

# Government Gazette

OF

## WESTERN AUSTRALIA

(Published by Authority at 3.30 pm)

No. 46]

PERTH: FRIDAY, 5 MAY

[1989

Criminal Investigation (Extra-territorial Offences) Act 1987

### PROCLAMATION

WESTERN AUSTRALIA } By His Excellency Professor Gordon Reid, Com-  
GORDON REID, } panion of the Order of Australia. Governor of the  
Governor. } State of Western Australia.  
[L.S.]

Under section 2 of the Criminal Investigation (Extra-territorial Offences) Act 1987, I, the Governor, acting with the advice and consent of the Executive Council, fix 5 May 1989 as the day on which the Criminal Investigation (Extra-territorial Offences) Act 1987 shall come into operation.

Given under my hand and the Seal of the State on the 2nd day of May 1989.

By His Excellency's Command,

JOE BERINSON,  
Attorney General.

GOD SAVE THE QUEEN !

Land Act 1933

### PROCLAMATION

WESTERN AUSTRALIA } By His Excellency Professor Gordon Reid, Com-  
GORDON REID, } panion of the Order of Australia. Governor of the  
Governor. } State of Western Australia.  
[L.S.]

File No. 1900/984.

WHEREAS by section 31 (1) (a) of the Land Act 1933, the Governor may by Proclamation and subject to such conditions as may be expressed therein classify as of Class "A" any such lands of the Crown reserved to Her Majesty for any purpose; and whereas it is deemed expedient that Reserve No. 8019 for the purpose of "Conservation of Flora and Fauna, and Water" as described, should be classified as of Class "A": Now therefore I, the Governor, with the advice and consent of Executive Council do by this my Proclamation classify as of Class "A" the reserve described hereunder.

## Notice to Subscribers

As *Government Gazette* (No. 43) pages 1289 to 1296 contained only a determination of restricted publications and as the issue is not covered by the Annual Subscription it was not issued to subscribers in the usual manner. Copies may be purchased from—

Publication Sales,  
Ground Floor, Alexander Library Building,  
Perth Cultural Centre.

2 May 1989.

GARRY L. DUFFIELD,  
Government Printer.

## Schedule

Reserve No. 8019 comprising Fitzgerald Location 1659 and containing an area of 346.6537 hectares.  
(Plans: Scadden 1.50 000.)

Given under my hand and the Public Seal of Western Australia, at Perth, on 18 April 1989.

By His Excellency's Command,  
E. K. HALLAHAN,  
Minister for Lands.

GOD SAVE THE QUEEN !

## Land Act 1933

## PROCLAMATION

WESTERN AUSTRALIA } By His Excellency Professor Gordon Reid, Com-  
GORDON REID, } panion of the Order of Australia, Governor of the  
Governor. } State of Western Australia.  
[L.S.]

File No. 1727/09.

WHEREAS by section 31 (1) (a) of the Land Act 1933, the Governor may by Proclamation and subject to such conditions as may be expressed therein classify as of Class "A" any such lands of the Crown reserved to Her Majesty for any purpose; and whereas it is deemed expedient that Reserve Numbers 12049 and 12632 for the purpose of "Conservation of Flora and Fauna, and Water" as described, should be classified as of Class "A": Now, therefore I, the Governor, with the advice and consent of Executive Council do by this my Proclamation classify as of Class "A" the reserve described hereunder.

## Schedule

Reserve No. 12049—Wellington Location 1071—79.4196 hectares.

(Plan Hamel S.W. 1:25 000.)

Reserve No. 12632—Wellington Location 5483—38.0339 hectares.

(Plan Hamel S.W. 1:25 000.)

Given under my hand and the Public Seal of Western Australia, at Perth, on 18 April 1989.

By His Excellency's Command,  
E. K. HALLAHAN,  
Minister for Lands.

GOD SAVE THE QUEEN !

## Land Act 1933

## PROCLAMATION

WESTERN AUSTRALIA } By His Excellency Professor Gordon Reid, Com-  
GORDON REID, } panion of the Order of Australia, Governor of the  
Governor. } State of Western Australia.  
[L.S.]

File No. 5029/13.

WHEREAS by section 31 (1) (a) of the Land Act 1933, the Governor may by Proclamation and subject to such conditions as may be expressed therein classify as of Class "A" any such lands of the Crown reserved to Her Majesty for any purpose; and whereas it is deemed expedient that Reserve Number 14907 for the purpose of "Water and Conservation of Flora and Fauna" as described, should be classified as of Class "A": Now, therefore I, the Governor, with the advice and consent of Executive Council do by this my Proclamation classify as of Class "A" the reserve described hereunder.

## Schedule

Reserve Number 14907 comprising Ninghan Location 1526 and containing an area of 174.8242 hectares.

(Plan Ballidu N.E. 1:25 000.)

Given under my hand and the Public Seal of Western Australia, at Perth, on 18 April 1989.

By His Excellency's Command,  
E. K. HALLAHAN,  
Minister for Lands.

GOD SAVE THE QUEEN !

## Land Act 1933

## PROCLAMATION

WESTERN AUSTRALIA } By His Excellency Professor Gordon Reid, Com-  
GORDON REID, } panion of the Order of Australia, Governor of the  
Governor. } State of Western Australia.  
[L.S.]

File No. 4505/57.

WHEREAS by section 31 (2) of the Land Act 1933, the Governor may by Proclamation cancel the reservation of any land classified as of Class "B"; and whereas it is deemed expedient that Reserve No. 24979 for the purpose of "Conservation of Flora and Fauna" as described in the Schedule hereunder should be cancelled: Now therefore, I, the Governor, with the advice and consent of Executive Council do by this my Proclamation cancel the reservation as of Class "B" the land described in the Schedule hereunder.

## Schedule

Reserve No. 24979 comprising Lancelin and Edwards Islands containing an area of about 8.6189 hectares.

(Public Plan Lancelin Regional and 1:2 000 21.06.)

Given under my hand and the Public Seal of Western Australia, at Perth on 18 April 1989.

By His Excellency's Command,  
E. K. HALLAHAN,  
Minister for Lands.

GOD SAVE THE QUEEN !

## Land Act 1933

## PROCLAMATION

WESTERN AUSTRALIA } By His Excellency Professor Gordon Reid, Com-  
GORDON REID, } panion of the Order of Australia, Governor of the  
Governor. } State of Western Australia.  
[L.S.]

File No. 1528/79.

WHEREAS by section 31 (1) (a) of the Land Act 1933, the Governor may by Proclamation and subject to such conditions as may be expressed therein classify as of Class "A" any such lands of the Crown reserved to Her Majesty for any purpose; and whereas it is deemed expedient that Reserve No. 36519 for the purpose of "Conservation of Flora and Fauna" as described, should be classified as of Class "A": Now, therefore I, the Governor, with the advice and consent of Executive Council do by this my Proclamation classify as of Class "A" the reserve described hereunder.

## Schedule

Reserve No. 36519 comprising Avon Location 7019, 7612, 26016 and 28956 and containing an area of 242.8014 hectares accordingly.

(Plan Brookton S.W. 1:25 000.)

Given under my hand and the Public Seal of Western Australia, at Perth, on 18 April 1989.

By His Excellency's Command,  
E. K. HALLAHAN,  
Minister for Lands.

GOD SAVE THE QUEEN !

## Land Act 1933

## PROCLAMATION

WESTERN AUSTRALIA } By His Excellency Professor Gordon Reid, Com-  
GORDON REID, } panion of the Order of Australia, Governor of the  
Governor. } State of Western Australia.  
[L.S.]

File No. 1900/984.

WHEREAS by section 31 (1) (a) of the Land Act 1933, the Governor may by Proclamation and subject to such conditions as may be expressed therein classify as of Class "A" any such lands of the Crown reserved to Her Majesty for any purpose; and whereas it is deemed expedient that the reserves listed in the schedule for the purpose of "Conservation of Flora and Fauna" as described, should be classified as of Class "A": Now, therefore I, the Governor,

with the advice and consent of Executive Council do by this my Proclamation classify as of Class "A" the reserve described in the schedule.

## Schedule

File Number; Reserve Number; Land Description; Area (hectares); Plan.

- 2106/66—33113; Fitzgerald Locations 1589, 1622 and 1623; 8859.5543; 392/80.
- 100/73—33828; Charlie Island; Indeterminable; Edel 1:250 000.
- 3270/06—33842; All those portions of land delineated and bordered red on Lands and Surveys Reserve Plan No. 35 including Hay Locations 788, 158, 216, 113, 110, 111, 142, 692 and 1724 to 1734 (inclusive) together with Plantagenet Locations 1598, 1209, 4367 and 3123 and excluding roads; 3825.4123; Parry Inlet NW & NE and Owingup SW 1:25 000.
- 2361/70—33854; Ninghan Location 4189; 19.5084; 65/80.
- 4281/74—34197; Jilbadji Location 936; 637.4387; 23/80.
- 3265/72—34257; Swan Island; about 29.0322; Yampi 1:250 000.
- 2043/67—34295; Roe Location 2688; 929.0621; 346/80.
- 5433/27—35217; Ninghan Locations 4206 and 4207; 70.1177; 65/80.
- 1375/28—35413; Avon Location 25238; 592.1195; Trayning 1:50 000 and Kodi Kodjin 1:50 000.
- 3736/11—35428; Plantagenet Locations 7412 and 7427; about 97.1726; Tambellup SE 1:25 000.
- 681/52—35621; Denmark Lot 352; 12.3176; Denmark 1:2 000 20.12 and 20.13.
- 3268/72—36056; Rocky Islets; about 40.9500; 422/80.
- 3624/78—36183; Esperance Location 1873; 357.5296; 402/80 and 403/80.
- 1472/78—36334; Pintharuka Lot 37; 61.5892; Pintharuka Townsite.
- 1604/69—36550; Plantagenet Location 7453; 174.0938; Two Peoples Bay NE 1:25 000.
- 3946/77—36608; Fitzgerald Location 1649; 80.6128; Dowak Townsite.
- 3379/980—36967; Kent Location 2042; 145.8710; 418/80.
- 2534/980—37054; Williams Location 15700; 16.3127; Congelin SW 1:25 000.
- 1817/70—37316; Victoria Location 10572; about 60.7028; Wongoondy NW 1:25 000.
- 1237/983—38296; Avon Location 28716; 143.9107; Norpa 1:50 000 and 24/80.
- 800/982—38334; Neridup Location 484; 407.8176; 400/80.
- 573/26—38415; Wellington Location 2642; 40.4686; Muja SE 1:25 000.
- 1747/983—38522; Yarding Lot 37; 69.2599; Yarding Townsite.
- 2788/983—38544; Neridup Location 495; 839.0247; 400/80.
- 3245/982—38545; Neridup Location 488; 1670.5074; 400/80.
- 4340/29—38574; Ninghan Location 4237; 92.1582; Beacon 1:50 000.
- 1108/17—38578; South Kumminin Lot 37 and Avon Location 19666; 81.2932; South Kumminin Townsite.
- 6850/10—38703; Amery Lot 31; 70.2161; Amery Townsite.
- 3097/983—38800; Yilgarn Location 1517; 66.3183; 54/80.
- 2496/28—39038; Ninghan Location 2790; 185.1051; Newcarlbeon NW 1:25 000.

Given under my hand and the Public Seal of Western Australia, at Perth, on 18 April 1989.

By His Excellency's Command,  
E. K. HALLAHAN,  
Minister for Lands.

GOD SAVE THE QUEEN !

## Land Act 1933

## PROCLAMATION

WESTERN AUSTRALIA } By His Excellency Professor Gordon Reid, Com-  
GORDON REID, } panion of the Order of Australia, Governor of the  
Governor. } State of Western Australia.  
[L.S.]

File No. 1900/984.

WHEREAS by section 31 (2) of the Land Act 1933, the governor may by Proclamation cancel the reservation of any land classified as of Class "B"; and whereas it is deemed expedient that the Reserves described and listed in the attached Schedule for the purpose of "Conservation of Flora and Fauna" should be cancelled: Now therefore, I, the Governor, with the advice and consent of Executive Council do by this my Proclamation cancel the reservation as of Class "B" the land described in the Schedule.

## Schedule

File numbers; Reserve numbers; Land Description; Area (hectares); Plan.

- 1389/67—29253; North, Middle and South Cervantes Islands; about 4000; Cervantes Regional.
- 1392/67—29256; Fisherman Islands—North and South Islands; about 5.2419; Greenhead and Hill River 1:50 000.
- 1393/67—29257; North, Middle and South Essex Rocks and other unnamed Rocks; about 7.2580; Boullanger and Hill River 1:50 000.
- 1394/67—29258; Outer Rocks; indeterminable; Boullanger and Hill River 1:50 000.
- 1395/67—29259; Milligan, Lipfert, Webb and Snag Islands, Drummond and Orton Rocks; about 6.3709; Greenhead and Lesueur 1:50 000.
- 1396/67—29260; Ronsard Rocks; indeterminable; Boullanger and Hill River 1:50 000.

Given under my hand and the Public Seal of Western Australia, at Perth, on 18 April 1989.

By His Excellency's Command,  
E. K. HALLAHAN,  
Minister for Lands.

GOD SAVE THE QUEEN !

## Land Act 1933

## PROCLAMATION

WESTERN AUSTRALIA } By His Excellency Professor Gordon Reid, Com-  
GORDON REID, } panion of the Order of Australia, Governor of the  
Governor. } State of Western Australia.  
[L.S.]

File No. 1900/984.

WHEREAS by Section 31 (1) (a) of the Land Act 1933, the Governor may by Proclamation and subject to such conditions as may be expressed therein classify as of Class "A" any such lands of the Crown reserved to Her Majesty for any purpose; and whereas it is deemed expedient that the reserves listed in the attached schedule for the purpose of "Conservation of Flora and Fauna" as described, should be classified as of Class "A": Now, therefore I, the Governor, with the advice and consent of Executive Council do by this my Proclamation classify as of Class "A" the reserve described in the attached schedule.

## Schedule

File numbers; Reserve numbers; Land Description; Area (hectares); Plan.

- 466/28—19784; Wellington Location 4003; 40.4737; Blackwood River S.W. and N.W. 1:25 000.
- 7129/23—21424; Avon Location 23508; 153.7805; Lomos N.W. 1:25 000.
- 5160/49—23029; Ninghan Location 1311; 161.5202; Mollerin 1:50 000.
- 1742/50—23085; Avon Location 28907; 78.2856; Yorkrakine S.E. 1:25 000.
- 3579/64—27384; Neridup Location 218; 604.7327; Burdett 1:50 000.
- 3584/64—27386; Neridup Location 271; 1417.2235; 402/80.
- 3585/64—27387; Neridup Location 286; 812.2041; Burdett 1:50 000.
- 140/63—27452; Avon Location 28192; 39.4973; Bruce Rock 1:50 000.

- 4812/01—27769; Kojonup Location 9155; 46.1657; Boscabel S.E. 1:25 000.
- 245/66—27837; Roe Locations 1120, 2142 and 2972; about 2154; 375/80.
- 479/61—28047; Roe Location 1401; 628.2922; Lake Liddelow 1:50 000.
- 2802/66—28313; Victoria Locations 9328 and 10803; 928.9585; 155/80.
- 2562/66—28317; Avon Location 24828; 26.4134; Quairading N.E. 1:25 000.
- 3089/66—28318; Avon Locations 14447, 25418 and 26575; 55.5102; Quairading N.E. 1:25 000.
- 3090/66—28319; Avon Location 13181; 40.4762; Quairading N.E. 1:25 000.
- 1267/64—28471; Kojonup Locations 8231, 8427 and 8428; about 253.7379; Boscabel N.E. 1:25 000.
- 1491/67—28669; Victoria Location 10955; 157.7338; Marchagee 1:50 000.
- 4013/66—28759; Roe Locations 971 and 1176; 397.2774; Magenta and Newdegate 1:50 000.
- 2922/67—28846; Esperance Location 1886; 56.0236; Bostock Swamp 1:50 000.
- 2714/46—28940; Jilbadji Locations 913, 969 and 975; 4377.3492; 24/80.
- 1607/66—29012; Esperance Location 1876; 1403.5257; Scadden 1:50 000.
- 177/68—29018; Roe Location 2601; 1659.7650; Lake Bidy 1:50 000.
- 178/68; 29019; Roe Location 2602; 3322.8966; Lake Bidy 1:50 000.
- 2162/67—29020; Roe Location 2603; 1527.6377; Lake Bryde 1:50 000.
- 2163/67—29021; Roe Location 2604; 107.0520; Lake Bryde 1:50 000.
- 2164/67—29022; Roe Location 2606; about 50.0000; Lake Bryde 1:50 000.
- 2165/67—29023; Roe Location 2607; 1528.8492; Lake Bryde 1:50 000.
- 2167/67—29025; Roe Location 2609; 206.9158; Burngup 1:50 000.
- 2168/67—29026; Roe Location 2874; 32.3445; Lake Bryde 1:50 000.
- 210/68—29027; Roe Locations 2487 and 2488; 1251.9721; 375/80.
- 1389/67—29253; North, Middle and South Cervantes Islands; about 4.0000; Cervantes Regional.
- 1392/67—29256; Fisherman Islands—North and South Islands; about 5.2419; Greenhead and Hill River 1:50 000.
- 1393/67—29257; North, Middle and South Essex Rocks and other unnamed rocks; about 7.2580; Boullanger and Hill River 1:50 000.
- 1394/67—29258; Outer Rocks; indeterminable; Boullanger and Hill River 1:50 000.
- 1395/67—29259; Milligan, Lipfert, Webb and Snag Islands, Drummond and Orton Rocks and adjacent unnamed rocks; about 6.3709; Greenhead and Lesueur 1:50 000.
- 1396/67—29260; Ronsard Rocks; indeterminable; Boullanger and Hill River 1:50 000.
- 222/67—29303; Ninghan Location 4180; about 194.2491; Blain 1:50 000.
- 570/17—29322; Avon Locations 6777, 13007, 15043 and 28696; 221.5533; Brookton 1:50 000.
- 2254/68—29326; Nugadong Lot 39; about 8.4352; Nugadong 1:2 000 20.19.
- 2541/68—29576; Roe Location 2753; 511.6416; Gulson 1:50 000.
- 4634/65—29589; Williams Location 15538; 40.4686; Yilliminning N.W. 1:25 000.
- 2456/25—29680; Red Lake Lots 33, 34, 37 and 38; 76.0624; Red Lake Townsite.
- 2516/67—29810; Roe Location 2949; about 1133.1198; Lake Liddelow 1:50 000.
- 2716/46—30430; Yilgarn Location 1477; 120.3257; Boodarockin 1:50 000.
- 1708/70—30469; Plantagenet Location 7532; 10.3792; Albany 1:2 000 13.14 and 14.14.
- 2712/46—30516; Avon Location 27093; 106.2198; Norpa 1:50 000.
- 11956/10—30903; Kwolyin Agricultural Area Lot 420; 11.4324; Pantapin N.E. 1:25 000.
- 2633/21—30969; Kwolyin Agricultural Area Lots 344 and 345; 283.0043; Kwolyin 1:50 000.
- 1187/61—31561; Denmark Estate Lot 346; 52.3056; Denmark Regional North.
- 1739/72—31742; Oldfield Location 1240; 1179.3830; 403/80.
- 1740/72—31743; Oldfield Locations 1122 and 1262; 95.6854; 403/80.
- 1741/72—31744; Oldfield Location 1123; 288.3031; 403/80.
- 2488/72—31799; Neridup Locations 360, 362 and 381; 3617.5380; Lilliecrona 1:50 000.
- 3263/72—31908; Shelter Island; about 10.0000; Torbay N.E. and S.E. 1:25 000.
- 3256/72—31909; Glasse Island; about 4.0000; 447/80.
- 4489/57—31913; Wellington Locations 4010, 4663 and 5141; 1161.2125; Blackwood River N.E. and N.W. 1:25 000.
- 412/73—32129; Neridup Location 337; 1751.5680; 424/80.
- 411/73—32130; Neridup Location 334; 2480.5458; 424/80.
- 413/73—32131; Neridup Location 342; 1057.6586; 424/80.
- 900/70—32549; Roe Locations 1229, 2976, 3046 and 3072; 3619.0744; Eclipse Lake 1:50 000.
- 1638/74—32776; Neridup Location 404; 4732.1055; 401/80.
- 1645/74—32783; Neridup Location 436; 7082.1326; 401/80.
- 1117/68—32864; Yilgarn Locations 1462 and 1463; 1436.9125; 67/80.
- 2332/988—32865; Yilgarn Location 1465; 579.1684; 67/80.
- 569/69—32993; Ninghan Location 4226; 43.5838; 54/80.
- 2535/72—32995; Jilbadji Location 928; 1886.0468; Holleton 1:50 000.
- 3195/985—39379; Kulyaling Lots 59 and 60; 17.2617; Kulyaling Townsite.
- 1859/985—39404; Murray Location 1805; 184.3700; Mandurah 1:10 000 1.4 and 1.5 and 1:25 000 S.E.
- 1272/986—39465; Sussex Location 4557; 15.9522; Leeuwin N.W. 1:25 000.

Given under my hand and the Public Seal of Western Australia, at Perth, on 18 April 1989.

By His Excellency's Command,  
E. K. HALLAHAN,  
Minister for Lands.

GOD SAVE THE QUEEN !

Land Act 1933  
PROCLAMATION

WESTERN AUSTRALIA } By His Excellency Professor Gordon Reid, Com-  
GORDON REID, } panion of the Order of Australia, Governor of the  
Governor. } State of Western Australia.  
[L.S.]

File No. 1900/984.

WHEREAS by section 31 (1) (a) of the Land Act 1933, the Governor may by Proclamation and subject to such conditions as may be expressed therein classify as of Class "A" any such lands of the Crown reserved to Her Majesty for any purpose; and whereas it is deemed expedient that the reserves listed in the attached schedule for the purpose of "Conservation of Flora and Fauna" as described, should be classified as of Class "A"; now, therefore I, the Governor, with the advice and consent of Executive Council do by this my Proclamation classify as of Class "A" the reserve described in the attached schedule.

Schedule

File No.; Reserve No.; Land Description; Area (hectares); Plan.

6134/97—4313; Avon Location 24527; 43.7060; Quelagetting 1:50 000.

8947/96—8830; Avon Location 28513; 23.9117; Cunderdin 1:50 000.

3261/14—15564; Avon Location 9421; about 16.9968; Bencubbin 1:50 000.

2769/54—15570; Avon Location 20307; 40.4686; Lake Wallambin S.E. 1:25 000.

6370/14—16136; Torbay Agricultural Area Lot 183; 15.7777; Torbay N.W. and S.W. 1:25 000.

- 1148/980—16235; Jilbadji Locations 983 and 984; 760.2455; Westonia 1:50 000.
- 4361/15—16293; Avon Location 18017; 21.5304; Nangeenan 1:50 000.
- 371/16—16346; Avon Locations 18023 and 28634 and the land coloured blue on Original Plan 11755; 44.3636; Pickering 1:50 000.
- 4225/15—16412; Avon Location 21547; about 60.7028; Quajabin 1:50 000.
- 7455/19—16493; Avon Location 21202; 54.4302; Babakin S.W. 1:25 000.
- 3494/16—16683; Ninghan Location 1123; 82.8948; Lake Wallambin N.E. 1:25 000.
- 2780/18—17055; Kojonup Location 4748; 90.8407; Boscabel N.E. 1:25 000.
- 4827/19—17257; Kojonup Location 4749; about 54.2279; Boscabel N.E. 1:25 000.
- 6820/20—17771; Ninghan Locations 377 and 4191; 104.5455; Lake Wallambin N.E. 1:25 000.
- 1517/21—17778; Ninghan Locations 439, 1088 and 3978; 27.2430; Ballidu S.E. 1:25 000.

Given under my hand and the Public Seal of Western Australia, at Perth, on 18 April 1989.

By His Excellency's Command,  
E. K. HALLAHAN,  
Minister for Lands.

GOD SAVE THE QUEEN !

#### Land Act 1933

#### PROCLAMATION

WESTERN AUSTRALIA } By His Excellency Professor Gordon Reid, Com-  
GORDON REID, } panion of the Order of Australia, Governor of the  
Governor. } State of Western Australia.  
[L.S.] }

File No. 1900/984.

WHEREAS by section 31 (1) (a) of the Land Act 1933, the Governor may by Proclamation and subject to such conditions as may be expressed therein classify as of Class "A" any such lands of the Crown reserved to Her Majesty for any purpose; and whereas it is deemed expedient that the Reserves listed in the attached schedule for the purpose of "Conservation of Flora and Fauna" as described, should be classified as of Class "A"; now, therefore I, the Governor, with the advice and consent of Executive Council do by this my Proclamation classify as of Class "A" the reserve described in the attached schedule.

#### Schedule

File No.; Reserve No.; Land Description; Area (hectares); Plan.

- 545/22—17946; Victoria Location 11535; 259.0619; 190/80.
- 3676/23—18340; Denmark Estate Lots 409 and 441; 83.6687; Denmark S.W. 1:25 000.
- 866/20—18342; Avon Location 23254; 0.4629; Pantapin 1:50 000.
- 4646/23—18381; Ninghan Location 2129; 16.1975; Kalannie 1:50 000.
- 2786/25—18950; Ninghan Location 969; 4.0469; Lake Wallambin N.E. 1:25 000.
- 1466/25—19036; Ninghan Location 2291; 9.0295; Lake Wallambin N.E. 1:25 000.
- 179/63—19093; Williams Location 14715; about 84.9840; Mugerugging N.W. 1:25 000.
- 2455/54—19116; Williams Locations 8256 and 9355; 129.4994; Mugerugging N.W. 1:25 000.
- 3316/57—19118; Williams Location 14194; 207.7428; Yilliminning 1:50 000.
- 3457/26—19650; Ninghan Locations 1138, 1139 and 2771; 62.3191; Kalannie 1:50 000.
- 3627/29—20262; Jilbadji Locations 478 and 745; 1018.7072; Moorine Rock 1:50 000.
- 6581/13—20479; Williams Location 6277; 64.7497; Piesseville S.W. 1:25 000.
- 629/30—20482; Ninghan Location 4239; 188.5640; Kalannie 1:50 000.
- 2794/62—20834; Williams Location 9988; 63.3333; Piesseville N.E. and S.E. 1:25 000.
- 2773/30—21056; Williams Location 11351; 144.5562; Yilliminning N.W. 1:25 000.
- 621/988—21153; Avon Location 17066; 40.4686; Doodlakine 1:50 000.
- 2580/29—21230; Williams Locations 9325 and 15387; 68.7966; Pingelly S.E. 1:25 000.
- 6835/21—21830; Williams Location 3941; 44.7658; Narrogin N.W. 1:25 000.
- 2236/20—21981; Avon Location 21687; 215.1714; Mt Observation S.E. 1:25 000.
- 671/29—22792; Avon Locations 23870, 28456 and 28701; 668.8153; Wogherlin 1:50 000.
- 5647/48—23008; Avon Location 14881; 64.7978; Koorda S.W. 1:25 000.
- 2517/25—23141; Avon Location 14754; about 60.7028; Pikaring N.E. 1:25 000.
- 1816/982—23156; Avon Location 20153; 343.1734; Cadoux S.W. 1:25 000.
- 4537/48—23171; Hay Locations 2023 and 2024; about 607.0285; Kwonnicup S.E. 1:25 000.
- 4643/51—23316; Melbourne Location 3660; 292.0692; Tanche 1:50 000.
- 6041/51—23325; Denmark Estate Lot 378; about 23.4718; Denmark S.W. 1:25 000.
- 3315/52—23566; Avon Location 27288; 255.8726; Kellerberrin S.W. 1:25 000.
- 4440/52—23665; Ninghan Location 1694; about 105.2183; Cadoux N.W. 1:25 000.
- 854/54—23934; Melbourne Location 3726; 212.8369; Capitela S.W. 1:25 000.
- 4106/29—24532; Nangeenan Lots 69, 116, 144 to 149 incl. and 152; 60.7682; Nangeenan Townsite.
- 2628/56—24534; Ninghan Location 3153; 307.3009; Beacon 1:50 000.
- 5915/19—24677; Kojonup Location 7078; 74.6190; Uannap S.W. 1:25 000.
- 7945/08—24835; Avon Location 27920; 59.1282; Nangeenan 1:50 000.
- 4051/56—24891; Plantagenet Location 7475; 103.6680; Redmond S.E. 1:25 000.
- 4830/19—24912; Kojonup Location 9092; about 28.3280; Boscabel N.E. 1:25 000.
- 2526/57—24944; Jilbadji Location 752; 416.8869; Moorine Rock 1:50 000.
- 4505/57—24979; Lancelin and Edwards Islands; about 8.6189; Lancelin 1:2000 21.06.
- 4250/57—25112; Kwolyin Agricultural Area Lot 319; 95.9940; Pantapin N.E. 1:25 000.
- 2156/59—25546; Avon Location 28005; 16.1874; Lomo N.W. and S.W. 1:25 000.
- 943/60—25809; Plantagenet Location 6803 and Elleker Lots 74, 75, 76, 91 and 92; 192.0107; Torbay N.E. and S.E. 1:25 000 and Elleker Townsite.
- 807/13—26196; Wilroy Lot 3; 331.0607; 156/80.
- 912/61—26266; Kwolyin Agricultural Area Lots 362 and 391; 148.4741; Pantapin N.E. 1:25 000.
- 3351/60—26403; Yilgarn Location 356; 113.3651; Coorancooping 1:50 000.
- 2858/20—26508; Nelson Location 12602; 16.1385; Boyup Brook N.E. 1:25 000.
- 834/62—26564; Plantagenet Location 5814; 9.7909; Porongurup S.E. and Noorubup S.W. 1:25 000.
- 2059/62—26569; Kent Location 1371; 128.4573; Ongerup 1:50 000.
- 916/61—26661; Roe Location 2437; about 347.2203; Lake O'Connor 1:50 000.
- 626/62—26687; Avon Location 25285; 303.2893; Lake Wallambin S.W. and S.E. 1:25 000.
- 986/63—26792; Kent Location 1819; 1038.8609; Woodingellup 1:50 000.
- 3411/57—26809; Avon Location 27991; about 107.8487; Kellerberrin N.E. 1:25 000.
- 10365/09—26819; Victoria Locations 10634 and 10635; 347.4505; 122/80.
- 2933/29—27108; Avon Location 20210; 231.7382; Kwolyin 1:50 000.
- 2826/62—27146; Yilgarn Location 1371; 115.9956; Warralakin 1:50 000.
- 1584/64—27219; Melbourne Location 3908; 199.7629; Dandaragan 1:50 000.

3175/65—27283; Ninghan Location 4123; 1349.4242; Karrakutta 1:50 000.  
3093/64—27354; Neridup Location 79; 215.5584; Harvey 1:50 000.

Given under my hand and the Public Seal of Western Australia, at Perth, on 18 April 1989.

By His Excellency's Command,  
E. K. HALLAHAN,  
Minister for Lands.

GOD SAVE THE QUEEN !

Land Act 1933

PROCLAMATION

WESTERN AUSTRALIA } By His Excellency Professor Gordon Reid, Com-  
GORDON REID, } panion of the Order of Australia, Governor of the  
Governor. } State of Western Australia.  
[L.S.]

File No. 1900/984.

WHEREAS by section 31 (1) (a) of the Land Act 1933, the Governor may by Proclamation and subject to such conditions as may be expressed therein classify as of Class "A" any such lands of the Crown reserved to Her Majesty for any purpose; and whereas it is deemed expedient that the reserves listed in the schedule for the purpose of "Conservation of Flora and Fauna" as described, should be classified as of Class "A": Now, therefore I, the Governor, with the advice and consent of Executive Council do by this my Proclamation classify as of Class "A" the reserves described in the schedule.

Schedule

File number; Reserve number; Land description; Area (hectares); Plan.

932/98—21543; Hay Location 1851; 11.4678; Cybellup S.E. 1:25 000  
169/64—27139; Plantagenet Location 5961; 338.3172; Two Peoples Bay N.E. 1:25 000  
296/61—28167; Peel Estate Lots 26 and 442; 32.9616; Peel 1:10 000 3.7.  
1684/54—39971; Kent Location 1346; 29.7899; Borden N.E. 1:25 000.

Given under my hand and the Public Seal of Western Australia, at Perth, on 18 April 1989.

By His Excellency's Command,  
E. K. HALLAHAN,  
Minister for Lands.

GOD SAVE THE QUEEN !

Land Act 1933

PROCLAMATION

WESTERN AUSTRALIA } By His Excellency Professor Gordon Reid, Com-  
GORDON REID, } panion of the Order of Australia, Governor of the  
Governor. } State of Western Australia.  
[L.S.]

File No. 2027/75.

WHEREAS by section 31(2) of the Land Act 1933, the Governor may by Proclamation cancel the reservation of any land classified as of Class "B". And whereas it is deemed expedient that portion of Class "B" Reserve No. 39556 for the purpose of "Recreation (Foreshore)" as described in the Schedule hereunder should be cancelled. Now therefore, I, the Governor, with the advice and consent of Executive Council do by this my Proclamation cancel the reservation as of Class "B" the land described in the Schedule hereunder.

Schedule

Portion of Class "B" Reserve No. 39556 being Broome Lots 2631, 2632 and 2633 on Land Administration Diagram 89058. (Public Plan: Broome 1:2,000 30.15)

Given under my hand and the Public Seal of Western Australia, at Perth, this 2nd day of May 1989

By His Excellency's Command,  
E. K. HALLAHAN,  
Minister for Lands.

GOD SAVE THE QUEEN !

Land Act 1933

PROCLAMATION

WESTERN AUSTRALIA } By His Excellency Professor Gordon Reid, Com-  
GORDON REID, } panion of the Order of Australia, Governor of the  
Governor. } State of Western Australia.  
[L.S.]

File No. 1900/984.

WHEREAS by section 31(2) of the Land Act 1933, the Governor may by Proclamation cancel the reservation of any land classified as of Class "B". And whereas it is deemed expedient that Class "B" Reserve No's 29252, 29254 and 29255 for the purpose of "Conservation of Flora and Fauna" as described in the Schedule should be cancelled. Now therefore, I, the Governor, with the advice and consent of Executive Council do by this my Proclamation cancel the reservation as of Class "B" the land described in the Schedule attached.

Schedule

File Number; Reserve Number; Land Description; Area (Hectares); Plan.

1388/67—29252; Green Islets Group—North, South and Buller Islands and Whittell Islets; about 8.4175; 59/80.  
1390/67—29254; Wedge Island; about 4.0309; 59/80.  
1391/67—29255; Sandland Island; about 1.5490; Green Head and Lesueur 1:50 000.

Given under my hand and the Public Seal of Western Australia, at Perth, on 18 April 1989.

By His Excellency's Command,  
E. K. HALLAHAN,  
Minister for Lands.

GOD SAVE THE QUEEN !

Land Act 1933

PROCLAMATION

WESTERN AUSTRALIA } By His Excellency Professor Gordon Reid, Com-  
GORDON REID, } panion of the Order of Australia, Governor of the  
Governor. } State of Western Australia.  
[L.S.]

File No. 1900/984.

WHEREAS by section 31 (1) (a) of the Land Act 1933, the Governor may by Proclamation and subject to such conditions as may be expressed therein classify as of Class "A" any such lands of the Crown reserved to Her Majesty for any purpose and whereas it is deemed expedient that the Reserves listed in the attached schedule for the purpose of "Conservation of Flora and Fauna" as described, should be classified as of Class "A": Now, therefore I, the Governor, with the advice and consent of Executive Council do by this Proclamation classify as of Class "A" the reserves described in the attached schedule.

Schedule

File Number; Reserve Number; Land Description; Area (Hectares); Plan.

1388/67—29252; Green Islets Group—North, South and Buller Islands and Whittell Islets; about 8.4175; 59/80.  
1390/67—29254; Wedge Island; about 4.0309; 59/80.  
1391/67—29255; Sandland Island; about 1.5490; Green Head and Lesueur 1:50 000.

Given under my hand and the Public Seal of Western Australia, at Perth, on 18 April 1989.

By His Excellency's Command,  
E. K. HALLAHAN,  
Minister for Lands.

GOD SAVE THE QUEEN !

Control of Vehicles (Off-road areas) Act 1978

PROCLAMATION

WESTERN AUSTRALIA } By His Excellency Professor Gordon Reid, Com-  
GORDON REID, } panion of the Order of Australia, Governor of the  
Governor. } State of Western Australia.  
[L.S.]

UNDER section 4 of the Control of Vehicles (Off-road areas) Act 1978, I, the Governor, acting with the advice and consent of the Executive Council, do hereby vary the proclamation published in the *Government Gazette* on 5 October

1979 at pages 3079-3080 and varied from time to time thereafter by inserting in the Schedule, after Part 15, the following Part—

“ Part 16

All that portion of land bounded by lines starting from the southernmost southwestern corner of Paraburdoo Lot 6, as surveyed and shown on Department of Land Administration Original Plan 16987, and extending generally northeasterly and generally easterly along southeastern and southern boundaries of that lot to the prolongation northerly of the eastern side of Robe Avenue; thence southerly to and along that side and onwards to a northwestern boundary of the southeastern severance of Windell Location 30; thence generally southwesterly, generally westerly, northwesterly and northeasterly along boundaries of that severance to a south-western side of Camp Road; thence generally northwesterly and generally southwesterly along sides of that road to an eastern side of Beasley Road and thence northerly and generally northwesterly along sides of that road to the starting point.

(Department of Land Administration Public Plans Paraburdoo Regional and Paraburdoo 2000 02.34, 03.34, 03.35, 04.34 and 04.35. ”

Given under my hand and the Seal of the State on 2 May 1989.

By His Excellency's Command,  
KAY HALLAHAN,  
Minister for Local Government.  
GOD SAVE THE QUEEN !

At a Meeting of the Executive Council held in the Executive Council Chamber, at Perth, this 18th day of April 1989, the following Orders in Council were authorised to be issued.

Child Welfare Act 1947  
ORDER IN COUNCIL

WHEREAS by section 19 (2) (a) of the Child Welfare Act 1947 it is provided that the Governor may appoint such persons, male or female, as he may think fit, to be members of any particular Children's Court and may determine the respective seniorities of such members and whereas by section 19 (1) (b) (ii) of the said Act the Governor may amend, vary or revoke any such appointment: Now therefore His Excellency the Governor by and with the advice and consent of the Executive Council hereby appoints the person named in the First Schedule hereto to be a member of the Children's Court at the place mentioned and hereby revokes the appointment of the persons named in the Second Schedule hereto to be members of the Children's Court at the place mentioned.

First Schedule

Newman—Rhonda Diane Chapman.

Second Schedule

Newman—  
Peter John Alfred Collins.  
Elizabeth Margaret Jayes.

G. PEARCE,  
Clerk of the Council.

Child Welfare Act 1947  
ORDER IN COUNCIL

WHEREAS by section 19 (2) (a) of the Child Welfare Act 1947 it is provided that the Governor may appoint such persons, male or female, as he may think fit, to be members of any particular Children's Court and may determine the respective seniorities of such members, and whereas by section 19 (1) (b) (ii) of the said Act the Governor may amend, vary or revoke any such appointment: Now therefore His Excellency the Governor by and with the advice and consent of the Executive Council hereby revokes the appointment of the person named in the Schedule hereto as a member of the Children's Court at the place mentioned.

Schedule

Norseman—Betty Logan.

G. PEARCE,  
Clerk of the Council.

Child Welfare Act 1947

ORDER IN COUNCIL

WHEREAS by section 19 (2) (a) of the Child Welfare Act 1947 it is provided that the Governor may appoint such persons, male or female, as he may think fit, to be members of any particular Children's Court and may determine the respective seniorities of such members and whereas by section 19 (1) (b) (ii) of the said Act the Governor may amend, vary or revoke any such appointment: Now therefore His Excellency the Governor by and with the advice and consent of the Executive Council hereby appoints the persons named in the First Schedule hereto to be members of the Children's Court at the place mentioned and hereby revokes the appointment of the persons named in the Second Schedule hereto to be members of the Children's Court at the place mentioned.

First Schedule

Onslow—

Maisie Hyland.  
John Hayes.  
Elsie Lavinia Munro.

Second Schedule

Onslow—

Alec Francis Tucker.  
Kevin Zanetti.

G. PEARCE,  
Clerk of the Council.

Land Act 1933

ORDERS IN COUNCIL

WHEREAS by section 33 of the Land Act 1933, it is made lawful for the Governor to direct that any Reserve shall vest in and be held by any person or persons to be named in the order in trust for the like or other public purposes to be specified in such order: And whereas it is deemed expedient as follows—

File No. 1900/984.—That Class “A” Reserves 17946, 18340, 18342, 18381, 18950, 19036, 19093, 19916, 19118, 19650, 20262, 20479, 20482, 20834, 21056, 21153, 21230, 21830, 21981, 22792, 23008, 23141, 23156, 23171, 23316, 23325, 23566, 23665, 23934, 24532, 24534, 24677, 24835, 24891, 24912, 24944, 24979, 25112, 25546, 25809, 26196, 26266, 26403, 26508, 26564, 26569, 26661, 26687, 26792, 26809, 26819, 27108, 27146, 27219, 27283 and 27354, should vest in and be held by the National Parks and Nature Conservation Authority in trust for the purpose of “Conservation of Flora and Fauna”.

File No. 1900/984.—That Class “A” Reserves 27384, 27387, 27452, 27837, 28047, 28313, 28317, 28318, 28319, 28471, 28940, 29012, 29018, 29019, 29020, 29021, 29022, 29023, 29025, 29026, 29027, 29253, 29256, 29257, 29258, 29259, 29260, 29303, 29322, 29326, 29576, 29589, 29680, 29810, 30430, 30469, 30516, 30903, 30969, 31561, 31742, 31743, 31744, 31799, 31908, 31909, 31913, 32129, 32130, 32131, 32549, 32776, 32783, 32864, 32865, 32993 and 32995, should vest in and be held by the National Parks and Nature Conservation Authority in trust for the purpose of “Conservation of Flora and Fauna”.

File No. 1900/984.—That Class “A” Reserves 33113, 33828, 33842, 33854, 34197, 34257, 34295, 35217, 35413, 35428, 35621, 36056, 36183, 36334, 36550, 36608, 36967, 37054, 37316, 38296, 38334, 38415, 38522, 38544, 38545, 38574, 38578, 38703, 38800 and 39038, should vest in and be held by the National Parks and Nature Conservation Authority in trust for the purpose of “Conservation of Flora and Fauna”.

File No. 2745/21.—That Class “A” Reserve No. 17826 (Perth Lots S35, 66, 461, 732 and portion of Lot 567) should vest in and be held by the City of Perth in trust for the purpose of “Park Gardens and Parking”.

File No. 169/64.—That Class “A” Reserve No. 27139 (Plantagenet Location 5961) should vest in and be held by the National Parks and Nature Conservation Authority in trust for the purpose of “Conservation of Flora and Fauna”.

File No. 296/61.—That Class “A” Reserve No. 28167 (Peel Estate Lots 26 and 442) should vest in and be held by the National Parks and Nature Conservation Authority in trust for the purpose of “Conservation of Flora and Fauna”.

File No. 11580/03.—That Class "A" Reserve No. 8019 (Fitzgerald Location 1659) should vest in and be held by the National Parks and Nature Conservation Authority in trust for the purpose of "Conservation of Flora and Fauna".

File No. 5029/13.—That Class "A" Reserve No. 14907 (Ningham Location 1526) should vest in and be held by the National Parks and Nature Conservation Authority in trust for the purpose of "Water and Conservation of Flora and Fauna".

File No. 1900/984.—That Class "A" Reserves 4313, 8830, 15564, 15570, 16136, 16235, 16293, 16346, 16412, 16493, 16683, 17055, 17257, 17771 and 17778, should vest in and be held by the National Parks and Nature Conservation Authority in trust for the purpose of "Conservation of Flora and Fauna".

#### Land Act 1933

#### ORDERS IN COUNCIL

WHEREAS by section 33 of the Land Act 1933, it is made lawful for the Governor to direct that any Reserve shall vest in and be held by any person or persons to be named in the order in trust for the like or other public purposes to be specified in such order: And whereas as it is deemed expedient as follows—

File No. 7264/898.—That Reserve No. 5704 (Canning Location 3655) should vest in and be held by the Water Authority of Western Australia in trust for the purpose of "Water and Conservation of Flora and Fauna".

File No. 438/28.—That Reserve No. 21238 (Roe Location 1668) should vest in and be held by the Shire of Lake Grace in trust for the purpose of "Recreation".

File No. 2149/958.—That Reserve No. 25492 (Albany Lot 1111) should vest in and be held by the Commissioner of Main Roads in trust for the purpose of "Government Requirements (Main Roads Department)".

File No. 1773/967.—That Reserve No. 29954 (Port Hedland Lots 1676 and 1677) should vest in and be held by the Shire of Port Hedland in trust for the purpose of "Shire Depot".

File No. 3425/969.—That Reserve No. 31857 (Swan Location 8723) should vest in and be held by the Shire of Swan in trust for the purpose of "Drain".

File No. 1060/73.—That Reserve No. 32017 (Corrigin Lot 464) should vest in and be held by the Shire of Corrigin in trust for the purpose of "Recreation".

File No. 1349/972.—That Reserve No. 32969 (Swan Location 9151) should vest in and be held by the Shire of Swan in trust for the purpose of "Public Recreation".

File No. 910/973.—That Reserve No. 32977 (Swan Location 9152) should vest in and be held by the Shire of Swan in trust for the purpose of "Public Recreation".

File No. 1602/971.—That Reserve No. 33071 (Swan Location 9175) should vest in and be held by the Shire of Swan in trust for the purpose of "Public Recreation".

File No. 2652/972.—That Reserve No. 33368 (Swan Location 9283) should vest in and be held by the Shire of Swan in trust for the purpose of "Drain".

File No. 2257/970.—That Reserve No. 34114 (Swan Location 9477) should vest in and be held by the Shire of Swan in trust for the purpose of "Drain".

File No. 801/975.—That Reserve No. 34599 (Swan Location 9602) should vest in and be held by the Shire of Swan in trust for the purpose of "Drain".

File No. 656/78.—That Reserve No. 35583 (Mundijong Lot 212) should vest in and be held by the Shire of Serpentine-Jarrahdale in trust for the purpose of "Drain".

File No. 1528/79.—That Reserve No. 36519 (Avon Locations 7019, 7612, 26016 and 28956) should vest in and be held by the National Parks and Nature Conservation Authority in trust for the purpose of "Conservation of Flora and Fauna".

File No. 2592/79.—That Reserve No. 36943 (Swan Locations 10044 and 11204) should vest in and be held by the City of Stirling in trust for the purpose of "Recreation".

File No. 3317/986.—That Reserve No. 39757 (Swan Location 10873) should vest in and be held by the Shire of Swan in trust for the purpose of "Public Recreation".

File No. 864/985.—That Reserve No. 39805 (Swan Location 10899) should vest in and be held by the Shire of Swan in trust for the purpose of "Public Recreation".

File No. 865/985.—That Reserve No. 39808 (Swan Location 10902) should vest in and be held by the Shire of Swan in trust for the purpose of "Public Recreation".

File No. 1520/985.—That Reserve No. 39811 (Swan Location 10898) should vest in and be held by the Shire of Swan in trust for the purpose of "Public Recreation".

File No. 766/987.—That Reserve No. 39930 (Swan Location 10933) should vest in and be held by the Shire of Swan in trust for the purpose of "Public Recreation".

File No. 2569/986.—That Reserve No. 39975 (Swan Location 10947) should vest in and be held by the Shire of Swan in trust for the purpose of "Public Recreation".

File No. 864/987.—That Reserve No. 39984 (Swan Location 10958) should vest in and be held by the Shire of Swan in trust for the purpose of "Public Recreation".

File No. 868/987.—That Reserve No. 39987 (Swan Location 10960) should vest in and be held by the Shire of Swan in trust for the purpose of "Public Recreation".

File No. 3174/985.—That Reserve No. 39998 (Swan Location 10946) should vest in and be held by the Shire of Swan in trust for the purpose of "Public Recreation".

File No. 2478/987.—That Reserve No. 40353 (Swan Location 11068) should vest in and be held by the Shire of Swan in trust for the purpose of "Public Recreation".

File No. 2718/987.—That Reserve No. 40354 (Lyndon Location 141) should vest in and be held by the Shire of Exmouth in trust for the purpose of "Recreation and Parking".

File No. 2322/987.—That Reserve No. 40366 (South Kalamunda Lot 57) should vest in and be held by the Water Authority of Western Australia in trust for the purpose of "Water Supply".

File No. 3103/987.—That Reserve No. 40401 (Swan Location 11076) should vest in and be held by the Shire of Swan in trust for the purpose of "Drainage".

File No. 2477/987.—That Reserve No. 40402 (Swan Location 11077) should vest in and be held by the Shire of Swan in trust for the purpose of "Drainage".

File No. 921/988.—That Reserve No. 40528 (Canning Location 3636) should vest in and be held by the Water Authority of Western Australia in trust for the purpose of "Drainage".

File No. 2719/988.—That Reserve No. 40854 (Collie Lot 2781) should vest in and be held by the Shire of Collie in trust for the purpose of "Community Centre".

File No. 1205/988.—That Reserve No. 40886 (Swan Location 11198) should vest in and be held by the City of Belmont in trust for the purpose of "Recreation".

File No. 2512/982.—That Reserve No. 40910 (Nelson Location 13273) should vest in and be held by the Water Authority of Western Australia in trust for the purpose of "Water Supply".

File No. 842/989.—That Reserve No. 40912 (Avon Location 28896) should vest in and be held by the Minister for Western Australian Government Railways in trust for the purpose of "Quarry".

File No. 837/989.—That Reserve No. 40918 (Kalgoorlie Lot 4346) should vest in and be held by the City of Kalgoorlie Boulder in trust for the purpose of "Drainage".

File No. 574/989.—That Reserve No. 40925 (Cervantes Lot 709) should vest in and be held by the Shire of Dandaragan in trust for the purpose of "Pedestrian Access Way".

File No. 575/989.—That Reserve No. 40926 (Cervantes Lot 852) should vest in and be held by the Shire of Dandaragan in trust for the purpose of "Recreation".

File No. 3499/988.—That Reserve No. 40934 (Narrogin Lot 1635) should vest in and be held by the Town of Narrogin in trust for the purpose of "Drainage".

File No. 2711/987.—That Reserve No. 40937 (Fremantle Lot 2055) should vest in and be held by the City of Fremantle in trust for the purpose of "Drainage".

File No. 550/989.—That Reserve No. 40947 (Swan Location 11202) should vest in and be held by the Shire of Kalamunda in trust for the purpose of "Drainage".

Now, therefore, His Excellency the Governor, by and with the advice and consent of the Executive Council, does hereby direct that the beforementioned Reserves shall vest in and be held by the abovementioned bodies in trust for the purposes aforesaid, subject nevertheless to the powers reserved to him by section 37 of the said Act.

G. PEARCE,  
Clerk of the Council.



## Land Act 1933

## ORDERS IN COUNCIL

WHEREAS by section 33 of the Land Act 1933, it is made lawful for the Governor to direct that any Reserve shall vest in and be held by any person or persons to be named in the Order, in trust for any of the purposes set forth in section 29 of the said Act, or for the like or other public purposes to be specified in such Order and with power of leasing; And whereas it is deemed expedient as follows—

File No. 9226/11.—That Reserve No. 14953 (Kununoppin Lot 149) should vest in and be held by the Kununoppin and Districts Hospital Board in trust for the purpose of "Hospital and Allied Purposes".

File No. 5541/920.—That Reserve No. 18331 (Corrigin Lots 197, 198, 238, 245 and 452) should vest in and be held by the Corrigin District Hospital Board in trust for the purpose of "Hospital and Allied Purposes".

File No. 1028/963.—That Reserve No. 27273 (Kununoppin Lot 215) should vest in and be held by the Kununoppin and Districts Hospital Board in trust for the purpose of "Hospital and Allied Purposes".

Now therefore, His Excellency the Governor, by and with the advice and consent of the Executive Council, does hereby direct that the beforementioned Reserves shall vest in and be held by the abovementioned bodies in trust for "Hospital and Allied Purposes" with power to the said bodies to lease the whole or any portion thereof for any term, subject nevertheless to the powers reserved to me by section 37 of the said Act.

G. PEARCE,  
Clerk of the Council.

## Land Act 1933

## ORDERS IN COUNCIL

WHEREAS by section 33 of the Land Act 1933, it is made lawful for the Governor to direct that any Reserve shall vest in and be held by any person or persons to be named in the Order, in trust for any purpose specified in such Order and with power of leasing; and whereas it is deemed expedient as follows—

File No. 3129/47.—That Class "A" Reserve No. 1624 (Swan Location 10694) should vest in and be held by the City of Nedlands in trust for the purpose of "Parkland and Recreation".

File No. 3128/47.—That Class "A" Reserve No. 1668 should vest in and be held by the City of Nedlands in trust for the purpose of "Recreation".

File No. 1875/960.—That Reserve No. 25766 (Walliston Lots 123 and 153) should vest in and be held by the Shire of Kalamunda in trust for the purpose of "Municipal Purposes".

File No. 2831/982.—That Reserve No. 38477 (Wyndham Lot 1735) should vest in and be held by the Shire of Wyndham-East Kimberley in trust for the purpose of "Aged Persons Homes".

File No. 2056/985.—That Reserve No. 39189 (Nyabing Lots 60, 61, 62, 65, 66 and 67) should vest in and be held by the Shire of Kent in trust for the purpose of "Recreation (Go Kart Racing)".

Now, therefore, His Excellency the Governor, by and with the advice and consent of the Executive Council, does hereby direct that the beforementioned Reserves shall vest in and be held by the abovementioned bodies in trust for the purposes aforesaid, with power to the said bodies subject to the approval in writing of the Minister for Lands to each and every lease or assignment of lease being first obtained, to lease the whole or any portion thereof for any term not exceeding twenty one (21) years from the date of the lease, subject nevertheless to the powers reserved to me by section 37 of the said Act; provided that no such lease or assignment of lease shall be valid or operative until the approval of the Minister for Lands or an officer authorised in that behalf by the Minister, has been endorsed on the Lease Instrument, or Deed to Assignment, as the case may be.

G. PEARCE,  
Clerk of the Council.

## Land Act 1933

## ORDER IN COUNCIL

File No. 10285/07.

WHEREAS by section 33 of the Land Act 1933, it is, *inter alia*, made lawful for the Governor by Order in Council to direct that any land reserved pursuant to the provisions of this Act shall be granted in fee simple to any person (as defined in the said section) subject to the condition that the person shall not lease or mortgage the whole or any part of the land without the consent of the Governor and subject to such other conditions and limitations as the Governor shall deem necessary to ensure that the land is used for the purpose for which the land is reserved as aforesaid; and whereas it is deemed expedient that Reserve No. 11283 (Meekatharra Lot 97) should be granted in fee simple to the Uniting Church in Australia Property Trust (W.A.) to be held in trust for the purpose of "Church Site".

Now, therefore, His Excellency the Governor by and with the advice and consent of the Executive Council, does hereby direct that the beforementioned reserve shall be granted in fee simple to the Uniting Church in Australia Property Trust (W.A.) to be held in trust for the purpose aforesaid subject to the condition that the land shall not be leased or mortgaged in whole or in part without the consent of the Governor.

G. PEARCE,  
Clerk of the Council.

## Land Act 1933

## ORDERS IN COUNCIL

WHEREAS by section 34B (1) of the Land Act 1933, it is made lawful for the Governor to revoke an Order in Council issued pursuant to section 33 of that Act.

File No. 3129/47.—And whereas by Order in Council dated 9 July, 1947, Class "A" Reserve 1624 was vested in the Nedlands Road Board in trust for the purpose of "Recreation", with power, subject to the approval in writing of the Minister for Lands being first obtained, to lease the whole or any portion thereof for any term not exceeding twenty one (21) years from the date of the lease.

File No. 3128/47.—And whereas by Order in Council dated 9 July, 1947, Class "A" Reserve 1668 was vested in the Nedlands Road Board in trust for the purpose of "Recreation", with power, subject to the approval in writing of the Minister for Lands being first obtained, to lease the whole or any portion thereof for any term not exceeding twenty one (21) years from the date of the lease.

File No. 2745/21.—And whereas by Order in Council dated 2 December, 1948, Class "A" Reserve No. 17826 was vested in the City of Perth in trust for the purpose of "Park and Gardens", with power, subject to the approval in writing of the Governor being first obtained, to lease the whole or any portion thereof for any term not exceeding twenty one (21) years from the date of the lease.

Now, therefore, His Excellency the Governor, by and with the advice and consent of the Executive Council, hereby directs that the beforementioned Orders in Council be revoked and the relevant portion of the Vesting Orders cancelled accordingly.

G. PEARCE,  
Clerk of the Council.

## Land Act 1933

## ORDERS IN COUNCIL

WHEREAS by section 34B (1) of the Land Act 1933, it is made lawful for the Governor to revoke an Order in Council issued pursuant to section 33 of that Act.

File No. 11580/03.—And whereas by Order in Council dated 16 August, 1983 Reserve No. 8019 was vested in the Western Australian Wildlife Authority in trust for the purpose of "Conservation of Flora and Fauna, and Water".

File No. 5029/13.—And whereas by Order in Council dated May 28, 1980, Reserve No. 14907 was vested in the Western Australian Wildlife Authority in trust for the purpose of "Water and Conservation of Flora and Fauna".

File No. 5541/920.—And whereas by Order in Council dated 24 April, 1940, Reserve No. 18331 was vested in the Corrigin District Hospital Board in trust for the purpose of "Public Hospital Site".

File No. 1875/960.—And whereas by Order in Council dated 11 May, 1977, Reserve No. 25766 was vested in the Shire of Kalamunda in trust for the purpose of "Municipal Purposes".

File No. 7917/12.—And whereas by Order in Council dated 1 February, 1962, Reserve No. 26205 was vested in the Minister for Native Welfare in trust for the purpose of "Native Housing".

File No. 169/64.—And whereas by Order in Council dated 24 February, 1966, Reserve 27139 was vested in the Fauna Protection Advisory Committee of Western Australia in trust for the purpose of "Conservation of Flora and Fauna".

File No. 296/61.—And whereas by Order in Council dated 29 June, 1966, Reserve 28167 was vested in the Fauna Protection Advisory Committee of Western Australia in trust for the purpose of "Conservation of Flora and Fauna".

File No. 1060/73.—And whereas by Order in Council dated 16 May, 1973, Reserve 32017 was vested in the Minister of Water Supply Sewerage and Drainage in trust for the purpose of "Water Supply".

File No. 1528/79.—And whereas by Order in Council dated 20 February, 1980, Reserve 36519 was vested in the Western Australian Wildlife Authority in trust for the purpose of "Conservation of Flora and Fauna".

File No. 2592/79.—And whereas by Order in Council dated 29 October, 1980, Reserve 36943 was vested in the City of Stirling in trust for the purpose of "Recreation".

File No. 2831/982.—And whereas by Order in Council dated 30 September, 1983, Reserve 38477 was vested in the Shire of Wyndham-East Kimberley in trust for the purpose of "Aged Persons Homes".

File No. 2056/985.—And whereas by Order in Council dated 27 August, 1985, Reserve 39189 was vested in the Shire of Kent in trust for the purpose of "Recreation (Go Kart Racing)" with power, subject to the approval in writing of the Minister for Lands being first obtained, to lease the whole or any portion thereof for any term not exceeding twenty one (21) years from the date of the lease.

File No. 1900/984.—And whereas by Order in Council issued on dates specified in the attached Schedule the respective Reserves were vested in the Western Australian Wildlife Authority in trust for the purpose of "Conservation of Flora and Fauna".

Schedule	
Reserve Nos;	Date of Order in Council.
4313	November 21, 1980.
8830	November 5, 1975.
15564	August 2, 1983.
15570	May 1, 1980.
16136	April 29, 1981.
16235	July 5, 1983.
16293	March 6, 1984.
16346	May 24, 1978.
16412	May 28, 1980.
16493	October 29, 1980.
16683	June 21, 1983.
17055	April 8, 1970.
17257	April 8, 1970.
17771	May 31, 1983.
17778	June 29, 1981.

File No. 1900/984.—And whereas by Orders in Council issued on dates specified in the attached Schedule the respective Reserves were vested in the Western Australian Wildlife Authority in trust for the purpose of "Conservation of Flora and Fauna".

Schedule	
Reserve Nos;	Order in Council Date.
27384	August 3, 1981.
27387	July 5, 1983.
27452	September 18, 1979.
27837	July 11, 1973.
28047	August 26, 1981.
28313	July 9, 1980.
28317	May 1, 1980.
28318	May 13, 1980.
28319	May 13, 1980.
28471	January 26, 1972.
28940	November 8, 1983.

29012	August 2, 1983.
29018	February 4, 1970.
29019	February 4, 1970.
29020	January 14, 1970.
29021	February 4, 1970.
29022	January 14, 1970.
29023	January 14, 1970.
29025	February 4, 1970.
29026	February 4, 1970.
29027	November 21, 1980.
29253	November 9, 1978.
29256	November 9, 1978.
29257	November 9, 1978.
29258	November 9, 1978.
29259	November 9, 1978.
29260	November 9, 1978.
29303	May 1, 1980.
29322	May 1, 1984.
29326	October 1, 1980.
29576	October 25, 1983.
29589	July 5, 1983.
29680	April 15, 1971.
29810	November 12, 1969.
30430	July 9, 1980.
30469	July 19, 1983.
30516	July 5, 1983.
30903	August 8, 1979.
30969	September 5, 1979.
31561	August 2, 1983.
31742	August 30, 1983.
31743	June 29, 1981.
31744	July 5, 1983.
31799	May 16, 1983.
31908	March 21, 1973.
31909	March 21, 1973.
31913	March 6, 1984.
32129	September 30, 1983.
32130	September 30, 1983.
32131	July 19, 1983.
32549	November 21, 1980.
32776	July 17, 1974.
32783	July 17, 1974.
32864	May 3, 1983.
32865	May 3, 1983.
32993	May 3, 1983.
32995	November 27, 1974.

File No. 1900/984.—And whereas by Orders in Council issued on dates specified in the attached schedule the respective Reserves were vested in the Western Australian Wildlife Authority in trust for the purpose of "Conservation of Flora and Fauna".

Schedule	
Reserve Nos;	Date of Order in Council.
33113	January 22, 1975.
33828	January 14, 1976.
33842	January 28, 1976.
33854	January 28, 1976.
34197	August 11, 1976.
34257	September 8, 1976.
34295	August 3, 1981.
35217	August 3, 1978.
35413	July 5, 1978.
35428	July 19, 1983.
35621	August 2, 1983.
36056	May 2, 1979.
36183	July 11, 1979.
36334	October 17, 1979.
36550	March 5, 1980.
36608	February 18, 1981.
36967	November 14, 1980.
37054	August 2, 1983.
37316	August 3, 1981.

38296	May 16, 1983.
38334	May 31, 1983.
38415	August 2, 1983.
38522	October 25, 1983.
38544	November 22, 1983.
38545	November 8, 1983.
38574	January 24, 1984.
38578	December 20, 1983.
38703	March 20, 1984.
38800	June 26, 1984.
39038	March 12, 1985.

27146	May 3, 1983.
27219	January 10, 1979.
27283	October 1, 1980.
27354	January 14, 1976.

Now, therefore, His Excellency the Governor, by and with the advice and consent of the Executive Council, hereby directs that the beforementioned Orders in Council be revoked and the Vesting Orders cancelled accordingly.

G. PEARCE,  
Clerk of the Council.

File No. 1900/984.—And whereas by Order in Council issued on dates specified in the attached Schedule the respective Reserves were vested in the Western Australian Wildlife Authority in trust for the purpose of "Conservation of Flora and Fauna".

	Schedule
Reserve Nos;	Order in Council Date.
17946	January 10, 1984.
18340	March 5, 1980.
18342	September 22, 1976.
18381	October 1, 1980.
18950	May 31, 1983.
19036	May 31, 1983.
19093	June 9, 1972.
19116	June 7, 1978.
19118	January 11, 1978.
19650	February 8, 1979.
20262	September 9, 1970.
20479	March 21, 1979.
20482	August 21, 1984.
20834	May 24, 1978.
21056	January 10, 1973.
21153	August 3, 1981.
21230	March 17, 1971.
21830	July 21, 1977.
21981	September 9, 1970.
22792	October 4, 1979.
23008	February 19, 1985.
23141	November 16, 1977.
23156	May 31, 1983.
23171	June 22, 1977.
23316	May 16, 1983.
23325	August 3, 1981.
23566	November 9, 1978.
23665	October 4, 1979.
23934	August 16, 1978.
24532	July 19, 1983.
24534	May 31, 1983.
24677	July 19, 1978.
24835	July 24, 1984.
24891	January 10, 1979.
24912	April 8, 1970.
24944	August 2, 1983.
24979	October 30, 1976.
25112	August 8, 1979.
25546	September 17, 1980.
25809	February 23, 1977.
26196	September 18, 1979.
26266	August 3, 1981.
26403	May 3, 1983.
26508	September 17, 1980.
26564	February 7, 1984.
26569	July 1, 1970.
26661	August 2, 1983.
26687	March 18, 1981.
26792	May 24, 1978.
26809	September 13, 1978.
26819	December 13, 1978.
27108	October 17, 1979.

#### Land Act 1933

#### ORDERS IN COUNCIL

WHEREAS by section 33 of the Land Act 1933, it is made lawful for the Governor to direct that any Reserve shall vest in and be held by any person or persons to be named in the order in trust for the like or other public purposes to be specified in such order: And whereas it is deemed expedient as follows—

File No. 1391/67—That Class "A" Reserve No. 29255 (Sandland Island) should vest in and be held by the National Parks and Nature Conservation Authority in trust for the purpose of "Conservation of Flora and Fauna".

File No. 1390/67—That Class "A" Reserve No. 29254 (Wedge Island) should vest in and be held by the National Parks and Nature Conservation Authority in trust for the purpose of "Conservation of Flora and Fauna".

File No. 1388/67—That Class "A" Reserve No. 29252 (Green Islets Group—North, South and Buller Islands and Whittell Islets) should vest in and be held by the National Parks and Nature Conservation Authority in trust for the purpose of "Conservation of Flora and Fauna".

Now, therefore, His Excellency the Governor, by and with the advice and consent of the Executive Council, does hereby direct that the beforementioned Reserves shall vest in and be held by the aforementioned bodies in trust for the purposes aforesaid, subject nevertheless to the powers reserved to him by section 37 of the said Act.

G. PEARCE,  
Clerk of the Council.

#### Land Act 1933

#### ORDER IN COUNCIL

File No. 1900/984.

WHEREAS by section 34B(1) of the Land Act 1933, it is made lawful for the Governor to revoke an Order in Council issued pursuant to section 33 of that Act. And whereas by Order in Council dated 9 November, 1978 Class "B" Reserve No's 29252, 29254 and 29255 were vested in the Western Australian Wildlife Authority in trust for the purpose of "Conservation of Flora and Fauna".

Now, therefore, His Excellency the Governor, by and with the advice and consent of the Executive Council, hereby directs that the beforementioned Order in Council be revoked and the Vesting Order cancelled accordingly.

G. PEARCE,  
Clerk of the Council.

#### Land Act 1933

#### ORDERS IN COUNCIL

WHEREAS by section 33 of the Land Act 1933, it is made lawful for the Governor to direct that any Reserve shall vest in and be held by any person or persons to be named in order in trust for the like or other public purposes to be specified in such order: And whereas it is deemed expedient as follows—

File No. 1136/72—Reserve No. 29876 (Canning Locations 2236 and 2619) should vest in and be held by the Water Authority of Western Australia in trust for the purpose of "Drainage".

AT a meeting of the Executive Council held in the Executive Council Chambers, at Perth, on 2 May 1989 the following Orders in Council were authorised to be issued.

File No. 2577/65—That Reserve No. 28018 (Peel Estate Lot 1311) should vest in and be held by the Shire of Serpentine-Jarrahdale in trust for the purpose of "Drain".

File No. 3980/65—That Reserve No. 28182 (Wungong Lot 105) should vest in and be held by the Shire of Serpentine-Jarrahdale in trust for the purpose of "Drainage Purposes".

File No. 4674/65—That Reserve No. 29497 (Serpentine Agriculture Lot 143) should vest in and be held by the Shire of Serpentine-Jarrahdale in trust for the purpose of "Drainage".

File No. 2062/986—That Reserve No. 40938 (Canning Location 3633) should vest in and be held by the Water Authority of Western Australia in trust for the purpose of "Water Supply".

Now, therefore, His Excellency the Governor, by and with the advice and consent of the Executive Council, does hereby direct that the beforementioned Reserves shall vest in and be held by aforementioned bodies in trust for the purposes aforesaid, subject nevertheless to the powers reserved to him by section 37 of the said Act.

G. PEARCE,  
Clerk of the Council.

---

Land Act 1933  
ORDER IN COUNCIL

File No. 7819/02.

WHEREAS by section 34B(1) of the Land Act 1933, it is made lawful for the Governor to revoke an Order in Council issued pursuant to Section 33 of that Act. And whereas by Order in Council dated 17 September 1902, Reserve 5455 was vested in the Honourable Minister in trust for the purpose of "Water" with power to lease the whole or any portion thereof for any term not exceeding 21 years from the date of the lease.

Now, therefore, His Excellency the Governor, by and with the advice and consent of the Executive Council, hereby directs that the beforementioned Order in Council be revoked and the Vesting Order cancelled accordingly.

G. PEARCE,  
Clerk of the Council.

---

Land Act 1933  
ORDER IN COUNCIL

File No. 1617/989.

WHEREAS by section 33 of the Land Act 1933, it is made lawful for the Governor to direct that any Reserve shall vest in and be held by any person or persons to be named in the Order, in trust for any purpose specified in such Order and with power of leasing; and whereas it is deemed expedient that Reserve No. 40963 (Swan Locations 11235 and 11236) should vest in and be held by the City of Bayswater in trust for the purpose of "Parking".

Now, therefore, His Excellency the Governor, by and with the advice and consent of the Executive Council, does hereby direct that the beforementioned Reserve shall vest in and be held by the City of Bayswater in trust for "Parking" with power to the said City of Bayswater subject to the approval in writing of the Minister for Lands to each and every lease or assignment of lease being first obtained, to lease the whole or any portion thereof for any term not exceeding twenty one (21) years from the date of the lease, subject nevertheless to the powers reserved to me by section 37 of the said Act; provided that no such lease or assignment of lease shall be valid or operative until the approval of the Minister for Lands or an officer authorised in that behalf by the Minister, has been endorsed on the Lease Instrument, or Deed to Assignment, as the case may be.

G. PEARCE,  
Clerk of the Council.

Land Act 1933  
ORDERS IN COUNCIL

WHEREAS by section 33 of the Land Act 1933, it is made lawful for the Governor to direct that any Reserve shall vest in and be held by any person or persons to be named in the Order, in trust for any of the purposes set forth in section 29 of the said Act, or for the like or other public purposes to be specified in such Order and with power of leasing: And whereas it is deemed expedient as follows—

File No. 2691/00—That Reserve No. 28348 (Swan Location 8198) should vest in and be held by the Honourable Gavan John Troy, M.L.A., Minister for Employment and Training for the time being and his successors in office in trust for the purpose of "Enterprise and Arts Centre".

File No. 2536/984—That Reserve No. 40960 (Kalgoorlie Lot 3884) should vest in and be held by the Hon. Keith James Wilson M.L.A. Minister for Health for the time being and his successors in Office in trust for the purpose of "Housing (Health Department)".

Now, therefore, His Excellency the Governor, by and with the advice and consent of the Executive Council, does hereby direct that the beforementioned Reserves shall vest in and be held by the abovementioned bodies in trust for the aforementioned purposes with power to the said bodies to lease the whole or any portion thereof for any term, subject nevertheless to the powers reserved to me by section 37 of the said Act.

G. PEARCE,  
Clerk of the Council.

---

JUSTICES ACT 1902

IT is hereby notified for public information that His Excellency the Governor in Executive Council has approved of the following appointment to the Commission of the Peace for the State of Western Australia.

Roger Keith Nicholls of 4 Reserve Drive, Mandurah, and Parliament House, Harvest Terrace, Perth, and Shop 3, Sun 'N' Surf Centre, Pinjarra Road, Mandurah.

D. G. DOIG,  
Under Secretary for Law.

---

JUSTICES ACT 1902  
Notice Under Section 171AI

I, JOSEPH MAX BERINSON, Attorney General, hereby specify the following places for the purposes of section 171AI of the Justices Act 1902 in respect of payments in default arising from the holding of courts of petty sessions—

Court House, Boyup Brook 6244.  
Court House, Bridgetown 6255.  
Court House, Brunswick Junction 6224.  
Court House, Donnybrook 6239.  
Court House, Margaret River 6285.  
Court House, Nannup 6275.  
Court House, Pemberton 6260.  
Court House, Waroona 6215.  
Court House, Yarloop 6218.

This notice shall have effect on and from May 29, 1989.  
Dated this 24th day of April 1989.

J. BERINSON,  
Attorney General.

## MARKETING OF EGGS ACT 1945

Election of one elective member to the board

COMMERCIAL PRODUCERS are hereby notified that it is intended to hold an election to fill the vacancy in the Western Australian Egg Marketing Board which will occur on 2 August, 1989 due to the effluxion of time.

The following dates have been fixed—

Close of roll: Friday 9 June, 1989 at 12 noon

Close of Nominations: Friday 30 June, 1989 at 12 noon

Close of poll in the event of a contest: Wednesday 26 July, 1989 at 4 pm

Nominations shall be in accordance with the Marketing of Eggs Regulations and the Nomination Forms are available from the Returning Officer and from the Secretary's office.

Nominations must be in writing signed by the candidate and countersigned by the Proposer and Seconder, both of whom shall be persons enrolled on the Electoral Roll to be used in this election.

Nominations must reach me at—

Western Australian Electoral Commission,  
4th Floor, 480 Hay Street,  
Perth WA 6000,  
or  
Box F316 GPO Perth WA 6001.

no later than 12.00 noon, Friday 30 June, 1989.

M. J. COLLEY,  
Returning Officer.

## TAXI-CAR CONTROL ACT 1985

Taxi Control Board (Elections) Regulations 1964

Election of a Member

IT is hereby notified under the provisions of Regulation 13 of the Taxi Control Board (Elections) Regulation 1964 that the following candidates were duly nominated for the above position.

Nominations close at noon on Wednesday, 26 April, 1989.

The candidates are listed in the order determined under Regulation 13 (1)—

Glossop, George Joseph.  
Ivanovs, Robert Victor.  
Bellissimo, Michael Angelo.  
Samuels, Larry Douglas.  
Meek, Robert Allan.  
Fisher, Ian Wallace.  
Leslie, Clifton Alfred.  
Andrew, Jeffrey.  
Ditmanas, Sandra Kaye.  
Satchell, Stephen James.

Voting papers will be posted to those persons eligible to vote at the above election.

The poll will close at 4.00 pm on Thursday, 30 May, 1989.

J. E. TONKIN,  
Returning Officer.

## ENVIRONMENTAL PROTECTION ACT 1986

## ENVIRONMENTAL PROTECTION AMENDMENT REGULATIONS 1989

MADE by His Excellency the Governor in Executive Council on the recommendation of the Environmental Protection Authority.

**Citation**

1. These regulations may be cited as the *Environmental Protection Amendment Regulations 1989*.

**Regulation 2A inserted**

2. The *Environmental Protection Regulations 1987\** are amended by inserting after regulation 2 the following regulation—

**Prescribed particulars of draft policies**

“ 2A. For the purposes of section 26 (d) of the Act—

- (a) the places at which a draft policy will be available for public inspection are the premises of—
- (i) the head office of the Environmental Protection Authority at 1 Mount Street, Perth, Western Australia 6000;
  - (ii) the Pollution Control Division of the Environmental Protection Authority at 57 Murray Street, Perth, Western Australia 6000;
  - (iii) the Environmental Protection Authority at SGIO Building, Welcome Road, Karratha, Western Australia 6714;
  - (iv) the Environmental Protection Authority at 165, Gilmore Avenue, Kwinana, Western Australia 6167; and
  - (v) the Environmental Protection Authority at the Court House Building, 65 Wittenoom Street, Bunbury, Western Australia 6230;

and

- (b) the period during which a draft policy will be available for public inspection is the period of 21 days commencing on the last day on which a notice is published under that section in respect of the draft policy. ”

[\*Published in the Gazette of 20 February 1987 at pp. 444-449. For amendments to 17 April 1989 see Gazettes of 14 June 1988 at pp. 1945-46 and 24 June 1988 at p. 2006.]

By His Excellency's Command,  
G. PEARCE,  
Clerk of the Council.

## HEALTH ACT 1911

Health Department of WA,  
Perth, 11 April 1989.

21/69/1.

THE appointment of Mr Robert Stewart Gilmour as a Health Surveyor (Meat) to the Shire of Gingin is approved.

R. S. W. LUGG,  
for Executive Director,  
Public Health and  
Scientific Support Services.

## HEALTH ACT 1911

Health Department of WA,  
Perth, 19 April 1989.

21/69/1.

THE cancellation of the appointment of Mr Robert Wheat as a Health Surveyor (Meat) to the Shire of Gingin is hereby notified.

R. S. W. LUGG,  
for Executive Director,  
Public Health and  
Scientific Support Services.

## HEALTH ACT 1911

## City of Cockburn

PURSUANT to the provisions of the Health Act 1911, the City of Cockburn, being a Local Authority within the meaning of the Health Act 1911, having adopted the Model By-Laws described as Series "A" made under the Health Act 1911 and as reprinted pursuant to the Reprinting of Regulations Act 1954 in the *Government Gazette* on 17th July 1963 and as amended from time to time, has resolved and determined that the adopted by-laws shall be amended as follows:

1. By inserting after by-law 29A the following by-law—

29B. The Occupier of any premises shall not keep any pigeons, without the prior approval of the Local Authority.

1. The occupier of any premises shall not keep any pigeons within seven metres of any dwelling house or within eighteen (18) metres from any street or road, except in the case of corner properties when the minimum distance from any street or road shall be nine (9) metres. Enclosures or walls of structures used to house pigeons shall not be less than 1.2 metres from the boundaries of adjoining properties.
2. Pigeons registered as Racing or Homing pigeons, may be released for exercise for up to two hours following sunrise and also for up to two hours prior to sunset daily and may also be released for organised races.
3. All structures used to house pigeons shall be of sound construction, the frame work and roost being of smooth sealed timber or metal, the walls and roof to be constructed of galvanised iron or other approved material, and the floor to be constructed of concrete or other approved material which provides a smooth impervious finish laid with a fall of 1 to 50 to the front.
4. The occupier shall maintain all enclosures, cages, crates or lofts within which pigeons are kept in a clean condition at all times and shall at any time clean, disinfect or otherwise deal with such areas as directed in writing by a Health Surveyor.
5. The property on which pigeons are to be kept, must be occupied only by single dwelling house on a lot size of 1,000 sq. m. or more. Properties occupied by a duplex, group and multiple housing shall not keep any pigeons.
6. The maximum number of pigeons kept at any one time shall not exceed twenty (20), except where the applicant produces to the Local Authority written evidence to the satisfaction of the Local Authority that the applicant is currently affiliated with a bona fide pigeon club or association in which case the applicant may be permitted to keep up to a maximum of seventy-five (75) pigeons.
7. All food stored for feeding pigeons shall be kept in fly, rodent and vermin proof containers.
8. Pigeon faeces and other waste is to be disposed of in such a manner that it is inaccessible to flies, rodents or vermin.
9. The Local Authority may cancel or refuse approval to keep pigeons.

Passed by resolution at a meeting of the City of Cockburn held on 6th day of December 1988.

Dated 29th December 1988.

The Common Seal of City of Cockburn was hereunto affixed in the presence of—

[L.S.]

D. F. MIGUEL,  
Mayor.

A. J. ARMAREGO,  
Town Clerk.

Confirmed—

R. S. W. LUGG,  
for Executive Director,  
Public Health.

Approved by His Excellency, the Governor in Executive Council on 2 May 1989.

G. PEARCE,  
Clerk of the Council.

## HEALTH ACT 1911

Shire of Greenough

PURSUANT to the provisions of the Health Act 1911 the Shire of Greenough, being a local authority within the meaning of the Health Act 1911, having adopted the Model By-laws described as Series "A" made under the Health Act 1911 and as reprinted pursuant to the Reprinting of Regulations Act 1954 in the *Government Gazette* on 17 July 1963 and as amended from time to time, has resolved and determined that the adopted By-laws shall be amended as follows.

Part 1—General Sanitary Provisions after By-law 19 (2) add—

(3) The deposit of refuse or rubbish on any land set aside by the Council for the purpose should be subject to the payment of fees as follows—

- Uncompacted General Refuse—\$3.00/m<sup>3</sup>;
- Tyres and Compacted Refuse—\$6.00/m<sup>3</sup>;
- Motor Vehicle Bodies—\$40.00 per unit;
- Dismantled Motor Vehicle parts—\$6.00/m<sup>3</sup>;
- Industrial Waste—on a cost recovery basis.

Charges to be reviewed in May of each year.

Passed by resolution at a meeting of the Greenough Shire Council held on 25 November 1988.

Dated 25 November 1988.

G. GARRATT,  
President.  
W. PERRY,  
Shire Clerk.

Confirmed—

R. S. W. LUGG,  
Executive Director,  
Health Department of WA.

Approved by His Excellency the Governor in Executive Council 2 May 1989.

G. PEARCE,  
Clerk of the Council.

## HOSPITALS ACT 1927

Health Department of WA,  
Perth, 21 March 1989.

SG 1.9 Exco No. 0642.

HIS Excellency the Governor in Executive Council has appointed under the provisions of the Hospitals Act 1927, Dr B. G. Hutchison as deputy member to Professor J. W. Paterson on the Sir Charles Gairdner Hospital Board for the period ending 31 December 1991.

BRUCE K. ARMSTRONG,  
Commissioner of Health.

## ROAD TRAFFIC ACT 1974

I, IAN FREDERICK TAYLOR, being the Minister for the Crown for time being administering the Road Traffic Act, 1974, acting pursuant to the powers conferred by section 83 (1) of that Act, hereby approve the suspension of regulations made under such Act on the carriageways mentioned hereunder, within the Shire of Swan and nominated for the purpose of Cycle Races by Members/Entrants of the Northern Districts Cycle Club on May 7, 14, 21, 28, 1989 between the hours of 9.00 am—11.00 am.

Racing to be strictly confined to Hunt Street, Montgomery Way, Irvine Drive.

Dated at Perth this 21st day of April 1989.

IAN TAYLOR,  
Minister for Police.

## ROAD TRAFFIC ACT 1974

I, IAN FREDERICK TAYLOR, being the Minister for the Crown for the time being administering the Road Traffic Act 1974, acting pursuant to the powers conferred by section 83 (1) of that Act, hereby approve the suspension of regulations made under such Act on the carriageways mentioned hereunder, within the Shires of Swan and Mundaring and nominated for the purpose of conducting Cycle Races by Members/Entrants of the Midland Cycle Club on May 7, 21, 28, 1989 between the hours of 9.30 am—1.00 pm.

Racing to be strictly confined to Wilkin Street, Henkin Street, Clayton Road, Military Road, Helena Valley Road, Scott Street, Sampson Road and Katerine Street.

Dated at Perth this 18th day of April 1989.

IAN TAYLOR,  
Minister for Police.

## ROAD TRAFFIC ACT 1974

I, IAN FREDERICK TAYLOR, being the Minister for the Crown for the time being administering the Road Traffic Act 1974, acting pursuant to the powers conferred by section 83 (1) of that Act, hereby approve the suspension of regulations made under such Act on the carriageways mentioned hereunder, within the Shires of Armadale and Beverley and nominated for the purpose of Cycle Time Trials by Members/Entrants of the West Australian Veterans Cycling Association Inc. on May 14, 1989, between the hours of 0830 hours—1130 hours.

Racing to be strictly confined to Brookton Highway.

Dated at Perth this 21st day of April 1989.

IAN TAYLOR,  
Minister for Police.

## ROAD TRAFFIC ACT 1974

I, IAN FREDERICK TAYLOR, being the Minister for the Crown for the time being administering the Road Traffic Act 1974, acting pursuant to the powers conferred by section 83 (1) of that Act, hereby approve the suspension of regulations made under such Act on the carriageways mentioned hereunder, within the Town of Northam and nominated for the purpose of a Foot Race by Members/Entrants of the Northam Running Club on Wednesday, May 17, 1989, between the hours of 5.15 pm and 6.15 pm.

Racing to be strictly confined to Broome Terrace.

Dated at Perth this 21st day of April 1989.

IAN TAYLOR,  
Minister for Police.

## ROAD TRAFFIC ACT 1974

I, IAN FREDERICK TAYLOR, being the Minister for the Crown for the time being administering the Road Traffic Act 1974, acting pursuant to the powers conferred by section 83 (1) of that Act, hereby approve the suspension of regulations made under such Act on the carriageways mentioned hereunder, within the Shire of Roebourne and nominated for the purpose of a triathlon by Members/Entrants of the Dampier Community Association on May 7, 1989, between the hours of 9.00 am and 12 noon.

Racing to be strictly confined to Hampton Drive, Hill Road, Lawson Drive, The Esplanade, Church Road, Central Avenue.

Dated at Perth this 2nd day of May 1989.

IAN TAYLOR,  
Minister for Police.

## ROAD TRAFFIC ACT 1974

I, IAN FREDERICK TAYLOR, being the Minister for the Crown for the time being administering the Road Traffic Act 1974, acting pursuant to the powers conferred by section 83 (1) of that Act, hereby approve the suspension of regulations made under such Act on the carriageways mentioned hereunder, within the Town of Northam and nominated for the purpose of a Biathlon by Members/Entrants of Northam Running Club on Sunday, May 20, 1989, between the hours of 10.00 am—11.30 am.

Racing to be strictly confined to Katrine Road.

Dated at Perth this 21st day of April 1989.

IAN TAYLOR,  
Minister for Police.

## ROAD TRAFFIC ACT 1974

I, IAN FREDERICK TAYLOR, being the Minister for the Crown for the time being administering the Road Traffic Act 1974, acting pursuant to the powers conferred by section 83(1) of that Act, hereby approve the suspension of regulations made under such Act on the carriageways mentioned hereunder, within the municipalities of Nedlands, Subiaco, Claremont and nominated for the purpose of a cycle race by members/entrants of the Guild of Undergraduates Sports and Recreation on May 10, 1989 between the hours of 1.00 pm-2.00 pm.

Racing to be strictly confined to Hackett Drive, the Avenue, Bruce Street, Princess Road, Birdwood Parade, Jutland Parade, Victoria Avenue, Queenslea Drive.

Dated at Perth this 1st day of May 1989.

IAN TAYLOR,  
Minister for Police.

## ROAD TRAFFIC ACT 1974

## VEHICLE STANDARDS AMENDMENT REGULATIONS (No. 3) 1989

MADE by His Excellency the Governor in Executive Council.

**Citation**

1. These regulations may be cited as the *Vehicle Standards Amendment Regulations (No. 3) 1989*.

**Principal regulations**

2. In these regulations the *Vehicle Standards Regulations 1977\** are referred to as the principal regulations.

(\*Reprinted in the *Government Gazette of 18 August 1982 at pp. 3177-3247. For amendments to 7 March 1989 see p. 358 of 1987 Index to Legislation of Western Australia and Gazettes of 4 March 1988, 13 May 1988, 21 October 1988, 28 October 1988, 11 November 1988, 27 January 1989 and 3 February 1989.*)

**Regulation 311 repealed and a regulation substituted**

3. Regulation 311 of the principal regulations is repealed and the following regulation is substituted—

**Rear marking plates**

“ 311. (1) Subject to subregulation (2), every—

- (a) vehicle; and
- (b) combination of vehicles,

exceeding 12 tonnes gross vehicle mass, other than a route service omnibus, shall, in accordance with regulations 312 and 313, be fitted with 2 rear marking plates, or where applicable under regulation 313 (1a) (a), one rear marking plate.

(2) Where because of its construction, it is not practicable for a vehicle or combination of vehicles referred to in subregulation (1) to be fitted with a rear marking plate or plates in accordance with regulations 312 and 313, then that vehicle or combination of vehicles shall be fitted with one or more rear marking plates which are designed and installed to the satisfaction of the Engineer in charge of the Licensing and Services Division of the Western Australia Police Department. ”

**Regulation 312 repealed and a regulation substituted**

4. Regulation 312 of the principal regulations is repealed and the following regulation is substituted—

**Installation**

“ 312. (1) Every rear marking plate shall be mounted at the rear of a vehicle or combination of vehicles and shall face rearwards.

(2) Every rear marking plate shall be securely attached to the vehicle or combination of vehicles so that no part of the marking projects beyond the outermost part of the vehicle on either side.



(3) The lower edge of every rear marking plate shall be horizontal and at a height of not more than 1.5 m nor less than 400 mm above the ground and where a vehicle or combination of vehicles is fitted with 2 plates, each plate shall be the same height above the ground as the other plate.

(4) Every rear marking plate shall lie within 20° of a transverse vertical plane through the longitudinal axis of the vehicle or combination of vehicles.

(5) Where a vehicle or combination of vehicles is fitted with 2 rear marking plates, the outer edge of each plate shall be within 150 mm of the outer edge of the vehicle where practicable or as near as possible to the outer edge of the vehicle in all other cases.

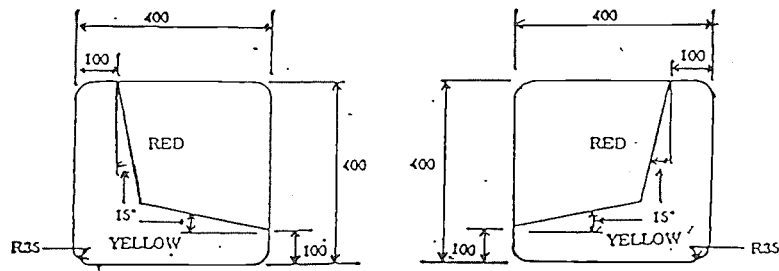
(6) Where rear marking plates of the type set out in regulation 313 (1) are used, the plates shall be fitted so that the yellow portions appear on the outer and lower edges.

**Regulation 313 amended**

5. Regulation 313 of the principal regulations is amended—

(a) by repealing subregulation (1) and substituting the following subregulation—

“(1) Subject to subregulation (1a), the dimensions and colours of the 2 rear marking plates shall be in accordance with the following diagram—



**Dimensions in mm**

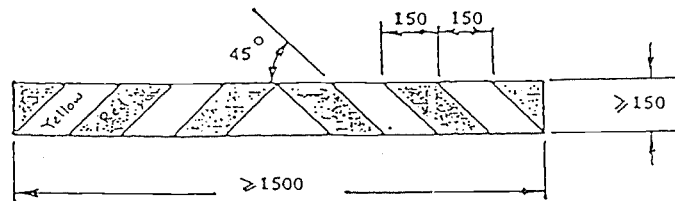
The dimensions of the rear marking plates may vary from the dimensions illustrated in this subregulation, by plus or minus 5 mm and plus or minus 5°.

A yellow margin of up to 5 mm thickness is allowed on the outside edges of the red (if required for ease of manufacture). ”; and

(b) by inserting after subregulation (1) the following subregulation—

“(1a) Where because of its construction, it is not practicable for a vehicle or combination of vehicles referred to in regulation 311 (1) to be fitted with the rear marking plates illustrated in subregulation (1), the vehicle or combination of vehicles shall be fitted with—

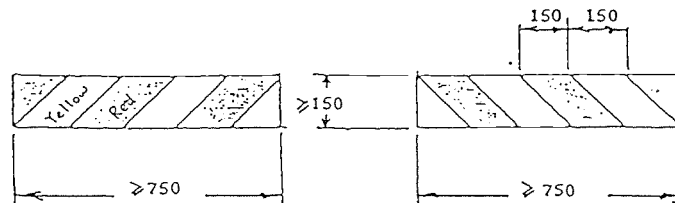
(a) one rear marking plate of an area of not less than 0.32 square metres in accordance with the following diagram—



**Dimensions in mm**

A dimension specified in the diagram for a side of the rear marking plate is a minimum dimension for that side;

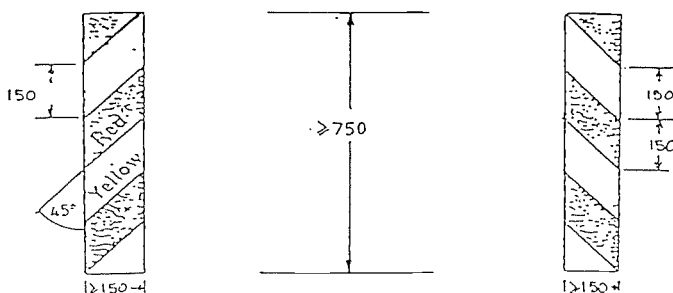
(b) 2 rear marking plates of a combined area of not less than 0.32 square metres in accordance with the following diagram—



**Dimensions in mm**

A dimension specified in the diagram for a side of the rear marking plates is a minimum dimension for that side; or

(c) 2 rear marking plates of a combined area of not less than 0.32 square metres in accordance with the following diagram—



**Dimensions in mm**

A dimension specified in the diagram for a side of the rear marking plates is a minimum dimension for that side.

By His Excellency's Command,  
**G. PEARCE,**  
 Clerk of the Council.

**WESTERN AUSTRALIAN GOVERNMENT RAILWAYS**

RAILWAYS Working Account for Quarter Ended December 31, 1988 (as required by section 59 of the Government Railways Act).

1. Income—Expenditure Account	
	\$000
Income.....	86 240
Operating Expenditure.....	98 144
Operating deficit before interest.....	11 904
Interest.....	15 544
Loss.....	27 448
2. Fixed Assets.....	521 069 000
At cost less depreciation (as at June 30, 1988)	
3. Value of Material and Stores on hand (as at June 30, 1988).....	26 089 000

J. I. GILL,  
 Commissioner of Railways.

**FISHERIES ACT 1905**

IT is hereby notified that the Minister for Fisheries pursuant to sections 5B and 5D of the Fisheries Act 1905 has appointed from 1 January 1989, the following persons to be members of the Rock Lobster Industry Advisory Committee—

- Bernard Kenneth Bowen—Chairman
- Neil Edward McLaughlan
- Maxwell Joseph Ball
- Gary Francis Winfield
- Raymond Yukich
- Angus Harwood

for a period of three years; and  
 John Anthony Minervini  
 for a period of two years.

B. K. BOWEN,  
 Director.

Western Australia  
**FISHERIES ACT 1905**  
**SHARK BAY SNAPPER LIMITED ENTRY FISHERY NOTICE 1989**  
 Arrangement

Clause

1. Citation
2. Commencement
3. Interpretation
4. Declaration of limited entry fishery
5. Prohibition on taking snapper
6. Prohibition on selling or dealing
7. Criterion to determine the boats which may operate in the Fishery
8. Application for a licence
9. Details to be endorsed on licence
10. Notification of season
11. Access to fishery by specified boats restricted at certain times
12. Restrictions on carrying, unloading and transfer of catch
13. Total unit entitlement during peak season
14. Notification of landing snapper
15. Supplementary access may be granted to specified boats
16. Transfers
17. Cancellation and suspension of licence
18. Permitted means of taking snapper
19. Incidental catch of snapper
20. Records to be kept
21. Trap holding area

22. Applications and fees
23. Determination of position by reference to the Australian Geodetic Datum
24. Revocation  
Schedule

## FISHERIES ACT 1905

## SHARK BAY SNAPPER LIMITED ENTRY FISHERY NOTICE 1989

## NOTICE No. 401

374/78.

MADE by the Minister under section 32.

**Citation**

1. This notice may be cited as the *Shark Bay Snapper Limited Entry Fishery Notice 1989*.

**Commencement**

2. This notice shall come into operation on the day on which it is published in the *Gazette*.

**Interpretation**

3. In this notice unless the contrary intention appears—
  - “approved form” means in a form approved by the Director;
  - “drop line” means a fishing line with no more than 25 hooks attached which when used for fishing is anchored by a weight, buoyed at the surface and deployed vertically through the water;
  - “Fishery” means the Shark Bay Snapper Limited Entry Fishery declared under clause 4;
  - “hand line” means a fishing line to which not more than 5 hooks are attached (for the purpose of this definition not more than 5 hooks joined by threading the point of one through the eye of another, or by fastening their shanks together shall be deemed to be one hook);
  - “licence” means a licence authorising a boat to operate in the Fishery;
  - “off season” means the periods—
    - (a) 1 January to 31 May; and
    - (b) 16 August to 31 December;
  - “peak season” means the period 1 June to 15 August;
  - “Shark Bay Beach Seine and Mesh Net Fishery” means the fishery in the waters of Shark Bay lying south of a line drawn from Cape Inscription on Dirk Hartog Island due east to the mainland;
  - “snapper” means any species of fish of the genus *Chrysophrys*;
  - “total unit entitlement” means total units allocated to a boat authorised to operate in the Fishery;
  - “trap” means a device used for the taking of snapper as described in clause 18 (1) (c) (vii), (viii) and (ix); and
  - “unit” means a measure of whole snapper as prescribed in clause 13 (3).

**Declaration of limited entry fishery**

4. It is hereby declared that snapper shall constitute a limited entry fishery in the waters described in the Schedule to be called the *Shark Bay Snapper Limited Entry Fishery*.

**Prohibition on taking snapper**

5. A person shall not take or attempt to take snapper by any means in the Fishery other than in accordance with this notice.

**Prohibition on selling or dealing**

6. A person shall not sell or deal or attempt to sell or deal in any way with snapper taken in contravention of this notice.

**Criterion to determine the boats which may operate in the Fishery**

7. A boat used to take snapper in the Fishery under an “A” or “B” class licence and current on the date upon which this notice comes into operation shall be entitled to one licence of the same class for each licence so held.

**Application for a licence**

8. The owner of a boat which fulfils the criterion in clause 7 may apply in accordance with clause 22 for the appropriate licence or licences.

**Details to be endorsed on licence**

9. Where the Director grants or renews a licence, that licence shall state—
  - (a) the licence number;
  - (b) the day of issue;
  - (c) the period for which the licence is valid;
  - (d) the class of licence;
  - (e) the total unit entitlement allocated to that licence under clause 13; and
  - (f) any other conditions that the Director may specify.

**Notification of season**

10. (1) A person who operates a boat with an “A” or “B” class licence, or two or more such licences shall, prior to 1 January each year, give written notice to the Director of the intention to take snapper under each and every such licence in—
  - (a) the off season; or
  - (b) the peak season; or
  - (c) both the off season and the peak season.

(2) A person may not use a boat to take snapper in both the off season and the peak season under the authority of any one licence unless otherwise approved in writing by the Director.

(3) Any notice given under subclause (1) shall be irrevocable for the year in respect to which it was given unless otherwise approved by the Director.

(4) A person may not use a boat to take snapper under a licence other than during the season nominated in respect to that licence under subclause (1).

#### **Access to Fishery by specified boats restricted at certain times**

11. (1) Where under clause 10(1) notice has been given that a boat will be used in the off season under a "B" class licence that boat shall not be used to take or attempt to take, transport at sea or land ashore snapper under that licence between 1 May and 31 May in the year in respect to which that notice was given.

(2) Where under clause 10(2) the Director has approved the use of a licensed boat to take snapper in the off season and the peak season under the authority of any one licence that boat shall not be used—

- (a) to take or attempt to take snapper under that licence in any part of the Fishery north of 25° 17' south latitude; and
- (b) to take or attempt to take snapper in the Fishery under that licence during the months of July, October, November and December.

#### **Restrictions on carrying, unloading and transfer of catch**

12. (1) Within the boundaries of the fishery, a person may not—

- (a) use a boat to carry or to land ashore snapper or any filleted fish taken by that boat for sale or disposal for gain or reward other than—
  - (i) under a licence and during the season nominated under clause 10 in respect to that licence; or
  - (ii) in accordance with clause 15 or 19; and
- (b) transfer snapper or any filleted fish taken by a boat for sale or disposal for gain or reward to any other boat at sea,

unless otherwise approved by the Minister.

(2) A licensed or endorsed boat may not be used to transport at sea or land ashore within the boundaries of the Fishery snapper or any filleted fish taken outside the Fishery unless otherwise approved by the Minister.

(3) A licensed or endorsed boat shall land snapper taken by that boat at a place specified by an Inspector within the Port of Carnarvon or Denham, or at such other place as directed by an Inspector.

#### **Total unit entitlement during peak season**

13. (1) Where a person gives notice under clause 10 that a boat will be used under an "A" or "B" class licence to take snapper in the peak season, the total unit entitlement allocated to that licence shall be—

- (a) in the case of a boat which met the criteria specified in clause 7 of Notice number 250 published in the *Gazette* on 20 March 1987—
  - (i) for an "A" class licence, an entitlement of 20 units and one non-transferable unit for every two tonnes of snapper taken by that boat in excess of an average 20 tonnes per year during the four years specified; and
  - (ii) for a "B" class licence, an entitlement of 10 units and one non-transferable unit for every two tonnes of snapper taken by that boat in excess of an average 10 tonnes per year during the two years specified;
- (b) in the case of an "A" or "B" class licence acquired by way of transfer prior to 17 March 1989 an entitlement of—
  - (i) for an "A" class licence, 12 units; and
  - (ii) for a "B" class licence, 6 units; and
- (c) in the case of an "A" or "B" class licence acquired by way of transfer subsequent to 17 March 1989, the unit entitlement which would have been allocated under paragraph (a) (i) or (ii) of this subclause, had that licence not been so acquired.

(2) For the purpose of this notice one unit is equal to one tonne of whole snapper.

(3) The total unit entitlement allocated to an "A" or "B" class licence in accordance with this clause shall not be exceeded unless otherwise approved in writing by the Director.

#### **Notification and land of snapper**

14. (1) A person who operates a boat with—

- (a) an "A" or "B" class licence in the peak season; or
- (b) a fishing boat licence endorsed in accordance with clause 15 shall—
  - (i) give not less than three hours notice of the intention to land snapper to the Inspector, or a person nominated by the Inspector, at Carnarvon or Denham;
  - (ii) not land snapper prepared for export unless a consignment note as prescribed in clause 20 has been completed and delivered to the Inspector, or his office, at Carnarvon or Denham;
  - (iii) not land snapper, other than snapper prepared for export—
    - (A) other than between 0600 hours and 1800 hours on any day; and
    - (B) unless an Inspector is in attendance; and
  - (iv) not land snapper in receptacles which contain other fish.

(2) The notice referred to in subclause (1) shall be given—

- (a) through the Overseas Telecommunications radio; or
- (b) by a method approved by the Inspector at Carnarvon or Denham.

(3) A person referred to in subclause (1) shall not land snapper unless the requirements of subclauses (1) and (2) have been met.

**Supplementary access may be granted to specified boats**

15. (1) A boat not licensed to operate in the Fishery may, with the approval of the Minister, be used to take snapper in the Fishery and may in that case have endorsed on the fishing boat licence—

- (a) the means by which the snapper may be taken;
- (b) the total unit entitlement not to be exceeded in any specified period.
- (c) the area of the Fishery in which the snapper may be taken; and
- (d) the period during which snapper may be taken.

(2) Access granted in accordance with subclause (1) may be—

- (a) subject to any of the requirements of this notice or other conditions as determined by the Director; and
- (b) withdrawn by the Minister at any time.

**Transfers**

16. (1) With the written approval of the Director a licence granted under this notice may be transferred and the licence shall be endorsed accordingly.

(2) Where a licence is transferred in accordance with subclause (1) and the previous licensee was permitted to take snapper by use of traps the continued use of traps in the off season shall not be permitted.

(3) Where a licence to operate in the fishery is transferred in accordance with this clause the licence shall—

- (a) be in the approved form; and
- (b) state the relevant class of licence.

(4) A person may apply to the Director to have the rights granted by an endorsement under clause 15 (1) transferred subject to any condition imposed by the Director.

**Cancellation and suspension of licence**

17. The Minister may renew, remove, suspend, transfer or cancel, with or without conditions, any licence or endorsement issued under this notice.

**Permitted means of taking snapper**

18. (1) A licensed boat being used in the off season may only take snapper by means of—

- (a) hand lines where—
  - (i) not more than 5 lines are used; and
  - (ii) no other means are used for taking or attempting to take snapper at any one time; or
- (b) drop lines where—
  - (i) no more than 5 lines are used; and
  - (ii) no other means are used for taking or attempting to take snapper at any one time; or
- (c) traps, with the written approval of the Director, from 16 August to 31 August in any year, subject to the following conditions—
  - (i) traps shall not be used in the following areas of the Fishery—

**Area 1**

all waters within Shark Bay bounded by the high water mark of the mainland and a line drawn in a southwesterly direction from Quobba Point on the mainland to a point 3 miles due north of Koks Island; thence south to Koks Island; thence along the eastern and southern shores of Koks Island to its southernmost point; thence in a southerly direction to Cape Ronsard on Bernier Island; thence along the eastern shore of Bernier Island to Cape Couture; thence in a southerly direction to Cape Boullanger on Dorre Island; thence along the eastern shore of Dorre Island to Cape St Cricq; thence in a southwesterly direction to Cape Inscription on Dirk Hartog Island; thence along the northern, eastern and southern shores of Dirk Hartog Island to Surf Point; thence in a southwesterly direction to Steep Point on the mainland;

**Area 2**

all the waters within 3 nautical miles of Koks, Bernier, Dorre and Dirk Hartog Islands and within 3 nautical miles of the mainland from Steep Point south to the parallel of 26°30' south latitude;

- (ii) traps shall not be left in the water for any period exceeding 30 minutes other than in accordance with clause 21;
- (iii) a boat shall not be used to set or pull traps in any waters of the Fishery, other than those traps which are marked for use by that boat as prescribed in subparagraphs (iv) and (v);
- (iv) a trap shall be attached to a surface float which shall measure not less than 150 millimetres in diameter;
- (v) a float to which a trap is attached shall be branded or stamped with the registered number of the fishing boat that is used to set or lift the trap, and the brand or stamp shall be legible and measure not less than 60 millimetres high and 10 millimetres wide;
- (vi) not more than 5 traps shall be used to take or attempt to take snapper at any one time and no other means shall be used at that time;
- (vii) the internal volume of a trap, including that of any object enclosed within its external frame, shall not exceed 2.0 cubic metres calculated in accordance with the following formulae—

$$(A) 3.14 \times \text{height} \times \left\{ \frac{\text{greatest diameter}}{2} \right\}^2$$

for circular traps,

(B) height x greatest length x greatest width for other traps;

- (viii) a trap shall only have one entrance; and
- (ix) a trap shall not have any form of chamber, partition or obstruction within the trap which may impede the escape of fish.

(2) A licensed boat being used in the peak season may take snapper by means of traps subject to the conditions specified in subclause (1) (c).

**Incidental catch of snapper**

19. A boat licensed to fish within—
- (a) the Shark Bay Prawn Limited Entry Fishery; or
  - (b) the Shark Bay Scallop Fishery,

shall take not more than 1 unit in any calendar year and the licence for that boat shall be endorsed accordingly.

**Records to be kept**

20. (1) Where a boat is licensed or endorsed pursuant to clause 15 to take snapper within the Fishery, and a total unit entitlement has been determined by the Director for that boat, the person in charge of the boat shall complete details of any snapper landed ashore in the catch and disposal record book provided by the Department.

(2) The person in charge of the boat shall submit the original copy of the catch and disposal record to the Inspector at the time and place of landing.

(3) The person in charge of a boat landing snapper prepared for export shall complete consignment notes provided by the Department.

**Trap holding area**

21. (1) Traps may be placed in those areas of the Fishery being the waters within Shark Bay adjacent to—

- (a) Bernier Island within a radius of 1 nautical mile of Cleft Rock; and
- (b) Dorre Island within 500 metres of the foreshore on the eastern side of the island between Cape Boullanger and Smith Point.

(2) Traps when placed in the areas described in subclause (1) shall—

- (a) not be baited; and
- (b) have their doors tied open.

**Applications and fees**

22. Applications under clauses 8 and 16 shall be—

- (a) in the approved form;
- (b) lodged in accordance with the instructions, if any; and
- (c) accompanied by the fee prescribed by regulation.

**Determination of position by reference to the Australian Geodetic Datum**

23. (1) Where, for the purposes of this notice it is necessary to determine a position on the surface of the Earth by geographical coordinates, that position shall be determined on the Australian Geodetic Datum which is defined by an ellipsoid having a semi-major axis (equatorial radius) of 6 378 60 metres and flattening of 1/298.25 and fixed by the position of the origin being the Johnston Geodetic Station in the Northern Territory of Australia.

(2) The Johnston Geodetic Station referred to in subclause (1) shall be taken to be situated at 25°56'54.5515" south latitude and at 133°12'30.0771" east longitude and to have a ground level elevation of 571.2 metres above the ellipsoid referred to in that subclause.

**Revocation**

24. Notice No. 250 published in the *Gazette* on 20 March 1987 is cancelled.

Schedule

(Clause 4)

The waters of the Indian Ocean and Shark Bay between 23°30' south latitude and 26°30' south latitude on the landward side of the 200 metre isobath excluding that part of the waters of the Shark Bay Beach Seine and Mesh Net Fishery lying south of a line extending due west from a point on the high water mark of the mainland due east of Cape Peron North to a point on the highwater mark of Dirk Hartog Island South of Cape Levillain.

Dated 3 May 1989.

GORDON HILL,  
Minister for Fisheries.

LAND ACT 1933

Notice of Intention to Grant a  
Special Lease Under Section 116

Department of Land Administration,  
Perth, 21 April 1989.

Corres. 792/86.

IT is hereby notified that it is intended to grant a lease of Luman Location 51 to Aboriginal Lands Trust for a term of fifty (50) years for the purpose of "Use and Benefits of Aboriginal Inhabitants".

N. J. SMYTH,  
Executive Director.

LAND ACT 1933

Reserves

Department of Land Administration,  
Perth, 18 April 1989.

HIS Excellency the Governor in Executive Council has been pleased to set apart as Public Reserves the land described below for the purposes therein set forth.

File No. 2718/987.

LYNDON—No. 40354 (1.778 0 hectares) (Recreation and Parking) Loc. No. 141, Original Plan 16856, Public Plan North West Cape NW 1:25 000 (Yardie Creek Road).

File No. 2719/988.

COLLIE—No. 40854 (8846 m<sup>2</sup>) (Community Centre) Lot No. 2781, Diagram 88781, Public Plan Collie 31.29, 1:2 000 (Forrest Street).

File No. 450/986.

BROOME—No. 40872 (2.185 5 hectares) (Use and Requirements of the Western Australian Coastal Shipping Commission) Lot No. 1791, Original Plan 15704, Public Plan Broome Regional Sheet 3 (McDaniel Street).

File No. 1205/988.

SWAN—No. 40886 (766 square metres) (Recreation) Loc. No. 11198, Diagram 88943, Public Plan Perth 18.28, 1:2 000 (Fauntleroy Avenue).

File No. 738/987.

GREGORY—No. 40902 (1 hectare) (Geodetic Station) Loc. No. 70, Diagram 88049, Public Plan Mt. Bruce 1:250 000.

File No. 756/989.

GREGORY—No. 40903 (1 hectare) (Geodetic Station) Loc. No. 71, Diagram 88050, Public Plan Mt. Bruce 1:250 000.

File No. 755/989.

GREGORY—No. 40904 (1 hectare) (Geodetic Station) Loc. No. 72, Diagram 88051, Public Plan Mt. Bruce 1:250 000.

File No. 754/989.

GREGORY—No. 40905 (1 hectare) (Geodetic Station), Loc. No. 73, Diagram 88052, Public Plan Mt. Bruce 1:250 000.

File No. 753/989.

GREGORY—No. 40906 (1 hectare) (Geodetic Station) Loc. No. 74, Diagram 88053, Public Plan Mt. Bruce 1:250 000.

File No. 752/989.

GREGORY—No. 40907 (1 hectare) (Geodetic Station), Loc. No. 75, Diagram 88054, Public Plan Mt. Bruce 1:250 000.

File No. 751/989.

GREGORY—No. 40908 (1 hectare) (Geodetic Station), Loc. No. 76, Diagram 88055, Public Plan Mt. Bruce 1:250 000.

File No. 2512/982.

NELSON—No. 40910 (108.415 0 hectares) (Water Supply), Loc. No. 13273, Diagram 87985, Public Plan Quindinup N.W. and N.E. 1:25 000 (near Bokerup Road).

File No. 842/989.

AVON—No. 40912 (16.919 hectares) (Quarry), Loc. No. 28896, Diagram 88114, Merredin Regional 1:10 000 8.8, Public Plan (Great Eastern Highway).

File No. 3293/988.

MENZIES—No. 40913 (1 012 square metres) (Use and Requirements of the Government Employees Housing Authority), Lot No. 167, Original Plan Menzies 91/7, Public Plan Menzies Townsite, (Onslow Street).

File No. 2149/58.

ALBANY—No. 40915 (1 947 square metres) (Use and Requirements of the Commissioner of Main Roads), Lot Nos. 1106 and 1112, Public Plan Albany 1:2 000 10.05, 10.06 (Wellington Street, Serpentine Road).

File No. 837/989.

KALGOORLIE—No. 40918 (3.068 3 hectares) (Drainage) Lot No. 4346, Diagram 88401, Public Plan Kalgoorlie-Boulder 1:2 000 28.36 (Hannan Street).

File No. 2450/988.

KWINANA—No. 40919 (9 223 square metres) (Public Recreation), Lot No. 265 (formerly portion of Kwinana Lot E26 and being Lot 170 on Plan 16343), Public Plan Peel 1:2 000 11.31, 11.32 (Bournan Heights).

File No. 2126/988.

KWINANA—No. 40920 (5 303 square metres) (Public Recreation) 267 (formerly portion of Kwinana Lot E26 and being Lot 411 on Plan 16340) Public Plan Peel 1:2 000 11.31 (Skottone Parkway).

File No. 1995/988.

SWAN—No. 40921 (3.134 1 hectares) (Public Recreation), Loc. No. 11201 (formerly portion of Swan Location 1689 and being Lot 79 on Plan 16304) Public Plan Perth 1:2 000 30.34 (Meadow Lane).

File No. 540/989.

KWINANA—No. 40922 (2.123 0 hectares) (Public Recreation) Lot No. 268 (formerly portion of Kwinana Lot E26 and being Lot 526 on Plan 16340), Public Plan Peel 1:2 000 11.31 (Parmelia Avenue).

File No. 981/988.

SWAN—No. 40924 (850 square metres) (Drainage), Loc. No. 11203 (formerly portion of Swan Location 1315 and being Lot 367 on Plan 16270. Public Plan Perth 1.2 000 9.39 (Taro Place).

File No. 574/989.

CERVANTES—No. 40925 (581 square metres) (Pedestrian Access Way) Lot No. 709 Original Plan 17350, Public Plan Cervantes 1:2 000 4.24, 5.24 (Santander Way).

File No. 575/989.

CERVANTES—No. 40926 (7 297 square metres) (Recreation) Lot No. 852 Original Plan 17350, Public Plan Cervantes 1:2 000 4.24, 5.24 (Picasso Place).

File No. 3216/988.

BROOME—No. 40927 (914 square metres) (Use and Requirements of the Shire of Broome), Lot No. 2346 Original Plan 17325, Public Plan Broome Townsite 1:2 000 28.15 (Ignatius Court).

File No. 459/989.

LEEMAN—No. 40928 (748 square metres) (Use and Requirements of the Government Employees Housing Authority), Lot No. 491, Original Plan 15429, Public Plan Leeman Townsite 1:2 000 39.06 (Tamarisk Street).

File No. 557/989.

COCKBURN SOUND—No. 40931 (6 245 square metres) (Public Recreation), Loc. No. 2995 (formerly portion of Cockburn Sound Location 549 and being Lot 234 on Plan 15468), Public Plan Perth 1:2 000 12.13 (Somerville Boulevard).

File No. 556/989.

COCKBURN SOUND—No. 40932 (3.309 3 hectares) (Public Recreation), Loc. No. 3001 (formerly portion of Cockburn Sound Location 549 and being Lot 235 on Plan 15468) Public Plan Perth 1:2 000 12.12, 12.13 (Johansen Promenade).

File No. 413/988.

KOJONUP—No. 40933 (170.577 3 hectares) (Conservation of Flora and Fauna), Loc. No. 9273 (formerly portion of each of Kojonup Locations 2565 and 8848 and being part of Lot 2 on Diagram 60908), Original Plan 17078, Public Plan Woodanilling NW 1:25 000 (Dewey Road).

(Reserve 40933 is automatically vested in the National Parks and Nature Conservation Authority pursuant to the Conservation and Land Management Act, 1984.)

File No. 3499/988.

NARROGIN—No. 40934 (397 square metres) (Drainage), Lot No. 1635, Original Plan 5878 Public Plan Narrogin 1:2 000 11.37, 12.37 (Bannister Street).

File No. 4063/980.

SOUTHERN CROSS—No. 40936 (2 116 square metres) (Use and Requirements of the Government Employees Housing Authority), Lot No. 887, 888, Original Plan 14910, Public Plan Southern Cross Townsite North (Taurus Street).

File No. 2711/987.

FREMANTLE—No. 40937 (268 square metres) (Drainage), Lot No. 2055 (formerly portion of Fremantle Suburban Lot 76 coloured blue and marked Drain Reserve on Diagram 21944) Public Plan Perth 1:2 000 8.13 (Watkins Street).

File No. 405/989.

KUNUNURRA—No. 40939 (9 155 square metres) (Use and Requirements of the Government Employees Housing Authority) Lot Nos. 1780, 1786, 1791, 1793, 1801, 1814, 1819, 1822, 1829, 1937 and 1944, Original Plan 17179, Public Plan Kununurra 1:2 000 23.15, 23.16 (Casuarina Way, Kapok Court, Palm Court, Lotus Court, Bossea Street, Eucalyptus Close).

File No. 550/989.

Swan—No. 40947 (1 107 square metres) (Drainage), Loc. No. 11202 (formerly portion of Swan Location 1290 being marked Drain Reserve on Plan 10830), Public Plan Perth 1:2 000 23.24, 23.25 (Scenic Drive).

N. J. SMYTH,  
Executive Director.

## AMENDMENT OF RESERVES

Department of Land Administration,  
Perth, 18 April 1989.

HIS Excellency the Governor in Executive Council has been pleased to approve, under section 37 of the Land Act 1933 of the amendment of the following reserves—

File No. 733/87—No. 610 (Gascoyne District) "Government Requirements" to comprise Locations 343 as shown on Reserve Plan 117 and 387 (as surveyed and shown on Original Plan 16940) and of its area remaining unaltered accordingly. (Plan Carnarvon Regional 1:10 000 2.1 and 3.1 (Oyster Creek Road).)

File No. 7264/898—No. 5704 (Canning District) "Timber" to comprise Location 3655 as surveyed and shown on Original Plan 17351 and of its area being reduced to 202.244 0 hectares accordingly. (Plan Peel 1:10 000 6.8, 1:2 000 26.39 (Springfield Road).)

File No. 11580/03—No. 8019 (Fitzgerald District) "Conservation of Flora and Fauna, and Water" to comprise Location 1659, as surveyed and shown on Lands and Surveys Original Plan No. 9913, and of its area remaining at 346.653 7 accordingly. (Plan Scadden 1:50 000 (Swan Lagoon Road).)

File No. 2448/904—No. 10519 (at Collie) "Railway" to exclude those portions shown coloured brown and bordered red (Lot 2781) on Diagram 88781 and of its area being reduced by 1.354 4 hectares accordingly. (Plan Collie 31.29 1:2 000 (Forrest Street).)

File No. 4664/955—No. 24552 (Nyabing Lots 59, 60, 67, 68 and 96) "Gravel" to exclude Lots 60 and 67 and of its area being reduced to 24.275 9 hectares accordingly. (Plan Nyabing Townsite (Charsley Street).)

File No. 2149/958—No. 25492 (Albany Lots 1106, 1111 and 1112) "Government Requirements (Main Roads Department)" to exclude Lots 1106 and 1112 and of its area being reduced to 868 square metres accordingly. (Plan Albany 1:2 000 10.05, 10.06 (Serpentine Road).)

File No. 1528/79—No. 36519 (Avon Locations 7019, 7612 and 26016) "Conservation of Flora and Fauna" to include Location 28956, (formerly being Locations 9514, 12518 and 17470), and of its area being increased to 242.801 4 hectares accordingly. (Plan Brookton SW 1:25 000) (Davis Road).)

File No. 2592/79—No. 36943 (Swan Location 10044) "Recreation" to include Location 11204 (formerly portion of Perthshire Location Au and being part of the land on Plan 11416) and of its area being increased to 2 950 square metres accordingly. (Plan Perth 1:2 000 10.32 (Sandpiper Road).)

File No. 2056/985—No. 39189 (Nyabing Lots 61, 62, 63, 64, 65 and 66 "Recreation (Go Kart Racing)" to exclude Lots 63 and 64 and include Lots 60 and 67 and of its area being increased to 12.140 6 hectares accordingly. (Plan Nyabing Townsite (Charsley Street).)

File No. 1040/988—No. 40624 (Kwinana Lot 252) "Public Recreation" to include Kwinana Lot 266 (formerly portion of Kwinana Lot E26 and being Lot 626 on Plan 16340) and of its area being increased to 3 990 square metres accordingly. (Plan Peel 1:2 000 11.31 (Wellard Road).)

N. J. SMYTH,  
Executive Director.

## CHANGE OF PURPOSE OF RESERVES

Department of Land Administration,  
Perth, 18 April 1989.

HIS Excellency the Governor in Executive Council has been pleased to approve, under section 37 of the Land Act 1933, of the change of purpose of the following reserves—

File No. 7264/898—No. 5704 (Canning Location 3655) being changed from "Timber" to "Water and Conservation of Flora and Fauna". (Plan Peel 1:10 000 6.8, 1:2 000 26.39 (Springfield Road).)

File No. 10285/07—No. 11283 (Meekatharra Lot 97) being changed from "Methodist Church of Australasia" to "Church Site". (Plan Meekatharra Townsite (Darlot Street).)

File No. 9226/11—No. 14953 (Kununoppin Lot 149) being changed from "Hospital Site" to "Hospital and Allied Purposes". (Plan Kununoppin Townsite (Hughes Street).)

File No. 5541/920V2—No. 18331 (Corrigin Lots 197, 198, 238, 245 and 452) being changed from "Hospital Site" to "Hospital and Allied Purposes". (Plan Corrigin 12.24 1:2 000) (Kirkwood Street).)

File No. 438/28—No. 21238 (Roe Location 1668) being changed from "Water" to "Recreation". (Plan Lake King Regional, 1:10 000 (Varley Road).)

File No. 1028/963—No. 27273 (Kununoppin Lot 215) being changed from "Disposal of Hospital Effluent" to "Hospital and Allied Purposes". (Plan Kununoppin Townsite (McNeil Road).)

File No. 1060/73—No. 32017 (Corrigin Lot 464) being changed from "Water Supply" to "Recreation". (Plan Corrigin Townsite 1:2 000 11.23, 12.23 (Dondakin Street).)

File No. 2322/987—No. 40366 (South Kalamunda Lot 57) being changed from "Pipeline" to "Water Supply". (Plan Perth 1:2 000 25.21, 25.22 (Stanhope Road).)

N. J. SMYTH,  
Executive Director.

## CANCELLATION OF RESERVES

Department of Land Administration,  
Perth, 18 April 1989.

HIS Excellency the Governor in Executive Council has been pleased to approve, under section 37 of the Land Act 1933 of the cancellation of the following reserves—

File No. 841/958—No. 368 (Forrest District) "Water" (Plan Roebourne 1:250 000 (North West Coastal Highway).)

File No. 7586/00—No. 7909 (Trafalgar Lot 76) "Government Requirements". (Plan Trafalgar Townsite (Lake Street).)

File No. 12240/00—No. 7992 (Trafalgar Lots 358, 369, 379, 380, 390, 391, 431, 629, 630, 640, 646, 647, 654 and 662) "Excepted from Sale and Occupation". (Plan Trafalgar Townsite) (Sommers, Waterloo and Eagle Streets.)

File No. 9422/01—No. 8169 (Trafalgar Lot 29) "Salvation Army" (Plan Trafalgar Townsite) (Lake Street.)

File No. 8856/01—No. 8201 (Trafalgar Lots 432 and 467) "Excepted from Sale and Occupation". (Plan Trafalgar Townsite) (Cornwall and Trafalgar Streets.)

File No. 3628/02—No. 8202 (Trafalgar Lots 456 and 461) "Mining". (Plan Trafalgar Townsite) (Trafalgar Street.)

File No. 3463/00—No. 8273 (Trafalgar Lots 266, 282 and 283) "Excepted from Sale and Occupation". (Plan Trafalgar Townsite) (Eagle and Trafalgar Streets.)

File No. 2748/01—No. 8418 (Trafalgar Lot 606) "Excepted from Sale". (Plan Trafalgar Townsite) (Cornwall Street.)

File No. 7369/02—No. 8454 (Trafalgar Lot 490) "Roman Catholics". (Plan Trafalgar Townsite) (Lake Street.)

File No. 6391/01—No. 8577 (Trafalgar Lot 587) "Congregational Church". (Plan Trafalgar Townsite) (Trafalgar Street.)

File No. 6488/01—No. 8732 (Trafalgar Lots 487, 493 and 499) "Excepted from Sale". (Plan Trafalgar Townsite) (Lake and Irwin Streets.)

File No. 9703/05—No. 9953 (Trafalgar Lot 63) "Police". (Plan Trafalgar Townsite) (Gem Street.)

File No. 1498/18—No. 17610 (Trafalgar Lot 357) "Public Utility". (Plan Trafalgar Townsite) (Waterloo Street.)

File No. 15584/899—No. 21177 (Trafalgar Lot 27) "Excepted from Sale". (Plan Trafalgar Townsite) (Royal Street.)

File No. 1460/35—No. 22308 (Trafalgar Lots 509 to 529 inclusive) "Mining". (Plan Trafalgar Townsite) (Treasure and Lake Streets.)

File No. 2418/46—No. 22592 (Trafalgar Lots 308 to 311 inclusive, 316 to 319 inclusive, 324 to 327 inclusive, 344 to 354 inclusive and 506 to 508 inclusive) "Mining". (Plan Trafalgar Townsite) (Lake, Eagle, Trafalgar and Imperial Streets.)

File No. 10197/00—No. 7768 (Trafalgar Lot 191) "Wesleyan Church". (Plan Trafalgar Townsite.)

File No. 3463/00—No. 7586 (Trafalgar Lots 238, 255, 295, 304 and 312) "Excepted from Sale and Occupation". (Plan Trafalgar Townsite) (Cornwall, Trafalgar and Eagle Streets.)

File No. 3463/00—No. 7309 (Trafalgar Lots 105, 123, 168, 169 and 192) "Excepted from Sale and Occupation". (Plan Trafalgar Townsite) (Cornwall and Trafalgar Streets.)

File No. 4927/00—No. 9200 (South Boulder Suburban Area Lot F382) "Church of England". (Plan Kalgoorlie-Boulder 1:2 000 31.33) (Leviathan Street.)



File No. 8257/05—No. 21735 (Kyarra District) "Sanitary Site". (Plan Meekatharra Townsite, Sheet 6.)

File No. 10285/07—No. 12006 (Meekatharra Lot 98) "Methodist Church of Australasia (Manse Site). (Plan Meekatharra Townsite (Darlot Street).)

File No. 2885/903—No. 2532 (Day Dawn Lot 57) "Fire Brigade Station". (Plan Day Dawn Townsite 14.03 (Townshend Street).)

File No. 7917/12—No. 26205 (Moora Lots 323 to 328 inclusive, Lots 330, 331, 333, 335, 337 and 338) "Native Housing". (Plan Moora 1:2 000 20.11) (Clarke Street.)

N. J. SMYTH,  
Executive Director.

#### CANCELLATION OF RESERVES

Department of Land Administration,  
Perth, 5 May 1989.

HIS Excellency the Governor in Executive Council has been pleased to approve, under section 37 of the Land Act 1933 of the cancellation of the following reserves—

File No. 7819/02—No. 5455 (at Euro) "Water" (Plan Euro Townsite.)

File No. 1554/75—No. 33447 (Kalamunda Lots 241 and 242) "Use and Requirements of the Western Australian Development Corporation". (Plan Perth 1:2 000 25.23 and 25.24.) (Byron Road.)

N. J. SMYTH,  
Executive Director.

#### LAND ACT 1933

##### Reserves

Department of Land Administration,  
Perth, 5 May 1989.

HIS Excellency the Governor in Executive Council has been pleased to set apart as public reserves the land described below for the purposes therein set forth.

File No. 2062/986.

CANNING—No. 40938 (143 square metres) (Water Supply) Loc. No. 3633, Diagram 88455, Public Plan Perth 1:2,000 20.19. (Carney Road.)

(This notice hereby supersedes the notice published at page 1171 of the *Government Gazette* of 21 April, 1989.)

File No. 1617/989.

SWAN—No. 40963 (2.5003 hectares) (Parking) Loc. No. 11235 and 11236, Original Plan 17376, Public Plan Perth 1:2000 15.31, (Russell Street)

File No. 2536/984.

KALGOORLIE—No. 40960 (3753 square metres) Housing (Health Department) Lot No. 3884, Original Plan 15158, Public Plan Kalgoorlie-Boulder 1:2,000 28.40. (Cotter Street)

N. J. SMYTH,  
Executive Director.

#### LAND ACT 1933

##### Boulder Townsite

##### Amendment and Redescription of Boundaries

Department of Land Administration,  
Perth, 18 April 1989.

File No. 2034/917 V7.

HIS Excellency the Governor in Executive Council has been pleased to approve, under section 10 of the Land Act 1933 of the amendment and redescription of the boundaries of Boulder Townsite to comprise the area described in the Schedules hereunder.

##### Schedule A

All that portion of land bounded by lines starting from the northern corner of the northwestern severance of Hampton Location 8 and extending southeasterly along the northeastern boundary of that severance and onwards to the northern corner of the southeastern severance of that location; thence generally southeasterly along northeastern boundaries of that severance to a southeastern side of Broadwood Street; thence northeasterly along that side to the prolongation southerly of the southernmost western boundary of Location 69; thence northerly to and northerly, northwesterly, northeasterly and again northerly along boundaries of that location to its northernmost northwestern corner; thence northeasterly to the western corner of Location 67; thence northeasterly and southeasterly along boundaries of that location to the western corner of Somerville Suburban Area Lot 211; thence southerly, southeasterly, northeasterly and again southeasterly along boundaries of that lot to the northwestern boundary of Lot 210; thence southwesterly, southeasterly and northeasterly along boundaries of that lot to the prolongation northwesterly of the southwestern boundary of Kalgoorlie Lot 2783; thence southeasterly to and along that boundary to the western corner of Lot 2784; thence southeasterly and northeasterly along boundaries of that lot to the southwestern side of Speculation Road; thence southeasterly along that side to the northwestern corner of Lot 3977; thence southwesterly and southeasterly along boundaries of that lot to the southwestern corner of Lot 2768; thence southeasterly along the southwestern boundary of that lot and southeasterly along the southwestern boundaries of the western severance of Lot 2793; Lot 4338 and the eastern severance of Lot 2793 to the northwestern side of Dixon Street; thence northeasterly along that side to a northwestern side of Maxwell Street; thence northeasterly along that side to the prolongation northwesterly of the westernmost southwestern side of Hampden Street, thence southeasterly to and generally southeasterly and generally northeasterly along sides of that street to the prolongation northwesterly of the westernmost southwestern side of Brennan Street, thence southeasterly to and generally southeasterly along sides of that Street to a northwestern side of Hughes Street; thence generally northeasterly along sides of that street and onwards to the southernmost southeastern corner of Lot 3507; thence northeasterly along the southeastern boundary of that lot and onwards to a northeastern side of Lionel Street; thence southeasterly along that side to the western corner of Boulder Lot 2248; thence northeasterly along the northwestern boundary of that lot and northeasterly along the northwestern boundaries of Lots 2249 to 2254 inclusive and onwards to the western corner of Lot 2255; thence northeasterly along the northwestern boundary of that lot and northeasterly along the northwestern boundaries of Lots 2256 to 2260 inclusive and onwards to the western corner of Lot 2261; thence northeasterly along the northwestern boundary

#### AMENDMENT OF RESERVE

Department of Land Administration,  
Perth, 5 May 1989.

File No. 2027/75.

HIS Excellency the Governor in Executive Council has been pleased to approve, under section 37 of the Land Act 1933 of the amendment of Reserve No. 39556 (Broome Lot 1220) "Recreation (Foreshore)" to exclude those portions now comprised in Lots 2631, 2632 and 2633 as surveyed on Land Administration Diagram 89058 and of its area being reduced to 4.8788 hectares accordingly. (Plan Broome 1:2 000 30.15) (Dampier Terrace.)

N. J. SMYTH,  
Executive Director.

#### CHANGE OF PURPOSE OF RESERVES

Department of Land Administration,  
Perth, 5 May 1989.

HIS Excellency the Governor in Executive Council has been pleased to approve, under section 37 of the Land Act 1933, of the change of purpose of the following reserves—

File No. 2691/00—No. 28348 (Swan Location 8198) being changed from "School Site" to "Enterprise and Arts Centre". (Plan Perth 1:2 000 22.32 (Viveash Road).)

File No. 1030/987—No. 40013 (Canning Location 3542) being changed from "Government Requirements" to "Use and Requirements of the Western Australian Development Corporation". (Plan Perth 1:2 000 13.13, 13.14.) (Morphett Crescent.)

N. J. SMYTH,  
Executive Director.

of that lot and northeasterly along the northwestern boundaries of Lots 2262 to 2271 inclusive to the southwestern side of Wilson Street; thence southeasterly along that side and onwards to a northeastern side of Lane Street; thence generally northwesterly along sides of that street to southeastern side of Short Street; thence generally northeasterly along sides of that street and onwards to a northeastern side of Boulder Road; thence generally southeasterly, generally southwesterly and again generally southeasterly along sides of that road to the northwestern side of Lyne Street; thence northeasterly along that side to a northeastern side of Gallagher Street; thence generally southeasterly and southerly along sides of that street to the prolongation northeasterly of the southeastern side of Contention Street; thence southwesterly to the northern corner of Lot 1036; thence southeasterly, southwesterly and northwesterly along boundaries of that lot to the southeastern side of Contention Street; thence southwesterly along that side and onwards to a northeastern side of the Kalgoorlie-Kamballie Railway Reserve (Fimiston Branch), (discontinued); thence generally southeasterly along sides of that discontinued railway reserve to a northern side of the main Boulder Railway Reserve (discontinued); thence generally westerly along northern sides of that discontinued railway reserve to the prolongation northerly of the eastern boundary of Lot 2690; thence southerly to and along that boundary and onwards to the northeastern corner of Lot 2689; thence southerly along the eastern boundary of that lot and onwards to the northeastern corner of Lot 2682; thence southerly along the eastern boundary of that lot and onwards to the northeastern corner of Lot 2681; thence southerly along the eastern boundary of that lot and onwards to the southern side of Vivian Street; thence westerly along that side to the western side of Waverley Street; thence southerly along that side to the northern side of Pirie Street; thence westerly along that side and onwards to the southeastern corner of the eastern severance of South Boulder Suburban Area Lot 928; thence northerly along the eastern boundary of that severance and onwards to the southeastern corner of Lot 926; thence northerly along the eastern boundary of that lot to the southern side of Chaffers Street; thence westerly along that side to the prolongation southerly of the western boundary of Lot 1945; thence northerly to and along that boundary and onwards to the southwestern corner of Lot 1902; thence northerly along the western boundary of that lot and onwards to the southwestern boundary of Lot 1901; thence northerly along the western boundary of that lot and onwards to the southwestern corner of Lot 1864; thence northerly along the western boundary of that lot and onwards to the southwestern corner of Lot 1863; thence north-

erly along the western boundary of that lot and onwards to the northern boundary of Hampton Location 65; thence westerly along that boundary and onwards to the southeastern boundary of the southeastern severance of Location 8, thence southwesterly and northwesterly along boundaries of that severance and onwards to a northwestern side of Great Eastern Highway, thence southwesterly along that side to a northern side of West Kalgoorlie Road; thence westerly, generally northwesterly and northeasterly along sides of that road to the westernmost western corner of Location 103; thence northeasterly, northwesterly and again northeasterly along boundaries of that location to a southeastern side of Wortley Street and thence northeasterly along that side to the starting point.

#### Schedule B

All those portions of land comprising severances of Boulder Lot 3397, extending southeasterly from the southern side of Chaffers Street to the eastern side of Lane Street, as surveyed and shown on Department of Land Administration Original Plans 13073 and 13074.

(Land Administration Public Plans Kalgoorlie-Boulder Regional 6.7 and 7.7; Kagoorlie-Boulder and Environs 1:2000 27.34, 27.35, 28.33, 28.34, 28.35, 28.36, 29.33, 29.35, 29.36, 30.32, 30.33, 30.35, 30.36, 31.32 and 31.33.)

N. J. SMYTH,  
Executive Director.

#### PUBLIC WORKS ACT 1902

##### Sale of Land

1762/1988.

NOTICE is hereby given that His Excellency the Governor has authorised under Section 29 (5) of the Public Works Act 1902 of the sale by public auction or private contract of the land hereinafter described, such land being no longer required for the work for which it was taken.

##### Land

Northampton Town Lots 170, 171, 172 and 173 being the whole of the land contained in Certificate of Title Volume 1098 Folio 835 as is shown more particularly delineated and coloured green on Plan L.A., W.A. 420.

Dated 18 April 1989.

N. J. SMYTH,  
Executive Director,  
Department of Land Administration.

File No. 2317/88

#### Town Planning and Development Act 1928—Public Works Act 1902

##### LAND ACQUISITION

##### Town Planning Scheme No. 12—Shire of Swan

NOTICE is hereby given, and it is hereby declared, that the several pieces or parcels of land described in the Schedule hereto being all in the Swan District have, in pursuance of the written consent under the Town Planning and Development Act 1928 and approval under Section 17(1) of the Public Works Act 1902 of His Excellency the Governor, acting by and with the advice of the Executive Council, dated the 2nd day of May 1989, been compulsorily taken and set apart for the purposes of the following public work, namely Town Planning Scheme No. 12—Shire of Swan.

And further notice is hereby given that the said pieces of land so taken and set apart are shown marked off on Plan L.A., W.A. 463 which may be inspected at the Department of Land Administration, Perth. The additional information contained in the Schedule after the land descriptions is to define locality only and in no way derogates from the Transfer of Land Act description.

And it is hereby directed that the said lands shall vest in Shire of Swan for an estate in fee simple in possession for the public work herein expressed, freed and discharged from all trusts, mortgages, charges, obligations, estates, interests, rights-of-way, or other easements whatsoever.

##### Schedule

No. on Plan L.A., W.A. No. 463	Owner or Reputed Owner	Occupier or Reputed Occupier	Description	Area (approx.)
1.	Golden Fleece Petroleum Ltd	Golden Fleece Petroleum Ltd	Portion of Swan Location 7 and being Lot 4 on Diagram 3736 and being part of the land contained in Certificate of Title Volume 1681 Folio 364.	466m <sup>2</sup>
2.	Giuseppe Antonio Lacerenza and Teresa Raschiatore	Giuseppe Antonio Lacerenza and Teresa Raschiatore	Portion of Swan Location 7 and being that part of Lot 1 on Diagram 11455 as is now contained in Plan 16550 and being part of the land contained in Certificate of Title Volume 1512 Folio 296.	118m <sup>2</sup>

Certified correct this Twenty Seventh day of April 1989.

YVONNE HENDERSON,  
Minister for Works.

GORDON REID,  
Governor in Executive Council.

Dated this 2nd day of May 1989.

MRD 41-124-D

*Main Roads Act 1930; Public Works Act 1902*

## NOTICE OF INTENTION TO TAKE OR RESUME LAND

THE Minister for Works hereby gives notice, in accordance with the provisions of section 17 (2) of the Public Works Act 1902, that it is intended to take or resume under section 17 (1) of that Act the pieces or parcels of land described in the Schedule hereto and being all in the Rockingham District, for the purpose of the following public works namely, widening and realignment of the Perth-Bunbury Highway (SLK 42.39) and that the said pieces or parcels of land are marked off on Plan MRD WA 8925-011 which may be inspected at the office of the Commissioner of Main Roads, Waterloo Crescent, East Perth.

No.	Owner or Reputed Owner	Occupier or Reputed Occupier	Description	Area (approx.)
1.	Kerry Owen O'Neil and Patricia Elizabeth O'Neil	K. O. and P. E. O'Neil.....	Portion of Peel Estate Lot 898 and being part of the land comprised in Certificate of Title Volume 1431 Folio 691.	3 866 m <sup>2</sup>
2.	Secret Harbour Pty Ltd	Secret Harbour Pty Ltd	Portion of Peel Estate Lot 901 and being part of the land comprised in Certificate of Title Volume 1434 Folio 811.	1 371 m <sup>2</sup>

Dated 3 May 1989.

D. R. WARNER,  
Director, Administration and Finance,  
Main Roads Department.

MRD 42-84-B

*Main Roads Act 1930; Public Works Act 1902*

## NOTICE OF INTENTION TO TAKE OR RESUME LAND

THE Minister for Works hereby gives notice, in accordance with the provisions of section 17 (2) of the Public Works Act 1902, that it is intended to take or resume under section 17 (1) of that Act the pieces or parcels of land described in the Schedule hereto and being all in the Murray District, for the purpose of the following public works namely, widening Mandurah-Pinjarra Road M23 (8.79—17.54 SLK Section) and that the said pieces or parcels of land are marked off on Plan MRD WA 8825-17, 8825-18 and 8825-19 which may be inspected at the office of the Commissioner of Main Roads, Waterloo Crescent, East Perth.

No.	Owner or Reputed Owner	Occupier or Reputed Occupier	Description	Area (approx.)
1.	Dallhold Investments Pty Ltd	Commissioner of Main Roads vide Caveat D932769	Portion of Cockburn Sound Location 16 and being part of Lot 189 on Plan 2087 and being portion of the land comprised in Certificate of Title Volume 1196 Folio 463.	2 650 m <sup>2</sup>
2.	Dirk Peter Verboon and Lorna Mary Verboon	D. P. and L. M. Verboon.....	Portion of Cockburn Sound Location 16 and being part of Lot 1 on Plan 2666 (Sheet 1) and being portion of the land comprised in Certificate of Title Volume 1683 Folio 499.	1 755 m <sup>2</sup>
3.	Valcan Nominees Pty Ltd	Commissioner of Main Roads vide Caveat D966767	Portion of Cockburn Sound Location 16 and being part of Lot 14 on Plan 13813 (Sheet 2) and being portions of the land comprised in Certificate of Title Volume 1660 Folio 163.	9 954 m <sup>2</sup>
4.	Church of England Schools Trust Inc	Commissioner of Main Roads vide Caveat D953418	Portion of Cockburn Sound Location 16 and being part of Lot 61 on Plan 7658 and being portion of the land comprised in Certificate of Title Volume 1261 Folio 138.	1.8027 ha
5.	Graham Olney Larke and Althea Mitford Larke	G. O. and A. M. Larke.....	Portion of Murray Location 15 and being part of Lot 12 on Plan 11676 and being portion of the land comprised in Certificate of Title Volume 1444 Folio 436.	3 133 m <sup>2</sup>
6.	A and M Paterson Pty Ltd	A. & M. Paterson Pty Ltd	Portion of Murray Location 15 and being portion of the land comprised in Certificate of Title Volume 327 Folio 154A.	5 000 m <sup>2</sup>
7.	Uwe Dyrssen.....	U. Dyrssen.....	Portion of Murray Location 14 and being part of Lot 104 on Diagram 71655 and being portion of the land comprised in Certificate of Title Volume 1806 Folio 636.	1.7527 ha
8.	Uwe Dyrssen.....	U. Dyrssen.....	Portion of Murray Location 14 and being part of Lot 105 on Diagram 71655 and being portion of the land comprised in Certificate of Title Volume 1806 Folio 637.	1.7527 ha

NOTICE OF INTENTION TO TAKE OR RESUME LAND—*continued*

No.	Owner or Reputed Owner	Occupier or Reputed Occupier	Description	Area (approx.)
9.	William Trevor Hughes and Sylvia Lillian Hughes	W. T. and S. L. Hughes.....	Portion of Murray Location 14 and being part of Lot 22 on Plan 9359 and being portion of the land comprised in Certificate of Title Volume 266 Folio 160A.	1.061 ha
10.	Henry John Gieling and Helma Maria Gieling	Hon Minister for Works and Services	Portion of Murray Location 14 and being part of Lot 23 on Plan 9359 and being portion of the land comprised in Certificate of Title Voume 412 Folio 121A.	70 m <sup>2</sup>
11.	Roy Alexander Adam.....	South Western Telecasters Limited (Optionee to lease vide Caveat B749779)	Portion of Murray Location 14 and being part of the land comprised in Certificate of Title Volume 1355 Folio 598.	1.4066 ha

Dated 3 May 1989.

D. R. WARNER,  
Director, Administration and Finance,  
Main Roads Department.

## SOUTH COAST REGION DRAFT MANAGEMENT PLAN

Department of Conservation and Land Management

THE draft management plan for the South Coast Region is now available for comment.

The South Coast Region is one of the eleven administrative regions of the Department of Conservation and Land Management. It stretches from the Irwin Inlet, west of Denmark, through to Eucla on the Western Australian/South Australian border in the east. The Region presently includes 13 national parks, 2 timber reserves, 4 forest blocks and over 100 nature reserves.

The draft management plan identifies the conservation, recreation and commercial values of the Region, and details management issues and strategies.

The closing date for submissions will be 31 July 1989 after which the draft will be reviewed to take account of public

comment. Once the amended draft is approved by the Minister of Conservation and Land Management, it is published as the management plan.

Copies of the draft may be purchased for \$10 from the Department of Conservation and Land Management State Operations Headquarters, the South Coast Regional Office at Albany and the Esperance District Office. Reference copies will be available for inspection at these offices, at CALM Regional Offices, and at local authorities and libraries throughout the Region.

Submissions should be directed to—

The Executive Director,  
Department of Conservation and Land Management,  
State Operations Headquarters,  
PO Box 104,  
Como WA 6152.  
Attn: Ian Herford.

SYD SHEA,  
Executive Director.

## WATER AUTHORITY OF WESTERN AUSTRALIA

*Tenders*

TENDERS are invited for the projects listed below and will be accepted up to 2.30 pm on the closing date specified.

Tender documents are available from the Supply Services Branch, Level 2, Entry 4, John Tonkin Water Centre, 629 Newcastle Street, Leederville WA 6007.

Tender documents must be completed in full, sealed in the envelope provided and placed in the Tender Box located at the above Leederville address.

The lowest or any tender may not necessarily be accepted.

Contract No.	Description	Closing Date 1989
KM 90205 .....	Construction of 225m Reinforced Concrete Circular Roofed Tank or alternative, near Buntine. ....	23 May
FM 91019 .....	Supply of Precast Concrete Bridge Beam Units—South West Region. ....	16 May
AP 92016 .....	Supply of Liquid Caustic Soda 1 July, 1989 to 30 June, 1991. ....	23 May
AP 92017 .....	Supply of Screw Down Fire Hydrants for a twelve month period 1989-1990. ....	23 May

H. J. GLOVER,  
Managing Director.

## WATER AUTHORITY OF WESTERN AUSTRALIA

## Accepted Tenders

Tender No.	Project	Contractor	Amount
EM 90202	Construction of Pardelup, Barrama and Willmay River Gauging Station on the Upper Hay River	Hank Bolsenbroek .....	\$ 79 920
FM 90602	Harris Dam Pump Station Supply and Installation of Transformers 1250 kVA, 22 kV/6.6kV	A. W. Tyree Transformers Pty Ltd.	78 810
EM 91011	The supply and Delivery of a 430 mm Swing x 2 000 m centre Lathe for Albany District	600 Machinery Pty Ltd.....	35 853
AP 92006	Supply and delivery of crushed rock road base material and various sands for a twelve month period	Western Quarries H. A. W. Contractors The Readymix Group	Schedule of Prices
AS 93001	The supply and removal of dry waste disposal bins Perth Metropolitan Area for a 12 month period	Midwaste Cleanaway Wastemovers of WA Western Waste	Schedule of Prices

H. J. GLOVER,  
Managing Director.

## TOWN PLANNING AND DEVELOPMENT ACT 1928

Office of the Minister for Planning,  
Perth, 5 May 1989.

IT is hereby notified for general information that His Excellency the Governor in Executive Council acting in accordance with section 40 of the Town Planning and Development Act 1928, has approved of the re-appointment of—

William Edward Maxwell Bateman, of 221 South Terrace, Como;

Ashley Raymond Castledine, of 121 Railway Road, Kalamunda;

Douglas James Collins, of 20B Purdom Road, Wembley Downs;

Helen Dunn, of 4 Knight Street, Wembley Downs;

Dennis Francis Jones, of 120 Brookdale Street, Floreat Park;

James Griffith Jordan, of 27 North Street, Mount Lawley;

William Brown Kelliher, of 31 Baldwin Street, Como;

Walter Alexander Lukeis, of 9 Verticordia Place, Greenwood;

Ian Stewart Lindsay McNabb, of 47 Lionel Road, Darlington;

Donald Duncan Thomas Montgomery, of 69 Bradford Street, Mount Lawley;

Colin Francis Porter, of 3 Villiers Street, Bassendean;

Eric Sabin, of 10 Mahonia Place, Duncraig;

George Strickland, of Unit 5, 65 the Esplanade, South Perth;

Raymond Alfred Ellis Upston, of 54 Smith Street, Dianella,

and the appointment of—

Alan Louis Keil, of 6 Torrens Court, Cottesloe;

Ian O'Hara, of 104 Princess Road, Nedlands;

Alan Clayton Wilson, of 74 Swan Road, Attadale,

as members of the Town Planning Appeal Committee for a term expiring on 15 February 1990.

PAM BEGGS,  
Minister for Planning.

## TOWN PLANNING AND DEVELOPMENT ACT 1928

Advertisement of Resolution Deciding to Prepare a Town Planning Scheme

Shire of Irwin, Town Planning Scheme No. 4  
(District Zoning Scheme)

NOTICE is hereby given that the Irwin Shire Council of 13 Waldeck Street, Dongara, on 21 March 1989 passed the following Resolution—

Resolved that the Council, in pursuance of section 7 of the Town Planning and Development Act 1928, prepare the above Town Planning Scheme with reference

to an area situated wholly within the Shire of Irwin and enclosed within the inner edge of the broken border on a plan now produced to the Council and marked and certified by the Shire Clerk under his hand dated 23 March 1989 as "Scheme Area map".

Dated 21 April 1989.

J. PICKERING,  
Shire Clerk.

## TOWN PLANNING AND DEVELOPMENT ACT 1928

Scheme Amendment Available for Inspection

City of Stirling District Planning Scheme  
No. 2—Amendment No. 106

SPC: 853/2/20/34, Pt. 106.

NOTICE is hereby given that the City of Stirling has prepared the abovementioned scheme amendment for the purpose of rezoning Lot 95, Plantation Street, Menora from "Low Density Residential R20" to "Private Institutions".

Plans and documents setting out and explaining the scheme amendment have been deposited at Council Offices, Civic Place, Stirling and at the State Planning Commission, Perth, and will be available for inspection during office hours up to and including June 16, 1989.

Submissions on the scheme amendment should be made in writing on Form No. 4 and lodged with the undersigned on or before June 16, 1989.

This Amendment is available for inspection in order to provide an opportunity for Public Comment and it should not be construed that final approval will be granted.

R. FARDON,  
Town Clerk.

## TOWN PLANNING AND DEVELOPMENT ACT 1928

Scheme Amendments Available for Inspection

City of Wanneroo Town Planning Scheme  
No. 1—Amendment Nos 472, 474, 475 and 476

SPC: 853/2/30/1 Pts 472, 474, 475, & 476.

NOTICE is hereby given that the City of Wanneroo has prepared the abovementioned scheme amendment for the purpose of—

Amendment No. 472

rezoning portions Swan Locations 9974 and Pt 10083 Country Club Boulevard, Connolly from "Residential Development" to "Special Zone (Restricted Use) Holiday Village".

Amendment No. 474

amending the Residential Density Code Map to code portion of Merriwa and Quinns Rocks R20.

## Amendment No. 475

amending the Residential Density Code Map to recode Lot 1 Lurgan Place, Quinns Rocks, from R20 to R40.

## Amendment No. 476

amending the Residential Density Code map to recode Lots 49 and 50 Leach Road, Wanneroo from R20 to R35.

Plans and documents setting out and explaining the scheme amendment have been deposited at Council Offices, Boas Avenue, Joondalup and at the State Planning Commission, Perth, and will be available for inspection during office hours up to and including June 16, 1989.

Submissions on the scheme amendment should be made in writing on Form No. 4 and lodged with the undersigned on or before June 16, 1989.

This Amendment is available for inspection in order to provide an opportunity for Public Comment and it should not be construed that final approval will be granted.

A. ROBSON,  
Acting Town Clerk.

## TOWN PLANNING AND DEVELOPMENT ACT 1928

Scheme Amendment Available for Inspection

Shire of Bridgetown Town Planning Scheme  
No. 4—Amendment No. 5

SPC: 853/6/5/4, Pt. 5.

NOTICE is hereby given that the Shire of Bridgetown-Greenbushes has prepared the abovementioned scheme amendment for the purpose of rezoning Pt. Nelson Locations 227 and 295 from Rural 2 (General Agriculture) to "Special Rural Zone".

Plans and documents setting out and explaining the scheme amendment have been deposited at Council Offices, 1-3 Steere Street, Bridgetown and at the State Planning Commission, Perth, and will be available for inspection during office hours up to and including June 16, 1989.

Submissions on the scheme amendment should be made in writing on Form No. 4 and lodged with the undersigned on or before June 16, 1989.

This amendment is available for inspection in order to provide an opportunity for public comment and it should not be construed that final approval will be granted.

K. L. HILL,  
Shire Clerk.

## TOWN PLANNING AND DEVELOPMENT ACT 1928

Scheme Amendment Available for Inspection

Shire of Busselton Town Planning Scheme  
No. 5—Amendment No. 137

SPC: 853/6/6/6, Pt. 137.

NOTICE is hereby given that the Shire of Busselton has prepared the abovementioned scheme amendment for the purpose of rezoning suburban Lot 2 Naturaliste Terrace and Gifford Road, Dunsborough from "General Farming" to "Single Residential" and "Group Residential".

Plans and documents setting out and explaining the scheme amendment have been deposited at Council Offices, Southern Drive, Busselton and at the State Planning Commission, Perth, and will be available for inspection during office hours up to and including June 16, 1989.

Submissions on the scheme amendment should be made in writing on Form No. 4 and lodged with the undersigned on or before June 16, 1989.

This amendment is available for inspection in order to provide an opportunity for public comment and it should not be construed that final approval will be granted.

B. N. CAMERON,  
Shire Clerk.

## TOWN PLANNING AND DEVELOPMENT ACT 1928

Scheme Amendment Available for Inspection

Shire of Denmark Town Planning Scheme  
No. 2—Amendment No. 28

SPC: 853/5/7/2, Pt. 28.

NOTICE is hereby given that the Shire of Denmark has prepared the abovementioned scheme amendment for the purpose of creating the whole of Lot 393 Scotsdale Road as a special zone to permit the development of holiday accommodation.

Plans and documents setting out and explaining the scheme amendment have been deposited at Council Offices, Strickland Street, Denmark and at the State Planning Commission, Perth, and will be available for inspection during office hours up to and including June 16, 1989.

Submissions on the scheme amendment should be made in writing on Form No. 4 and lodged with the undersigned on or before June 16, 1989.

This amendment is available for inspection in order to provide an opportunity for public comment and it should not be construed that final approval will be granted.

P. DURTANOVICH,  
Shire Clerk.

## TOWN PLANNING AND DEVELOPMENT ACT 1928

Scheme Amendment Available for Inspection

Shire of Meekatharra Town Planning Scheme  
No. 2—Amendment No. 18

SPC: 853/9/4/2 Pt 18

NOTICE is hereby given that the Shire of Meekatharra has prepared the abovementioned scheme amendment for the purpose of rezoning vacant Crown land south of Meekatharra Lot 821 from Park and Recreation to Commercial.

Plans and documents setting out and explaining the scheme amendment have been deposited at Council Offices, Main Street, Meekatharra and at the State Planning Commission, Perth, and will be available for inspection during office hours up to and including June 16, 1989.

Submissions on the scheme amendment should be made in writing on Form No. 4 and lodged with the undersigned on or before June 16, 1989.

This amendment is available for inspection in order to provide an opportunity for public comment and it should not be construed that final approval will be granted.

R. J. SIMS,  
Shire Clerk.

## TOWN PLANNING AND DEVELOPMENT ACT 1928

Scheme Amendment Available for Inspection

Shire of Mundaring Town Planning Scheme  
No. 1—Amendment No. 324.

SPC: 853/2/27/1, Pt. 324.

NOTICE is hereby given that the Shire of Mundaring has prepared the abovementioned scheme amendment for the purpose of rezoning Lots 2, 208, 210, 211, 232-235, Portion 240, 242, Pt 20a, Pt 364 and Diagram 7707 Helena Valley Road, Helena Valley from "Rural" to "Special Purpose—Residential" and "Public Open Space" and incorporating special development standards into the Schedule—Special Purpose Zone of the Scheme Text".

Plans and documents setting out and explaining the scheme amendment have been deposited at Council Offices, 50 Great Eastern Highway, Mundaring and at the State Planning Commission, Perth, and will be available for inspection during office hours up to and including June 16, 1989.

Submissions on the scheme amendment should be made in writing on Form No. 4 and lodged with the undersigned on or before June 16, 1989.

This amendment is available for inspection in order to provide an opportunity for public comment and it should not be construed that final approval will be granted.

K. BENTLEY,  
Acting Shire Clerk.

## TOWN PLANNING AND DEVELOPMENT ACT 1928

Scheme Amendment Available for Inspection  
Shire of Northampton Town Planning Scheme  
No. 4—Amendment No. 7

SPC: 853/3/14/6, Pt. 7.

NOTICE is hereby given that the Shire of Northampton has prepared the abovementioned scheme amendment for the purpose of rezoning Lots 194 and 195 from Residential Zone to Service Industry Zone.

Plans and documents setting out and explaining the scheme amendment have been deposited at Council Offices, Hampton Road, Northampton and at the State Planning Commission, Perth, and will be available for inspection during office hours up to and including June 16, 1989.

Submissions on the scheme amendment should be made in writing on Form No. 4 and lodged with the undersigned on or before June 16, 1989.

This amendment is available for inspection in order to provide an opportunity for public comment and it should not be construed that final approval will be granted.

C. J. PERRY,  
Shire Clerk.

## TOWN PLANNING AND DEVELOPMENT ACT 1928

Scheme Amendment Available For Inspection  
City of Stirling  
District Planning Scheme  
No. 2—Amendment No. 105

SPC: 853/2/20/34, Pt. 105.

NOTICE is hereby given that the City of Stirling has prepared the abovementioned scheme amendment for the purpose of rezoning the residential zone between Alexander Drive, Morley Drive, Wellington Road, Smith Street, Light Street, Walter Road and Grand Promenade, Dianella from "Medium Density Residential R20/40" to "Low Density Residential R20/30".

Plans and documents setting out and explaining the scheme amendment have been deposited at Council Offices, Civic Place, Stirling and at the State Planning Commission, Perth, and will be available for inspection during office hours up to and including June 16, 1989.

Submissions on the scheme amendment should be made in writing on Form No. 4 and lodged with the undersigned on or before June 16, 1989.

This amendment is available for inspection in order to provide an opportunity for public comment and it should not be construed that final approval will be granted.

R. FARDON,  
Town Clerk.

## STATE PLANNING COMMISSION

Metropolitan Region Scheme  
Notice of Rescission of Resolution  
(Clause 32, No. 37)

File: 810-2-22-1.

NOTICE is hereby given that the State Planning Commission has resolved to rescind the resolution of April 26, 1979 made by the Metropolitan Region Planning Authority pursuant to Clause 32 of the Metropolitan Region Scheme and affecting land in the Armadale Town Centre, as defined and published on page 1444 of the *Government Gazette* on June 1, 1979.

GORDON G. SMITH,  
Secretary,  
State Planning Commission.

METROPOLITAN REGION TOWN PLANNING  
SCHEME ACT 1959

Metropolitan Region Scheme  
Notice of Proposed Amendment

Paganoni Road—Mandurah Road to Kwinana Freeway—  
Proposed Important Regional Road

Amendment No. 760/33A; File No. 833-2-28-30.

THE State Planning Commission proposes to amend the Metropolitan Region Scheme (the Scheme) in accordance with the provisions of Section 33A of the Metropolitan Region Town Planning Scheme Act 1959 (as amended). A description of the proposed Amendment is contained in the First Schedule hereunder.

Please note that the proposed Amendment does not, in the opinion of the State Planning Commission, constitute a substantial alteration to the Scheme and a certificate to this effect is outlined in the Second Schedule hereunder.

Copies of the map sheet(s) depicting that part of the Scheme map which is being amended are available for public inspection during normal business hours at the places listed in the Third Schedule hereunder.

Anyone wishing to make a submission on any aspect of the proposed Amendment (whether in support or against) may do so in writing to the Minister for Planning on the form entitled Submission—Section 33A. Forms are available at the places where the proposed amendment is open for public inspection.

Submissions are to be lodged in duplicate with:

The Town Planning Appeal Committee,  
"Hyatt Centre",  
87 Adelaide Terrace,  
Perth WA 6000.

on or before 4.00 pm Friday, 7 June 1989.

GORDON G. SMITH,  
Secretary,  
State Planning Commission.

First Schedule  
Proposed Amendment

The Metropolitan Region Scheme is proposed to be amended by substituting the zones and reservations shown on Amending Map Sheets Numbered 31/13M and 35/3M for the corresponding parts of Metropolitan Region Scheme Map Sheets Numbered 31 and 35.

The purpose of the Amendment is to provide a suitable connection from the future Kwinana Freeway to Mandurah Road and district distributor roads in the vicinity of Paganoni Road.

The effect of the Amendment is to exclude land from the Rural Zone and include it in the Important Regional Road Reservation.

The proposed Amendment Number 760/33A is depicted on Plan Number 4.1017 dated February 1, 1989, and in more detail on Supporting Plans Numbered 1.2376/1 and 1.2377/1.

## Second Schedule

## Certificate

In accordance with the provisions of Section 33A of the Metropolitan Region Town Planning Scheme Act, 1959 (as amended), the State Planning Commission hereby certifies that, in the opinion of the Commission, the proposed Amendment to the Metropolitan Region Scheme Map Sheets Numbered 31 and 35 as depicted on Amending Map Sheets Numbered 31/13M and 35/3M does not constitute a substantial alteration to the Metropolitan Region Scheme.

The Common Seal of the State Planning Commission was hereunto affixed in the presence of—

[L.S.]

W. A. McKENZIE,  
Chairman.

GORDON G. SMITH,  
Secretary.

Dated 16 March 1989.

## Third Schedule

## Public Inspection (during normal business hours)

1. Office of the State Planning Commission,  
8th Floor, Oakleigh Building,  
22 St George's Terrace,  
Perth WA 6000.
2. Office of the Municipality of the City of  
Rockingham,  
Council Avenue,  
Rockingham WA 6168.
3. J S Battye Library,  
Alexander Library Building,  
Cultural Centre,  
Francis Street,  
Northbridge WA 6000.

## SHIRE OF BRIDGETOWN-GREENBUSHES

## Temporary Closure of Road

NOTICE is hereby given pursuant to section 334 of the Local Government Act 1960 that the Council has under consideration the temporary closure of portion of Diorite Street, Greenbushes (Road No. 262) from Galena Street to Spring Gully Road and adjoining the Western boundaries of locations 303-374 and the eastern boundaries of 284-293.

The period of the temporary closure to be until land on the eastern boundary is developed.

Objections to the proposed closure should be lodged with the Shire Clerk within thirty five (35) days of this notice.

Dated this 3rd day of May 1989.

K. L. HILL,  
Shire Clerk.

## LOCAL GOVERNMENT ACT 1960

## LITTER ACT 1979

## Shire of Westonia

IT is hereby notified for public information that Mr Ross Kershaw Olsen has been appointed by the Shire of Westonia as an authorised person under the above Acts.

G. HADLOW,  
Shire Clerk.

## LOCAL GOVERNMENT ACT 1960

## City of Kalgoorlie Boulder

## Notice of Intention to Borrow

## Proposed Loan (No. 81) of \$2 000 000

PURSUANT to section 610 of the Local Government Act 1960 the City of Kalgoorlie/Boulder hereby gives notice that it proposes to borrow money by the sale of a debenture, repayable at the office of the lender by equal half-yearly instalments of principal and interest for the following term and purpose. Loan No. 81—\$2 000 000—20 year term—for Sewerage Mains Extensions. Interest rate to be reviewed after four years.

Plans, specifications and estimates as required by section 609 of the Local Government Act, are available for inspection at the office of the Council during business hours for 35 days after publication of this notice.

Dated 5 May 1989.

E. G. WINNER,  
Mayor,  
City of Kalgoorlie/Boulder.

R. G. HADLOW,  
Town Clerk/City Manager.

## SHIRE OF LEONORA

## Acting Shire Clerk

IT is hereby notified for public information that James Gregory Epis has been appointed Acting Shire Clerk for the period from May 8th to May 22nd, 1989, inclusive.

D. R. FITZGERALD,  
Shire President.

## SHIRE OF DOWERIN

IT is advised for public information that Miss Karen Christine Wright has been appointed as temporary part-time Ranger for a period of 14 weeks from 24 April, 1989. Miss Wright will be responsible for the administration of the following within the Shire of Dowerin:

- (a) Dog Act 1976
- (b) Local Government Act and By-laws 1960-89
- (c) Litter Act 1979
- (d) Bush Fires Act 1954-79

Her appointment as an authorised officer includes Poundkeeper, Dog Registration and Authorised Officer, Fire Control Officer, Litter Inspector and authority to issue infringement notices.

ALEX READ,  
Shire Clerk.

## LOCAL GOVERNMENT ACT 1960

## Shire of Coorow

## Notice of Intention to Borrow

## Proposed Loan (No. 99) of \$40 000

PURSUANT to section 610 of the Local Government Act 1960 the Coorow Shire Council hereby gives notice that it proposes to borrow money, by the sale of Debentures, on the following terms and for the following purposes: Loan No. 99—\$40 000 for a period of five years repayable at the Office of Coorow Shire Council in 10 half-yearly instalments of interest and principal with the interest rate to be re-negotiated at two yearly intervals. Purposes: Construction of a Works Depot at Leeman.

Plans, specifications and estimates as required by section 609 of the Act are open for inspection at the Office of the Council during normal business hours, for 35 days after publication of this notice.

Dated 24 April 1989.

A. C. KAU,  
President.

S. N. HAZELDINE,  
Shire Clerk.

## DOG ACT 1976

## Town of Claremont

IT is hereby notified for public information that the following person has been appointed as an Authorised Officer under the provisions of the Dog Act 1976.

Nicholas Wallis-Smith.

The appointment of Thomas Salisbury is hereby cancelled.



## LOCAL GOVERNMENT ACT 1960

Shire of Boddington

Notice of Intention to Borrow

Proposed Loan No. 61 of \$50 000

PURSUANT to section 610 of the Local Government Act 1960 the Council of the Shire of Boddington hereby gives notice that it proposes to borrow the sum of \$50 000 for 15 years repayable at Boddington by 30 equal half-yearly payments of principal and interest.

Purpose—Development of Lot 10 Farmers Avenue Light Industrial Area

Details of the development as required by section 609 of the Local Government Act are available at the Shire Office during normal office hours for a period of 35 days after publication of this notice.

T. A. HARDIE,  
President.

P. L. FITZGERALD,  
Shire Clerk.

## LOCAL GOVERNMENT ACT 1960

Shire of Busselton

Closure of Private Street

Department of Local Government,

Perth, April 27 1989.

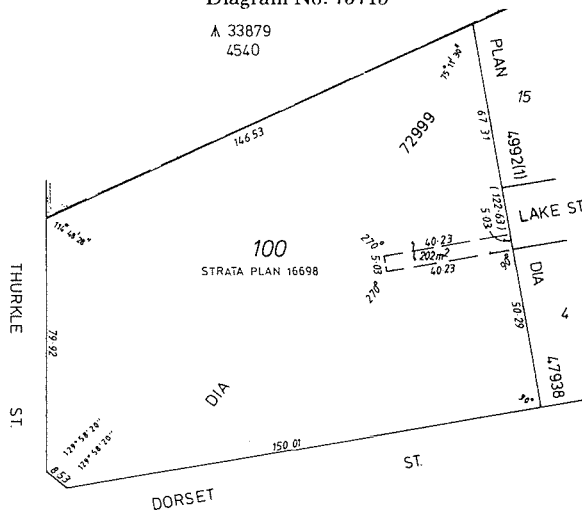
LG: BN 4-15.

IT is hereby notified for public information that His Excellency the Governor has approved under the provisions of section 297A of the Local Government Act 1960, the resolution passed by the Shire of Busselton that the private street which is described as being portion of Sussex Location 5, being portion of the land coloured brown on Plan 4992 and being part of the land contained in Certificate of Title Volume 1512 Folio 895 be closed, and the land contained therein be amalgamated with adjoining Lot 1 as shown in the Schedule hereunder.

M. C. WOOD,  
Secretary for Local Government.

Schedule

Diagram No. 75715

A 33879  
4540

## LOCAL GOVERNMENT ACT 1960

Municipal Elections

Department of Local Government,  
Perth, 5 May 1989.

IT is hereby notified, for general information, in accordance with section 138 of the Local Government Act 1960, that the following persons have been elected members of the undermentioned Municipalities to fill the vacancies shown in the particulars hereunder—

Date of Election; Member Elected, Surname, First Names; Office; Ward; How Vacancy Occurred: (a) Effluxion of time, (b) Resignation; (c) Disqualified; (e) Other; Name of Previous Member; Remarks.

Shire of Cranbrook

6/5/89; Finlay, Richard Affleck; -, Central; (a); Finlay, R. A.; Annual.

6/5/89; Swiney, Graham Haig; -, Frankland; (a); Swiney, G. H.; Annual.

6/5/89; Wilkinson, Lyall Rex; -, Gordon; (a); Wilkinson, L. R.; Annual.

6/5/89; Morgan, Edward John; -, Tunney; (a); Morgan, E. J.; Annual.

M. C. WOOD,

Secretary for Local Government.

## LOCAL GOVERNMENT ACT 1960

Municipal Elections

Department of Local Government,  
Perth, 5 May 1989.

IT is hereby notified, for general information, in accordance with section 138 of the Local Government Act 1960, that the following persons have been elected members of the undermentioned Municipalities to fill the vacancies shown in the particulars hereunder—

Date of Election; Member Elected, Surname, First Names; Office; Ward; How Vacancy Occurred: (a) Effluxion of time, (b) Resignation; (c) Death; (d) Disqualified; (e) Other; Name of Previous Member; Remarks.

Shire of Cuballing

6/5/89; Watts, Ian Leslie; —; North West; (a); Watts, I. L.; Annual.

6/5/89; Whitford, Phillip Kevin; —; South West; (a); Whitford, P. K.; Annual.

Shire of Serpentine-Jarrahdale

6/5/89; Sharp, Robin Muriel; Councillor; North; (a); Sharp, R. M.; Annual.

6/5/89; Star, Janis Coralie; Councillor; Central; (a); Star, J. C.; Annual.

6/5/89; Senior, Frederic; Councillor; South; (a); Senior, F.; Annual.

Shire of Koorda

6/5/89; Donaldson, Bruce Kirwan; —; Lake Margarette; (a); Donaldson, B. K.; Annual.

6/5/89; Henning, Malcolm Charles; —; Badgerin Rock; (a); Henning, M. C.; Annual.

6/5/89; Tozer, Geoffrey Raymond; —; Koorda; (a); Tozer, G. R.; Annual.

M. C. WOOD,

Secretary for Local Government.

## LOCAL GOVERNMENT ACT 1960

SHIRE OF DUNDAS (VALUATION AND RATING) ORDER No. 1, 1989

MADE by His Excellency the Governor under the provisions of section 533(17) of the Local Government Act 1960.

## Citation

1. This Order may be cited as the *Shire of Dundas (Valuation and Rating) Order No. 1, 1989*.

## Commencement

2. This Order shall take effect on and from July 1, 1989.

**Authorisation of use of gross rental values**

3. The Council of the Shire of Dundas is authorised to use valuations on gross rental value of rateable property as designated and described in the schedule to this Order.

## Schedule

## Technical Description

## Addition to gross rental value areas (Shire of Dundas)

## Schedule A

Mining Lease M63/156 as shown on Mines Department Original Plan 1276.

## Schedule B

Mining Lease M63/36 as shown on Mines Department Original Plan 1368.

By His Excellency's Command,

G. PEARCE,  
Clerk of the Council.

## LOCAL GOVERNMENT ACT, 1960

## SHIRE OF LEONORA (VALUATION AND RATING) ORDER NO. 1, 1989

MADE by His Excellency the Governor under the provisions of section 533 (17) of the Local Government Act, 1960.

**Citation**

1. This Order may be cited as the "Shire of Leonora (Valuation and Rating) Order No. 1, 1989".

**Commencement**

2. This Order shall take effect on and from July 1, 1989.

**Authorisation of Use of Gross Rental Values**

3. The Council of the Shire of Leonora is authorised to use valuations on gross rental value of rateable property as designated and described in the Schedule to this Order.

## Schedule

## Technical Description

## Addition to Gross Rental Value Areas for the Shire of Leonora

**Queen Margaret-Bellvue-Plant**

All that portion of land bounded by lines starting from a point situate 114 degrees, 230 metres from Standard Survey Mark Sir Samuel 22 and extending 100 degrees, 400 metres; thence 190 degrees, 500 metres; thence 280 degrees, 400 metres and thence 10 degrees, 500 metres to the starting point.

**Queen Margaret-Bellvue-Camp**

All that portion of land bounded by lines starting from a point situate 3 degrees 36 minutes, 283 metres; thence 90 degrees, 310 metres from the northwestern corner of late Mining Lease 36/1, as surveyed and shown on Department of Mines Original Plan 1168, and extending 90 degrees, 640 metres, thence 180 degrees, 640 metres, thence 270 degrees, 640 metres and thence 0 degrees, 640 metres to the starting point.

**W.M.C. Emu-Plant and Camp**

All that portion of land bounded by lines starting from a point situate 180 degrees, 150 metres; thence 270 degrees, 400 metres from the easternmost northeastern corner of late Mining Lease 36/27, as surveyed and shown on Department of Mines Original Plan 1468, and extending 270 degrees, 450 metres; thence 0 degrees, 550 metres; thence 90 degrees, 450 metres and thence 180 degrees, 550 metres to the starting point.

**Sundowner-Darlot-Plant**

All that portion of land bounded by lines starting from a point situate 170 degrees, 870 metres from the western corner of the late Mining Lease 37/2061, as surveyed and shown on Department of Mines Diagram 407/79, and extending 85 degrees, 650 metres; thence 175 degrees, 400 metres; thence 265 degrees, 650 metres and thence 355 degrees, 400 metres to the starting point.

**Sundowner-Darlot-Camp**

All that portion of land bounded by lines starting from a point situate 270 degrees, 100 metres from Mount Pickering Trigonometrical Station and extending 270 degrees, 400 metres; thence 0 degrees, 250 metres; thence 90 degrees, 400 metres and thence 180 degrees, 250 metres to the starting point.

**Forsayth-Lawlers-Plant**

All that portion of land bounded by lines starting from the northeastern corner of late Mining Lease 36/15, as surveyed and shown on Department of Mines Diagram 415/61, and extending 174 degrees 20 minutes, 650 metres; thence 268 degrees 34 minutes, 410.44 metres; thence 358 degrees 14 minutes, 650 metres and thence 88 degrees 51 minutes, 366.24 metres to the starting point.

## Forsayth-Lawlers-Camp

All that portion of land bounded by lines starting from a point situate 187 degrees 51 minutes, 600 metres from the northwestern corner of late Prospecting Licence 36/310, as surveyed and shown on Department of Mines Diagram 415/62, and extending 270 degrees, 350 metres; thence 0 degree, 550 metres, thence 90 degrees, 350 metres and thence 180 degrees, 550 metres to the starting point.

All that portion of land bounded by lines starting from the intersection of the prolongation south of the eastern boundary of Leonara Lot 967 with a northern boundary of the Leonora-Menzies Railway Reserve and extending west to the northernmost eastern boundary of Pastoral Lease 398/670 (Melita); thence south along that boundary to a point situate west of the southeastern corner of Reserve 22194; thence east to that corner and again east to the prolongation south of the eastern boundary of Leonora Lot 967 and thence north to the starting point.

Department of Land Administration Public Plans: Leonora Regional and Leonora Sheet 5.

By His Excellency's Command,

G. PEARCE,  
Clerk of the Council.

CONTROL OF VEHICLES (OFF-ROAD AREAS)  
ACT 1978

Variation of Permitted Area Boundaries

Shire of Gingin

Department of Local Government,  
Perth, May 3 1989.

LG: GG 8-2.

PURSUANT to the powers conferred on me by the Control of Vehicles (Off-road areas) Act 1978, and with the consent of the Governor, I, Kay Hallahan, being the Minister as defined by section 3 of that Act, hereby vary the boundaries of the permitted area as specified in the notice published in the *Government Gazette* of July 19 1985, to those specified in the Schedule to this notice.

KAY HALLAHAN,  
Minister for Local Government.

Schedule  
Permitted Area

All that portion of land comprising Swan Location 7268 and portion of Location 5354 as shown stippled on Lands and Survey Miscellaneous Diagram Number 164.

(Lands and Surveys Public Plans: Lancelin 1:2 000 21-09, Lancelin Reg 1:25 000 N.W.)

LOCAL GOVERNMENT ACT 1960

Municipal Elections

Department of Local Government,  
Perth, 5 May 1989.

IT is hereby notified, for general information, in accordance with section 138 of the Local Government Act 1960, that the following persons have been elected members of the undermentioned Municipalities to fill the vacancies shown in the particulars hereunder—

Date of Election; Member Elected, Surname, First Names; Office; Ward; How Vacancy Occurred; (a) Effluxion of time; (b) Resignation; (c) Death; (d) Disqualified; (e) Other; Name of Previous Member; Remarks.

Shire of Kondinin

6/5/89; Young, Brian William; Councillor; Kondinin; (a); Young, B. W.; Annual.

6/5/89; Hinck, John Murrell; Councillor; Hyden; (a); Hinck, J. M.; Annual.

6/5/89; Marsh, Robert George; Councillor; Kalgarin; (a); Marsh, R. G.; Annual.

Shire of Laverton

6/5/89; Williams, Lorraine Hilary; Councillor; Town; (a); Williams, L. H.; Annual.

6/5/89; Roberts, Brian Thomas; Councillor; Town; (a); Hill, P. A.; Annual.

6/5/89; Hill, Peter Augustine; Councillor; Country; (a); Roberts, B. T.; Annual.

Shire of Morawa

6/5/89; Carslake, Noelene Marie; Councillor; North; (a); Carslake, N. M.; Annual.

6/5/89; Coaker, Gerald William; Councillor; Central; (a); Coaker, G. W.; Annual.

6/5/89; Prater, Terence John; Councillor; Town; (a); Prater, T. J.; Annual.

6/5/89; Baxter, Ronald Ralph; Councillor; South; (a); Baxter, R. R.; Annual.

Shire of Nungarin

6/5/89; Dayman, Geoffrey Gordon; Councillor; Kwelkan; (a); Creagh, R. R.; Annual.

6/5/89; Williams, Fred Henry; Councillor; Mangowine; (a); Williams, F. H.; Annual.

6/5/89; Cornish, Barry Neyle; Councillor; Elabbin; (a); Cornish, B. N.; Annual.

M. C. WOOD,  
Secretary for Local Government.

LOCAL GOVERNMENT ACT 1960

The Municipality of the Shire of Wongan-Ballidu

By-Laws Relating to Fencing

IN pursuance of the powers conferred upon it by the abovementioned Act and of all other powers enabling it, the Council of the abovementioned Municipality hereby records having resolved on 15th May 1986 to make and submit for confirmation by the Government the following By-Laws—

1. In these by-laws unless the context requires otherwise "Council" means the Council or Municipality of the Shire of Wongan-Ballidu.

"Dangerous" in relation to any wall or fence, means a fence or wall declared to be in a dangerous condition by a Building Surveyor by reason of faulty design, location, construction, deterioration of materials, damage by termites, decay, changes in ground levels or any other cause.

"Fence" means a fence abutting a street or a fence on a boundary line of an allotment of land and includes a free standing wall or retaining wall.

"Height" in relation to a fence means the distance between the top of a fence at any point and the ground immediately below that point.

"Dividing Fence" means a fence that separates the land of different owners whether the fence is on the common boundary of the adjoining land or on a line other than the common boundary.

"Building Surveyor" means a Building Surveyor appointed by the Shire of Wongan-Ballidu.

2. The provisions of these by-laws shall apply only to the townsite of Ballidu and the residential zoned areas of the townsite of Wongan Hills.
3. A fence constructed in accordance with the specifications set out in the schedule hereto is hereby prescribed as a "sufficient fence" for the purposes of a Dividing Fence Act 1961.
4. No person shall erect a fence wholly or partly of "barbed wire", unless with the written approval of the Council, which shall in any event only be given if no barbed wire is to be used below a height of 1.8m.
5. A person shall not—
  - (i) use galvanised iron as a fence cover within 7.6m of any street;
 

or
  - (ii) construct or cover a fence with sheet metal or preused materials, unless having previously obtained the written consent of the Council, which consent the Council may, in its absolute discretion refuse or grant upon such conditions as it deems fit;
  - (iii) erect a fence, not forming part of a retaining wall, exceeding 1.8m in height, without the written approval of Council.
  - (iv) erect a fence which is adjacent to or forms part of a retaining wall with a combined height exceeding 2.5m unless the Council approves otherwise where it is of the opinion that because of the natural contours of the land it would be unreasonable to limit the height to 2.5m.
6. The owners and occupiers of land on which a fence is erected shall maintain the fence in good condition and in such a manner as to prevent it from becoming dangerous, in bad condition and repair, dilapidated and unsightly.
7. The Council may give notice in writing to the owners or the occupiers of any land upon which is erected a fence which is dangerous, in bad condition and repair, dilapidated, unsightly or is contrary to the provisions of these by-laws, requiring such owner or occupier to repair, paint or maintain such fence within the time stipulated in the notice.
8. Where an allotment is situated at the intersection or junction of two or more streets the fence on any street alignment other than on the frontage shall except with the prior approval of Council, be constructed to a design and of material similar to those of the fence along the frontage of a distance equivalent to the sum of—
  - (a) the distance that the foremost building thereon is from the street alignment being the frontage; and
  - (b) the distance to that building from the street alignment other than the frontage;
 

or

7.5m whichever distance is the lesser and no part of any such fence, nor of the fence along the frontage, shall be a greater height than .75 metres.

Where there is no fencing erected on the street alignment being the frontage, any fencing on the street alignment other than the frontage for a distance described in this By-Law, shall be of a height of not more than .75 metres.
9. Notwithstanding the provisions of By-Law 8 then, no person shall on an allotment of land situated at the corner of two streets, erect a fence or any other structure on or adjacent to the street boundary greater than .75 metres in height within six metres of the street alignment except where a building has been constructed within 6 metres of the street alignment.
10. A person may construct a fence of brick, concrete, wrought iron, tubular steel, galvanised linkmesh, timber sheeted with pickets, corrugated cement fibre or other materials approved by the Council.
11. Where the owners or occupiers of land who have been given notice under by-law 7 of these by-laws fails to comply therewith, the Council may enter upon such land and carry out works specified in the notice and costs and expenses incurred by the Council in so doing may be recovered from such owners or occupiers in a Court of Competent Jurisdiction.
12. The use of broken glass or other potentially dangerous material on the top or sides of fences is expressly prohibited.
13. Any person who commits a breach of these by-laws shall be liable on conviction to a penalty of—
  - (a) a maximum penalty of one hundred (\$100) dollars, and
  - (b) in addition a maximum daily penalty of ten (\$10) dollars for each day during which the offence continues.

#### Schedule

Subject to By-Laws 8 and 9 a sufficient fence for the purposes of By-Law 3, shall be;

- (A) If constructed of timber,
  - (i) Corner posts shall be 125mm x 125mm x 2150mm and intermediate posts shall be 125mm x 75mm x 2150mm spaced at not more than three (3) metre centres;
  - (ii) Corner posts shall be strutted two ways with 100mm x 50mm sole plates and 75mm x 50mm struts;

- (iii) Posts shall be checked for two rows of rails;
  - (iv) Fences shall be covered with 75mm x 20mm x 1800mm sawn pickets placed close together so as to form a complete screen and shall be double nailed to each rail.
- (B) If constructed of corrugated cement fibre sheets,
- (i) Shall be to a height of 1.8m;
  - (ii) Shall have a minimum in-ground length of 25 per cent of the total length of the sheet on the basis that the in-ground length is not less than 450mm;
  - (iii) The total height of the fence shall consist of a single continuous fibre reinforced cement sheet;
  - (iv) Fibre reinforced cement sheets are to be lapped and capped with extruded "snap-fit" type capping in accordance with the manufacturers' specifications.
- Dated this 16th day of June 1988.

The Common Seal of the Shire of Wongan-Ballidu  
was hereto affixed by Authority of a Resolution  
of the Council in the presence of—

[L.S.]

I. P. BARRETT-LENNARD,  
President.  
C. L. FARRELL,  
Shire Clerk.

Recommended—

KAY HALLAHAN,  
Minister for Local Government.

Approved by His Excellency, The Governor, in the Executive Council, this 2nd day of May 1989.

G. PEARCE,  
Clerk of the Council.

#### LOCAL GOVERNMENT ACT 1960

Municipality of the Shire of Wongan-Ballidu

By-law Relating to Trading in Public Places

IN pursuance of the powers conferred upon it by the above mentioned Act and of all other powers enabling it. The Council of the abovementioned Municipality records having resolved on the 18th February, 1988 to make and submit for confirmation by his Excellency the Governor the following By-law relating to Trading in Public Places within the town site of Wongan Hills.

1. Interpretation: In this By-law, unless the context otherwise requires—
  - "Public Place" includes a street, way, park, reserve and place which the public are allowed to use, whether or not it is private property.
  - "Trading" means selling or hiring of goods, wares, merchandise or services, or offering goods, wares, merchandise or services for sale or hire, in a street or other public place and includes displaying goods, wares or merchandise for the purpose of offering them for sale or hire, inviting offers for sale or hire, soliciting orders or carrying out any other transaction therein, but does not include the setting up of a stall, or the conducting of business at a stall, under the authority of a licence issued under By-laws made under section 242.
  - "Community Association" means an institution, association, club, society or body, whether incorporated or not, the objects of which are of a charitable, benevolent, religious, cultural, educational, recreational, sporting or other like nature and the members of which are not entitled or permitted to receive any pecuniary profit from the transactions thereof.
2. This By-law shall not apply to the selling or offering for sale of newspapers or magazines, nor shall it apply to community associations.
3. No person shall carry on trading in any public place unless that person is acting within the specifications of a current licence issued under this By-law and for which all fees and charges have been paid.
4. An application for a licence shall be in writing and shall contain such information as the Council may require.
5. In considering an application for a licence the Council shall have regard for any relevant policy statements, and for the desirability of the proposed activity and its location and for the circumstances of the case, and may refuse to issue a licence, in which case it shall provide the applicant with reasons in writing.

6. The Council may issue a licence specifying such requirements, terms and conditions as the Council sees fit, including—

- (a) the place to which the licence applies.
- (b) the days and hours when trading may be carried on.
- (c) the number, type, form and construction, as the case may be, of any stand, table, structure or vehicle which may be used for trading.
- (d) the particulars of the goods or services or transaction in respect of which trading may be carried on.
- (e) the number of persons and the names of persons permitted to carry on trading, and any requirements concerning personal attendance at the place of trading and the nomination of assistants, nominees or substitutes.
- (f) whether and under what terms the licence is transferable.
- (g) any prohibitions or restrictions concerning the causing of any nuisance, the use of signs, the making of noise and the use of amplifiers, sound equipment, sound instruments and lighting apparatus.
- (h) any requirements concerning the display of the licence holder's name and other details of licence, the care, maintenance and cleansing of the place of trading or the vacating of the place when trading is not taking place.
- (i) any requirements regarding the acquisition by the licence holder of public risk insurance.
- (j) the period not exceeding 12 months during which the licence is valid.

7. The amount of the charges and fees shall be calculated and payable in accordance with the Schedule hereto.

8. The Council may at any time revoke a licence if—

- (a) the licensee or assistant specified in a licence does not comply with any of the requirements, terms or conditions imposed by the Council when issuing the licence, or
- (b) the Council or a Crown Agency, Instrumentality or Department requires access to the place to which a licence applies for the purpose of carrying out works on, over, or under that place.

9. Where a licence is revoked the Council shall if requested provide the licence holder with reasons in writing and shall refund the charge having first deducted the charge applicable to the period from the issuing of the licence to its revocation.

10. Any person who contravenes or fails to comply with any provision of the By-law commits an offence and is liable on conviction to a penalty for each offence of not more than \$1 000 or imprisonment for six (6) months.

Schedule  
Fees

Licence Fee (to be paid at the time of submitting the application).....	\$30.00
Renewal Fee .....	\$30.00
Additional Charge (payable on issue of each licence and renewal) .....	\$220.00

Dated this 16th day of June 1988.

The Common Seal of the Shire of Wongan-Ballidu  
was hereto affixed by Authority of a Resolution  
of the Council in the presence of—

[L.S.]

I. P. BARRETT-LENNARD,  
President.

C. L. FARRELL,  
Shire Clerk.

Recommended—

KAY HALLAHAN,  
Minister for Local Government.

Approved by His Excellency, The Governor, in the Executive Council, this 2nd day of May 1989.

G. PEARCE,  
Clerk of the Council.

LOCAL GOVERNMENT ACT 1960

The Municipality of the Shire of York

By-Laws Relating to the York War Memorial Swimming Pool

IN pursuance of the powers conferred upon it by the abovementioned Act and all other powers enabling it, the Council of the abovementioned Municipality hereby records having resolved on the Twentieth day of July 1988, to make and submit for confirmation by the Governor, the following amendment to its By-Laws relating to the York War Memorial Swimming Pool, as published in the *Government Gazette* 21 December 1966 as amended;

By-Law 27 of the principal By-Laws is amended as follows—

- (1) Immediately after the By-Law number "27", delete "No" and insert the words "Other than a blind or partially blind person or a guide dog trainer, accompanied by a bona fide guide dog, no".

Dated this 27th day of February 1989.

The Common Seal of the Shire of York was hereunto affixed by authority of a resolution of the Council in the presence of—

[L.S.]

M. W. JOYCE,  
Shire President.

R. H. GURNEY,  
Shire Clerk.

Recommended—

KAY HALLAHAN,  
Minister for Local Government.

Approved by His Excellency The Governor in Executive Council the 2nd day of May 1989.

G. PEARCE,  
Clerk of the Council.

#### LOCAL GOVERNMENT ACT 1960

Department of Land Administration,  
Perth, 5 May 1989.

IT is hereby declared that, pursuant to the resolution of the City of Stirling passed at a meeting of the Council held on or about February 3, 1988 the undermentioned lands have been set apart, taken, or resumed under Section 17 of the Public Works Act 1902, for the purpose of a new road, that is to say—

Stirling

3308/82.

Road No. 17050 (extension) The whole of the land being portion of Lots 9 and 10 of Herdsman Lake Lot 349 as delineated and bordered green on Office of Titles Diagram 72340.

987 square metres being resumed from Herdsman Lake Lot 349.

(Public Plan: Perth 1:2 000 10.27; P186-4 Chain).

IT is hereby declared that, pursuant to the resolution of the Shire of Busselton passed at a meeting of the Council held on or about July 4, 1988 the undermentioned lands have been set apart, taken, or resumed under Section 17 of the Public Works Act 1902, for the purpose of a new road, that is to say—

Busselton

1861/988.

Road No. 793 (Wildwood Road) (i) (Deviation of part) That portion of Sussex Location 3898 as delineated and coloured dark brown on Land Administration Plan 17313.

(ii) (widening of part) Those portions of Sussex Location 531 as delineated and coloured dark brown on Land Administration Plan 17313.

644 square metres being resumed from Sussex Location 3898.

111 square metres being resumed from Sussex Location 531.

(Public Plan: Carburnup River 1:2 000 15.30 and 16.30; 413D/40 Chain.)

IT is hereby declared that, pursuant to the resolution of the Shire of Swan passed at a meeting of the Council held on or about June 17, 1988 the undermentioned lands have been set apart, taken, or resumed under Section 17 of the Public Works Act 1902, for the purpose of a new road, that is to say—

Swan

1737/988.

Road No. 17979 (Hooley Road) (i) A strip of land 20.12 metres wide, widening at its terminus, commencing at a line in prolongation northward of the western boundary of Lot 408 of Swan Location 7 (Office of Titles Plan 1232 (2)) and

extending as surveyed eastward along the northern boundary of the said Lot 408 to terminate at a line in prolongation northward of eastern side of the said Lot 408.

(ii) (widening of part) That portion of Swan Location 7 as delineated and coloured dark brown on Land Administration Diagram 88876.

18 square metres being resumed from Swan Location 7.

Notice of Intention to Resume gazetted November 18, 1988.

(Public Plan: Perth 1:2 000 23.32; M129-4 Chain.)

IT is hereby declared that, pursuant to the resolution of the Shire of Wongan-Ballidu passed at a meeting of the Council held on or about August 21, 1987 and August 31, 1988 the undermentioned lands have been set apart, taken, or resumed under section 17 of the Public Works Act 1902, for the purpose of a new road, that is to say—

Wongan-Ballidu

506/87.

Road No. 10502 (Jenks Road) (widening of parts) That portion of Melbourne Location 2558 as delineated and coloured dark brown on Land Administration Plan 17080.

Road No. 7821 (Jenks Road) (widening of parts) Those portions of Melbourne Locations 3054 and 3205 as delineated and coloured dark brown on Land Administration Diagram 88832.

1.3905 hectares being resumed from Melbourne Location 3205.

3694 square metres being resumed from Melbourne Location 3054.

1773 square metres being resumed from Melbourne Location 2558.

(Public Plan: Damboring S.W. 1:25 000.)

IT is hereby declared that, pursuant to the resolution of the Shire of Boyup Brook passed at a meeting of the Council held on or about November 21, 1986 the undermentioned lands have been set apart, taken, or resumed under section 17 of the Public Works Act 1902, for the purpose of a new road, that is to say—

Boyup Brook

3211/986 (MRD 42/48-D.)

Road No. 3025 (Donnybrook Boyup Brook Road) (widening of part) That portion of Nelson Location 11821 (Reserve No. 13943) as delineated and coloured dark brown on Land Administration Diagram 88872.

Reserve No. 13943 is hereby reduced by 2390 square metres.

(Public Plan: Evans S.W. 1:25 000; 415D/40 Chain.)

IT is hereby declared that, pursuant to the resolution of the Shire of Merredin passed at a meeting of the Council held on or about September 15, 1987 the undermentioned lands have been set apart, taken, or resumed under section 17 of the Public Works Act 1902, for the purpose of a new road, that is to say—

Merredin

1941/988 (MRD 42/73A).

Road No. 10286 (Bruce Rock-Merredin Road) (widening of parts) Those portions of Avon Locations 17084 and 19707 as delineated and marked "Road Widening" on Office of Titles Diagram 73884.

8197 square metres being resumed from Avon Location 17084. 7769 square metres being resumed from Avon Location 19707.

(Notice of Intention to Resume Gazetted November 4, 1988).

(Public Plan: Nangeenan and Norpa 1:50 000; 24/80 Chain).

IT is hereby declared that, pursuant to the resolution of the Shire of Mundaring passed at a meeting of the Council held on or about October 15, 1985 the undermentioned lands have been set apart, taken, or resumed under section 17 of the Public Works Act 1902, for the purpose of a new road, that is to say—

Mundaring

3172/78.

Road No. 7923 (Gladys Street) (Addition) The whole of Greenmount Suburban Lot 548 (Reserve No. 37039) as shown bordered pink on Reserve Diagram 336.

Road No. 17514 (Constance Street) The whole of Greenmount Suburban Lot 549 (Reserve No. 37040) as shown bordered pink on Reserve Diagram 337.

Road No. 17515 (Cook Street) The whole of Greenmount Suburban Lot 550 (Reserve No. 37041) as shown bordered pink on Reserve Diagram 338.

Road No. 17516 (Hubert Street) The whole of Greenmount Suburban Lot 551 (Reserve No. 37042) as shown bordered pink on Reserve Diagram 339.

Road No. 17517 (Dale Place) The whole of Greenmount Suburban Lot 552 (Reserve No. 37043) as shown bordered pink on Reserve Diagram 344.

Reserve No. 37039 is hereby cancelled.

Reserve No. 37040 is hereby cancelled.

Reserve No. 37041 is hereby cancelled.

Reserve No. 37042 is hereby cancelled.

Reserve No. 37043 is hereby cancelled.

(Public Plan: Perth 1:2000 26.28, 27.27, 27.28; M179-4 Chain.)

IT is hereby declared that, pursuant to the resolution of the Shire of Swan passed at a meeting of the Council held on or about May 28, 1984 the undermentioned lands have been set apart, taken, or resumed under section 17 of the Public Works Act 1902, for the purpose of a new road, that is to say—

Swan

2090/88 (MRD 41/141 DV 2).

Road No. 18 (Toodyay Road) (widening of parts) Those portions of Swan Locations 1317 as delineated and marked "Road Widening" on Office of Titles Diagrams 73472, 72608 and 72609, and Locations 170 and 1317 as delineated and marked "Road Widening" on Diagram 72607 and Locations 121, 134, 310, 173 and 1317 as delineated and marked "Road Widening" on Plan 16073.

(Notice of Intention to resume gazetted January 6, 1989).

7.8230 hectares being resumed from Swan Location 1317. 6143 square metres being resumed from Lot 249 of Swan Locations 1317, 121, 173, 134 and 170.

(Public Plan: Swan 1:10 000 7.1, 8.1 and 8.2; 1B/40 Chain).

IT is hereby declared that, pursuant to the resolution of the Shire of Northampton passed at a meeting of the Council held on or about April 13, 1988 the undermentioned lands have been set apart, taken, or resumed under section 17 of the Public Works Act 1902, for the purpose of a new road, that is to say—

Northampton

1078/988.

Road No. 1734 (Teakle Road) (widening of part) That portion of Bowes Agricultural Area Lot 24 as delineated and coloured dark brown on Land Administration Diagram 88935.

1391 square metres being resumed from Bowes Agricultural Area Lot 24.

(Public Plan: 157A/40).

IT is hereby declared that, pursuant to the resolution of the Shire of Morawa passed at a meeting of the Council held on or about October 26, 1987 the undermentioned lands have been set apart, taken, or resumed under section 17 of the Public Works Act 1902, for the purpose of a new road, that is to say—

Morawa

2876/987.

Road No. 9413 (Widenings of part) Those portions of Victoria Locations 6221 and 6219 as delineated and coloured dark brown on Land Administration Plan 17298.

781 square metres being resumed from Victoria Location 6221.

1794 square metres being resumed from Victoria Location 6219.

(Public Plan: 122/80).

IT is hereby declared that, pursuant to the resolution of the City of Cockburn passed at a meeting of the Council held on or about April 12, 1988 the undermentioned lands have been set apart, taken, or resumed under section 17 of the Public Works Act 1902, for the purpose of a new road, that is to say—

Cockburn

1212/988.

Road No. 17904 (Prinsep Road) (i) A strip of land 20.12 metres wide widening at its commencement commencing at the northeastern side of a surveyed road (Forrest Road) and extending as surveyed northeastward along the southeastern boundary of Lot 17 of Jandakot Agricultural Area Lot 154 (Office of Titles Plan 2084(2)) to terminate at a line in prolongation southeastward of the southwestern side of a surveyed road (Muriel Road).

(ii) (widening of part) That portion of Jandakot Lot 154 as delineated and marked "road widening" on Office of Titles Diagram 72916.

24 square metres being resumed from Jandakot Lot 154.

(Public Plan: Perth 1:2000 13.06; F124-4 Chain.)

IT is hereby declared that, pursuant to the resolution of the City of Stirling passed at a meeting of the Council held on or about July 21, 1987 the undermentioned lands have been set apart, taken, or resumed under Section 17 of the Public Works Act 1902, for the purpose of a new road, that is to say—

Stirling

1483/88.

Road No. 14248 (Jeanes Road) (extension) (i) A strip of land 20.12 metres wide leaving the southwestern terminus of the present road at the northwestern boundary of Karrynyup Lot 465 (Reserve No. 30222) and extending as surveyed southwestwards along several southeastern severances of Karrynyup Lot 483 (Reserve No. 33680) and Swan Location 7443 (Reserve No. 31767) to terminate at a line in prolongation northwestward of the northeastern boundary of Lot 874 of Swan Location 6937 (Office of Titles Plan 7448).

(ii) (widening of part) That portion of Swan Location 483 as delineated and coloured dark brown on Land Administration Diagram 88405.

Reserve No. 33680 is hereby reduced by 290 square metres.

(Public Plan: Perth 1:2000 8.32 and 8.33; P137-4 Chain.)



IT is hereby declared that, pursuant to the resolution of the Town of Kwinana passed at a meeting of the Council held on or about December 22, 1987 the undermentioned lands have been set apart, taken, or resumed under Section 17 of the Public Works Act 1902, for the purpose of a new road, that is to say—

## Kwinana

2485/987.

Road No. 313 (Wellard Road) (widening of parts) Those portions of vacant Crown land and Cockburn Sound Location 153 as delineated and coloured mid and dark brown on Land Administration Diagram 88480.

18 square metres being resumed from Cockburn Sound Location 153.

(Public Plan: Peel 1:2 000 09.32; F249-4 Chain.)

IT is hereby declared that, pursuant to the resolution of the Shire of West Arthur passed at a meeting of the Council held on or about April 12, 1988 the undermentioned lands have been set apart, taken, or resumed under Section 17 of the Public Works Act 1902, for the purpose of a new road, that is to say—

## West Arthur

1204/988.

Road No. 17974 (Fisher Street) (i) A strip of land 20.12 metres wide, widening at its terminus, commencing at the southwestern side of Road No. 3385 (Coalfields Road) and extending as surveyed generally southward along the eastern boundaries of Darkan Lot 195 (Reserve No. 30562) portion of a Railway Reserve and Darkan Lot 186 (Reserve No. 26311) to terminate at the northern side of Road No. 10401 (Burrowes Street).

(ii) (widening of part) That portion of unnumbered Railway Reserve as delineated and coloured dark brown on Land Administration Diagram 88851.

(Public Plan: Darkan Townsite.)

IT is hereby declared that, pursuant to the resolution of the Shire of Northampton passed at a meeting of the Council held on or about April 13, 1988 the undermentioned lands have been set apart, taken, or resumed under Section 17 of the Public Works Act 1902, for the purpose of a new road, that is to say—

## Northampton

1077/988.

Road No. 6580 (Fifth Avenue) (widening of part) That portion of Victoria Location 141 as delineated and coloured dark brown on Land Administration Diagram 88821.

279 square metres being resumed from Victoria Location 141.

(Public Plan: Northampton 1:2000 12.17; 160D/40 Chain.)

IT is hereby declared that, pursuant to the resolution of the Shire of Swan passed at a meeting of the Council held on or about January 8, 1988 the undermentioned lands have been set apart, taken, or resumed under Section 17 of the Public Works Act 1902, for the purpose of a new road, that is to say—

## Swan

480/988.

Road No. 1453 (widening of parts) Those portions of Swan Location 16 as delineated and coloured dark brown on Land Administration Diagram 88812.

70 square metres being resumed from Swan Location 16.

(Public Plan: Perth 1:2 000 23.30; M145-4 Chain.)

IT is hereby declared that, pursuant to the resolution of the Shire of Northam passed at a meeting of the Council held on or about October 7, 1988 the undermentioned lands have been set apart, taken, or resumed under Section 17 of the Public Works Act 1902, for the purpose of a new road, that is to say—

## Northam

5217/98.

Road No. 9767 (Southern Brook Road) (widening of part) The whole of Reserve No. 6341 being the land situate northwestward of the northwestern boundary of Avon Location 21155.

Reserve No. 6341 is hereby cancelled.

(Public Plan: Grass Valley N.W. 1:25 000; Northam 40 Chain Sheet 2.)

IT is hereby declared that, pursuant to the resolution of the Shire of Kalamunda passed at a meeting of the Council held on or about January 29, 1988 the undermentioned lands have been set apart, taken, or resumed under Section 17 of the Public Works Act 1902, for the purpose of a new road, that is to say—

## Kalamunda

1757/987.

Road No. 12680 (Asher Road) (Deviation of part) A strip of land varying in width leaving the present road within State Forest No. 54 and extending as delineated and coloured dark brown on Land Administration Plan 17294 generally southeastward and southward through the said State Forest to terminate at a northeastern side of Road No. 10976 (Mundaring Weir Road).

State Forest No. 54 is hereby reduced by 1.4358 hectares.

(Public Plan: Perth 1:10 000 6.5; 1C/20 NW.)

IT is hereby declared that, pursuant to the resolution of the Shire of Katanning passed at a meeting of the Council held on or about August 13, 1987 the undermentioned lands have been set apart, taken, or resumed under Section 17 of the Public Works Act 1902, for the purpose of a new road, that is to say—

## Katanning

2125/987.

Road No. 17924 (Wright Road) The whole of Pinwernying Lot 121 and part of Lot 123 as delineated and coloured dark brown on Land Administration Diagram 88663.

6577 square metres being resumed from Pinwernying Lot 123.

6780 square metres being resumed from Pinwernying Lot 121.

(Public Plan: Katanning 1:2 000 32.34; 416B/40 Chain.)

IT is hereby declared that, pursuant to the resolution of the Shire of Carnarvon passed at a meeting of the Council held on or about October 15, 1987 the undermentioned lands have been set apart, taken, or resumed under Section 17 of the Public Works Act 1902, for the purpose of a new road, that is to say—

## Carnarvon

156/963 (MRD 10-101, 10-102, 10-90).

Road No. 17973 (i) A strip of land 20.12 metres wide, commencing at a line in prolongation northeastward of the northwestern boundary of Carnarvon Lot 1142 (portion of Reserve No. 29283) and extending generally southeastward

as surveyed along the northeastern boundaries of Lots 1142 and 1143 (both being Reserve No. 29283) and 1144 (vacant Crown land) and being parallel and contiguous to the boundaries of the aforementioned Lots, to terminate at a line in prolongation northeastward of the southeastern boundary of the said Lot 1144.

(ii) (widening of part) Those portions of Carnarvon Lots 1143 (Reserve No. 29283) and 1144 (vacant Crown land) as delineated and coloured mid and dark brown on Land Administration Diagram 88836.

Reserve No. 29283 is hereby reduced by 5 square metres.

(Public Plans: Carnarvon 1:2000 08.06.)

IT is hereby declared that, pursuant to the resolution of the Shire of Plantagenet passed at a meeting of the Council held on or about August 20, 1985 and November 17, 1987 the undermentioned lands have been set apart, taken, or resumed under Section 17 of the Public Works Act 1902, for the purpose of a new road, that is to say—

Plantagenet

2970/987 (42/3 H and J.)

Road No. 6963 (widening of parts). Those portions of Plantagenet Location 27, 36, 928, 1513, 1360, 1525 and Hay Location 59 as delineated and marked "Road Widening" on Office of Titles Plans 15493, 15494, 15756, 15757 and Diagram 73099.

2.2463 hectares being resumed from Hay Location 59.

4.3471 hectares being resumed from Plantagenet Location 27.

8.1651 hectares being resumed from Plantagenet Location 36.

1.7783 hectares being resumed from Plantagenet Location 928.

6430 square metres being resumed from Plantagenet Location 1360.

8936 square metres being resumed from Plantagenet Location 1513.

1.6373 hectares being resumed from Plantagenet Location 1525.

2.4927 hectares being resumed from Lot 243 of Plantagenet Locations 27 and 36.

Notice of Intention to resume Gazetted August 7, 1987.

(Public Plan: Mt Barker N.W. 1:25 000; 445/80 Chain.)

(This notice supersedes the Notice that appeared in the *Government Gazette* dated March 23, 1989.)

And whereas His Excellency the Governor has declared that the said lands have been set apart, taken, or resumed for the purpose of the said roads, and that plans of the said lands might be inspected at the Department of Land Administration, Perth, it is hereby notified that the lands described above are now vested in Her Majesty for an estate in fee simple in possession for the public work herein expressed.

By Order of His Excellency.

Dated this 8th day of March 1989.

Y. HENDERSON,  
Minister for Lands.

Road Dedication

It is hereby notified that the Minister for Lands has approved, pursuant to section 288 of the Local Government Act, the dedication as public street the roads in the various Municipalities as described in the abovementioned resumption notices.

By Order of the Minister for Lands.

Dated 17 March 1989.

N. J. SMYTH,  
Executive Director.

LOCAL GOVERNMENT ACT, 1960

Order of the Minister for Lands

Department of Land Administration,  
Perth, 5 May 1989.

Corres. 519/989.

WHEREAS by section 288 of the Local Government Act, 1960, it shall be lawful for the Minister for Lands, on request by a Council of a Municipal District, by order published in the *Government Gazette* to declare any lands reserved or acquired for use by the public or used by the public as a street, way, public place, bridge or thoroughfare, under the care, control, and management of the Council, or lands comprised in a private street, constructed and maintained to the satisfaction of the Council, or lands comprised in a private street of which the public has had uninterrupted use for a period of not less than ten years, as a public street and if the Council thinks fit, that the Minister for Lands shall declare the width of the carriageway and footpaths of the public street. And whereas the Shire of Kalamunda has requested that certain lands named and described in the schedule hereunder, which have been reserved for a street within its municipal district be declared a public street. Now, therefore, the Minister for Lands, does hereby declare the said lands to be a public street, and such land shall, from the date of this order be absolutely dedicated to the public as a street within the meaning of any law now or hereafter in force.

Schedule

Road No. 17966 (Cagney Way) A strip of land 20 metres wide, widening at its commencement, commencing at a line in prolongation eastward of the southern boundary of Lot 2 of Canning Location 386 (Office of Titles Diagram 74999) and extending northwards as delineated and coloured brown on Office of Titles Plan 11476 along the eastern boundaries of the said Lot 2 and Lot 1 both of Location 386 (Diagram 74999) and Lot 150 of Locations 386 and 432 (Diagram 50801) to terminate at a line in prolongation eastward of the northernmost boundary of the last mentioned Lot.

(Public Plan: Perth 1:2 000 25.20; M242-4 Chain.)

N. J. SMYTH,  
Executive Director.

LOCAL GOVERNMENT ACT 1960

Orders of the Minister for Lands

L.A. Corres 2673/987.

WHEREAS by section 288 of the Local Government Act 1960, it shall be lawful for the Minister for Lands, on request by a Council of a Municipal District, by Order published in the *Government Gazette* to declare any lands reserved or acquired for use by the public or used by the public as a street, way, public place, bridge or thoroughfare, under the care, control, and management of the Council, or lands comprised in a private street, constructed and maintained to the satisfaction of the Council, or lands comprised in a private street of which the public has had uninterrupted use for a period of not less than ten years, as a public street and if the Council thinks fit, that the Minister for Lands shall declare the width of the carriageway and footpaths of the public street. And whereas the City of Melville has requested that certain lands named and described in the schedule hereunder, which have been reserved for a street within its municipal district be declared a public street. Now therefore, the Minister for Lands by and with the advice does hereby declare the said lands to be a public street, and such land shall, from the date of this Order, be absolutely dedicated to the public as a street within the meaning of any law now or hereafter in force.

Schedule

Road No. 18027 (Somerville Boulevard) That portion of Cockburn Sound Location 549 as delineated and coloured green on Office of Titles Plan 16871.

(Public Plan: Perth 1:2 000 11.13 and 12.13; F59-4 Chain.)

N. J. SMYTH,  
Executive Director.

ELECTRICITY ACT 1945 (AS AMENDED)  
ELECTRICITY ACT REGULATIONS 1947—PART X  
The State Energy Commission of Western Australia

Approval of Electrical Appliances,  
Prescribed Appliances and Published Specifications.

NOTICE is hereby given that pursuant to section 33B (1) (a) of Part IVA (Approval of Electrical Appliances) of the Electricity Act 1945 (as amended), The State Energy Commission of Western Australia (the Commission) hereby prescribes in the Schedule hereto the class or type of electrical appliance which, (unless otherwise stated in respect of a particular class or type of electrical appliance), shall not be sold, hired or exposed for sale or hire or advertised for sale or hire unless an electrical appliance of that class or type is approved by the Commission, and is stamped or labelled if and as prescribed in the Electricity Act Regulations 1947.

Notice is also hereby given that the general specifications AS 3100—1985 (Definitions and general requirement for electrical materials and equipment) and AS 3300—1986 (General requirements for household and similar electrical appliances), to the extent considered by the Commission appropriate to a particular prescribed electrical appliance, and the specifications quoted in respect of each class or type of electrical appliance in the Schedule shall be the Published Specifications in respect to each of those classes or types of prescribed electrical appliance.

The Notice published in the *Government Gazette* dated 6 December 1985 pursuant to section 33B (1) (a) of Part IVA of the Electricity Act 1945 (as amended) (and all amendments and additions to such Notice thereafter published) is hereby revoked.

The Schedule

Class or Type of Electrical Appliance

“Bread Toaster” (AS 3101-1985) means an electrical appliance which—

- (a) is intended for household and similar use; and
- (b) is designed for toasting bread or similar foods.

“Room Heater” (AS 3103-1985) means an electrical appliance which—

- (a) is intended for household and similar use;
- (b) incorporates a heating unit; and
- (c) is designed for heating the atmosphere in its immediate vicinity by the emission of heat by radiation, convection or forced circulation of heated air or any combination thereof,

but does not include—

- (d) an air conditioning appliance that incorporates a refrigeration device with a condensing unit which may incorporate a heating unit;
- (e) a heating system that is intended to heat the atmosphere of a room primarily by raising the temperature of any floor, wall or ceiling area;
- (f) an under carpet heating system; or
- (g) a special appliance that is used solely for the application of heat to specific materials or substances;

“Immersion Heater” (AS 3104-1987) means an electrical appliance which—

- (a) is intended for household and similar use; and
- (b) is designed—
  - (i) for connection by means of a flexible cord; and
  - (ii) for heating liquid in which it may be immersed.

The term includes aquarium type immersion heaters but does not include—

- (c) an electric jug or other vessel in which heating elements are permanently fixed; or
- (d) any heating element intended for permanent fixing in that jug or vessel.

“Portable Outlet Device” (AS 3105-1987) means an electrical device having a single facility for connection to a low voltage supply by means of an appliance inlet socket or a supply flexible cord with or without cord reeling or coiling arrangements and incorporating one or more plug socket outlets.

The term shall include such devices which:

- (a) have a rating not exceeding 20A
- (b) are provided with a means of fixing a device in position
- (c) incorporate one or more lamps

The term shall not include—

- (d) a cord extension set
- (e) a plug socket adaptor
- (f) a portable electric conditioning or control device; or
- (g) a portable residual current device

“Electric Jug” (AS 3106-1987) means a jug or similar vessel which—

- (a) is intended for household and similar use;
- (b) has a body of non-metallic material; and
- (c) incorporates a bare electric heating element, a sheathed resistor type electric heating element with no provisions for earthing the sheath, or electrodes, immersed in water during operation.

“Appliance Connector” (AS 3109-1987) means a device which is designed—

- (a) for attachment to supply flexible cord; and
- (b) for making a detachable connection between the conductors of the cord and the pins or other contacts of any low voltage appliance or apparatus inlet.

“Miniature Overcurrent Circuit Breaker” (AS 3111-1983) means an enclosed air break switch which—

- (a) is intended for opening a low or medium voltage circuit automatically under pre-determined conditions of overcurrent; and
- (b) has as its main function the prevention of continued overloading of wiring of an electrical installation; and
- (c) has a nominal rating not exceeding 100 amperes and has
  - (i) a current breaking capacity up to but not including 10 kA; and/or
  - (ii) a projected panel mounting area not exceeding 400 mm<sup>2</sup> per pole.

The term shall include Miniature Overcurrent Circuit Breakers as defined, fitted with or incorporating a current operated core balance earth leakage relay or auxiliary contacts.

Any additional projected area of the composite device over and above that occupied by the Miniature Overcurrent Circuit Breaker alone is disregarded for the purpose of this definition.

The term shall not include Miniature Overcurrent Circuit Breakers as defined which are intended and marked as only for use in industrial applications where the circuit breaker is under the control of persons having an appropriate level of electro-technical training and where exemption has been granted by the Regulatory Authority.

“Socket Outlet” (AS 3112-1987) means a device which—

- (a) is intended for fixing at a point at which the low voltage fixed wiring of an installation terminates; and
- (b) has 2, 3 or 4 contacts; and
- (c) has a maximum rating of 20 amperes; and
- (d) is intended to provide a detachable connection with the pins of a plug.

It does not include a socket outlet which is designated in AS 3123 and is intended for industrial applications.

“Plug” means a device which—

- (a) has 2, 3 or 4 pins; and
- (b) with a maximum rating of 20 amperes; and
- (c) is intended for insertion into a socket outlet, cord extension socket or plug socket adaptor; and
- (d) makes a detachable connection between the contacts of any such accessory and the conductors of a flexible cord.

It does not include a plug which is designated in AS 3123 and is intended for industrial applications.

“Soldering Iron” (AS 3114-1986) means a hand tool designed for operation at low voltage, part of which is heated by means of an electric heating unit contained within the tool for the application or removal of solder.

“Bayonet Lampholder” (AS 3117-1988) means a device for use in low voltage circuits intended to accommodate a lamp having a bayonet cap of 15 mm or 22 mm nominal diameter but not including a lampholder which is—

- (a) manufactured specifically for and incorporated within an electrical appliance, or
- (b) manufactured for incorporation within industrial equipment such as switchboards, control panels and the like.

"Inspection Handlamp" (AS 3118-1982) means a fitting designed for operation at low voltage, which accepts an incandescent or discharge lamp intended for inspection purposes, but not including a handlamp which is designed for operation at extra low voltage and is clearly and indelibly marked with the operating voltage.

"Bayonet Lampholder Adaptor" (AS 3119-1983) means a connecting device capable of being inserted into a lampholder of either the B15 or B22 bayonet type and either suitable for connection to a flexible cord or incorporating one or more lampholders with or without switches.

"Cord Extension Socket" (AS 3120-1987) means a device having a maximum rating of 20 amperes at low voltage which—

- (a) is designed for attachment to a flexible cord; and
- (b) has contacts whereby a detachable connection may be made with the pin of a plug, to figure 2.1 of AS 3112.

The term shall not include a device which is intended for use solely within equipment in such a way that it is not exposed to personal contact.

"Plug Socket Adaptor" means a single or multiple connecting device for insertion into a low voltage socket outlet, but does not include a plug or portable outlet device.

"Razor or Hair Clipper" means an electrical appliance which—

- (a) is intended for use at low voltage; and
- (b) incorporates an electric motor or vibrating mechanism actuating cutters intended for shaving, cutting or trimming human hair.

"Battery Charger" (AS 3126-1981) means a self contained unit of electrical equipment which is—

- (a) intended for household and similar use;
- (b) has an input rating not exceeding 1kVA;
- (c) intended for connection on the input side to a low voltage supply; and
- (d) the primary purpose of which is to charge batteries,

but does not include a battery charger specifically intended for use in or associated with mains operated electronic and related equipment for household and similar general use, provided that the connecting device restricts the use of the battery charger to the equipment for which it is designed and there are no accessible extra low voltage output contacts on the connecting device or on the equipment with which it is intended to be used when the unit is energised.

"Extra Low Voltage Power Supply Unit" means a self contained unit of electrical equipment which—

- (a) is intended for household and similar use;
- (b) has an input rating not exceeding 1kVA;
- (c) is designed to provide an extra low voltage supply to external appliances and equipment; and
- (d) is intended for connection on the input side to a low voltage supply,

but does not include extra low voltage power supply units specifically intended for use in or associated with mains operated electronic and related equipment for household and similar general use, provided that the connecting device restricts the use of the extra low voltage power supply unit to the equipment for which it is designed and there are no accessible extra low voltage output contacts on the connecting device or on the equipment with which it is intended to be used when the unit is energised.

"Cord-line Switch" (AS 3127-1987) means a switch intended for connection in a flexible cord, but does not include a switch connected at the end of the flexible cord, such as a pendant switch or bell push.

"Portable Lighting Fitting" (AS 3128-1986) means an electrical fitting which—

- (a) is intended for illuminating, decorative or advertising purposes;
- (b) is intended for connection by means of a flexible cord;
- (c) is not intended to be permanently fixed in position;
- (d) may be placed on a horizontal surface or attached by spring clamp or other similar means to any vertical or inclined surface; and

- (e) includes hand held units intended for photographic or video filming purposes,

but does not include a portable lighting fitting of wood, glass, ceramic, marble, thermosetting insulating material or the like or thermoplastic material which may support the lampholder and does not enclose the lamp; and

- (i) is provided with only one approved all insulated lampholder; and
- (ii) has no exposed metal; and
- (iii) is fitted with an approved flexible cord wired directly to the lampholder; and
- (iv) has no switch other than that which may be in the lampholder or a cord line switch.

"Fence Energiser" (AS 3129-1985) means an electrical appliance designed for operation at low or medium voltage and intended to regulate and control the supply of electrical energy to an electric fence.

"Wall Switch" (AS 3133-1983) means a switch, of the single-pole, double-pole, two-way, or intermediate type having a rating not exceeding 20 amperes at low voltage—

- (a) which is designed for a surface, flush, or semi-flush mounting on some part of a building, or structure; and
- (b) by means of which a circuit can be manually opened and closed,

but does not include—

- (c) a ceiling pull switch;
- (d) a switch specially designed for, and incorporated in, an appliance;
- (e) a momentary-on and momentary-off press button switch; or
- (f) an electrically operated switch.

"Edison Screw Lampholder" (AS 3140-1988) means a device for use in low voltage circuits intended to accommodate a lamp having an Edison screw cap of either 14mm or 27mm nominal outside diameter, but not including a lampholder which is—

- (a) manufactured specifically for and incorporated within an electrical appliance; or
- (b) manufactured for incorporating within industrial equipment such as switchboards, control panels and the like.

"Pressure Storage Water Heater" (AS 3142-1986) means an unvented heater which—

- (a) incorporates an electric heating unit; and
- (b) is designed to operate at low or medium voltage for the heating and storage of water at a pressure of more than 21 kilopascals in a container of capacity not less than 4.5 litres nor more than 680 litres,

but does not include an electric water heater specially designed for industrial purposes, an electric steam generator or an electric steriliser.

"Water Bed Warmer" (AS 3148-1987) means an electrical appliance incorporating a heating unit intended for use beneath a water bed mattress and including any associated control device.

"Flexible Heating Pad" (AS 3149-1987) means an electrical appliance which—

- (a) is intended to apply heat to parts of the human body;
- (b) intended for connection to low voltage supply; and
- (c) in the form of a pad which is heated by means of an electric heating element contained within a flexible enclosure or envelope with a projected area of less than 0.6 square metres.

"Insect Electrocuter" (AS 3150-1985) means an electrical appliance designed for operation at low voltage and intended to provide a secondary voltage generated by a transformer or other means for the destruction of insects.

"Decorative Lighting Outfit" (AS 3152-1988) means an electrically interconnected set of lamps or lampholders intended for connection to a low voltage supply which are—

- (a) connected with flexible cord having conductors less than 2.5mm<sup>2</sup>;
- (b) designed to be used for decorative or display purposes with or without a control device; and
- (c) suitable for either indoor or outdoor use.

“Vacuum Cleaner” (AS 3153-1982) means an electrical appliance which—

- (a) is intended for household and similar use;
- (b) incorporates an electric motor;
- (c) is designed to operate at low voltage and by causing the movement of air, to remove dust and associated foreign matter by suction, with or without the assistance of driven brushes, beaters or similar devices; and
- (d) in normal use may be entirely supported or guided, by the operator.

“Lawnmower” (AS 3156-1987) means an electrical appliance which—

- (a) is intended for household and similar use;
- (b) incorporates an electric motor to operate cutters, blades or other similar devices;
- (c) is designed to operate at low or medium voltage for cutting lawn or grass; or
- (d) in normal use may be entirely supported or guided, by the operator.

“Floor Polisher” (AS 3157-1986) means an electrical appliance which—

- (a) is intended for household and similar use; and
- (b) incorporates an electric motor; and
- (c) is designed to operate at low voltage for polishing or scrubbing floors by the operation of pads, brushes or other suitable means.

“Portable Drill” (AS 3160-1987) means an electric hand tool which—

- (a) incorporates an electric motor;
- (b) is designed for operation at low voltage;
- (c) has the primary purpose of causing the rotation of a chuck or similar device that is capable of accommodating drills;
- (d) in normal use may be entirely supported or guided by the operator.

“Portable Saw” means an electric hand tool which—

- (a) incorporates an electric motor;
- (b) is designed to operate at low voltage for use as a saw; and
- (c) in normal use may be entirely supported or guided by the operator.

“Hedge Clipper” means an electric hand tool which—

- (a) incorporates an electric motor;
- (b) is designed to operate at low voltage for the trimming of hedges; and
- (c) in normal use may be entirely supported or guided by the operator.

“Food Preparation Machine” (AS 3162-1986) means an electrical appliance which—

- (a) is intended for household and similar use;
- (b) incorporates a motor; and
- (c) is designed for operation at low voltage for the preparation of solid or liquid foods by mixing, beating, blending, mincing, grinding, slicing, shredding or the extraction of juices.

“Washing Machine” (AS 3163-1985) means an electrical appliance which—

- (a) is intended for household and similar use; or
- (b) is similar to a household type which may include a facility for coil operation or keying to restrict access and intended by use by the public in communal laundries and laundrettes;
- (c) is designed to operate at low or medium voltage for washing clothes, household fabrics, and the like; and
- (d) may incorporate means for partially drying the wash load.

“Electric Blanket” (AS 3164-1985) means a flexible electric appliance which—

- (a) is intended primarily for the general application of heat to a bed;
- (b) is designed to operate at low or extra low voltage; and
- (c) has a projected surface heating area exceeding 0.6 of a square metre.

“Fluorescent Lamp Ballast” (AS 3168-1983) means any device intended for use in a luminaire or portable lighting fitting and designed to control the magnitude of the current flowing through the discharge path and/or electrodes of a hot cathode fluorescent lamp or lamps or a cold starting fluorescent lamp or lamps of the single pin cap type and including any capacitor incorporated in or supplied as part of the ballast but not including—

- (a) ballasts which are specifically intended for use in luminaires certified for compliance with the requirements for electrical equipment with increased safety type of protection Ex e, for use in hazardous locations;
- (b) ballasts incorporated in electro-medical equipment as defined in AS 3200;
- (c) ballasts incorporated in ultra-violet sterilisers; and
- (d) ballasts incorporated in equipment, sealed in a manner such that replacement by the user is not intended.

“Sewing Machine” (AS 3171-1982) means an electrical appliance which—

- (a) is intended for household and similar use;
- (b) is designed to operate at low voltage for stitching fabrics or plastic materials and the like.

“Electric Range” (AS 3172-1986) means an electric appliance which—

- (a) is intended for household and similar use;
- (b) is designed to operate at low or medium voltage; and
- (c) comprises—
  - (i) one or more cooking compartments or
  - (ii) a cooking hob fitted with one or more heating units of the radiant or electromagnetic induction type or
  - (iii) any combination of one or more of the types referred to in subparagraphs (i) and (ii),

but does not include any equipment which employs high frequency radiated energy for heating or cooking.

“Portable Cooking Appliance” means an electrical appliance which—

- (a) is intended for household and similar use;
- (b) is suitable for use at low voltage and has a nominal rating not exceeding 20 amperes;
- (c) comprises a cooking compartment fitted with at least one element provided solely for heating the compartment; and
- (d) is with or without one or more heating units that is or are intended, or may be used, to heat a cooking vessel or vessels standing thereon.

“Electric Kettle” or “Electric Saucepan” means a vessel which—

- (a) is intended for household and similar use;
- (b) incorporates an electric heating element; and
- (c) is designed for heating liquids,

and includes a coffee percolator, teapot or pressure cooker, but does not include—

- (d) an electric urn or urn type percolator of a capacity of 4.5 litres or more; or
- (e) any equipment designed or manufactured specifically for sterilising purposes.

“Hotplate/Griller” means an electrical appliance which—

- (a) is intended for household and similar use;
- (b) has a nominal rating not exceeding 20 amperes; and
- (c) is designed, or may be used, for heating or grilling food, but does not include an appliance that incorporates a cooking compartment fitted with a heating unit or units provided solely for heating the cooking compartment.

“Projector” (AS 3181-1986) means an electrical appliance which—

- (a) is intended for household and similar use or educational use; and
- (b) is designed to operate at low voltage for projecting an image of a photographic slide, picture, or moving film on a screen, with or without sound facilities,

and includes viewers and editors but does not include microfilm readers or combination microfilm readers and printers.

"Dishwashing Machine" (AS 3184-1986) means an electrical appliance which—

- (a) is intended for household and similar use; and
- (b) is designed to operate at low or medium voltage for the washing of eating and cooking utensils.

"Supply Flexible Cord" (AS 3191-1981) means an unscreened flexible cord, with or without sheathing of elastomer or PVC or braiding of textile materials, which—

- (a) is designed for use at low voltage; and
- (b) consist of two or three elastomer or PVC insulated cores of multistrand construction in which—
  - (i) the cross sectional area of the conductor does not exceed 2.5 square millimetres; and
  - (ii) except for tinsel cords, the diameter of the individual wire stranding does not exceed 0.21 of a millimetre for conductor sizes up to 1 square millimetre, or 0.28 of a millimetre for conductor sizes exceeding 1 square millimetre.

The term shall not include a supply flexible cord directly connected to equipment and which is marked in accordance with the Cenelec HAR marking scheme for flexible cords and is supported with evidence of certification under this scheme.

"Automotive Type Battery Charger" (AS 3193-1984) means a fixed or portable self-contained battery charger which has—

- (a) an input rating not exceeding 1.0 kVA
- (b) an open circuit output voltage not exceeding 50 volts, dc; and
- (c) is designed primarily for charging batteries of the type intended for automotive use.

"Arc Welding Machine" (AS 3195-1986) means an electrical appliance which—

- (a) is of the transformer type;
- (b) has a short circuit rating not exceeding 15 kVA;
- (c) can easily be moved from one place to another while it is connected to supply; and
- (d) is designed—
  - (i) for connection by means of a flexible cord and plug; and
  - (ii) to operate at low or medium voltage for the purpose of arc welding;

but does not include any portable electric arc welding machine designed solely for gas shielded electric arc welding.

"Clothes Dryer" (AS 3196-1986) means an electrical appliance which—

- (a) is intended for household and similar use; and
- (b) is designed to operate at low or medium voltage for drying household textile materials washed by water.

"Portable Electric Conditioning or Control Device" (AS 3197-1980) means a self contained unit intended for connection to supply by means of flexible cord, pins for engagement with a socket outlet or an appliance inlet and which—

- (a) is intended for household and similar use; and
- (b) for controlling currents not exceeding 20 amperes at low voltage; and
- (c) has facilities for connection of electrical apparatus;
- (d) incorporates a device which automatically controls the input of electrical energy to electrical apparatus; and
- (e) may be controlled from within the device or from an external source.

"Microwave Oven" (AS 3301-1988) means an electrical appliance which—

- (a) is designed to operate at low or medium voltage; and
- (b) is intended to apply heat to food, liquids, or other substances in a chamber by means of high frequency electromagnetic radiation,

but does not include microwave heating equipment specially designed for industrial application.

"Fan" (AS 3302-1988) means an electrical appliance which—

- (a) is intended for household and similar use; and
- (b) is designed to operate at low voltage for moving air in the immediate vicinity,

and includes—

- (c) a ventilating fan;
- (d) a fan suitable for mounting on a desk, table, wall, floor, or ceiling; and

- (e) all ancillary equipment whether incorporated in, or detached from the fan motor assembly,

but does not include a fan incorporated in or associated with—

- (f) an evaporative type cooler;
- (g) a refrigerated type air conditioning unit;
- (h) a room heating appliance;
- (i) a ducted ventilating system; and
- (j) a range hood.

"Refrigerator or Freezer" (AS 3303-1984) means an electrical appliance which—

- (a) is intended for household and similar use;
- (b) is designed to operate at low voltage for storing and cooling food; and
- (c) includes a combined refrigerator-freezer unit.

"Hair Care Appliance" (AS 3304-1984) means an electrical appliance which—

- (a) is intended for household and similar use, but includes hand held hair dryers for commercial use; and
- (b) is designed to operate at low voltage for drying or styling of human hair by heating, heated air, steam, spray or any combination thereof.

The term includes hair dryers, curling irons, curling wands curling combs, curling brushes and hair roller heating units.

"Iron" (AS 3307-1987) means an electrical appliance which—

- (a) is intended for household and similar use;
- (b) incorporates an electric heating unit or electrodes;
- (c) is designed for smoothing or pressing fabric; and
- (d) in normal use may be entirely supported or guided by the operator.

"Range Hood" (AS 3310-1988) means an appliance which—

- (a) is intended for household and similar use;
- (b) incorporates electrical equipment such as fans, lamps and controls; and
- (c) is designed for operation at low voltage for the collection or filtering of air from above a cooking appliance.

"Portable Massage Appliance" (AS 3311-1988) means an electrical appliance which—

- (a) is intended for household and similar use;
- (b) is designed to operate at low voltage;
- (c) is driven by a motor;
- (d) may include a heating element;
- (e) is intended primarily to massage parts of the human body; and
- (f) in normal use is either, guided or supported by hand, or placed in any position against or under the body of a person.

N. B. MAY,  
Secretary,

The State Energy Commission of Western Australia,  
Perth, Western Australia.

Dated 2nd May, 1989.

## OCCUPATIONAL HEALTH, SAFETY AND WELFARE ACT 1984

### Notice of Appointment

MADE by His Excellency the Governor in Executive Council.

Under section 6 (2) (d) (ii) of the Occupational Health, Safety and Welfare Act 1984 His Excellency the Governor has been pleased to appoint the following person as a member of the Occupational Health, Safety and Welfare Commission—

Leonard Gandini, 75 Agincourt Drive, Willetton.  
for a term expiring on 3 April 1991.

By His Excellency's Command,  
G. PEARCE,  
Clerk of the Council.

**ERRATUM**

## CREDIT ACT 1984

## Order under Section 19

WHEREAS an error occurred in the order published under the above heading on page 1124 of *Government Gazette* number 36 of Friday, 14 April 1989 it is corrected as follows.

Line 1 of clause 3

Delete: "55 (2)"

Insert: "55 (1)"

## CREDIT ACT 1984

## CREDIT (RECOGNIZED STATES) ORDER 1989

MADE by His Excellency the Governor in Executive Council under section 17.

**Citation**

1. This order may be cited as the *Credit (Recognized States) Order 1989*.

**Recognized State—Declaration**

2. The State of Queensland is declared to be a recognized State for the purposes of the *Credit Act 1984*.

By His Excellency's Command,

G. PEARCE,  
Clerk of the Council.

## EMPLOYMENT AGENTS ACT 1976

## Employment Agents Exemption Order No. 8 of 1989

MADE by His Excellency the Governor in Council under Section 8.

**Citation**

1. (1) This Order may be cited as the Employment Agents Exemption Order No. 8 of 1989.

**Commencement**

- (2) This Order shall come into operation on the day of its publication in the *Government Gazette*.

**Grant of**

2. An exemption is hereby granted to Bernadette Elizabeth Costello trading as Sister Patricia's Mother and Baby Care Service of 19 Patula Place, Menora in the State of Western Australia from Section 42 (2) of the Employment Agents Act upon the following conditions;

- (a) that the information as to any prospective employment which might be offered to a person seeking employment and which would, but for the exemption, have had to be given in writing to that person shall be given verbally;
- (b) that each service-provider will be required to enter into a head agreement with the Agency prior to any referral and that agreement will set out all information required to be given under the Act with the exception the requirement under section 42 (2) (b) to provide the name and address of each employer. In addition, the Agency will keep an accurate record of all referral information.
- (c) that an accurate office record be maintained of all information furnished to a person seeking employment whether verbally or by a Notice specifying the details required under the Act.

By His Excellency's Command,

G. PEARCE,  
Clerk of the Council.

## SOIL AND LAND CONSERVATION ACT 1945

BRIDGETOWN/GREENBUSHES LAND CONSERVATION DISTRICT  
(APPOINTMENT OF MEMBERS OF DISTRICT COMMITTEE) INSTRUMENT 1989

MADE by the Minister for Agriculture.

**Citation**

1. This instrument may be cited as the Bridgetown-Greenbushes Land Conservation district (appointment of Members District Committee) Instrument 1989.

**Interpretation**

2. In this instrument—

"Constitution Order" means the Soil and Land Conservation (Bridgetown-Greenbushes Land Conservation District) Order 1989\*; "Committee" means the District Committee established by clause 4 of the constitution order.

[\*Published in the *Gazette of 17 March 1989 at pp. 796-797.*]

**Appointment of Members**

3. (1) Under Clause 5(1)(b) of the constitution order—
- (a) Robert Wardell-Johnson of Bridgetown
  - (b) John James Taylor of Bridgetown
- are appointed members of the Committee in the nomination of the Shire of Bridgetown-Greenbushes.
- (2) Under Clause 5(1)(c) of the constitution order—
- (a) William Kenneth Wood of Bridgetown
  - (b) David Ayres of Bridgetown
  - (c) Alan Roberts of Bridgetown
- are appointed members of the committee to represent the Western Australian Farmers Federation Inc.
- (3) Under clause 5(1)(d) of the constitution order—
- (a) Kenneth Robert Armstrong of Bridgetown
  - (b) James Leslie Frith of Bridgetown
  - (c) Barbara Florence Della-Patrona of Greenbushes
  - (d) Nicholas Grant Dodson of Maranup
  - (e) Robert Howard of Greenbushes
  - (f) Christopher Donald Shedley of Bridgetown
  - (g) Thomas Stuart Wheatley of Bridgetown
  - (h) District Manager, Department of Conservation and Land Management, Kirup.
- are appointed members of the committee being persons actively engaged in, or affected by, or associated with land use in the Bridgetown-Greenbushes Land Conservation District.

**Term of Office**

4. The appointment is made under clause 5(3) shall be for a term of 3 years commencing on the day that this instrument is published in the *Gazette*.

ERNIE BRIDGE,  
Minister for Agriculture.

## SOIL AND LAND CONSERVATION ACT 1945

## CADOUX-MANMANNING LAND CONSERVATION DISTRICT (APPOINTMENT OF MEMBERS OF DISTRICT COMMITTEE) INSTRUMENT 1989

MADE by the Minister for Agriculture.

**Citation**

1. This instrument may be cited as the Cadoux-Manmanning Conservation District (appointment of Members District Committee) Instrument 1989.

**Interpretation**

2. In this Instrument—
- “Constitution order” means the Soil and Land Conservation (Cadoux-Manmanning Land Conservation District) Order 1989\*.
  - “Committee” means the District Committee established by Clause 4 of the Constitution Order.

[\*Published in the *Gazette* of April 7, 1989 at pp. 1061-1063.]

**Appointment of Members**

3. (1) Under Clause 5(1)(b) of the constitution order Peter Clifton Booth of Cadoux is appointed a member of the Committee on the nomination of the Shire of Wongan-Ballidu.
- (2) Under clause 5(1)(c) of the constitution order, Sydney Alfred McNamara of Manmanning is appointed a member of the Committee on the nomination of the Shire of Dowerin.
- (3) Under Clause 5 (1) (d) of the constitution order
- (a) Peter James McNamara of West Cadoux
  - (b) Duncan Stewart Avery of Manmanning
  - (c) Richard Thomas Mincherton of West Cadoux
- appointed members of the Committee to represent the Western Australian Farmers Federation.
- (4) Under Clause 5 (1) (e) of the constitution order—
- (a) Victor Shane Lyons of Cadoux
  - (b) Alan Ernest Robb of Cadoux
  - (c) Elizabeth Olive Lyons of Cadoux
  - (d) Phillip Scott McCashney of Cadoux
  - (e) Gregory Bruce Lyons of Cadoux
  - (f) Catherine Elizabeth Higgins of Cadoux
  - (g) Michael John Kalajzic of Cadoux
  - (h) Rodney Clarke of Cadoux
- are appointed members of the committee being persons actively engaged in or affected by or associated with land use in the Cadoux-Manmanning Land Conservation District.

**Term of Office**

4. The appointment is made under Clause 5(3) shall be for a term of 3 years commencing on the day that this instrument is published in the *Gazette*.

ERNIE BRIDGE,  
Minister for Agriculture.



## SOIL AND CONSERVATION ACT 1945

## UPPER AVON LAND CONSERVATION DISTRICT (APPOINTMENT OF MEMBERS OF DISTRICT COMMITTEE) INSTRUMENT 1989

MADE by the Minister for Agriculture.

**Citation**

1. This Instrument may be cited as the Upper Avon Land Conservation District (appointment of Members District committee) Instrument 1989.

**Interpretation**

2. In this Instrument—

“Constitution order” means the Soil and Land Conservation (Upper Avon Land Conservation District) Order 1989\*.

“Committee” means the District Committee established by Clause 4 of the Constitution Order.

[\*Published in the Gazette of 17 March 1989 at pp. 791-795.]

**Appointment of Members**

3. (1) Under Clause 5 (1) (b) of the constitution order Allan Frederick Salau of West Pingelly is appointed a member of the Committee on the nomination of the Shire of Wandering.

(2) Under Clause 5 (1) (c) of the constitution order Colin Noel Mills of Brookton is appointed a member of the Committee on the nomination of the Shire of Brookton.

(3) Under Clause 5 (1) (d) subclause (2) of the constitution order

(a) Anna Marie Butcher of Youraling

(b) Bruce Edwin Hobbs of Youraling

appointed members of the Committee to represent the Western Australian Farmers Federation.

(4) Under Clause 5 (1) (e) subclause (3) of the constitution order Anthony Boyle of York is appointed a member of the Committee to represent the Pastoralists and Graziers Association.

(5) Under Clause 5 (1) (f) of the constitution order

(a) Brett David Whittington of Brookton

(b) Kim Hillsdon Mills of Brookton

(c) Ian Morgan Eva of East Brookton

(d) William Leslie Woods of Brookton

(e) David Lance Bond of West Brookton

appointed members of the committee being persons actively engaged in, or affected by or associated with land use in the Upper Avon Land Conservation District.

**Term of Office**

4. The appointment is made under Clause 5 (4) shall be for a term of 3 years commencing on the day that this instrument is published in the *Gazette*.

ERNIE BRIDGE,  
Minister for Agriculture.

## PUBLIC EDUCATION ENDOWMENT ACT 1909

## Notice of Approval of Sale of Land

HIS Excellency the Governor has been pleased to approve under section 9A of the *Public Education Endowment Act 1909*, of the sale of Broome Lot 586 and portion of Broome Lot 632 being the land comprised in Certificate of Title Volume 1712 Folio 974, being the land vested in the Trustees of the Public Education Endowment for the purposes of public education pursuant to section 4 of that Act.

WESTERN AUSTRALIAN POST SECONDARY  
EDUCATION COMMISSION ACT 1970

Office of the Minister for Education,  
Perth, 4 May 1989.

IT is hereby notified for general information that His Excellency the Governor, in Executive Council acting in accordance with the provisions of the Western Australian Post Secondary Education Commission Act has approved the re-appointment of Mr K. D. O'Sullivan of 7 McKay Street, Bentley as a member of the Western Australian Post Secondary Education Commission for a term expiring on 28 February 1993.

CARMEN LAWRENCE,  
Minister for Education.

WESTERN AUSTRALIAN COLLEGE OF ADVANCED  
EDUCATION ACT 1984

Office of the Minister for Education,  
Perth, 4 May 1989.

IT is hereby notified for general information that His Excellency the Governor has, in accordance with the provisions of section 9 (1) (i) of the Western Australian College of Advanced Education Act 1984, approved of the appointment of Ms Jessie Woodyatt of 9 Collier Street, Applecross for a term expiring on 28 February 1991, as a member of the Western Australian College of Advanced Education.

CARMEN LAWRENCE,  
Minister for Education.

COUNTRY HIGH SCHOOL HOSTELS AUTHORITY  
ACT 1960

Office of the Minister for Education,  
Perth, 4 May 1989.

IT is hereby notified that His Excellency the Governor in Executive Council acting under the provisions of Sections 4 and 5 of the Country High School Hostels Authority Act 1960, has approved the reappointment of Mr C. Philpott of 39 Haig Road, Attadale, Mrs A. Harris of Katanning, Mrs S. Wilding of Northam, Mr J. Nicholas of 74 Newry Street, Floreat and Archdeacon R. Brown of Northam as members of the Country High School Hostels Authority for terms expiring on 30 September 1989.

CARMEN LAWRENCE,  
Minister for Education.

EDUCATION ACT 1928  
EDUCATION AMENDMENT REGULATIONS 1989

MADE by the Minister for Education.

**Citation**

1. These regulations may be cited as the *Education Amendment Regulations 1989*.

**Schedule 2 amended**

2. Schedule 2 to the *Education Act Regulations 1960\** is amended under the heading "GENERAL TUITION FEES." in paragraph (a) in subparagraph (ia)—

- (a) in item (D) by deleting "or" in the second place where it occurs;
- (b) in item (E) by inserting after "State," the following—  
" or "; and
- (c) by inserting after item (E) the following item—  
" (F) a Seniors Card, issued by the Department for Community Services in this State, "

(\*Reprinted in the Gazette of 19 March 1971 at pp. 855-969. For amendments to 17 March 1989 see page 220-232 of 1987 Index to Legislation of Western Australia and Gazettes dated 23 September 1988, 4 November 1988, 30 December 1988 and 27 January 1989.)

CARMEN LAWRENCE,  
Minister for Education.

**BUILDING MANAGEMENT AUTHORITY**

Tenders, closing at West Perth, at 2.30 pm on the dates mentioned hereunder, are invited for the following projects.

Tenders are to be addressed to:—

The Minister for Works,  
c/o Contract Office,  
Dumas House,  
2 Havelock Street.  
West Perth, Western Australia 6005

and are to be endorsed as being a tender for the relevant project.

The highest, lowest, or any tender will not necessarily be accepted.

Tender No.	Project	Closing Date	Tender Documents now available from:
24741 ....	South Goegrup Primary School—Construction. Builders Categorisation Category B. Selected Tenderers only. Deposit on Documents: \$300	10/5/89	BMA West Perth
24755 ....	Governor Stirling Senior High School (Midland)—Upgrade to Home Economics, Administration Block and Library. Builders Categorisation Category C.	10/5/89	BMA West Perth
24757 ....	Oakford Primary School—Redevelopment (Transportables). Builders Categorisation Category D.	10/5/89	BMA West Perth
24758 ....	Booragoon Primary School—Alterations & Additions. Builders Categorisation Category D.	10/5/89	BMA West Perth
24759 ....	Department for Community Services, Karratha—Family Centre—erection. Builders Categorisation Category D.	17/5/89	BMA West Perth BMA Karratha
24760 ....	Boyup Brook District High School—Alterations & Additions. Builders Categorisation Category D.	17/5/89	BMA West Perth
24761 ....	Boyup Brook District High School—Primary Annexe—New Administration & Library. Builders Categorisation Category D.	17/5/89	BMA West Perth BMA Bunbury
24762 ....	Gnowangerup District Hospital—Repairs & Renovations 1989. Builders Categorisation Category D.	24/5/89	BMA West Perth BMA Albany
24763 ....	Joondalup (Bureauwest) Computing Facility—No-Break Power System (3 x 500 KVA modules with all requisite equipment). Nominated Sub Contract.	24/5/89	BMA West Perth
24764 ....	Police Headquarters, East Perth—UPS Upgrade—Building Works. Builders Categorisation Category D.	24/5/89	BMA West Perth
24741 ....	South Goegrup Primary School—Construction. Builders Categorisation Category B. Selected Tenderers only. Deposit on Documents: \$300	17/5/89 (Extended)	BMA West Perth

BUILDING MANAGEMENT AUTHORITY—*continued**Acceptance of Tenders*

Tender No.	Project	Contractor	Amount
24737	Bellevue Primary School—Toilet Upgrade	Commercial Building Contractors	\$ 110 000
24739	Carnarvon Police Station—Additions and Alterations	John Russell Constructions ....	392 600

C. BURTON,  
Executive Director,  
Building Management Authority.

## STATE TENDER BOARD OF WESTERN AUSTRALIA

*Tenders Invited*

Date of Advertising	Schedule No.	Description	Date of Closing
1989			1989
Apr 21 .....	39A1989 .....	Electrodes, Electro-Cardiograph for a Period of 18 months .....	May 11
Apr 21 .....	99A1989 .....	Sterile Fluids—Large Volume (Two Year Period) for various Government Departments .....	May 11
Apr 21 .....	108A1989 ...	Microfilm Supplies to various Government Departments (1st July, 1989 to 30th June, 1990) .....	May 11
Apr 21 .....	334A1989 ...	School Telephone Systems for the Ministry of Education of WA .....	May 11
Apr 21 .....	335A1989 ...	New or secondhand Rubber Tyred Mobile Crane for Department of Marine & Harbours .....	May 11
Apr 21 .....	338A1989 ...	Computer Output Paper Handling Equipment for the Treasury Department .....	May 11
Apr 21 .....	344A1989 ...	Four (4) only Four Wheel Drive Loaders for the Main Roads Department (Recall) .....	May 11
Apr 21 .....	14A1989 .....	Paper Products and Dispensers to various Government Departments (One Year Period commencing 23rd June, 1989) .....	May 18
May 5 .....	309A1989 ...	A Medical Linear Accelerator and Patient Support System for Sir Charles Gairdner Hospital .....	May 18
Apr 28 .....	349A1989 ...	Supply and Installation of a Electrostatic Plotter for the Main Roads Department .....	May 18
Apr 28 .....	345A1989 ...	Supply, Installation and Maintenance of Word Processing and Office Products Equipment and Associated Software for the State Housing Commission of WA .....	May 25
May 5 .....	354A1989 ...	Sewing Machines and Overlocking Macines for the Ministry of Education .....	May 25
May 5 .....	171A1989 ...	Lithographic Offset Printing Plates for the State Printing Division (1-2 year period) .....	June 1
May 5 .....	101A1989 ...	Lubricants and Fuels for various Government Departments in Western Australia .....	June 15
<i>Service</i>			
Apr 21 .....	52A1989 .....	Funerals of Deceased Indigent Persons in Country Areas (One Year Period)—Department for Community Services .....	May 11
Apr 28 .....	140A1989 ...	The Provision of Freight Service/s from the Perth Metropolitan Area to nominated Country Centres—Various State Government Departments in Western Australia .....	May 25
May 5 .....	169A1989 ...	A Country Courier Service to and from the Mail West Office (formerly Correspondence Depatch Office) and nominated country towns (1 or 2 year period)—Department of Services .....	May 25
Apr 28 .....	170A1989 ...	Pilot Vessel Service at Broome (2 Year Period)—Department of Marine and Harbours .....	Jun 1

*For Sale by Tender*

Date of Advertising	Schedule No.	For Sale	Date of Closing
1989			1989
Apr 21 .....	336A1989 ...	1986 Toyota Hilux 4x4 X Cab (6QI 816), 1985 Ford Falcon XF Sedan (6QD 339), 1986 Ford Falcon XF Sedan (6QH 299) and 1986 Ford Falcon XF Sedan (6QH 892) at Ludlow .....	May 11
Apr 21 .....	337A1989 ...	1985 Mitsubishi L300 4x2 Eight (8) Seater Bus (6QG 321) at Mundaring .....	May 11
Apr 21 .....	339A1989 ...	1988 Holden Commodore VL Station Wagon (MRD 2536) at Welshpool .	May 11
Apr 21 .....	340A1989 ...	1987 Ford Falcon XF Sedan (6QK 743) at Wyndham .....	May 11
Apr 21 .....	341A1989 ...	1985 Daihatsu V57HS Tray Top Truck (MRD 8172) at Derby .....	May 11

STATE TENDER BOARD OF WESTERN AUSTRALIA—*continued*  
For Sale by Tender—*continued*

Date of Advertising	Schedule No.	For Sale	Date of Closing
1989			1989
Apr 21 .....	342A1989 ...	1987 Ford Falcon XF Panel Van 4.1L Motor (MRD 2241) and 1987 Ford Falcon XF Panel Van 4.1L Motor (MRD 2242) at Welshpool .....	May 11
Apr 21 .....	343A1989 ...	1975 International Flat Top Truck (MRD 1352) at Welshpool .....	May 11
Apr 28 .....	346A1989 ...	1986 Toyota Hilux 4x4 Tray Back (6QI 259) at Kununurra .....	May 18
Apr 28 .....	347A1989 ...	1986 Ford Falcon XF Panel Van (MRD 9257), 1987 Mazda E2000 Van (MRD 9648) and 1987 Nissan Urvan Van (MRD 9938) at Welshpool ..	May 18
Apr 28 .....	348A1989 ...	1987 XF Ford Falcon GL Sedan (7JW 243) at South Hedland .....	May 18
Apr 28 .....	350A1989 ...	1987 Ford Falcon XF Station Wagon (6QL 857) at Kalgoorlie .....	May 18
Apr 28 .....	351A1989 ...	Secondhand Surplus Power Generating Equipment at Esperance .....	May 18
May 5 .....	352A1989 ...	McFarlane 125 KVA Generating Set Model No. RRM1060 at Welshpool .....	May 25
May 5 .....	353A1989 ...	1985 Hino Flat Top Truck (6QG 041) at Kununurra .....	May 25
May 5 .....	355A1989 ...	1985 Nissan Dual Cab 4x4 Diesel Utility (6QF 095), 1987 Ford Falcon XF Station Wagon (6QM 529), 1987 Ford Falcon XF Station Wagon (6QK 944), and 1986 Ford Falcon XF Station Wagon (6QJ 504) at Mundaring .....	May 25

Tenders, addressed to the Chairman, State Tender Board, 815 Hay Street, Perth 6000 will be received for the above-mentioned tenders until 10.00 am on the date of closing.

Tenders must be properly endorsed on envelopes otherwise they are liable to rejection.

Tender forms and full particulars may be obtained on application at the Tender Board Office, 815 Hay Street, Perth and at points of inspection.

No tender necessarily accepted.

L. W. GRAHAM,  
Chairman, State Tender Board.

*Accepted Tenders*

Schedule No.	Particulars	Contractor	Rate
<i>Supply and Delivery</i>			
61A1989	Dental materials (one year period)—various Government Departments	Various.....	Details on request
73A1989	Disposable paper, foam and plastic containers, plates and trays (one year period)—various Government Departments	Dysons Paper Bags Lilypak Limited .....	Details on request
216A1989	One (1) only mobile ultrasound imaging unit for Royal Perth Hospital	Toshiba (Australia) Pty Ltd.....	\$87 300 Total
272A1989	Two (2) only medium capacity automatic X-ray film processors for the Health Department	Hanimex Pty Ltd.....	\$15 750 ea
<i>Purchase and Removal</i>			
285A1989	Various secondhand tyres at Mundaring.....	Various.....	Details on request
306A1989	Miscellaneous equipment at Forrestfield .....	Various.....	Details on request
312A1989	Martin Nixon 5T tandem axle flat top trailer (MRD 1184) at Kalgoorlie	R. & D. Sachse .....	\$500
313A1989	Alma drawn road broom (MRD 4353) at Welshpool	Soltoggio Bros .....	\$488
314A1989	Trailer mounted generating set (MRD 3156) at Welshpool	Soltoggio Bros .....	\$2 626
315A1989	Domestic caravan (including Electrolux refrigerator (MRD 3839)) (MRD 0050) at Kalgoorlie	Michael W. Moore .....	\$750
316A1989	1987 Nissan Navara 4x4 utility (6QJ 706).....	L. E. Dutton .....	Item 2 \$13 488
	1985 Nissan Pulsar sedan (6QF 114) .....	The Julian Car Co.....	Item 3 \$7 501
	1985 Nissan Pulsar sedan (6QE 859) .....	The Julian Car Co.....	Item 4 \$7 501
	1986 Nissan Navara 4x2 king cab utility (6QJ 278)—At Mundaring	The Julian Car Co.....	Item 5 \$8 501
317A1989	1986 Toyota Hilux 4x4 cab chassis (6QJ 684)...	William Wood Motors.....	Item 1 \$10 000
	1986 Toyota Hilux 4x2 utility (6QG 746) .....	The Julian Car Co.....	Item 2 \$8 501
	1986 Toyota Hilux 4x4 double cab (6QK 220) ..	J. Wilson.....	Item 3 \$14 575
	1986 Toyota Corona sedan (6QK 592).....	D. Hill.....	Item 4 \$9 898
	1986 Toyota Corona station wagon (6QI 823) at Mundaring	The Julian Car Co.....	Item 5 \$10 001

STATE TENDER BOARD OF WESTERN AUSTRALIA—*continued*  
*Accepted Tenders—continued*

Schedule No.	Particulars	Contractor	Rate
318A1989	1983 Nissan Patrol SWB 4x4 wagon (XQZ 591)—At Manjimup	Kevin Davis Carworld .....	\$9 810
323A1989	1987 Ford Falcon XF sedan (6QL 065) at Manjimup	M. Haley .....	Item 1 \$10 700
325A1989	Henley Forklift (UQL 741) Husky model 10 at Broome	Global Machinery .....	\$8 450

MAIN ROADS DEPARTMENT

*Tenders*

Tenders are invited for the following projects.

Tender documents are available from the Clerk in Charge, Orders Section, Ground Floor, Main Roads Department, Waterloo Crescent, East Perth.

Tender No.	Description	Closing Date 1989
184/88.....	Supply and erect 8034 metres of chainlink fencing to the southern extension of the Kwinana Freeway. This is a Federally Funded ACRD Project.....	16 May
210/88.....	Bituminous surfacing: Nanutarra-Wittenoom extension Pilbara Division. This is a Federally Funded ALTP Project.....	16 May
224/88.....	Lawn mowing on Albany Highway median, Maddington to Armadale. Documents available from Main Roads Department, Carlisle. Tender closing in Carlisle. ....	10 May

*Acceptance of Tenders*

Contract No.	Description	Successful Tenderer	Amount
204/88.....	Asphalt surfacing on Welshpool Road including various bus bays.	Pioneer Asphalts Pty Ltd .....	\$ 55 930.30
215/88.....	Load and cart gravel on Great Northern Highway Shire of Chittering Northam Division.	Rules Transport Service .....	32 450.00

D. R. WARNER,  
 Director Administration and Finance.

*Rejection of Tenders*

Tender No.	Description
153/88.....	Cold planing, sealing and asphalt surfacing, Albany Highway, Great Eastern Highway and Perth—Lancelin Road.....

APPOINTMENT

Under Section 6 of the Registration of Births,  
 Deaths and Marriages Act, 1961-1979

Registrar General's Office,  
 Perth, 1 May 1989.

R.G. No. 1/88.

IT is hereby notified, for general information that Mr Richard Wayne Stevenson has been appointed as District Registrar of Births, Deaths and Marriages for the Port Hedland Registry District to maintain an office at Port Hedland vice Mr J L Manning. This appointment dates from 8 May 1989.

D. G. STOCKINS,  
 Registrar General.

## COAL MINE WORKERS (PENSIONS) ACT 1943

## COAL MINE WORKERS (PENSIONS) (CONTRIBUTIONS) NOTICE 1989

MADE by His Excellency the Governor in Executive Council under section 21 (2).

**Citation**

1. This notice may be cited as the *Coal Mine Workers (Pensions) (Contributions) Notice 1989*.

**Rate of contribution by mine worker**

2. The rate of contribution payable under section 21 (2) (a) (i) of the Act by each mine worker is hereby specified to be \$12.94 per week with effect as from 29 March 1989.

**Rate of additional contribution by owner**

3. The rate of contribution payable under section 21 (2) (a) (ii) (II) of the Act by each owner in respect of each mine worker employed by him, in addition to the rate payable by him under section 21 (2) (a) (ii) (I), is hereby specified to be \$36.08 per week with effect as from 29 March 1989.

**Revocation**

4. The *Coal Mine Workers (Pensions) (Contributions) Notice (No. 2) 1988\** is revoked.

[\*Published in the Gazette of 13 January 1989 p. 101.]

By His Excellency's Command,

G. PEARCE,  
Clerk of the Council.

## COAL MINE WORKERS (PENSIONS) ACT 1943

## COAL MINE WORKERS (PENSIONS) (SPECIFIED RATE) ORDER (No. 2) 1989

MADE by the Minister for Mines under section 13A.

**Citation**

1. This order may be cited as the *Coal Mine Workers (Pensions) (Specified Rate) Order (No. 2) 1989*.

**Specified rate and declaration**

2. (1) The weekly rate of wages prescribed for the classification of "Motor Truck Drivers of over 100 tons but not exceeding 110 tons" in the coal mining industrial award applicable to employees of Western Collieries Ltd in Western Australia as at 29 March 1989 is hereby specified to be \$478.90.

(2) The weekly rate of \$478.90 is hereby declared to be the specified rate for the purposes of section 13A of the Act for the period commencing on or after 29 March 1989.

Dated this 18th day of April 1989.

JEFF CARR,  
Minister for Mines.

## PETROLEUM ACT 1967-1981

## Section 30(1)

Notice of Invitation for Applications for Exploration Permits

APPLICATIONS will be received until 4.00 pm on 30 June 1989 for grant of an Exploration Permit in respect of each of the following areas and as shown on the plan at page 1421 of this *Gazette*.

## Area L89-1

## Albany Map Sheet

## Block Nos.

5237, 5238, 5239, 5240, 5309, 5310, 5311, 5312, 5381, 5382, 5383, 5384, 5452, 5453, 5454, 5455, 5456, 5524, 5525.

Assessed to contain 19 blocks

## Area L89-2

## Albany Map Sheet

## Block Nos.

5526, 5527, 5528, 5596, 5597, 5598, 5599, 5600, 5668, 5669, 5670, 5671, 5672, 5740, 5741, 5742, 5743, 5744.

Assessed to contain 18 blocks

## Area L89-3

## Albany Map Sheet

## Block Nos.

5812, 5813, 5814, 5815, 5885, 5886, 5887, 5957, 5958, 5959, 6029, 6030, 6031, 6100, 6101, 6102, 6103.

Assessed to contain 17 blocks

## Area L89-4

## Albany Map Sheet

## Block Nos.

6172, 6173, 6174, 6243, 6244, 6245, 6246, 6314, 6315, 6316, 6317, 6318, 6386, 6387, 6388, 6389, 6390.

Assessed to contain 17 blocks

## APPLICATIONS

Applications for the award of a permit over any of the above areas are required to be made in the approved manner, submitted in duplicate and should be accompanied by—

## (a) details of—

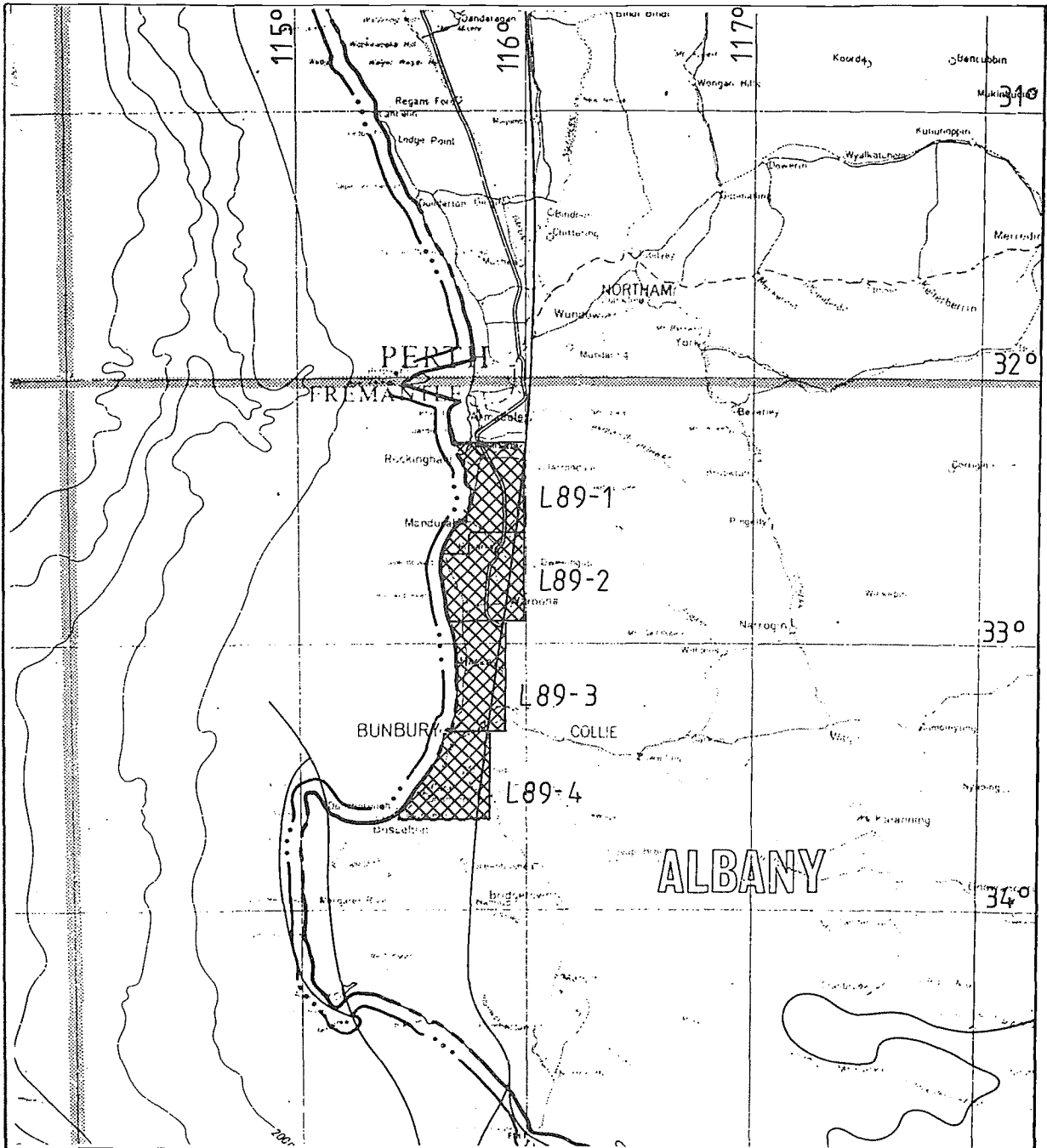
- (i) the applicant's assessment of the petroleum potential of the area, including a geological and geophysical review and technical assessment of the area, and the concepts underlying the proposed exploration programme;
- (ii) the minimum work programme proposed for each of the five years, specifying the number of wells to be drilled, the line kilometres of seismic survey to be carried out and the estimated expenditure;
- (iii) wells referred to in the work programme should not include development wells (the AAPG well classification scheme will be the basis of identification).

## (b) Particulars of—

- (i) the technical qualifications of the applicant and of its employees;
- (ii) the technical advice available to the applicant;

- (iii) the financial resources available to the applicant, including evidence of the applicant's ability to fund the work programme proposed, and a copy of the latest annual report for each applicant company;
- (iv) where relevant, the viability of the consortium lodging the application, including evidence that a satisfactory settlement has been, or can

- be, reached on a Joint Operating Agreement (a copy of a Heads of Agreement dealing will generally suffice);
- (v) the percentage participating interest of each party to the application; and
- (vi) a single address for service of notices in respect of the application.

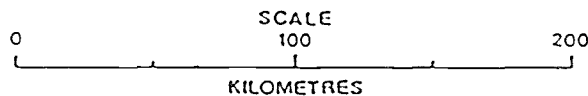


DEPARTMENT OF MINES WESTERN AUSTRALIA

PLAN TO ACCOMPANY  
 NOTICE OF INVITATION FOR APPLICATIONS  
 FOR PETROLEUM EXPLORATION PERMITS



AVAILABLE FOR APPLICATION SECTION 30 (1) PETROLEUM ACT 1967



- (c) A fee of \$3 000, payable to the Department of Mines through an Australian bank or bank cheque, is required.
- (d) Such other information as the applicant wishes to be taken into account in consideration of the application.

If applications are submitted for more than one area an order of preference should be stated.

Award of permits will be based upon the adequacy of the work programme for the first two years of the permit term. The successful applicant will be required to fulfill the minimum commitment for each of those years without variation. This is known as the firm commitment phase, however the balance of the programme can be negotiated according to the results of prior exploration.

Applications made on the approved form are to be addressed to—

The Director,  
Petroleum Division,  
Department of Mines,  
Mineral House, 100 Plain Street,  
EAST PERTH, WA 6004.  
Telephone (09) 222 3273  
Facsimile (09) 222 3515

Enquiries concerning the availability of the relevant basic exploration data should be addressed as follows—

- (a) For microfilm data information to—

The Librarian,  
Geological Survey Division,  
Department of Mines,  
Mineral House, 100 Plain Street,  
EAST PERTH, WA 6004.  
Telephone (09) 222 3165  
Facsimile (09) 222 3633

- (b) For full scale data to—

Petroleum Information Energy Services,  
180 Stirling Highway,  
Claremont, WA 6000.  
Telephone (09) 389 8499  
Facsimile (09) 389 8243

JEFFREY PHILLIP CARR,  
Minister for Mines.

#### MINING ACT 1978

##### Notice of Application for an Order for Forfeiture

Department of Mines,  
Mt Magnet, 18 April 1989.

IN accordance with Regulation 49 (2) (c) of the Mining Act 1978 notice is hereby given that unless the rent due on the undermentioned Prospecting Licence and Miscellaneous Licence is paid before 10.00 am on the 27th June, 1989 the licences are liable to forfeiture under the provisions of the Section 96 (1) (a) for breach of covenant, viz, non-payment of rent.

S. R. MALLEY,  
Warden.

To be heard in the Warden's Court, Mt Magnet on 27th day of June, 1989.

#### EAST MURCHISON MINERAL FIELD

##### *Black Range District*

P 57/311—Falcona Exploration & Mining NL.

P 57/546—Atkinson, Richard Thomas.

#### MURCHISON MINERAL FIELD

P 21/243—Flavelle, Alan John; Criddle, Brian Lawrence; Hazelhurst, Dennis Hugh.

P 21/362—Rose, Stephen David.

#### YALGOO MINERAL FIELD

L 59/17—National Resources Exploration Ltd.

#### MINING ACT 1978

##### Notice of Application for an Order for Forfeiture

Department of Mines,  
Norseman, 13 April 1989.

IN accordance with Regulation 49 (2) (c) of the Mining Act 1978, notice is hereby given that unless the rent due on the undermentioned Prospecting Licences is paid before 10.00 am on 26 May 1989 the licences are liable to forfeiture under the provisions of Section 96 (1) (a) for breach of covenant, viz. non payment of rent.

I. G. BROWN,  
Warden.

To be heard in the Warden's Court Norseman on 26 May 1989.

#### DUNDAS MINERAL FIELD

##### Prospecting Licences

63/550—Sandercock, Alan James.

63/566—Arnold, Brian Allan.

63/575—Purkait, Prodyat Kumar.

63/576—Crabb, Philip George.

63/577—Crabb, Philip George.

63/578—Crabb, Philip George.

63/579—Crabb, Philip George.

#### MINING ACT 1978

##### Notice of Intention to Forfeit

Department of Mines,  
Perth WA 6000.

IN accordance with Regulation 50 (b) of the Mining Act, 1978 notice is hereby given that unless the rent due on the undermentioned leases and licences is paid on or before 26 May 1989 it is the intention of the Hon. Minister for Mines under the provisions of Sections 97 (1) and 96A (1) of the Mining Act 1978 to forfeit such for breach of covenant, viz, non-payment of rent.

D. R. KELLY,  
Director General of Mines.

#### WEST KIMBERLEY MINERAL FIELD

##### General Purpose Lease

04/13—Jess, Paul Erich; Jess, Elfriede Martha; Jess, Peter.

##### Mining Leases

04/48—Ramirez, Arnold James.

04/163—Moonbeam Nominees Pty Ltd.

04/164—Moonbeam Nominees Pty Ltd.

04/165—Lillyman, Stephen James; Ware, Alfred George.

#### ASHBURTON MINERAL FIELD

##### Exploration Licence

08/66—Jones, Adrienne Bergin; Parkinson, William Charles.

##### Mining Lease

08/52—Macleod, Malcolm; Crocker, David Alexander.

#### GASCOYNE MINERAL FIELD

##### Exploration Licences

09/165—Regional Resources NL.

09/166—Regional Resources NL.

09/190—Trythall, William Thomas.

#### MURCHISON MINERAL FIELD

##### *Cue District*

##### Mining Lease

20/82—Radovanovic, Jeff; Manning, Stephen Frederick.

#### EAST COOLGARDIE MINERAL FIELD

##### *Bulong District*

##### Mining Lease

25/44—Holmlea Pty Ltd.



*East Coolgardie District*

## Mining Leases

- 26/116—Croesus Mining NL; Shepherd, Robert Ness.  
 26/188—Jones, Jeffrey James; Connell, Garry Patrick.  
 26/189—Jones, Jeffrey James; Connell, Garry Patrick.

## NORTH EAST COOLGARDIE MINERAL FIELD

*Kanowna District*

## Exploration Licence

- 27/11—City Resources (WA) Pty Ltd.  
 27/62—Neerling Pty Ltd.

*Kurnalpi District*

## Exploration Licence

- 28/164—Vermiculite Industries Pty Ltd.  
 Mining Lease  
 28/41—Teamwork Minerals Pty Ltd; Metana Minerals NL.

## NORTH COOLGARDIE MINERAL FIELD

*Ullaring District*

## Exploration Licence

- 30/21—Ascot Holdings Pty Ltd.

## MT MARGARET MINERAL FIELD

*Mt Malcolm District*

## Mining Leases

- 37/63—Randwick NL.  
 37/132—Wierobiej, Edward Henryk.  
 37/134—Make Piece Pty Ltd.  
 37/136—Law, Neil Thomas; May, Dennis; Robertson,  
 Murray Barrett.

## MT MARGARET MINERAL FIELD

## Exploration Licence

- 38/185—Hoppman, John Edward; Nalya Pty Ltd.

## Mining Lease

- 38/1—Strong, Aubrey Peter  
 39/150—Pavlinovich, Kevin Michael.  
 Mining Lease  
 39/57—North Eastern Gold Mines NL.

## PILBARA MINERAL FIELD

## Exploration Licence

- 45/673—Macdonald, Stanley Allan.  
 Mining Leases  
 45/80—Pioneer Concrete (WA) Pty Ltd.  
 45/85—Adelaide Quarry Industries Ltd.  
 45/104—Landrigan, Anthony James.  
 45/220—Attwood, Ronald Gregory.

*Nullagine District*

## Exploration Licence

- 46/141—Williams, Dannel Lee.  
 Mining Lease  
 46/19—Bell Bros Pty Ltd.

## WEST PILBARA MINERAL FIELD

## Exploration Licence

- 47/175—Nelo Pty Ltd.  
 Mining Lease  
 47/115—Quarry Industries Ltd.

## MURCHISON MINERAL FIELD

## Mining Leases

- 51/146—Macdonald, Judith Marie; Sabminco NL.  
 51/155—Di Nunzio, Philip Liberato.

## PEAK HILL MINERAL FIELD

## Exploration Licences

- 52/50—Barrack Exploration Pty Ltd.  
 52/231—Galland, Noel.  
 52/234—Thomas, Kenneth Brian.  
 52/235—Rebkin Pty Ltd.  
 52/245—Spencer, Jack; Burrows, Anthony Greame.  
 52/248—Parbery, Stephen James.

## EAST MURCHISON MINERAL FIELD

*Black Range District*

## Exploration Licence

- 57/22—Cyprus Gold Australia Corporation.

## Mining Lease

- 57/1—Monarch NL.

## MURCHISON MINERAL FIELD

*Mt Magnet District*

## Exploration Licence

- 58/22—Yinnex NL.

## YALGOO MINERAL FIELD

## Exploration Licences

- 59/56—Kysab Pty Ltd.  
 59/80—Sovereign Mining Pty Ltd.  
 59/70—Dale, Giles Rodney; Giles, John Barry.

## SOUTH WEST MINERAL FIELD

## Exploration Licence

- 70/19—Otter Exploration NL.

## PHILLIPS RIVER MINERAL FIELD

## Mining Lease

- 74/16—Norseman Gold Mines NL.

## YILGARN MINERAL FIELD

## Exploration Licence

- 77/150—Perilya Mines NL.

## KIMBERLEY MINERAL FIELD

## Exploration Licence

- 80/773—Dry Creek Mining NL.

## COMPANIES (WESTERN AUSTRALIA) CODE

Star Furnishers (1972) Pty. Ltd.

## Notice of Final Meeting

NOTICE is hereby given that pursuant to section 411 of the Companies (Western Australia) Code the final meeting of the Members of the Company will be held at the office of Barrett & Partners on the 25th May, 1989 at 10.00 am for the purpose of having an account laid before them showing the manner in which the winding up had been conducted and hearing any explanation that may be given by the Liquidator.

Dated this 26th day of April, 1989.

A. D. MACRI,  
Liquidator.

## COMPANIES (CO-OPERATIVE) ACT 1943

(Section 251)

## Notice of Final Meeting of Members

Foodland Co-Operative Limited (in liquidation)

NOTICE is hereby given that the final meeting of members of the abovenamed company will be held at the offices of Arthur Young, 7th Floor, 40 The Esplanade, Perth, on 5 June 1989 at 9.30 am.

## Agenda

To receive the liquidator's account showing how the winding up has been conducted and the giving of any explanation thereof.

Dated this 3rd day of May 1989.

P. R. QUIGLEY,  
Liquidator.

## UNCLAIMED MONEYS ACT 1912

Caltex Oil (Aust) P/L

Details of Unclaimed Moneys held 6 Years or More

Date; Name; Unpresented Cheque No.; Amount.

31/12/82; J. F. Quinn; 340416; \$39.36.

W. J. RANKINE,  
Regional Manager,  
Field Support Services, (W.A.)

## TRUSTEES ACT 1962

## Notice to Creditors and Claimants

CREDITORS and other persons having claims (to which Section 63 of the Trustees Act relates) in respect of the Estates of the undermentioned deceased persons are required to send particulars of their claims to me on or before the 6th day of June 1989, after which date I may convey or distribute the assets, having regard only to the claims of which I then have notice.

Byrne, John Frederick, late of 5 Miller Ave, Redcliffe, died 21/2/89.

Corti, Annie Veronica, late of Jalon Convalescent Hospital, 47 Goldsworthy Road, Nedlands, died 4/3/89.

Cottrill, Charles John, late of Unit 68/20 Plantation Street, Mt Lawley, died 30/3/89.

Drake, Robert, late of Tuohy Nursing Home, 22 Morrison Road, Midland, died 15/4/89.

Eaves, Leonard, late of 66 Goldfields Road, Esperance, died 27/3/89.

Ferrier, James, late of 156 West Road, Bassendean, died 1/3/89.

Franks, Doreen May, late of 82 Burniston Street, Scarborough, died 18/2/89.

Hartmann, Dorma Dagmar, late of 2 Lantana Ave, Graylands, died 2/4/89.

Holmes, Mary Bridget, formerly of 225 Charles Street, North Perth, late of Homes of Peace, 125 Thomas Street, Subiaco, died 18/4/89.

Magnus, Letitia Jane, late of 36 West Coast Hwy, Marmion, died 12/4/89.

Mell, Clifford Edgar, late of 43 Bulimba Road, Nedlands, died 23/3/89.

Pratt, Hope Isabel Mary, late of Southern Cross Nursing Home, Leach Hwy, Bateman, died 29/3/89.

Savage, Jean Constance, late of Hollywood Village, Karella Street, Nedlands, died 27/2/89.

Walker, John Lawson, late of 3 Nettleton Way, Safety Bay, died 30/3/89.

Wells, Ronald Allen, late of 25 Wheyland Street, Willagee, died 25/3/89.

Dated this 1st day of May 1989.

A. J. ALLEN,  
Public Trustee,  
Public Trust Office,  
565 Hay Street, Perth WA 6000.

## NOTICE

PUBLICATION SALES  
TRADING HOURS

## WEMBLEY—HEAD OFFICE

PUBLICATION SALES OFFICE  
22 STATION STREET, WEMBLEY  
Phone 383 8855  
383 8854

8.00 a.m. to 5.00 p.m.  
(Mon. to Fri. except Public Holidays)

## PERTH OFFICE

GOVERNMENT PUBLICATIONS CENTRE  
Ground Floor, Alexander Library Building  
Perth Cultural Centre, Perth 6000

9.00 a.m. to 5.00 p.m.  
(Mon. to Fri. except Public Holidays)  
Telephone 227 7375

AVAILABLE NOW!

METRO STREET  
DIRECTORY

\$12.95

TRAVELLERS  
ATLAS

\$8.50



Department of Land Administration  
CENTRAL MAP AGENCY  
CATHEDRAL AVENUE, PERTH, W.A. 6000  
(09) 323 1344

DISCOUNTED RATE AVAILABLE  
FOR PURCHASES OF 10 OR MORE

Western  
Australia

Leading  
Australia  
into the 1990s

PRICES:—

COUNTER SALES—\$2.30  
MAILED PLUS POSTAGE ON 250 GRAMS.

Available only from Marine and Harbours  
Department, 6 Short Street, Fremantle.  
Phone 335 0888.

Navigable Waters Regulations, 1958.  
Regulations for Preventing Collisions at Sea.  
Regulations for the Examination of Applicants for  
Masters, Mates, Coxswain, Engineers, Marine  
Motor Engine Drivers and Marine Surveyors.

**TABLE OF SHORT TITLES  
OF ACTS PASSED IN THE  
SECOND SESSION OF  
THE THIRTY-SECOND  
PARLIAMENT (1987)**

- Acts Amendment and Repeal (Gaming) Act 1987 (No. 74)—\$1.80.
- Acts Amendment (Arts Representation) Act 1987 (No. 75)—50 cents.
- Acts Amendment (Building Societies and Credit Unions) Act 1987 (No. 120)—\$1.50.
- Acts Amendment (Casino Control) Act 1987 (No. 44)—50 cents.
- Acts Amendment (Child Care Services) Act 1987 (No. 105)—50 cents.
- Acts Amendment (Corrective Services) Act 1987 (No. 47)—50 cents.
- Acts Amendment (Electoral Reform) Act 1987 (No. 40)—\$1.80.
- Acts Amendment (Financial provisions of regulatory bodies) Act 1987 (No. 77)—50 cents.
- Acts Amendment (Grain Marketing) Act 1987 (No. 112)—50 cents.
- Acts Amendment (Imprisonment and Parole) Act 1987 (No. 129)—\$1.20.
- Acts Amendment (Land Administration) Act 1987 (No. 126)—\$1.20.
- Acts Amendment (Legal Practitioners, Costs and Taxation) Act 1987 (No. 65)—80 cents.
- Acts Amendment (Meat Industry) Act 1987 (No. 110)—50 cents.
- Acts Amendment (Occupational Health, Safety and Welfare) Act 1987 (No. 41)—50 cents.
- Acts Amendment (Parliamentary Superannuation) Act 1987 (No. 103)—50 cents.
- Acts Amendment (Port Authorities) Act 1987 (No. 98)—80 cents.
- Acts Amendment (Public Service) Act 1987 (No. 113)—\$1.50.
- Acts Amendment (Retail Trading Hours) Act 1987 (No. 114)—50 cents.
- Acts Amendment (Totalisator Agency Board Betting) Act 1987 (No. 125)—50 cents.
- Acts Amendment (Water Authority Rates and Charges) Act 1987 (No. 24)—\$1.50.
- Alumina Refinery Agreements (Alcoa) Amendment Act 1987 (No. 86)—80 cents.
- Appropriation (Consolidated Revenue Fund) Act 1987 (No. 118)—80 cents.
- Appropriation (General Loan and Capital Works Fund) Act 1987 (No. 116)—50 cents.
- Associations Incorporation Act 1987 (No. 59)—80 cents.
- Betting Control Amendment Act 1987 (No. 6)—50 cents.
- Betting Control Amendment Act (No. 2) 1987 (No. 78)—50 cents.
- Bills of Sale Amendment Act 1987 (No. 102)—50 cents.
- Blood Donation (Limitation of Liability) Amendment Act 1987 (No. 52)—50 cents.
- Boxing Control Act 1987 (No. 2)—80 cents.
- Bread Amendment Act 1987 (No. 109)—50 cents.
- Bunbury Port Authority Amendment Act 1987 (No. 53)—50 cents.
- Bush Fires Amendment Act 1987 (No. 8)—50 cents.
- Business Franchise (Tobacco) Amendment Act 1987 (No. 39)—50 cents.
- Censorship of Films Amendment Act 1987 (No. 18)—50 cents.
- Chattel Securities Act 1987 (No. 101)—80 cents.
- Child Welfare Amendment Act (No. 2) 1987 (No. 127)—50 cents.
- Constitution Act Amendment Act 1987 (No. 51)—50 cents.
- Criminal Code Amendment Act (No. 2) 1987 (No. 106)—50 cents.
- Criminal Investigation (Extra-territorial Offences) Act 1987 (No. 67)—50 cents.
- Declarations and Attestations Amendment Act 1987 (No. 10)—50 cents.
- Dog Amendment Act 1987 (No. 23)—80 cents.
- Door to Door Trading Act 1987 (No. 7)—50 cents.
- Door to Door Trading Amendment Act 1987 (No. 94)—50 cents.
- Electoral Act (Commencement of Amendments) Act 1987 (No. 1)—50 cents.
- Electoral Distribution (Rottneest Island) Amendment Act 1987 (No. 76)—50 cents.
- Electoral (Procedures) Amendment Act 1987 (No. 79)—\$1.20.
- Evidence Amendment Act 1987 (No. 66)—50 cents.
- Factories and Shops Amendment Act 1987 (No. 81)—50 cents.
- Fair Trading Act 1987 (No. 108)—\$2.20.
- Family Court Amendment Act 1987 (No. 19)—80 cents.
- Financial Institutions Duty Amendment Act 1987 (No. 31)—50 cents.
- Firearms Amendment Act 1987 (No. 70)—50 cents.
- Fisheries Adjustment Schemes Act 1987 (No. 57)—50 cents.
- Fisheries Amendment Act (No. 2) 1987 (No. 104)—50 cents.
- Gaming Commission Act 1987 (No. 50)—\$2.80.
- Gold Banking Corporation Act 1987 (No. 99)—\$1.50.
- Government Employees' Housing Amendment Act 1987 (No. 62)—50 cents.
- Government Employees' Superannuation Act 1987 (No. 25)—\$1.50.
- Government Railways Amendment Act 1987 (No. 16)—50 cents.
- Great Southern Development Authority Act 1987 (No. 9)—80 cents.
- Health Amendment Act 1987 (No. 80)—\$1.80.
- Housing Loan Guarantee Amendment Act 1987 (No. 85)—50 cents.
- Human Tissue and Transplant Amendment Act 1987 (No. 5)—50 cents.
- Industrial Relations Amendment Act (No. 4) 1987 (No. 119)—50 cents.
- Iron Ore (Channar Joint Venture) Agreement Act 1987 (No. 61)—\$1.20.
- Iron Ore (Cleveland-Cliffs) Agreement Amendment Act 1987 (No. 87)—50 cents.
- Iron Ore (Hamersley Range) Agreement Amendment Act 1987 (No. 27)—50 cents.
- Iron Ore (Hamersley Range) Agreement Amendment Act (No. 2) 1987 (No. 60)—50 cents.
- Iron Ore (Mount Bruce) Agreement Amendment Act 1987 (No. 26)—50 cents.
- Judges' Salaries and Pensions Amendment Act 1987 (No. 82)—50 cents.
- Jurisdiction of Courts (Cross-vesting) Act 1987 (No. 68)—80 cents.
- Legislative Review and Advisory Committee Repeal Act 1987 (No. 45)—50 cents.
- Liquor Amendment Act 1987 (No. 34)—80 cents.
- Loan Act 1987 (No. 117)—50 cents.
- Local Courts Amendment Act 1987 (No. 11)—50 cents.

- Local Courts Amendment (No. 2) 1987 (No. 92)—50 cents.
- Local Government Amendment Act 1987 (No. 42)—80 cents.
- Marketing of Eggs Amendment Act 1987 (No. 122)—50 cents.
- Metropolitan Market Amendment Act 1987 (No. 29)—50 cents.
- Minerals and Energy Research Act 1987 (No. 89)—\$1.20.
- Mines Regulation Amendment Act 1987 (No. 64)—50 cents.
- Mining Amendment Act 1987 (No. 12)—50 cents.
- Motor Vehicle Drivers Instructors Amendment Act 1987 (No. 49)—50 cents.
- Motor Vehicle (Third Party Insurance) Amendment Act 1987 (No. 107)—50 cents.
- Occupational Health, Safety, and Welfare Amendment Act 1987 (No. 43)—\$1.20.
- Occupational Health, Safety, and Welfare Amendment Act (No. 2) 1987 (No. 55)—50 cents.
- Pay-roll Tax Amendment Act 1987 (No. 97)—50 cents.
- Pay-roll Tax Assessment Amendment Act 1987 (No. 96)—50 cents.
- Petroleum Amendment Act 1987 (No. 90)—50 cents.
- Pigment Factory (Australind) Agreement Amendment Act 1987 (No. 28)—50 cents.
- Pollution of Waters by Oil and Noxious Substances Act 1987 (No. 14)—\$5.00.
- Prevention of Cruelty to Animals Amendment Act 1987 (No. 36)—50 cents.
- Public and Bank Holidays Amendment Act 1987 (No. 71)—50 cents.
- Reserves and Land Revestment Act 1987 (No. 46)—50 cents.
- Reserves and Land Revestment Act (No. 2) 1987 (No. 124)—50 cents.
- Residential Tenancies Act 1987 (No. 128)—\$1.50.
- Retail Trading Hours Act 1987 (No. 123)—80 cents.
- Road Traffic Amendment Act (No. 2) 1987 (No. 121)—50 cents.
- Rottneest Island Authority Act 1987 (No. 91)—80 cents.
- Salaries and Allowances Amendment Act 1987 (No. 13)—50 cents.
- Sheep Lice Eradication Fund Act 1987 (No. 35)—50 cents.
- Silicon (Picton) Agreement Act 1987 (No. 93)—80 cents.
- Small Business Guarantees Amendment Act 1987 (No. 56)—50 cents.
- Soil Fertility Research Amendment Act 1987 (No. 58)—50 cents.
- Solar Energy Research Amendment Act 1987 (No. 88)—80 cents.
- Stamp Amendment Act 1987 (No. 33)—\$1.20
- Stamp Amendment Act (No. 2) 1987 (No. 100)—50 cents.
- State Energy Commission Amendment Act 1987 (No. 30)—50 cents.
- Stock (Brands and Movement) Amendment Act 1987 (No. 3)—50 cents.
- Superannuation and Family Benefits Amendment Act 1987 (No. 17)—50 cents.
- Supply Act 1987 (No. 38)—50 cents.
- Taxi-car Control Amendment Act 1987 (No. 63)—50 cents.
- Technology Development Amendment Act 1987 (No. 32)—50 cents.
- The Rural and Industries Bank of Western Australia Act 1987 (No. 83)—80 cents.
- Totalisator Regulation Amendment Act 1987 (No. 4)—50 cents.
- Transport Co-ordination Amendment Act 1987 (No. 115)—50 cents.
- Transport Co-ordination Amendment Act (No. 2) 1987 (No. 95)—50 cents.
- Treasurer's Advance Authorization Act 1987 (No. 37)—50 cents.
- Trustee Companies Act 1987 (No. 111)—\$1.20.
- Trustees Amendment Act 1987 (No. 84)—50 cents.
- Valuation of Land Amendment Act 1987 (No. 20)—50 cents.
- Video Tapes Classification and Control Act 1987 (No. 73)—80 cents.
- Water Authority Amendment Act 1987 (No. 48)—50 cents.
- Waterfront Workers (Compensation for Asbestos Related Diseases) Amendment Act 1987 (No. 22)—50 cents.
- Western Australian Marine Amendment Act 1987 (No. 15)—50 cents.
- Western Australian Water Resources Council Amendment Act 1987 (No. 72)—50 cents.
- Wills Amendment Act 1987 (No. 69)—50 cents.
- Workers' Compensation and Assistance Amendment Act 1987 (No. 21)—50 cents.

---

**TABLE OF SHORT TITLES OF  
ACTS PASSED IN THE THIRD  
SESSION OF THE THIRTY-  
SECOND PARLIAMENT (1988)**

- Acts Amendment and Repeal (Fair Trading) Act 1988 (No. 17)—50 cents.
- Acts Amendment (Children's Court) Act 1988 (No. 49)—\$1.20.
- Acts Amendment (Community Corrections Centres) Act 1988 (No. 38)—50 cents.
- Acts Amendment (Education) Act 1988 (No. 7)—50 cents.
- Acts Amendment (Events on Roads) Act 1988 (No. 64)—50 cents.
- Acts Amendment (Parliamentary Superannuation) and Transitional Arrangements Act 1988 (No. 6)—50 cents.
- Acts Amendment (Racing Industry) Act 1988 (No. 66)—80 cents.
- Acts Amendment (Spent Convictions) Act 1988 (No. 56)—50 cents.
- Acts Amendment (Stock Diseases) Act 1988 (No. 44)—50 cents.
- Acts Amendment (Swan River Trust) Act 1988 (No. 21)—50 cents.
- Agriculture Act 1988 (No. 24)—50 cents.
- Appropriation (Consolidated Revenue Fund) Act 1988 (No. 71)—50 cents.
- Appropriation (General Loan and Capital Works Fund) Act 1988 (No. 72)—50 cents.
- Art Gallery Amendment Act 1988 (No. 59)—50 cents.
- Artificial Breeding of Stock Amendment Act 1988 (No. 22)—50 cents.
- Bail Amendment Act 1988 (No. 15)—50 cents.

- Children's Court of Western Australia Act (No. 2) 1988 (No. 69)—80 cents.
- Child Support (Adoption) Act 1988 (No. 35)—50 cents.
- Coal Mine Workers (Pensions) Amendment Act 1988 (No. 63)—50 cents.
- Community Corrections Centres Act 1988 (No. 37)—50 cents.
- Companies and Securities Legislation (Miscellaneous Amendments) Act 1988 (No. 48)—80 cents.
- Conservation and Land Management Amendment Act 1988 (No. 76)—50 cents.
- Crimes (Confiscation of Profits) Act 1988 (No. 47)—\$1.50.
- Criminal Law Amendment Act 1988 (No. 70)—50 cents.
- Eastern Goldfields Transport Board Amendment Act 1988 (No. 74)—50 cents.
- Education Amendment Act 1988 (No. 53)—50 cents.
- Electoral Amendment Act 1988 (No. 20)—50 cents.
- Electoral Amendment Act (No. 2) 1988 (No. 58)—50 cents.
- Electricity Amendment Act 1988 (No. 42)—50 cents.
- Equal Opportunity Amendment Act 1988 (No. 40)—80 cents.
- Family Court Amendment Act 1988 (No. 41)—50 cents.
- Geraldton Mid-West Development Authority Act 1988 (No. 4)—80 cents.
- Gold Banking Corporation Amendment Act 1988 (No. 5)—50 cents.
- Horticultural Produce Commission Act 1988 (No. 75)—80 cents.
- Juries Amendment Act 1988 (No. 13)—50 cents.
- Justices Amendment Act 1988 (No. 27)—50 cents.
- Land Tax Assessment Amendment Act 1988 (No. 31)—50 cents.
- Liquor Amendment Act 1988 (No. 26)—50 cents.
- Liquor Licensing Act 1988 (No. 54)—\$5.10.
- Loan Act 1988 (No. 73)—50 cents.
- Local Government Amendment Act 1988 (No. 10)—50 cents.
- Local Government Amendment Act (No. 2) 1988 (No. 39)—50 cents.
- Local Government Grants Amendment Act 1988 (No. 12)—50 cents.
- Medical Amendment Act 1988 (No. 45)—50 cents.
- Mineral Sands (Allied Eneabba) Agreement Amendment Act 1988 (No. 61)—50 cents.
- Mineral Sands (Cooljarloo) Mining and Processing Agreement Act 1988 (No. 68)—80 cents.
- Motor Vehicle (Third Party Insurance Surcharge) Repeal Act 1988 (No. 8)—50 cents.
- National Crime Authority (State Provisions) Amendment Act 1988 (No. 60)—50 cents.
- Offenders Probation and Parole Amendment Act 1988 (No. 34)—50 cents.
- Official Corruption Commission Act 1988 (No. 52)—50 cents.
- Parole Orders (Transfer) Amendment Act 1988 (No. 33)—50 cents.
- Pay-Roll Tax Amendment Act 1988 (No. 28)—50 cents.
- Pay-Roll Tax Assessment Amendment Act 1988 (No. 29)—50 cents.
- Pay-Roll Tax Assessment Amendment Act (No. 2) 1988 (No. 30)—50 cents.
- Potato Growing Industry Trust Fund Amendment Act 1988 (No. 51)—50 cents.
- Real Estate and Business Agents Amendment Act 1988 (No. 18)—50 cents.
- Reserves and Land Revestment Act 1988 (No. 67)—50 cents.
- Residential Tenancies Amendment Act 1988 (No. 50)—50 cents.
- Road Traffic Amendment Act 1988 (No. 11)—50 cents.
- Road Traffic Amendment Act (No. 2) 1988 (No. 57)—50 cents.
- Road Traffic Amendment Act (No. 3) 1988 (No. 32)—50 cents.
- Road Traffic Amendment (Random Breath Tests) Act 1988 (No. 16)—50 cents.
- Shipping and Pilotage Amendment Act 1988 (No. 65)—50 cents.
- Silicon (Picton) Agreement Amendment Act 1988 (No. 3)—50 cents.
- Skeleton Weed and Resistant Grain Insects (Eradication Funds) Amendment Act 1988 (No. 25)—50 cents.
- Soil and Land Conservation Amendment Act 1988 (No. 46)—\$1.20.
- Spent Convictions Act 1988 (No. 55)—80 cents.
- State Engineering Works Repeal Act 1988 (No. 19)—50 cents.
- Supreme Court Amendment Act 1988 (No. 14)—50 cents.
- Supply Act 1988 (No. 2)—50 cents.
- Swan River Trust Act 1988 (No. 23)—\$1.20.
- Tailings Treatment (Kalgoorlie) Agreement Act 1988 (No. 9)—50 cents.
- Treasurer's Advance Authorization Act 1988 (No. 1)—50 cents.
- Veterinary Surgeons Amendment Act 1988 (No. 43)—50 cents.
- Wesply (Dardanup) Agreement Authorization Amendment Act 1988 (No. 62)—50 cents.
- Workers' Compensation and Assistance Amendment Act 1988 (No. 36)—50 cents.

---

## STATISTICS

### 1986

## GENERAL ELECTIONS

\$4.30 COUNTER SALES

MAILED PLUS POSTAGE ON 500 GRAMS

**1986 REPRINTED ACTS**

- Optical Dispensers Act, reprinted 21/1/86—50 cents.  
 Hire Purchase Act 1959, reprinted 5/2/86—\$1.70.  
 Finance Brokers Control Act, reprinted 2/4/86—\$1.70.  
 Marine Stores Act 1902, reprinted 7/5/86—50 cents.  
 Building Societies Act 1976, reprinted 14/4/86—\$2.30.  
 Fisheries Act 1905, reprinted 15/7/86—\$2.30.  
 Administration Act 1903, reprinted 17/6/86—\$1.70.  
 Aboriginal Affairs Planning Authority Act 1972, reprinted 30/7/86—\$1.30.  
 Evidence Act 1906, reprinted 14/8/86—\$2.30.  
 W.A. Turf Club Act 1892 P. Act, reprinted 18/8/86—80 cents.  
 Community Services Act 1972, reprinted 15/10/86—\$1.00.  
 Rights In Water and Irrigation Act 1914, reprinted 23/10/86—\$2.00.  
 Fire Brigades Act 1942, reprinted 18/9/86—\$2.00.  
 Lotteries Control Act, reprinted 24/6/86—\$1.30.  
 Parliamentary Papers Act, reprinted 8/8/86—50 cents.  
 Poisons Act, reprinted 18/11/86—\$2.80.  
 Small Claims Tribunal Act, reprinted 9/6/86—80 cents.  
 Stock Brands and Movement Act, reprinted 16/9/86—\$1.30.  
 Supreme Court Act, reprinted 25/7/86—\$2.30.

**1987 REPRINTED ACTS**

- District Court of Western Australia Act 1969, reprinted 12/2/87—\$1.70.  
 Financial Administration and Audit Act 1985, reprinted 4/3/87—\$2.00.  
 Payroll Tax Act 1971, reprinted 2/2/87—50 cents.  
 Sale of Tobacco Act 1917, reprinted 19/2/87—50 cents.  
 Workers Compensation and Assistance Act 1981, reprinted 6/2/87—\$3.80.  
 Transport Co-ordination Act 1966, reprinted 6/3/87—\$2.30.  
 Property Law Act 1969, reprinted 17/3/87—\$2.30.

- State Energy Commission Act, reprinted 21/5/87—\$2.50.  
 Roman Catholic Church Property Act 1911, reprinted 28/7/87—50 cents.  
 Roman Catholic Church Property Act Amendment Act 1912, reprinted 28/7/87—50 cents.  
 Election of Senators Act 1903, reprinted 13/7/87—50 cents.  
 Fremantle Prison Site Act 1902, reprinted 20/7/87—50 cents.  
 Business Franchise (Tobacco) Act 1975, reprinted 20/8/87—\$1.30.  
 Legal Aid Commission Act 1976, reprinted 14/8/87—\$2.00.  
 Main Roads Act, reprinted 10/9/87—\$1.70.

**1988 REPRINTED ACTS**

- Bail Act 1982, \$1.70.  
 Curtin University of Technology Act 1966, reprinted 24/8/88, \$1.70.  
 Electoral Act 1907, reprinted 1/1/89, \$4.20.  
 Marketing of Meat Act 1971, reprinted 22/8/88, \$1.00.  
 Mining Act 1978, reprinted 1/8/88, \$3.30.  
 Offenders Probation & Parole Act 1963, reprinted 24/8/88, \$2.50.  
 Pay-Roll Tax Assessment Act 1971, reprinted 1/6/88, \$2.30.  
 Queen Elizabeth II Medical Centre Act 1966, reprinted 8/9/88, 50 cents.  
 Roman Catholic Church Property Act 1916, reprinted 13/7/88, 50 cents.  
 The Masters and Servants Act 1892, reprinted 22/4/88, \$1.00.

---



---

**CHILD SEXUAL ABUSE  
TASK FORCE**

**A REPORT TO THE GOVERNMENT  
OF WESTERN AUSTRALIA  
DECEMBER 1987**

Prices:—

Counter Sales \$6.00

Mailed plus postage on 500 grams

---



---

**FINANCIAL ADMINISTRATION  
AND AUDIT ACT 1985**

**REGULATIONS**

**TREASURER'S INSTRUCTIONS**

Price—

Counter Sales—\$19.90


Mailed, plus postage on 2 kilos.



22 STATION STREET, WEMBLEY

For Fast Instant Printing,  
Photocopying and Binding "While  
You Wait" or 24-hour Courier  
Pick-up and Delivery Service

TELEPHONE: 383 8877



THE ABORIGINAL LAND INQUIRY  
REPORT BY  
PAUL SEAMAN, Q.C.  
SEPTEMBER, 1984

Price—

Counter Sales—\$11.30

Mailed plus postage on 600 grams

NOTICE  
GOVERNMENT GAZETTE  
ADVERTISING CHARGES

Deceased Estate Notices, (per es-  
tate)—\$11.10

Real Estate and Business Agents and  
Finance Brokers Licences, (per no-  
tice)—\$22.30

All other Notices  
Per Column Centimetres—\$2.30  
Minimum Charge—\$11.10

Report of an Analytical Study of the  
proposed Corridor Plan for Perth and  
possible alternative approach to a regional  
plan for the Metropolitan area, 4th August,  
1971, to 31st January, 1972 by Paul Ritter

Prices:—

Counter Sales—\$5.00

Mailed plus postage on 500 grams

ABORIGINAL AFFAIRS PLANNING  
AUTHORITY  
ANNUAL REPORT  
FOR THE YEAR ENDED 30 JUNE 1987

Prices:—

Counter Sales \$3.00

Mailed plus postage on 300 grams

INFORMATION TECHNOLOGY STUDY  
COMMUNITY PERCEPTIONS  
1986

COUNTER SALES \$11.30 (INCLUDES  
MICROFICHE)

MAILED PLUS POSTAGE ON 250 GRAMS

Reprinted under the Reprints Act 1984 as at 15 April  
1985.

WESTERN AUSTRALIA.

LIMITED PARTNERSHIPS ACT  
1909.

Including Amendment No. 50 of 1983.

Prices:—

Counter Sales—\$0.80

Mailed plus postage on 50 grams.

BREAK THE SILENCE  
REPORT OF THE TASK FORCE ON  
DOMESTIC VIOLENCE.

TO THE W.A. GOVERNMENT  
JAN. 1986

COUNTER SALES—\$10.20  
MAILED PLUS POSTAGE ON 2 KG

## NOTICE TO ALL GOVERNMENT GAZETTE ADVERTISERS

It is requested that all copy received for publication in the *Government Gazette* be in typewritten form.

Furthermore, if it is necessary through isolation or urgency to communicate by facsimile, any confirmation forwarded later must be endorsed to the effect that this copy is only confirmation of previously transmitted facsimile copy already received by the State Printing Division.

This is to alleviate the problem of copy appearing twice.

O.I.C. PUBLICATION SALES  
STATE PRINTING DIVISION  
Telephone 383 8851

### CONTENTS

	Page
REGULATIONS, BY-LAWS, RULES.	
DETERMINATIONS, ORDERS	
Coal Mine Workers (Pensions) (Contributions) Notice 1989	1420
Coal Mine Workers (Pensions) (Specified Rate) Order (No. 2) 1989	1413
Credit (Recognized States) Order 1989	1416
Education Amendment Regulations 1989	1413
Employment Agents Exemption Order No. 8 of 1989	1379
Environmental Protection Amendment Regulations 1989	
Health Act—By-laws—	
City of Cockburn—Series "A"	1380
Shire of Greenough—Series "A"	1381
Fisheries Act—Shark Bay Snapper Limited Entry Fishery Notice 1989	1384-8
Local Government Act—By-laws—	
Shire of Wongan-Ballidu—By-laws Relating to Fencing	1401-3
Shire of Wongan-Ballidu—By-law Relating to Trading in Public Places	1403-4
Shire of York—By-laws Relating to the York War Memorial Swimming Pool	1404-5
Local Government Act—Orders—	
Shire of Dundas (Valuation and Rating) Order No. 1, 1989	1399-1400
Shire of Leonora (Valuation and Rating) Order No. 1, 1989	1400-1
Soil and Land Conservation Act—Instruments—	
Bridgetown/Greenbushes Land Conservation District (Appointment of Members of District Committee) Instrument 1989	1413-14
Cadoux-Maumanning Land Conservation District (Appointment of Members of District Committee) Instrument 1989	1414
Upper Avon Land Conservation District (Appointment of Members of District Committee) Instrument 1989	1415
Vehicle Standards Amendment Regulations (No. 3) 1989	1382-4

### GENERAL CONTENTS

	Page
Agriculture, Department of	1413-15
B.M.A. Tenders	1416
Child Welfare Act	1373
Community Services	1373
Companies (Co-operative) Act	1423
Companies (Western Australia) Code	1423
Conservation and Land Management	1394
Consumer Affairs	1413
Crown Law Department	1367, 1378
Deceased Persons' Estates	1424
Education Department	1415-16
Electoral	1379
Environmental Protection Authority	1379
Fisheries	1384-8
Health Department	1379-81
Hospitals Act	1381
Justices Act	1378
Land Administration	1367-72, 1373-8, 1388-92, 1405-8
Local Government Department	1372-3, 1398-1405
Main Roads	1393-4, 1419
Metropolitan Region Planning Scheme Act	1397-8
Mines Department	1420-3
Notices of Acquisition	1392
Notices of Intention to Resume Land	1393-4
Occupational Health, Safety and Welfare	1412
Orders in Council	1373-8
Police Department	1381-4
Proclamations	1367-73
Public Trustee	1424
Railways	1384
Registrar General	1419
State Energy Commission	1409-12
State Planning Commission	1395-8
Tender Board	1417-19
Town Planning and Development Act	1395-8
Trustees Act	1424
Unclaimed Money	1423
Water Authority of Western Australia	1394-5
West Australian Trustees Limited Act	1424