



Government Gazette

OF

WESTERN AUSTRALIA

(Published by Authority at 3.30 pm)

No. 95]

PERTH: FRIDAY, 15 SEPTEMBER

[1989

AT a meeting of the Executive Council held in the Executive Council Chambers, at Perth, this 8th day of August 1989, the following Order in Council was authorised to be issued—

Conservation and Land Management Act 1984

ORDER IN COUNCIL

C.A.L.M. File: 011607F3001.

Land Administration File: 1879/934.

WHEREAS by the Conservation and Land Management Act 1984, it is provided that the Governor may by Order in Council dedicate any Crown lands as State Forests within the meaning and for the purposes of that Act: Now therefore, His Excellency the Lieutenant-Governor and Administrator with the advice and consent of the Executive Council doth hereby dedicate the area described in the schedule hereto as an addition to State Forest No. 51 within the meaning and for the purposes of the said Act.

Schedule

All that portion of land formerly comprised in Reserve 16201 (Williams Locations 15713 and 15729) containing an area of 1 327.300 2 hectares as bordered red on Reserve Plan No. 241.

(The Notice hereby supersedes the notice published in the *Government Gazette* dated 18 August 1989 at page 2750, referring to Timber Reserve No. 51.)

(Public Plan: Congelin NE 1:25 000.)

G. PEARCE,
Clerk of the Council.

AT a meeting of the Executive Council held in the Executive Council Chambers at Perth the 5th day of September 1989, the following Orders in Council were authorised to be issued.

Child Welfare Act 1947

ORDER IN COUNCIL

WHEREAS by section 19 (2) (a) of the Child Welfare Act 1947, it is provided that the Lieutenant Governor and Administrator may appoint such persons, male or female, as he may think fit, to be members of any particular Children's Court and may determine the respective seniorities of such

members and whereas by section 19 (1) (b) (ii) of the said Act the Lieutenant Governor and Administrator may amend, vary or revoke any such appointment: Now therefore His Excellency the Lieutenant Governor and Administrator by and with the advice and consent of the Executive Council doth hereby appoint the persons named in the First Schedule hereto to be members of the Children's Court at the place mentioned and doth hereby revoke the appointment of the persons named in the Second Schedule hereto to be members of the Children's Court at the place mentioned.

First Schedule

Bruce Rock—

Glenn Anthony McTaggart.
Howard John Murphy.
Judith Ann Gould.
Brian John Cooper.

Second Schedule

Bruce Rock—

Edward Arthur Mason.
Ronald Keith Ward.

G. PEARCE,
Clerk of the Council.

Land Act 1933

ORDER IN COUNCIL

File No. 13304/99.

WHEREAS by section 34B (1) of the Land Act 1933, it is made lawful for the Governor to revoke an Order in Council issued pursuant to section 33 of that Act. And whereas by Order in Council dated 8 July 1953 Reserve No. 6983 was vested in the Albany Road Board in trust for the designated purpose of "Recreation".

Now therefore, His Excellency the Lieutenant-Governor and Administrator, by and with the advice and consent of the Executive Council, hereby directs that the beforementioned Order in Council be revoked and the Vesting Order cancelled accordingly.

G. PEARCE,
Clerk of the Council.

Land Act 1933
ORDERS IN COUNCIL

WHEREAS by section 33 of the Land Act 1933, it is made lawful for the Governor to direct that any Reserve shall vest in and be held by any person or persons to be named in the order in trust for any designated purpose specified in such order: And whereas it is deemed expedient as follows—

File No. 3065/04—That Reserve No. 9616 (Nelson Location 13324) should vest in and be held by the Shire of Manjimup in trust for the designated purpose of "Parkland Rehabilitation, Gravel and Water".

File No. 7881/07—That Reserve No. 26575 (Gunyidi Lots 1 to 34 inclusive, 37 to 41 inclusive, 44, 45 and Victoria Locations 3167 and 3168) should vest in and be held by the National Parks and Nature Conservation Authority in trust for the designated purpose of "Conservation of Flora and Fauna".

File No. 2659/59V2—That Class "A" Reserve No. 25555 should vest in and be held by the National Parks and Nature Conservation Authority in trust for the designated purpose of "Conservation of Flora and Fauna".

File No. 3281/988—That Reserve No. 41084 (Broome Lot 2602) should vest in and be held by The Federation of Western Australian Police and Citizens' Youth Clubs (Inc.) in trust for the designated purpose of "Recreation".

File No. 2426/985—That Reserve No. 41016 (Teano Location 2) should vest in and be held by the Australian Telecommunications Commission in trust for the designated purpose of "Repeater Station Site".

File No. 1888/986—That Reserve No. 41006 (Canning Location 3657) should vest in and be held by the City of Gosnells in trust for the designated purpose of "Public Utilities Services".

File No. 10101/12—That Reserve No. 16286 (Kojonup Location 7261) should vest in and be held by the Shire of Kent in trust for the designated purpose of "Rifle Range".

File No. 779/988—That Reserve No. 41056 (Balwina Location 10) should vest in and be held by the Australian Telecommunications Commission in trust for the designated purpose of "Repeater Station Site".

File No. 2261/979—That Reserve No. 41077 (Avon Location 26794) should vest in and be held by the Shire of Narambeen in trust for the designated purpose of "Horse Stables".

File No. 2760/989—That Reserve No. 24983 (Gnowangerup Lots 49 and 50) should vest in and be held by the Shire of Gnowangerup in trust for the designated purpose of "Drainage".

File No. 2344/988—That Reserve No. 27939 (Collie Lot 2782) should vest in and be held by the Shire of Collie in trust for the designated purpose of "Parks and Gardens".

File No. 2480/975—That Reserve No. 34269 (Peel Estate Lot 1321) should vest in and be held by the Water Authority of Western Australia in trust for the designated purpose of "Drain".

File No. 3599/928—That Reserve No. 19988 (Williams Location 11743) should vest in and be held by the Shire of Kent in trust for the designated purpose of "Historical Site—School".

File No. 739/985—That Reserve No. 41094 (Forrest Location 195) should vest in and be held by the Commissioner of Main Roads in trust for the designated purpose of "Gravel (M.R.D.)".

File No. 2783/973—That Reserve No. 35903 (Laverton Lot 506) should vest in and be held by the Shire of Laverton in trust for the designated purpose of "Caravan Park".

File No. 2997/989—That Reserve No. 41078 (Augusta Lot 859) should vest in and be held by the Shire of Augusta-Margaret River in trust for the designated purpose of "Hallsite".

File No. 812/984—That Reserve No. 38843 (Canning Locations 3450, 3665 and 3666) should vest in and be held by the City of Armadale in trust for the designated purpose of "Public Recreation".

File No. 3686/966—That Reserve No. 32212 (Mundijong Lot 209) should vest in and be held by the Shire of Serpentine-Jarrahdale in trust for the designated purpose of "Public Recreation".

Now, therefore, His Excellency the Lieutenant-Governor and Administrator, by and with the advice and consent of the Executive Council, does hereby direct that the

beforementioned Reserves shall vest in and be held by the abovementioned bodies in trust for the purposes aforesaid, subject nevertheless to the powers reserved to him by section 37 of the said Act.

G. PEARCE,
Clerk of the Council.

Land Act 1933
ORDERS IN COUNCIL

WHEREAS by section 34B (1) of the Land Act 1933, it is made lawful for the Governor to revoke an Order in Council issued pursuant to section 33 of that Act.

File No. 2344/988—And Whereas by Order in Council dated 24 February 1966, Reserve No. 27939 was vested in the Shire of Collie in trust for the designated purpose of "Parks and Gardens".

File No. 2552/57—And Whereas by Order in Council dated 1 May 1958, Reserve No. 24927 was vested in the Perth Road Board in trust for the designated purpose of "Drainage".

File No. 2659/59V2—And Whereas by Order in Council dated 29 October 1985, Class "A" Reserve No. 25555 was vested in the National Parks and Nature Conservation Authority in trust for the designated purpose of "Conservation of Flora and Fauna".

Now therefore, His Excellency the Lieutenant-Governor and Administrator, by and with the advice and consent of the Executive Council, hereby directs that the beforementioned Orders in Council be revoked and the Vesting Orders cancelled accordingly.

G. PEARCE,
Clerk of the Council.

Land Act 1933
ORDER IN COUNCIL

WHEREAS by section 34B (1) of the Land Act 1933, it is made lawful for the Governor to revoke an Order in Council issued pursuant to section 33 of that Act.

File No. 2783/973—And Whereas by Order in Council dated 21 February 1979, Reserve No. 35903 was vested in the Shire of Laverton in trust for the designated purpose of "Caravan Park" with power, subject to the approval in writing of the Minister for Lands being first obtained, to lease the whole or any portion thereof for any term not exceeding twenty-one (21) years from the date of the lease.

Now therefore, His Excellency the Lieutenant-Governor and Administrator, by and with the advice and consent of the Executive Council, hereby directs that the beforementioned Order in Council be revoked and the Vesting Order cancelled accordingly.

G. PEARCE,
Clerk of the Council.

Land Act 1933
ORDER IN COUNCIL

WHEREAS by section 34B (1) of the Land Act 1933, it is made lawful for the Governor to revoke an Order in Council issued pursuant to section 33 of that Act.

File No. 12947/00—And Whereas by Order in Council dated 8 July 1913, Reserve No. 7581 was placed under the control of the Meekatharra Road Board as a Board of Management for the purpose of "Recreation".

Now therefore, His Excellency the Lieutenant-Governor and Administrator, by and with the advice and consent of the Executive Council, hereby directs that the beforementioned Order in Council be revoked and the appointment of the Meekatharra Road Board as a Board of Management cancelled accordingly.

G. PEARCE,
Clerk of the Council.

Land Act 1933

ORDERS IN COUNCIL

WHEREAS by section 33 of the Land Act 1933, it is made lawful for the Governor to direct that any Reserve shall vest in and be held by any person or persons to be named in the Order, in trust for any designated purpose specified in such Order and with power of leasing; And whereas it is deemed expedient as follows—

File No. 2942/983—That Reserve No. 41098 (Marvel Loch Lot 203) should vest in and be held by the Shire of Yilgarn in trust for the designated purpose of "Caravan Park".

File No. 13304/99—That Reserve No. 6983 (Elleker Lot 94) should vest in and be held by the Shire of Albany in trust for the designated purpose of "Recreation".

Now therefore, His Excellency the Lieutenant-Governor and Administrator, by and with the advice and consent of the Executive Council, does hereby direct that the beforementioned Reserves shall vest in and be held by the abovementioned bodies in trust for the purposes aforesaid, subject to the approval in writing of the Minister for Lands to each and every lease or assignment of lease being first obtained, to lease the whole or any portion thereof for any term not exceeding twenty one (21) years from the date of the lease, subject nevertheless to the powers reserved to him by section 37 of the said Act; provided that no such lease or assignment of lease shall be valid or operative until the approval of the Minister for Lands or an officer authorised in that behalf by the Minister, has been endorsed on the Lease Instrument, or Deed of Assignment, as the case may be.

G. PEARCE,
Clerk of the Council.

Land Act 1933

ORDER IN COUNCIL

WHEREAS by section 33 of the Land Act 1933, it is made lawful for the Governor to direct that any Reserve shall vest in and be held by any person or persons to be named in the Order, in trust for any designated purpose specified in such Order and with power of leasing; And whereas it is deemed expedient as follows—

File No. 419/989—That Reserve No. 41068 (Swan Location 11227) should vest in and be held by the Hon David Lawrence Smith, M.L.A. Minister for Community Services for the time being and his successors in office in trust for the designated purpose of "Child Care Centre"

Now therefore, His Excellency the Lieutenant-Governor and Administrator, by and with the advice and consent of the Executive Council, does hereby direct that the beforementioned Reserve shall vest in and be held by the Hon David Lawrence Smith, M.L.A. Minister for Community Services for the time being and his successors in office in trust for "Child Care Centre" with power to the said Hon David Lawrence Smith, M.L.A. Minister for Community Services for the time being and his successors in office to lease the whole or any portion thereof for any term, subject nevertheless to the powers reserved to him by section 37 of the said Act.

G. PEARCE,
Clerk of the Council.

CASINO CONTROL ACT 1984

Casino Control Amendment Notice 1989

GIVEN by the Gaming Commission of Western Australia under section 22 (1) of the *Casino Control Act 1984*.

Citation

1. This notice may be cited as the *Casino Control Amendment Notice 1989*.

Principal notice amended

2. The notice given pursuant to section 22 (1) of the *Casino Control Act 1984* and published in the *Government Gazette* on 20 December 1985* is amended by deleting the list of authorized games and substituting the following list of authorized games—

- " Baccarat
Big and Small
Blackjack
Craps
Keno
Mini Dice
Money Wheel
Poker in any of the following variations—
- (a) Burswood Manila
 - (b) 5 Card Stud
 - (c) 6 Card Stud
 - (d) 7 Card Stud
 - (e) Draw Poker
 - (f) Draw Poker (Ante)
 - (g) Manila
- Roulette
Tournament Baccarat
Tournament Blackjack
Two-up (Coins)
Two-up (Dice)
Video Blackjack (Sneaky Peek)
Video Blackjack (Winning Streak)
Video Draw Poker
Video Keno "

[*For amendments to 7 September 1989 see p. 195 of 1988 Index to Legislation of Western Australia.]

Dated 8 September 1989.

For the Gaming Commission of Western Australia.

M. J. EGAN,
Chief Casino Officer.

GAMING COMMISSION ACT 1987

Gaming Commission (Appointment of Deputy Member) Notice 1989

MADE by the Minister for Racing and Gaming under section 12 (4) of the *Gaming Commission Act 1987*.

Citation

1. This instrument may be cited as the *Gaming Commission (Appointment of Deputy Member) Notice 1989*.

Definitions

2. In this instrument—

“the Act” means the *Gaming Commission Act 1987*; and

“the Commission” means the Gaming Commission of Western Australia established under the Act.

Appointment of deputy member

3. Mr T. H. Bateman, a person nominated under section 12 (4) (b) of the Act by Ms W. H. Silver who holds office as a member of the Commission under section 12 (1) (a) (ii) of the Act, is appointed under section 12 (4) (b) of the Act to be the deputy of Ms W. H. Silver, for a period of 3 years.

G. EDWARDS,
Minister for Racing and Gaming.

BUSINESS NAMES ACT 1961

BUSINESS NAMES AMENDMENT REGULATIONS (No. 2) 1989

MADE by His Excellency the Lieutenant-Governor and Administrator in Executive Council.

Citation

1. These regulations may be cited as the *Business Names Amendment Regulations (No. 2) 1989*.

Principal regulations

2. In these regulations the *Business Names Regulations 1962** are referred to as the principal regulations.

[*Published in the Gazette of 27 September 1962 at pp. 2663-72. For amendments to 3 August 1989 see p. 193 of the 1988 Index to Legislation of Western Australia.]

First Schedule repealed and a Schedule substituted

3. The First Schedule to the principal regulations is repealed and the following Schedule is substituted—

First Schedule List of Forms (Regulation 5)		
First Column	Second Column	Third Column
Provision of <i>Business Names Act 1962</i> for which form is prescribed	Description of form	Number of form in Second Schedule
Section—		
7 (1), (2); 8 (1)	Application for registration of a business name ...	1
7 (4)	Certificate of registration of business name	2
11	Renewal of registration of business name	3
12 (1) (a), (b), (2), (4)	Statement of change in certain particulars	4
12 (3)	Notice of cessation of business under business name	5
12 (1) (c), (5), (6), (7)	Statement of details of resident agent	7 ”.

Second Schedule amended

4. The Second Schedule to the principal regulations is amended—

(a) by deleting Forms 3 and 4 and substituting the following forms—

“

Form 3

STATEMENT FOR RENEWAL OF REGISTRATION OF BUSINESS NAME

Business Names Act 1962—Section 11 (1)

PLEASE READ INSTRUCTIONS

USE BLOCK LETTERS

The Business Names Act 1962 requires the registration of business names to be renewed every 3 years, otherwise the registration expires. The registration of this business name is due to expire on the date shown below.

Registration Number:

Expiry Date:

Fee (3 year period):

1		BUSINESS NAME:
2		POSTAL ADDRESS:
		<div style="border: 1px solid black; padding: 2px; display: inline-block;"> IF ADDRESS CHANGED — COMPLETE THIS SECTION </div>
3	BUSINESS ADDRESSES: PRINCIPAL ADDRESS: OTHER ADDRESSES:	IF THERE ARE ANY CHANGES, COMPLETE THIS SECTION ..
4	NATURE OF BUSINESS:	IF ALTERED, COMPLETE THIS SECTION ..
5	PERSONS CARRYING ON BUSINESS:	IF THERE ARE ANY CHANGES, COMPLETE THIS SECTION ..
6	RESIDENT AGENT:	<div style="border: 1px solid black; padding: 2px; display: inline-block;"> IF ALTERED, CHANGE HERE AND REFER DIRECTION No. 3 OVERLEAF </div>

(Signature of one Registered Proprietor:)

PLEASE SIGN HERE

_____ (Signature) _____ (Date)

_____ (Surname) _____ (Initials) _____ (Telephone)

PLEASE COMPLETE IF SIGNING OF BEHALF OF A CORPORATION.

director/principal executive officer/secretary or agent of _____ LTD.
(strike out whichever are inapplicable)

STATEMENT FOR RENEWAL OF REGISTRATION OF BUSINESS NAME
(Form 3)

Instructions for Completion

1. The details printed on Form 3 overleaf are those presently contained in our records. You are asked to check all these details. Where changes have occurred, please insert particulars of those changes, including the dates on which each change occurred, in the appropriate spaces on Form 4.
2. If no information regarding proprietors, nature of business or address is shown on Form 3 please write in the current details. If you do NOT wish to renew the name, there is NO NEED to return this form.

IF YOU WANT TO CHANGE THE BUSINESS NAME
YOU MUST CANCEL THIS NAME AND APPLY TO REGISTER THE NEW NAME.

3. If particulars relating to the Resident Agent have changed, make the necessary alteration in item 6 on Form 3. At a later date, an appropriate form will be sent to you for your completion and return.
 4. Sign Form 3. The Renewal form must be signed by one owner of the business. The name of the person signing and the date of signing should be set out. If the business is owned by a company, an officer of the company must sign.
 5. You may return Form 3 by mail or deliver it to the Corporate Affairs Department together with the fee for renewal before the expiry date.
 6. If Form 4 (Statement of Change) has been completed, that form must be returned with an additional lodging fee. To calculate the fee payable on Form 4, please refer to the "Fees Payable" panel at the top left of that form.
- Cheques or money orders should be made payable to the Commissioner for Corporate Affairs.

NOTES

Penalties

There is a penalty for carrying on business under an unregistered name.

Receipts

In accordance with the current business practice, a receipt will not be issued.

If there are any changes to Form 3, complete Form 4 where necessary, sign it, and return it together with Form 3 and the appropriate fees.
IF NO CHANGE HAS OCCURRED IT IS NOT NECESSARY TO COMPLETE OR RETURN FORM 4

Form 4

STATEMENT OF CHANGE IN CERTAIN PARTICULARS
 Business Names Act 1962—Section 12 (1), (2) and (4)

PLEASE READ INSTRUCTIONS

USE BLOCK LETTERS

1 BUSINESS NAME:

2 POSTAL ADDRESS HAS CHANGED TO:

_____ POSTCODE _____ DATE OF CHANGE _____

3 CHANGE IN RELATION TO BUSINESS ADDRESSES

(a) ADDITIONS
PRINCIPAL:

_____ POSTCODE _____ DATE OPENED _____
 OTHER: _____ POSTCODE _____ DATE OPENED _____

(b) DELETIONS

_____ DATE CLOSED _____
 _____ DATE CLOSED _____

4 NATURE OF BUSINESS HAS CHANGED TO

DATE OF CHANGE _____

5 CHANGES IN RELATION TO PERSONS CARRYING ON BUSINESS

(a) PERSONS WHO HAVE COMMENCED—DETAILS OF INDIVIDUAL/CORPORATION

Any person under 18 years of age must be described as a minor.

Family Name (or Corporation Name)	Given Names	Former Name	Date of Birth
Residential Address (Registered/Principal Office of Corporation)		Date Commenced	
Postcode			

Family Name (or Corporation Name)	Given Names	Former Name	Date of Birth
Residential Address (Registered/Principal Office of Corporation)		Date Commenced	
Postcode			

Family Name (or Corporation Name)	Given Names	Former Name	Date of Birth
Residential Address (Registered/Principal Office of Corporation)		Date Commenced	
Postcode			

(b) PERSONS WHO HAVE CEASED
FAMILY NAME (OR CORPORATION NAME) GIVEN NAMES

_____ DATE CEASED _____
 _____ DATE CEASED _____
 _____ DATE CEASED _____
 _____ DATE CEASED _____

(c) CHANGE OF PROPRIETOR'S RESIDENTIAL ADDRESS/OR PRINCIPAL OFFICE OF CORPORATION

NAME OF INDIVIDUAL/CORPORATION NEW RESIDENTIAL ADDRESS/PRINCIPAL OFFICE DATE OF CHANGE

(d) CHANGE OF PROPRIETOR'S NAME

FORMER NAME CURRENT NAME DATE OF CHANGE

6 SIGNING THE STATEMENT

(a) Where item 5(A) or item 5(b) has been completed, item 7 must be signed by:

All persons ceasing to carry on business; and
 All persons commencing to carry on business; and
 All persons continuing to carry on business.

(b) If neither item 5(a) nor item 5(b) has been completed, ONE owner of the business must sign item 7.

If a corporation was carrying on business under the Business Name, a Director, Principal Executive Officer, Secretary (or Agent in W.A. in the case of a foreign corporation), is required to sign. If signing on behalf of a corporation, please indicate your status within that corporation.

In the case of a deceased person, the statement must be signed by his personal representative.

7 SIGNATURES—Please read item 6 before signing

..... SIGNATURE DATE SIGNATURE DATE
..... SIGNATURE DATE SIGNATURE DATE
..... SIGNATURE DATE SIGNATURE DATE
..... SIGNATURE DATE SIGNATURE DATE

Section below to be Completed Only if Signing on Behalf of a Corporation

..... SIGNATURE DATE CORPORATION NAME STATUS WITHIN CORPORATION
..... SIGNATURE DATE CORPORATION NAME STATUS WITHIN CORPORATION
..... SIGNATURE DATE CORPORATION NAME STATUS WITHIN CORPORATION

LODGED BY Name Address Telephone	Office use only LUN	LODGED with the COMMISSION
	ASSESSED	KEYED
	VERIFIED	RECORDS

STATEMENT OF CHANGE IN CERTAIN PARTICULARS

(Form 4)

Instructions for Completion

Items 1-4 relate to change in particulars.

Item 5 relates to change in proprietorship.

Item 1—

Please supply your full registered business name as shown on your certificate of registration.

Items 2 and 3—Change in Address/es

Please supply where relevant the room number, floor number, and building name together with number, street name, suburb, town and postcode.

Please indicate the date of the changes.

Person required to sign item 7 is any one of the persons carrying on business. If a corporation is carrying on business, a Director, Secretary or Principal Executive Officer (or agent in Western Australia for a foreign corporation) must sign. Status within the corporation must also be indicated.

Item 4—Change in Nature of Business

Please state the type of business you are carrying on. Be specific. Vague descriptions such as “trading”, “manufacturing” or “retailing” will not be accepted.

Please indicate the date of change.

Person required to sign Item 7 is any one of the persons carrying on business. If a corporation is carrying on business, a Director, Secretary or Principal Executive Officer (or agent in Western Australia for a foreign corporation) must sign. Status within the corporation must also be indicated.

Item 5 (a), (b) & (c)—Change in the Individual/s or Corporation/s carrying on business

Please state the full name and address of any individual or corporation name and registered office in Western Australia or any corporation continuing or ceasing or commencing to carry on business under the business name.

Please indicate the date of any changes.

Item 5 (d)—Change in Persons Name or Corporation Name

Complete Items 1, 4 and 6. This item is to be used to notify the change of name of any individual or corporation carrying on business. It cannot be used to change a business name.

Please indicate the date of change. Also indicate former name and new name.

Item 7—Signatures

See Item 6 on Form 4 for signing instructions.

and
 (b) by deleting Forms 7, 8 and 9 and substituting the following form—
 “ Form 7

STATEMENT OF DETAILS OF RESIDENT AGENT
 Business Names Act 1962—Sections 12 (1) (c), (5), (6), (7)

PLEASE READ INSTRUCTIONS USE BLOCK LETTERS

PART A: CURRENT BUSINESS NAME PARTICULARS (This Part MUST be completed)

Registered Business Name	Registration No.
Full Name(s) and Address(es) or Proprietor(s)	

PART B: APPOINTMENT OF A RESIDENT AGENT

Name of Resident Agent	Date of Appointment <input type="text"/>
Address of Resident Agent Postcode.....	
Complete this Part if applicable)	
The appointment is * in place of or in succession to that of..... <small>(full name of person who has ceased to be the resident agent)</small> who ceased to be the resident agent on..... * due to the person */all the persons* in relation to whom the business name is registered, having ceased to reside in Western Australia or to have a fixed address in that State. * Strike out whichever is applicable	
Signature.....	Date.....
I have been authorized, in writing, to accept service on behalf of the persons carrying on business under the above business name of any notices for the purposes of the <i>Business Names Act 1962</i> , and of any process.	
Signature of person who has consented in writing to be the Resident Agent.	
Signature.....	Date.....

PART C, PART D and Lodgement box: Please turn over.

PART C: CHANGE IN NAME AND/OR ADDRESS OF RESIDENT AGENT

Former Name was	Current Name is
.....
Former Address was	New Address is
.....
Postcode.....	Postcode.....
Date of Change	<input type="text"/>
Signature of Proprietor notifying change	
Signature.....	Date.....

PART D: CESSATION OF A RESIDENT AGENT

Name of Resident Agent	
.....	
Address of Resident Agent	
..... Postcode.....	
Date of Cessation	<input type="text"/>
Signature of Person notifying cessation	
Signature.....	Date.....

LODGEMENT BOX:

Name	Lodged with the Commissioner for Corporate Affairs
Address	
..... Postcode	
Telephone	Assistant Commissioner for Corporate Affairs

STATEMENT OF DETAILS OF RESIDENT AGENT
(Form 7)

INSTRUCTIONS

PART B: APPOINTMENT OF A RESIDENT AGENT

This statement is to be signed personally by the person or by one of the persons in relation to whom the name is registered or by some person authorized in writing to sign the statement on his or their behalf AND by the persons appointed resident agent.

PART C: CHANGE IN THE NAME AND/OR ADDRESS OF RESIDENT AGENT

This Part to be completed where a change occurs in the registered particulars relating to the resident agent of the person or persons in relation to whom the name is registered and is to be signed by the persons, or one of the persons in relation to whom the name is registered.

PART D: CESSATION OF RESIDENT AGENT

This Part is to be completed where the resident agent of the person or persons in relation to whom the name is registered ceases to be his or their resident agent and is to be signed by the person or by one of the persons in relation to whom the name is registered, or some person authorized in writing to sign the statement on their behalf or by the person so ceasing or their personal representatives.

By His Excellency's Command,
G. PEARCE,
Clerk of the Council.

POLICE AUCTION

UNDER the provisions of the Police Act 1892-1983, unclaimed stolen and found property will be sold by public auction at the Property Tracing Section, Police Complex, Clarkson Road, Maylands on Tuesday October 17th, 1989 at 9.00 am.

Auction to be conducted by Mr K. Treloar, Acting Government Auctioneer.

B. BULL,
Commissioner of Police.

ROAD TRAFFIC ACT 1974

I, IAN FREDERICK TAYLOR being the Minister for the Crown for the time being administering the Road Traffic Act 1974, acting pursuant to the powers conferred by section 83 (1) of that Act, and the consent of the Local Authority/Authorities having been obtained and nominated for the purpose of Cycle Races by Members/Entrants of West Coast Cycle Veterans Bicycle Club on September 24, 1989, between the hours of 10am-1pm do hereby approve the temporary suspension of regulations made under such Act on the carriageways mentioned under such Act on the carriageways mentioned hereunder.

Racing to be strictly confined to George Street, McLarty Road, Williams Road, Burnside Road, Coolup Road, South West Highway, Williams Road, Newton Road.

Dated at Perth this 28th day of August 1989.

IAN TAYLOR,
Minister for Police.

ROAD TRAFFIC ACT 1974

I, IAN FREDERICK TAYLOR being the Minister for the Crown for the time being administering the Road Traffic Act 1974, acting pursuant to the powers conferred by section 83 (1) of that Act, and the consent of the Local Authority/Authorities having been obtained and nominated for the purpose of Cycle Races by Members/Entrants of West Coast Veterans Bicycle Club on September 10, 1989, between the hours of 9am-1pm, do hereby approve the temporary suspension of regulations made under such Act on the carriageways mentioned under such Act on the carriageways mentioned hereunder.

Racing to be strictly confined to Lefroy Avenue, Argyle Street, Oakover Road, Campersic Road, Padbury Street.

Dated at Perth this 28th day of August 1989.

IAN TAYLOR,
Minister for Police.

ROAD TRAFFIC ACT 1974

I, IAN FREDERICK TAYLOR being the Minister for the Crown for the time being administering the Road Traffic Act 1974, acting pursuant to the powers conferred by section 83 (1) of that Act, and the consent of the Local Authority/Authorities having been obtained and nominated for the purpose of Cycle Races by Members/Entrants of West Coast Veterans Bicycle Club on October 8, 1989, between the hours of 10am-1pm do hereby approve the temporary suspension of regulations made under such Act on the Carriageways mentioned under such Act on the Carriageways mentioned hereunder.

Racing to be strictly confined to George Street, Patterson Road, Old Mandurah Road, Pinjarra Road.

Dated at Perth this 28th day of August 1989.

IAN TAYLOR,
Minister for Police.

ERRATUM

FISHERIES ACT 1905

FISHERIES AMENDMENT REGULATIONS (No. 6) 1989

WHEREAS an error occurred under the above heading at page 3022 in *Government Gazette* No. 86 dated Friday 1 September 1989, it is corrected as follows—

Line 4 of subregulation (4a) at Paragraph 3 (c)—delete the words "item 2 or Part B", and insert "item 2 of Part B".

FISHERIES ACT 1905

Part IIIB—Processing Licences

FD 605/82.

THE Public is hereby notified that I have issued a permit to Ray Powell of 27 Abercorn Road, Forrestfield, to establish a processing establishment to process fish in pursuance of the provisions of Section 35C of the Fisheries Act 1905 onboard licensed fishing boat "Hamdon Star" registered number LFBG307, subject to the following conditions.

That the processing establishment—

1. Shall comply with the requirements of the Fisheries Act 1905, and all Regulations, Orders in Council, and Notices and Ministerial Directions issued thereunder.
2. Shall not be used for the processing of rock lobster, prawns, abalone, tuna, scallops or salmon.
3. Shall comply with the requirements of the Health Act 1911 (amended).

4. Shall be registered as an export establishment pursuant to the provisions of the Parliament of the Commonwealth Export Control Act 1982, and Orders made thereunder, more specifically the Prescribed Goods (General) Orders and the Fish Orders, should it be used to process fish for export.
5. Shall not be used for the processing of marron (*Cherax tenuimanus*) unless a licence is held under Section 39C of the Fisheries Act 1905.
6. Shall not be used for the processing of fish or crustacea caught by any other vessel.

In accordance with the provisions of Section 35K, any person aggrieved by this decision may, within fourteen days after publication of this notice, appeal against the decision or order by serving on the Minister for Fisheries a statement in writing on the grounds of their appeal.

B. K. BOWEN,
Director of Fisheries.

FISHERIES ACT 1905

WEST COAST ROCK LOBSTER LIMITED ENTRY FISHERY AMENDMENT NOTICE
(No. 3) 1989

Notice No. 413

145/75.

MADE by the Minister under section 32.

Citation

1. This notice may be cited as the *West Coast Rock Lobster Fishery Amendment Notice (No. 3) 1989*.

Principal notice

2. In this notice the *West Coast Rock Lobster Limited Entry Fishery Notice No. 253** is referred to as the principal notice.

Clause 10 repealed and substituted

3. Clause 10 of the principal notice is repealed and the following clause is substituted—

- “ 10. A boat licensed to operate in Zone A shall not be used—
- (a) to take, or attempt to take, rock lobsters; or
 - (b) to set rock lobster pots,
 - (i) in any waters outside the Abrolhos Islands area from 15 March to 30 June in any year; and
 - (ii) within nine nautical miles from the high water mark of the mainland of Western Australia in any waters having a depth of less than 36.6 metres from 1 March to 14 March in any year. ”

Clause 15 amended

4. Clause 15 of the principal notice is amended in subclause (1) by inserting after “set”, the following—

“ leave set, ”.

[*Published in the *Gazette* of 10 April 1987. For amendments see—

Notice No.	Date Published in <i>Gazette</i>
286	30 October 1987
292	4 December 1987
356	27 May 1988
377	13 January 1989
385	3 February 1989]

Dated this 6th day of September 1989.

GORDON HILL,
Minister for Fisheries.

CORRIGENDUM

LAND ACT 1933

Department of Land Administration,
Perth, 15 September 1989.

Land Administration File No. 1796/1983.

IN the Notice appearing at page 4293 of the *Government Gazette* dated 17 November 1978, File No. 4567/974 under the heading Change of Name of Streets—Shire of Dowerin, should read as MacPherson Road in lieu of McPherson Road.

N. J. SMYTH,
Executive Director.

CORRIGENDUM

LAND ACT 1933

Department of Land Administration,
Perth, 15 September 1989.

Land Administration File No. 922/71.

IN the notice appearing at page 1630 of the *Government Gazette* dated 10 May 1985 under the heading Change of Name of Street, Shire of West Pilbara Line 5 should read as Twitchin Road in lieu of Twitchen Road.

N. J. SMYTH,
Executive Director.

FORFEITURES

Department of Land Administration,
Perth, 13 September 1989.

The following leases and licences with all rights, title and interest therein have this day been forfeited to the Crown under the Land Act 1933, for the reasons stated.

Name; Lease or Licence; District; Reason; Corres No.; Plan.
Simpson, Kenneth Russell and Simpson, Susan; 345B/843; Condingup Lot 78; Non-payment of instalments; 1644/79; Condingup Townsite Sutcliffe Street.

Connor, Leonard Montague and Connor, Winifred Joan; 345B/755; Mount Barker Lot 428; Non-payment of instalments; 2912/980; Mount Barker Townsite 39:08 Booth Street.

Delvin Pty Ltd; 345B/808; Tom Price Lot 28; Non-payment of instalments; 2804/987; Tom Price 11:11 Boonderoo Street.

N. J. SMYTH,
Executive Director.

LOCAL GOVERNMENT ACT 1960

Department of Land Administration,
Perth, 15 September 1989.

IT is hereby declared that, pursuant to the resolution of the City of Stirling passed at a meeting of the Council held on or about 19 May 1987 the undermentioned lands have been set apart, taken, or resumed under Section 17 of the Public Works Act 1902, for the purpose of a new road, that is to say—

Stirling

1366/987.

Road No. 18086 (i) A strip of land 20.12 metres wide, commencing at a line in prolongation southwestwards of the westernmost northwestern boundary of Lot 96 of Swan Location K (Office of Titles Plan 4595 Sheet 1) and extending as surveyed eastwards along the southern boundary of the said Lot 96 to terminate at a line in prolongation southeastwards of the northeastern boundary of the said Lot 96.

(ii) (widening of parts) Those portions of Swan Locations K and 92 as delineated and coloured dark brown on Land Administration Diagram 89217.

(Notice of Intention to Resume gazetted September 23, 1988.)

593 square metres being resumed from Swan Location K.

1 103 square metres being resumed from Swan Location 92. (Public Plan: Perth 1:2 000 9.35; P122-4 Chain.)

And whereas His Excellency the Lieutenant-Governor and Administrator has declared that the said lands have been set apart, taken, or resumed for the purpose of the said roads, and that plans of the said lands might be inspected at the Department of Land Administration, Perth, it is hereby notified that the lands described above are now vested in Her Majesty for an estate in fee simple in possession for the public work herein expressed.

By Order of His Excellency.

Dated this 5th day of September 1989.

E. K. HALLAHAN,
Minister for Lands.

Road Dedication

It is hereby notified that the Minister for Lands has approved, pursuant to section 288 of the Local Government Act, the dedication as public street the roads in the various Municipalities as described in the abovementioned resumption notices.

By Order of the Minister for Lands.

Dated this 13th day of September 1989.

N. J. SMYTH,
Executive Director.

RESERVES

Department of Land Administration,
Perth, 15 September 1989.

HIS Excellency the Lieutenant-Governor and Administrator in Executive Council has been pleased to set apart as a Public Reserve the land described below for the purpose therein set forth.

File No. 3281/988.

BROOME—No. 41084 (8 493 square metres) (Recreation) Lot No. 2602, Diagram 88842, (Public Plan Broome 30.13 1:2 000 (Herbert Street).)

File No. 1888/986.

CANNING—No. 41006 (369 square metres) (Public Utilities Services) Loc. No. 3657, Diagram 89020, (Public Plan Perth 18.15 1:2 000 (Pigeon Court).)

File No. 2426/985.

TEANO—No. 41016 (9 993 square metres) (Repeater Station Site) Loc. No. 2, Diagram 88221 (Public Plan Robinson Range 1:250 000).

File No. 419/989.

SWAN—No. 41068 (2 996 square metres) (Child Care Centre) Loc. No. 11227, Diagram 89132, (Public Plan Perth 11.32, 11.33 1:2 000 (Belton Place).)

File No. 779/988.

BALWINA—No. 41056 (5 hectares) (Repeater Station Site) Loc. No. 10, Reserve Diagram 771, (Public Plan Billiluna 1:250 000.)

File No. 2261/979.

AVON—No. 41077 (2.023 4 ha) (Horse Stables) Loc. No. 26794, Diagram 58997, (Public Plan Narembeen 1:50 000 (Narembeen Road South).)

File No. 739/985.

FORREST—No. 41094 (75.000 0 hectares) (Gravel (M.R.D.)) Loc. No. 195, Original Plan 17177, (Public Plan Port Hedland 1:250 000 (Great Northern Highway).)

File No. 2997/989.

AUGUSTA—No. 41078 (5 731 square metres) (Hallsite) Lot No. 859, Diagram 89168, (Public Plan Augusta 14.02 1:2 000 (Allnutt Terrace).)

File No. 2942/983.

MARVEL LOCH—No. 41098 (1.335 5 hectares) (Caravan Park) Lot No. 203, Diagram 89196, (Public Plan Marvel Loch Townsite (Clough Street).)

N. J. SMYTH,
Executive Director.

AMENDMENT OF RESERVES

Department of Land Administration,
Perth, 15 September 1989.

HIS Excellency the Lieutenant-Governor and Administrator in Executive Council has been pleased to approve, under section 31 (4) of the Land Act 1933 of the amendment of the following Reserves—

File No. 4089/920.—No. 385 (Wonnerup Townsite) "Camping and Recreation" to comprise Lots 93 and 94 as delineated and bordered red on Reserve Diagram 776 and of its area remaining unaltered. (Plan Busselton Wonnerup 6.8 1:10 000 (Layman Road).)

File No. 961/00.—No. 6884 (Weld Locations 26 and 32) "Common to exclude Location 34 as surveyed and delineated on Diagram 88964 and of its area being reduced to about 1 389.395 3 accordingly. (Plan Laverton Regional 1.7 1:10 000).

File No. 13304/99.—No. 6983 (Elleker Townsite) "Recreation" to comprise Lot 94 as surveyed and shown on Diagram 3759 and of its area remaining unaltered. (Plan Elleker Townsite (Wright Street).)

File No. 3065/04.—No. 9616 (Nelson District) "Camping" to comprise Location 13324 as surveyed and shown on Diagram 18779 and of its area remaining unaltered. (Plan Manjimup 7.2 1:10 000 (Muir Highway).)

File No. 4650/11.—No. 13439 (Benjaberring Townsite) "Parklands" to comprise Lots 64 and 76 as delineated and shown on Reserve Diagram 780 and of its area being increased to 5 413 square metres accordingly. (Plan Benjaberring Townsite (Railway Street).)

File No. 3975/915.—No. 16446 (Swan Locations 2832, 2833, 2834 and 2835) "Drainage" to exclude portion the subject of Diagram 89154 and of its area being reduced to 2.340 4 hectares accordingly. (Plan Perth 10.30 1:2 000.)

File No. 5163/930.—No. 20761 (Augusta Lots 263 and 853) "Recreation" to exclude Lot 859 as surveyed and delineated on Diagram 89168 and of its area being reduced to 26.619 8 hectares accordingly. (Plan Augusta 14.02 1:2 000 (Hillview Rod).)

File No. 7881/07.—No. 26575 (Gunyidi Lot 44) "Public Utility" to include Lots 1 to 34 inclusive, 37 to 41 inclusive, 45 and Victoria Locations 3167 and 3168 as delineated on Reserve Plan 303 and of its area being increased to 215.146 4 hectares accordingly. (Plan Gunyidi Townsite (Gunyidi-Wubin Road).)

File No. 3121/64.—No. 27557 (Swan District) "School Site" to comprise Location 7879 as delineated on Diagram 89132 and of its area being reduced to 4.468 5 hectares accordingly. (Plan Perth 11.32, 11.33 (Albert Street).)

File No. 1806/965.—No. 27874 (Murray District) "Public Recreation" to comprise Location 1849 as surveyed and delineated on Land Administration Diagram 88566 in lieu of Location 1575 and of its area being reduced to 5.886 3 hectares accordingly. (Plan Mandurah 1:2 000 3.36 (Old Coast Road).)

File No. 2344/988.—No. 27939 (at Collie) "Parks and Gardens" to comprise Lot 2782 (in lieu of Lot 329) and of its area remaining unaltered accordingly. (Plan Collie 1:2 000 31.29 (Gladstone Crescent).)

File No. 1292/968.—No. 30577 (Swan District) "Drain" to comprise Location 8898 as surveyed and delineated on Original Plan 17455 and of its area being established at 4.578 0 hectares accordingly. (Plan Perth 20.23, 20.24 1:2 000 (Newburn Road).)

File No. 2350/988.—No. 32092 (Northam Lot 362) "High School Site" to include Lot 394 and of its area being increased to 9.874 2 hectares accordingly. (Plan Northam 21.19 1:2 000 (Kennedy Street).)

File No. 2451/77.—No. 35283 (Cockburn Sound district) "Public Recreation" to comprise Location 2972 as surveyed and delineated on Original Plan 17079 (in lieu of Location 2525) of its area being reduced to 81.821 9 hectares accordingly. (Plan Mandurah and Environs 1:2 000 10.36, 10.37, 10.38 and 1:10 000 3.8 (Pinjarra Road).)

File No. 2783/973.—No. 35903 (at Laverton) "Caravan Park" to comprise Lot 506 as surveyed and shown on Land Administration Diagram 88911 (in lieu of Lot 201) and of its area being reduced to 7 283 square metres accordingly. (Plan Laverton 1:2 000 4.34 (Weld Drive).)

File No. 6084/12.—No. 38497 (Northam Lot 393) "Church and School Site" to include Crown Land (formerly closed Road) comprising 912 square metres and of its area being increased to 3.647 6 hectares accordingly. (Plan Northam 1:2 000 21.17 (Charles Street).)

File No. 812/984.—No. 38843 (Canning Location 3450) "Public Recreation" to include Location 3666 (formerly portion of Canning Location 31 and being Lot 858 on Diagram 75002) and Location 3665 (formerly portion of Canning Location 31 and being Lot 856 on Diagram 75003) and of its area being increased to 3.588 8 hectares accordingly. (Plan Perth 1:2 000 21.03, 21.04 (Chidzey Drive).)

N. J. SMYTH,
Executive Director.

AMENDMENT OF RESERVE

Department of Land Administration,
Perth, 15 September 1989.

File No. 954/64.

HIS Excellency the Lieutenant-Governor and Administrator in Executive Council has been pleased to approve, under section 37 of the Land Act 1933, of the amendment of Reserve No. 28216 (Swan Locations 8034 and 8828) Drainage Purposes to exclude Location 8828 and of its area being reduced to 1 298 square metres accordingly. (Plan Perth 2 000 9.29, 9.30, 10.30 (Talbot Road).)

N. J. SMYTH,
Executive Director.

CHANGE OF PURPOSE OF RESERVES

Department of Land Administration,
Perth, 15 September 1989.

HIS Excellency the Lieutenant Governor and Administrator in Executive Council has been pleased to approve, under section 37 of the Land Act 1933, of the purpose of the following Reserves—

File No. 3065/04.—No. 9616 (Nelson Location 13324) being changed from "Camping" to "Parkland Rehabilitation, Gravel and Water". (Plan Manjimup 1:10 000 7.2 (Muir Highway).)

File No. 3599/928.—No. 19988 (Williams Location 11743) being changed from "School Site" to "Historical Site—School". (Plan Merilup S.W. 1:25 000 (North Fence Road).)

File No. 2760/989.—No. 24983 (Gnowangerup Lots 49 and 50) being changed from "Exempted from Sale" to "Drainage". (Plan Gnowangerup 19.04 1:2 000 (Whitehead Road).)

File No. 7881/07.—No. 26575 (Gunyidi Lots 1 to 34 inclusive, 37 to 41 inclusive, 44, 45 and Victoria Locations 3167 and 3168) being changed from "Public Utility" to "Conservation of Flora and Fauna". (Plan Gunyidi Townsite (Gunyidi-Wubin Road).)

File No. 2874/63.—No. 27043 (Toodyay Lot 227) being changed from "School Quarters Site" to "Use and Requirements of the Minister for Works". (Plan Toodyay Townsite (Duke Street).)

File No. 3686/66.—No. 32212 (Mundijong Lot 209) being changed from "Recreation" to "Public Recreation". (Plan Mundijong Townsite 20.27 1:2 000 (off Cockram Street).)

N. J. SMYTH,
Executive Director.

CANCELLATION OF RESERVES

Department of Land Administration,
Perth, 15 September 1989.

HIS Excellency the Lieutenant-Governor and Administrator in Executive Council has been pleased to approve, under section 37 of the Land Act 1933 of the cancellation of the following Reserves—

File No. 12947/00.—No. 7581 (Meekatharra Townsite) "Recreation". (Plan Meekatharra Townsite Sheet 1 (Meehan Street).)

File No. 10607/910.—No. 13072 (Cunderdin Lot 84) "Use and Requirements of the Shire of Cunderdin". (Plan Cunderdin Townsite 14.18 1:2 000 (Forrest Street).)

File No. 7881/07.—No. 20414 (Gunyidi Lots 5, 8, 15, 16, 20, 27 and 30) "Excepted from Sale". (Plan Gunyidi Townsite.)

File No. 628/29.—No. 20519 (Gunyidi Lot 34) "Cemetery". (Plan Gunyidi Townsite.)

File No. 627/929.—No. 20441 (Gunyidi Lot 33) "Recreation". (Plan Gunyidi Townsite.)

File No. 2900/988.—No. 24444 (Avon Location 27824) "Use and Requirements of the Minister for Works". (Plan Bakers Hill 11.11, 12.11 1:2 000 (Great Eastern Highway).)

File No. 2552/57.—No. 24927 (Swan Location 6334) "Drainage". (Plan Perth 12.32 1:2 000 (Wanneroo Road).)

File No. 714/972.—No. 31562 (Northam Lot 394) "School Site". (Plan Northam 21.19 1:2 000 (Kennedy Street).)

File No. 2665/74.—No. 33587 (Roe Location 2979) "Postal Purposes (C.A.X. Site)". (Plan Magenta 1:50 000 (Magenta Road).)

File No. 2850/77.—No. 34912 (Swan Location 9699) "Use and Requirements of the Minister for Works". (Plan Swan 6.03 1:2 000 (Dampier Avenue).)

N. J. SMYTH,
Executive Director.

COOLGARDIE TOWNSITE

Amendment of Boundaries
Department of Land Administration,
Perth, 15 September 1989.

File No. 1010/36.

HIS Excellency the Lieutenant-Governor and Administrator in Executive Council has been pleased to approve, under section 10 of the Land Act 1933 of the amendment of the boundaries of Coolgardie Townsite to include the area described in the Schedule hereunder.

Schedule

Coolgardie Lot 2173 as surveyed and delineated on Land Administration Diagram 88817.

Public Plan: Coolgardie 9.12 1:2 500.

N. J. SMYTH,
Executive Director.

NORTHAMPTON TOWNSITE

Amendment of Boundaries
Department of Land Administration,
Perth, 15 September 1989.

File No. 5794/07.

HIS Excellency the Lieutenant-Governor and Administrator in Executive Council has been pleased to approve, under section 10 of the Land Act 1933 of the amendment of the boundaries of Northampton Townsite to include the area described in the Schedule hereunder.

Schedule

All that portion of land bounded by lines starting from the intersection of a southwestern side of Road No. 5404 with the northern boundary of Northampton Lot 357, a point on a present northern boundary of the Town of Northampton and extending in a northeasterly direction to the southwestern corner of Victoria Location 2124; thence easterly, northerly and again easterly along boundaries of that location to the western side of Shea Street; thence northerly along that side to the southern boundary of Location 2095; thence easterly along that southern boundary to the southwestern corner of Northampton Lot 347, a point on a present western boundary of the Town of Northampton and thence southerly and westerly along boundaries of that town to the starting point.

Department of Land Administration Public Plan: Northampton 12.8.

PUBLIC WORKS ACT 1902

Sale of Land

1096/1972.

NOTICE is hereby given that His Excellency the Lieutenant-Governor and Administrator has authorised under section 29 (7) (a) (ii) of the Public Works Act 1902 the sale by public auction or private contract of the land hereunder described, such land being no longer required for the work for which it was acquired.

Land

Victoria Location 11110 held as Reserve 33194 as is shown more particularly delineated and coloured green on Plan L.A., W.A. 504.

Dated 5 September 1989.

N. J. SMYTH,
Executive Director,
Department of Land Administration.

NAMING OF STREET

Shire of Gingin
Department of Land Administration,
Perth, 15 September 1989.

File No. 3303/1981.

IT is hereby notified for general information that His Excellency the Lieutenant-Governor and Administrator has been pleased to approve under section 10 of the Land Act 1933, of the name of Duringen Road being applied to the road shown coloured green on the Print at page 74A of Land Administration File No. 3303/1981. (Public Plan: Bidamina S.W. 1:25 000).

N. J. SMYTH,
Executive Director.

NAMING OF STREET

Shire of Gingin
Department of Land Administration,
Perth, 15 September 1989.

File No. 3303/1981.

IT is hereby notified for general information that His Excellency the Lieutenant-Governor and Administrator has been pleased to approve under section 10 of the Land Act 1933, of the name Wells Road being applied to the road shown coloured orange on the Print at page 68A of Land Administration File No. 3303, 1981. (Public Plan: Moore River N.E. 1:25 000).

N. J. SMYTH,
Executive Director.

NAMING OF STREET

Shire of Kojonup
Department of Land Administration,
Perth, 15 September 1989.

File No. 2464/1984.

IT is hereby notified for general information that His Excellency the Lieutenant-Governor and Administrator has been pleased to approve under section 10 of the Land Act 1933, of the name of Korrinup Road being applied to the road shown coloured brown on the print at page 21A of Land Administration File No. 2464/1984. (Public Plan: Kojonup Regional 1:10 000).

N. J. SMYTH,
Executive Director.

NAMING OF STREET

Shire of Northam
Department of Land Administration,
Perth, 15 September 1989.

File No. 2525/1983.

IT is hereby notified for general information that His Excellency the Lieutenant-Governor and Administrator has been pleased to approve under section 10 of the Land Act 1933, of the name Tamma Road being applied to the road coloured brown on the print at page 53A of Land Administration File No. 2525/1983. (Public Plan: Bakers Hill Regional 1:10 000).

N. J. SMYTH,
Executive Director.

CHANGE OF NAME OF STREET

City of Canning
Department of Land Administration,
Perth, 15 September 1989.

File No. 3094/971.

IT is hereby notified for general information that His Excellency the Lieutenant-Governor and Administrator has been pleased to approve under section 10 of the Land Act 1933, of the change of name of Portcullis Drive to Woodthorpe Drive; being the portion of surveyed road shown hachured red on the print at page 1 of Land Administration File 3094/971. (Public Plan: Perth 1:2 000 15.13, 16.13).

N. J. SMYTH,
Executive Director.

CHANGE OF NAME OF STREET

City of Collie

Department of Land Administration,
Perth, 15 September 1989.

File No. 3356/981.

IT is hereby notified for general information that His Excellency the Lieutenant-Governor and Administrator has been pleased to approve under section 10 of the Land Act 1933, of the change of name of Palmer Road (No. 1127) to Paull Street as shown coloured blue on the Print at page 72A of Land Administration File No. 3356/981. (Public Plan: Collie Townsite 32.29 1:2 000).

N. J. SMYTH,
Executive Director.

NAMING OF STREET AND CHANGE OF NAME OF STREETS

Shire of East Pilbara

Department of Land Administration,
Perth, 15 September 1989.

File No. 1655/957/01RP.

IT is hereby notified for general information that His Excellency the Lieutenant-Governor and Administrator has been pleased to approve under section 10 of the Land Act 1933, of the naming of Streets in the Shire of East Pilbara as set out in the Schedule hereunder.

Schedule

1. Change of name of Streets—
 - (a) Great Northern Highway to Newman Tabba Tabba Road coloured green on the print at page 1 of Land Administration File 1655/957/01RP.
2. Naming of Street—
 - (a) Great Northern Highway being applied to the road coloured pink on the print at page 1 of Land Administration File 1655/957/01RP.

Public Plan: Nullagine, Marble Bar, Balfour Downs, Roy Hill, Newman, 1:250 000).

N. J. SMYTH,
Executive Director.

NAMING AND CHANGE OF NAME OF STREETS

Shire of Gingin

Department of Land Administration,
Perth, 15 September 1989.

File No. 3303/1981.

IT is hereby notified for general information that His Excellency the Lieutenant-Governor and Administrator has been pleased to approve under section 10 of the Land Act 1933, of the naming and change of name of Streets in the Shire of Gingin as set out in the Schedule hereunder.

1. The Naming of—
 - (a) Strickland Road as shown coloured red on the Print at page 71A of Land Administration File 3303/1981.
2. The Change of Name of—
 - (a) Section of Sullivan Road to Strickland Road as shown coloured yellow on the Print at page 71A of Land Administration File No. 3303/1981.

(Public Plan: Gingin S.W. 1:25 000).

N. J. SMYTH,
Executive Director.

NAMING AND CHANGE OF NAME OF STREETS

Shire of Kojonup

Department of Land Administration,
Perth, 15 September 1989.

File No. 2464/1984.

IT is hereby notified for general information that His Excellency the Lieutenant-Governor and Administrator has been pleased to approve under section 10 of the Land Act 1933, of the naming and change of name of streets in the Shire of Kojonup as set out in the Schedule hereunder.

Schedule

1. Change of name of Street—
 - (a) Portion of Tunney Road to Luz Road as shown coloured brown on the print at page 22A of Land Administration File 2464/1984.
2. Naming of Street—
 - The name Tunney Road being applied to the road shown coloured green on the print at page 22A of Land Administration File 2464/1984.

(Public Plan: Kojonup Regional 1:10 000).

N. J. SMYTH,
Executive Director.

NAMING AND CHANGE OF NAME OF STREETS

Shire of Manjimup

Department of Land Administration,
Perth, 15 September 1989.

File No. 3378/982.

IT is hereby notified for general information that His Excellency the Lieutenant-Governor and Administrator has been pleased to approve under section 10 of the Land Act 1933, of the naming and change of name of Streets in the Shire of Manjimup as set out in the Schedule hereunder.

Schedule

1. The naming of Streets—
 - (a) The name Cheetham Road being applied to the road as shown coloured red on the print at page 87 of Land Administration File 3378/982.
 - (b) The name Muschamp Road being applied to the road as shown coloured yellow on the print at page 87 of the said file.
 - (c) The name Muschamp Road being applied to the road as shown coloured yellow on the print at page 88 of the said file.
 - (d) The name Pettangill Road being applied to the road as shown coloured red on the print at page 88 of the said file.
 2. The change of name of Street—
 - (a) Hicks Road to Vic Road as shown coloured red on the print at page 92 of the said file.
- (Public Plan: Manjimup 1:10 000 6.2, 7.2; Manjimup 1:2 000 30.09, 30.10).

N. J. SMYTH,
Executive Director.

CHANGE OF NAME OF STREET

Shire of Mundaring

Department of Land Administration,
Perth, 15 September 1989.

File No. 1557/974.

It is hereby notified for general information that His Excellency the Lieutenant Governor and Administrator has been pleased to approve under section 10 of the Land Act, 1933, of the change of name of Section of Forrest Road to Malone Road as shown coloured Blue on the Print at page 81A of Land Administration File No. 1557/974. Public Plan: Perth 25.32 1:2 000.

N. J. SMYTH,
Executive Director.

CHANGE OF NAME OF STREET

Shire of Northam

Department of Land Administration,
Perth, 15 September 1989.

File No. 2525/1985.

IT is hereby notified for general information that His Excellency the Lieutenant Governor and Administrator has been pleased to approve under section 10 of the Land Act, 1933, of the change of name of Amies Road to Benruea Road as shown Coloured Blue on the Print at page 16A of Land Administration File No. 2525/1985. (Public Plan: Clackline Regional 3.2 1:10 000)

N. J. SMYTH,
Executive Director.

NAMING OF STREET AND CHANGE OF NAME OF STREETS

Shire of Port Hedland
 Department of Land Administration,
 Perth, 15 September 1989.

File No. 1655/957/02RP.

IT is hereby notified for general information that His Excellency the Lieutenant-Governor and Administrator has been pleased to approve under section 10 of the Land Act 1933, of the naming of Streets in the Shire of Port Hedland as set out in the Schedule hereunder.

Schedule

1. Change of name of Streets—
 - (a) North West Coastal Highway to the Great Northern Highway coloured yellow on the print at page 1 of Land Administration File 1655/957/02RP.
 - (b) Great Northern Highway to Newman Tabba Tabba Road coloured green on the print at page 1 of Land Administration File 1655/957/02RP.
2. Naming of Street—
 - (a) Great Northern Highway being applied to the road coloured pink on the print at page 1 of Land Administration File 1655/957/02RP.

(Public Plan: Port Hedland, Roebourne, Marble Bar, 1:250 000).

N. J. SMYTH,
 Executive Director.

2. Naming of Street—

- (a) Gogulger Stock Route Road being applied to the road as shown coloured red on the print at page 270 of Land Administration File 1711/955.
- (Public Plan: Swan 1:10 000 6.1, Perth 1:2 000 18.34, 18.35).

N. J. SMYTH,
 Executive Director.

CHANGE OF NAME OF LOCALITY

Shire of Swan
 Department of Land Administration,
 Perth, 15 September 1989.

File No. 2791/1983.

IT is hereby notified for General Information of the Change of Name to Middle Swan of the area of Viveash Locality coloured red on Miscellaneous Plan 1210: Sheets 12 and 16. (Public Plan: Perth 22.34, 23.33, 21.33 Scale: 1:2 000).

N. J. SMYTH,
 Executive Director.

NAMING OF STREET AND CHANGE OF NAME OF STREETS

Shire of Swan
 Department of Land Administration,
 Perth, 15 September 1989.

File No. 1711/955.

IT is hereby notified for general information that His Excellency the Lieutenant-Governor and Administrator has been pleased to approve under section 10 of the Land Act 1933, of the naming and change of name of Streets in the Shire of Swan as set out in the Schedule hereunder.

Schedule

1. Change of name of Street—
 - (a) Mekong Drive to Mekong Place as shown coloured red on the print at page 279 of Land Administration File 1711/955.

LOCAL GOVERNMENT ACT 1960

Closure of Street

WHEREAS the City of Stirling has requested the closure of the street hereunder described, viz—

Stirling

Case No. 054.
 Document No. D. 944335.

S. 404. All that portion of Southbourne Street shown bordered blue on Department of Land Administration Survey Diagram 89193.

(Public Plan: Perth 1:2 000 07.31).

And whereas the Minister has approved this request, it is hereby declared that the said street is closed.

N. J. SMYTH,
 Executive Director.

File No. 460/88

Land Act 1933; Public Works Act 1902

LAND RESUMPTION

Facilitating the Improvement and Settlement of the State

NOTICE is hereby given, and it is hereby declared, that the piece or parcel of land described in the Schedule hereto, being all in the Kaluwiri District has, in pursuance of the written approval and consent of His Excellency the Governor, acting by and with the advice of the Executive Council, dated 5 September 1989, been set apart, taken or resumed for the purposes of the following public work, namely Facilitating the Improvement and Settlement of the State.

And further notice is hereby given that the said piece or parcel of land so set apart, taken, or resumed is marked off and more particularly described on Plan, L.A., W.A. 511 which may be inspected at the Department of Land Administration, Perth. The additional information contained in this Schedule after the land description is to define locality only and in no way derogates from the Transfer of Land Act description.

And it is hereby directed that the said lands shall vest in Her Majesty for an estate in fee simple in possession for the public work herein expressed, freed and discharged from all trusts, mortgages, charges, obligations, estates, interests, rights-of-way or other easements whatsoever.

Schedule

No. on Plan L.A., W.A. No. 511	Owner or Reputed Owner	Occupier or Reputed Occupier	Description	Area (approx.)
	Crown	Weebo Pastoral Company Pty Ltd	Portion of the land in Pastoral Lease 3114/1153 (Crown Lease 326/1980) the subject of Original Plan 17478	98.282 8 ha

Certified correct this 30th day of August 1989.

YVONNE HENDERSON,
 Minister for Works.

FRANCIS BURT,
 Lieutenant-Governor and Administrator
 in Executive Council.
 Dated this 5th day of September 1989.

MRD 42-22-AV3

Main Roads Act 1930; Public Works Act 1902

NOTICE OF INTENTION TO TAKE OR RESUME LAND

THE Minister for Works hereby gives notice, in accordance with the provisions of section 17 (2) of the Public Works Act 1902, that it is intended to take or resume under section 17 (1) of that Act the pieces or parcels of land described in the Schedule hereto and being all in the Bunbury District, for the purpose of the following public works namely, the realignment of Bunbury Highway (first stage construction of Australind Bypass Route) and that the said pieces or parcels of land are marked off on Plan MRD WA 8625-89 which may be inspected at the office of the Commissioner of Main Roads, Waterloo Crescent, East Perth.

Schedule

No.	Owner or Reputed Owner	Occupier or Reputed Occupier	Description	Area (approx.)
1.	Crown	Crown	Portion of Ince Road comprised in Plan 2571 Sheet 1.	1 548 m ²

Dated this 13th day of September 1989.

D. R. WARNER,
Director,
Administration and Finance,
Main Roads Department.

MRD 42-3-K

Main Roads Act 1930; Public Works Act 1902

NOTICE OF INTENTION TO TAKE OR RESUME LAND

THE Minister for Works hereby gives notice, in accordance with the provisions of section 17 (2) of the Public Works Act 1902, that it is intended to take or resume under section 17 (1) of that Act the pieces or parcels of land described in the Schedule hereto and being all in the Plantagenet District, for the purpose of the following public works namely, widening of Albany Highway (348.6-355.96 SLK Section) and that the said pieces or parcels of land are marked off on LTO Plans 16473-16475 inclusive which may be inspected at the office of the Commissioner of Main Roads, Waterloo Crescent, East Perth.

SCHEDULE

No.	Owner or Reputed Owner	Occupier or Reputed Occupier	Description	Area (approx.)
1.	Gerard Gordon Wright and John Anthony Wright	Commissioner of Main Roads (Purchaser vide Caveat D906449)	Portion of Plantagenet Location 834 and being part of the land contained in Certificate of Title Volume 275 Folio 20A.	2.028 5 ha
2.	Donald John Steven and Susan Evelyn Steven	Commissioner of Main Roads (Purchaser vide Caveat D751956)	Portion of Plantagenet Location 210 and being part of the land contained in Certificate of Title Volume 1037 Folio 604.	6 135 m ²
3.	Donald John Steven And Susan Evelyn Steven	Commissioner of Main Roads (Purchaser vide Caveat D751956)	Portion of Plantagenet Location 131 being part of the land contained in Certificate of Title Volume 1354 Folio 700	1 300 m ²
4.	James Wilfred Bell and Winsome Doreen Bell	Commissioner of Main Roads (Purchaser vide Caveat D791557)	Portion of Plantagenet Location 835 being part of the land contained in Certificate of Title Volume 1321 Folio 171.	2.445 2 ha
5.	James Wilfred Bell and Winsome Doreen Bell	Commissioner of Main Roads (Purchaser vide Caveat D791557)	Portion of Plantagenet Location 2006 and being part of the land contained in Certificate of Title Volume 1477 Folio 318.	627 m ²
6.	Stanley Frederick Slade.....	Commissioner of Main Roads (Purchaser vide Caveat D749936)	Portion of Plantagenet Location 16 and being part of Lots 827 and 828 on Plan 4635 being part of the land contained in Certificate of Title Volume 1275 Folio 667.	9 109 m ²
7.	James Wilfred Bell and Winsome Doreen Bell	Commissioner of Main Roads (Purchaser vide Caveat D749936)	Portion of Plantagenet Location 16 and being part of Lot 1 on Diagram 2402 being part of Land contained in Certificate of Title Volume 1321 Folio 172.	1.021 7 ha
8.	Gerard Gordon Wright and Gweneth Daphne Wright	Commissioner of Main Roads (Purchaser vide Caveat D862535)	Portion of Plantagenet Location 17 and being part of Lot 3 on Diagram 11924 being part of the land contained in Certificate of Title Volume 1075 Folio 672.	3.304 8 ha
9.	Margery Gertrude Bourke....	Commissioner of Main Roads (Purchaser vide Caveat D879537)	Portion of Plantagenet Location 17 being part of the land contained in Certificate of Title Volume 1187 Folio 660.	2.736 1 ha
10.	Gerard Gordon Wright	Commissioner of Main Roads (Purchaser vide Caveat D885686)	Portion of Plantagenet Location 17 and being part of Lot 1 the subject of Diagram 14339 being part of the land contained in Certificates of Title Volume 1122 Folio 22.	1.255 9 ha
11.	John Anthony Bond Wright	Hon Minister for Works (Purchaser vide Caveat D804174)	Portion of Plantagenet Location 17 and being part of Lot 2 on Diagram 12647 being part of the land contained in Certificate of Title Volume 1088 Folio 86.	2 003 m ²

NOTICE OF INTENTION TO TAKE OR RESUME LAND—*continued*

No.	Owner or Reputed Owner	Occupier or Reputed Occupier	Description	Area (approx.)
12.	Constance Elizabeth Wright (vide Caveat B969529) Gerard Gordon Wright, and John Anthony Bond Wright as Executors of the Will of William Gordon Wright	Commissioner of Main Roads (Purchaser vide Caveat D906450)	Portion of Plantagenet Location 17 and being part of Lot 3 on Diagram 12647 being part of the land contained in Certificate of Title Volume 1088 Folio 86.	8 294 m ²
13.	Constance Elizabeth Wright (vide Caveat B969529) Gerard Gordon Wright, and John Anthony Bond Wright as Executors of the Will of William Gordon Wright	Commissioner of Main Roads (Purchaser vide Caveat D906450)	Portion of Plantagenet Location 17 being part of the land contained in Certificate of Title Volume 1187 Folio 661.	1.155 2 ha
14.	Harry Cyril Reeves.....	Commissioner of Main Roads (Purchaser vide Caveat D753589)	Portion Plantagenet Locations 1233 and 1234 being part of the land contained in Certificate of Title Volume 1039 Folio 251.	5 177 m ²
15.	Harry Cyril Reeves.....	Commissioner of Main Roads (Purchaser vide Caveat D753589)	Portion of Plantagenet Location 756 being part of the land contained in Certificate of Title Volume 1063 Folio 688.	3 510 m ²
16.	Reginald John Bell.....	Commissioner of Main Roads (Purchaser vide Caveat D859755)	Portion of Plantagenet Location 443 being part of the land contained in Certificate of Title Volume 733 Folio 8.	905 m ²
17.	Alfred Alan Taylor.....	Commissioner of Main Roads (Purchaser vide Caveat D794541)	Portion of Plantagenet Location 443 being part of the land contained in Certificate of Title Volume 1197 Folio 131.	4 020 m ²

Dated this 13th day of September 1989.

D. R. WARNER,
Director,
Administration and Finance,
Main Roads Department.

MRD 42-59-A

Main Roads Act 1930; Public Works Act 1902

NOTICE OF INTENTION TO TAKE OR RESUME LAND

THE Minister for Works hereby gives notice, in accordance with the provisions of section 17 (2) of the Public Works Act 1902 that it is intended to take or resume under Section 17(1) of that Act the pieces or parcels of land described in the Schedule hereto and being all in the Kojonup District, for the purpose of the following public works namely, widening the Donnybrook-Kojonup Road (144.15-145.04 & 149.58-152.70 SLK Section) and that the said pieces or parcels of land are marked off on plan MRD WA 8901-11 and 8901-15 which may be inspected at the office of the Commissioner of Main Roads, Waterloo Crescent, East Perth.

SCHEDULE

No.	Owner or Reputed Owner	Occupier or Reputed Occupier	Description	Area (approx.)
1.	Geoffrey David Jones and John Ross Jones	G. D. Jones (Lessee vide caveat D443937)	Portion of Kojonup Location 55 and being part of the land contained in Certificate of Title Volume 1516 Folio 679.	4 156 m ²
2.	Robert Sydney Jackson.....	R. S. Jackson.....	Portion of Kojonup Location 2890 and being part of Lot 2 on Diagram 62591 and being part of the land contained in Certificate of Title Volume 1611 Folio 691.	6 440 m ²
3.	Yeenyellup Pty Ltd.....	Yeenyellup Pty Ltd	Portion of Kojonup Location 1268 and being part of the land contained in Certificate of Title Volume 1720 Folio 342.	9 470 m ²
4.	William Thomas Jones.....	W. T. Jones.....	Portion of Kojonup Location 217 and being part of the land contained in Certificate of Title Volume 270 Folio 119.	1.132 2 ha
5.	Leslie James Castle.....	L. J. Castle.....	Portion of Kojonup Location 3842 and being part of the land contained in Certificate of Title Volume 1691 Folio 577.	1.474 2 ha

Dated this 13th day of September 1989.

D. R. WARNER,
Director,
Administration and Finance,
Main Roads Department.

MRD 42-14-A

Main Roads Act 1930; Public Works Act 1902

NOTICE OF INTENTION TO TAKE OR RESUME LAND

THE Minister for Works hereby gives notice, in accordance with the provisions of section 17 (2) of the Public Works Act 1902, that it is intended to take or resume under section 17 (1) of that Act the pieces or parcels of land described in the Schedule hereto and being all in the Coolgardie District, for the purpose of the following public works namely, widening Great Eastern Highway and that the said pieces or parcels of land are marked off on Plan MRD WA 8505-28-1, 29-1, 30-2, 31-2, 8605-10 and 11-1 which may be inspected at the office of the Commissioner of Main Roads, Waterloo Crescent, East Perth.

Schedule

No.	Owner or Reputed Owner	Occupier or Reputed Occupier	Description	Area (approx.)
1.	Bernard Michael Scanlon, Nancy Faye Scanlon and Hayden Christopher Scanlon	B. M., N. F. and H. C. Scanlon	Portion of Pastoral Lease 3114/874 (Crown Lease 285/68)	87.8276 ha

Dated this 13th day of September 1989.

D. R. WARNER,
Director,
Administration and Finance,
Main Roads Department.

MRD 42-7-G

Main Roads Act 1930; Public Works Act 1902

NOTICE OF INTENTION TO TAKE OR RESUME LAND

THE Minister for Works hereby gives notice, in accordance with the provisions of section 17 (2) of the Public Works Act 1902, that it is intended to take or resume under section 17 (1) of that Act the pieces or parcels of land described in the Schedule hereto and being all in the Woodanilling District, for the purpose of the following public works namely, widening the Perth-Albany Road (214.50-231.60 SLK Section) and that the said pieces or parcels of land are marked off on Plan MRD WA 8809-104 to 8809-109 which may be inspected at the office of the Commissioner of Main Roads, Waterloo Crescent, East Perth.

Schedule

No.	Owner or Reputed Owner	Occupier or Reputed Occupier	Description	Area (approx.)
1.	Beaufort River Holdings Pty Ltd	John Humphris Family Trust (equitable owners vide Caveat D489250) and Wandibirrup Pas- toral Co Pty Ltd (Lessee vide Caveat C209225)	Portion of Kojonup Location 7852 and being part of the land contained in Certificate of Title Volume 561 Folio 135A.	2.137 0 ha
2.	Beaufort River Holdings Pty Ltd	John Humphris Family Trust (equitable owners vide Caveat D489250) and Wandibirrup Pas- toral Co Pty Ltd (Lessee vide Caveat C209225)	Portion of Kojonup Locations 1506 and 4520 and being part of the land contained in Certificate of Title Vol- ume 1768 Folio 239.	8 380 m ²
3.	Thomas James Scanlon, Peter Tyson Scanlon and Charles Murdoch Scanlon	T. J., P. T. and C. M. Scanlon	Portion of Williams Location 10 and be- ing part of the land contained in Cer- tificate of Title Volume 1507 Folio 108.	2 345 m ²
4.	Thomas James Scanlon, Peter Tyson Scanlon and Charles Murdoch	T. J., P. T. and C. M. Scanlon	Portion of Kojonup Location 2171 and being part of the land contained in Certificate of Title Volume 561 Folio 132A.	7 285 m ²
5.	Alfred Prideaux Dolling, Judith Marie Dolling and Perry John Dolling	A. P., J. M. and P. J. Dolling	Portion of Kojonup Locations 7504 and 5162 and being part of the land contained in Certificate of Title Vol- ume 1530 Folio 875.	1.103 0 ha
6.	Alfred Prideaux Dolling, Judith Marie Dolling and Perry John Dolling	Australian Telecommuni- cations Commission (Lessee Vide Caveat D960342)	Portion of Kojonup Location 5161 and being part of the land contained in Certificate of Title Volume 1778 Folio 161.	6 965 m ²
7.	Brian John Zacher and Estelle Amelia Zacher	B. J. and E. A. Zacher	Portion of Kojonup Location 5159 and being part of the land contained in Certificate of Title Volume 1238 Folio 308.	7 340 m ²
8.	Brian John Zacher.....	B. J. Zacher	Portion of Kojonup Location 5158 and being part of the land contained in Certificate of Title Volume 1592 Folio 659.	5 465 m ²
9.	Terence Malcolm Williams and Margaret Williams	T. M. and M. Williams.....	Portion of Kojonup Location 3206 and being part of Part Lot 3 on Diagram 50885 and being part of the land contained in Certificate of Title Vol- ume 1642 Folio 167.	7 005 m ²

NOTICE OF INTENTION TO TAKE OR RESUME LAND—*continued*

No.	Owner or Reputed Owner	Occupier or Reputed Occupier	Description	Area (approx.)
10.	Francis Lindsay Ryan.....	McKerrow Holdings Pty Ltd and Berta Pty Ltd (Licencee Vide Caveat D578949)	Portion of Kojonup Locations 3674, 3678 and 3675 and being part of the land contained in Certificate of Title Volume 40 Folio 215A.	1.294 0 ha
11.	Ivan John Gale	I. J. Gale	Portion of Kojonup Location 4705 and being part of the land contained in Certificate of Title Volume 91 Folio 84A.	9 660 m ²
12.	Ivan John Gale	I. J. Gale	Portion of Kojonup Location 4681 and being part of the land contained in Certificate of Title Volume 83 Folio 109A.	6 270 m ²
13.	Raymond Conrad Kowald....	R. C. Kowald.....	Portion of Kojonup Location 6087 and being part of Lot 2 on Diagram 31391 and being part of the land contained in Certificate of Title Volume 495 Folio 164A.	4 945 m ²
14.	Lionel Charles Rendalls and Marje Rendalls	L. C. and M. Rendalls	Portion of Kojonup Location 8198 and being part of the land contained in Certificate of Title Volume 1670 Folio 638.	1.168 5 ha

Dated this 13th day of September 1989.

D. R. WARNER,
Director Administration and Finance,
Main Roads Department.

BUSH FIRES ACT 1954

Suspension of section 25

Bush Fires Board,
Perth, 15 September 1989.

Correspondence No. 170.

PURSUANT to the powers contained in section 25B of the Bush Fires Act 1954, I hereby revoke the suspension of the operation of section 25 that relates to the Albany Town Council Rubbish Disposal site situated on Reserve 28077 Lot 1135, and revoke the notice published in the *Government Gazette* of 2 December 1983.

IAN TAYLOR,
Minister for Police and Emergency Services.

The penalty for failure to comply with this notice is a fine of \$40 by infringement notice or \$400 by prosecution and a person in default is also liable, whether prosecuted or not, to pay the costs of performing the work directed by the date required by this notice.

If the requirements of this notice are carried out by burning such burning must be in accordance with section 18 of the Bush Fires Act. Permits may be obtained from Fire Control Officers.

For Information: The prohibited burning and restricted burning dates for Narrogin are as follows. These dates may be varied by fourteen (14) days by the Council if conditions warrant. (Refer Public Notices, Narrogin "Observer".)

Prohibited Burning—1 November 1989 to 14 February 1990 (inclusive)

Restricted Burning—19 September 1989 to 29 March 1990 (inclusive)

PATRICK WALKER,
Town Clerk.

BUSH FIRES ACT 1954

Town of Narrogin

Firebreak Order and Information

Notice to all owners and/or occupiers of land within the municipality of the Town of Narrogin.

PURSUANT to the powers contained in section 33 of the above Act, you are hereby required on or before 1 November 1989 or within fourteen (14) days of you becoming the owner or occupier should this be after 1 November 1989, clear firebreaks in accordance with the following and thereafter to maintain the firebreaks clear of inflammable material up to and including 29 March 1990 (inclusive).

1. Where the area of the land is 4 050 square metres or less in area all inflammable material on the land shall be removed by burning, close mowing, cultivation, grubbing or approved spraying.
2. Where the area of the land exceeds 4 050 square metres in area firebreaks at least 2.5 metres wide shall be cleared of all inflammable material inside all external boundaries of the land and also surrounding all buildings situated on the land by burning, cultivation or approved spraying.

If it is considered to be impracticable to clear firebreaks as required by this notice you may apply to the Council or its duly authorised officer, not later than 25 October 1989 for permission to take alternative action to abate fire hazards on the land. If permission is not granted by the Council or its duly authorised officer you shall comply with the requirement of this notice.

BUSH FIRES ACT 1954

Town of Northam

To all Owners and/or Occupiers of land in the Town of Northam

PURSUANT to the powers contained in Section 33 of the Bush Fires Act, you are hereby on or before the 1st day of November 1989, or within fourteen days of the date of your becoming owner or occupier, should this be after the 1st day of November 1989, to remove from the land owned or occupied by you all inflammable materials or to clear firebreaks in accordance with the following, and thereafter to maintain the land or the firebreak clear of inflammable material up to and including 31st March, 1990.

In the case of townsite land, firebreaks shall be provided—

- (a) Where the area of land is 2 024 square metres or less, all inflammable material on the land shall be removed from the whole of the land.
- (b) Where the land exceeds 2 024 square metres in area, firebreaks at least 3 metres wide shall be cleared of all inflammable material immediately inside all external boundaries of the land and also immediately surrounding all buildings situated on the land.
- (c) To a width of at least 15 metres around any fuel dump or liquid fuel container.

In the case of rural land, firebreaks shall be provided—

- (a) Firebreaks at least 3 metres in width immediately inside and along all external boundaries of the land.
- (b) Firebreaks at least 3 metres in width within 100 metres of the perimeter of all buildings and or haystacks or groups of buildings and or haystacks in such manner as to completely encircle the buildings and or haystacks.
- (c) Firebreaks of at least 3 metres wide immediately inside all boundaries contiguous with any Railway Reserve on which Railway traffic operates.

If it is considered to be impracticable or undesirable to provide firebreaks as required by Council's By-laws Relating to Firebreaks, the approval of the Council or its duly authorised Officer must be obtained for any variations. Approval will only be granted up to and before 30th October in any year. If permission is not granted by the Council or its duly authorised Officer, then the owner/or occupier shall comply with the requirements of Council's By-laws Relating to Firebreaks.

Inflammable material for the purpose of this notice is to include dead grass and timber, boxes, cartons, paper and combustible material or rubbish but does not include green standing trees, growing bushes and plants in gardens or lawns.

The penalty for failing to comply with this notice is a fine of up to \$1 000 or a prescribed penalty of \$40 on service of an infringement notice and a person in default is also liable whether prosecuted or not to pay the cost of performing the work directed by this notice if it is not carried out by the owner or occupier by the dates required by this notice.

If the requirements of this notice are carried out by burning such burning must be in accordance with the relevant provisions of the Bush Fires Act.

The prohibited burning period will be from 1st November, 1989 to 31st March, 1990.

B. H. WITTBEB,
Town Clerk.

2. Townsites (all land within the Shire of Cranbrook which is within a townsite.)

- (i) Where the area of land is 2 square metres or less, remove all inflammable material from the whole of the land;
- (ii) Where the area of land exceeds 2 000 square metres, clear of all flammable material, firebreaks at least two and one half (2.5) metres wide immediately inside all internal boundaries of the land and also immediately surrounding all buildings and/or haystacks, fuel ramps and any drum or drums normally used for storage of fuel (whether they contain fuel or not situated on the land).

If it is considered to be impracticable for any person to clear firebreaks as required by this notice, you may apply to the Council, or its duly authorised officer (Mr Alan Hunt, Chief Bushfire Control Officer, 26 8016). If permission is not granted by the Council or duly authorised office, you shall comply with the requirements of this notice.

The penalty for failing to comply with this notice is \$400.00 and a person in default is also liable, whether prosecuted or not, to pay the cost of performing the work directed in this notice, if it is not carried out by the owner or occupier by the date required by this notice.

If the requirements of this notice are carried out by burning, such burning must be in accordance with the relevant provisions of the Bush Fires Act.

Fire Protection Plantations: The Shire of Cranbrook has adopted a standard for the fire protection of plantations in the Shire. The standard covers requirements in regards to—

- (i) the number and width of firebreaks required.
- (ii) the minimum equipment required for fire protection.

A copy of the requirements are available by contacting the Shire Office during normal office hours.

P. F. SHEEDY,
Shire Clerk.

BUSH FIRES ACT 1954

Firebreak Order 1989/90

Shire of Cranbrook

Notice to all Owners and/or Occupiers of land within the Shire of Cranbrook

PURSUANT to the powers contained in section 33 of the above Act, you are hereby required on or before the 15th day of November, 1989, to plough, burn, scarify, cultivate or otherwise clear, and thereafter maintain free of all inflammable materials until the 15th day of April, 1990 in the following positions and of the following dimensions on the land owned or occupied by you.

1. Rural Land (ie. all land within the Shire of Cranbrook other than within a townsite.)
 - (a) Firebreaks not less than two and one half (2.5) metres (eight feet) wide—
 - (i) Immediately inside all external boundaries of cleared land except where neighbours jointly agree to maintain a single firebreak along their common boundary provided that the brigade Captain is given written notification signed by both parties. To avoid any obstructions or erosion prone areas this may be varied up to 200m from the external boundary; and
 - (ii) Immediately surrounding any part of the land used for pasture and or crop, intended for harvest; and
 - (iii) Immediately surrounding all buildings, haystacks, hay roll stacks and fuel drums situated on the land; and
 - (iv) Immediately surrounding any drum or drums situated on the land which are normally used for the storage of fuel, whether they contain fuel or not.
 - (b) All owners or occupiers of land which exceeds 20 hectares (50 acres) in area shall own and maintain a mobile fire fighting unit in working order with a capacity of not less than 400 litres of water.

BUSH FIRES ACT 1955

Shire of Dandaragan

Notice to all Owners and/or Occupiers of Land within the Shire of Dandaragan

Firebreaks

PURSUANT to the powers contained in the section 33 of the above Act, you are hereby required on or before the 1st day of November 1989, to clear of all inflammable materials, firebreaks in accordance with the following, and thereafter to maintain the firebreaks clear of all inflammable material up to and including the 29th day of March, 1990.

Rural Lands—

1. Clear of all inflammable material, firebreaks at least three (3) metres wide inside and within fifty (50) metres of all external boundaries of all improved or unimproved land owned or occupied by you. For the purpose of this section, all road reserves are to be taken as boundaries.
2. Where the bush on the land owned or occupied by you has been bulldozed, chained or prepared in any similar manner for clearing by burning (whether you intend to burn the bush or not), clear of all inflammable materials, firebreaks not less than twenty (20) metres wide immediately inside the external boundaries of the land on which the bulldozed, chained or otherwise prepared bush is situated.
3. Where there is standing timber on land owned or occupied by you and it is intended to burn such timber, to clear of all inflammable material, firebreaks not less than twenty (20) metres wide immediately inside the external boundaries of the land on which the timber is standing.
4. Landowners and/or occupiers adjoining the Vacant Crown Land are, in addition to the above, encouraged to maintain external firebreaks where their property adjoins Vacant Crown Land.

Townsites—

Urban land (all land within the townsites of Dandaragan, Badgingarra, Cervantes and Jurien) you shall clear lots of all debris, dry grass, dry bush, etc. of an inflammable nature.

In situations where construction of firebreaks in accordance with the Order may aggravate soil erosion problems or where the owner or occupier of land considers a more effective system of fire protection can be obtained or for any other reason, Council may approve an application for alternative siting of firebreaks. If for any reason it is considered impractical to clear firebreaks as required by this notice, you may apply to the Council or its authorised officer not later than the 15th day of October for permission to provide firebreaks in alternative positions. If permission is not granted by the Council or its authorised officer, you shall comply with the requirements of this notice.

The penalty for failing to comply with this notice is a fine of \$400 and a person in default is also liable, whether prosecuted or not, to pay the cost of performing the work directed in this notice, if it is not carried out by the owner or occupier by the date required by this notice.

If the requirements of this notice are carried out by burning, such burning must be in accordance with the relevant provisions of the Bush Fires Act.

By Order of the Council.

B. J. GOLDING,
Shire Clerk.

BUSH FIRES ACT 1954

Shire of Kulin

Notice to all Owners and/or Occupiers of Land within the Shire of Kulin

PURSUANT to the powers contained in section 33 of the Bush Fires Act 1954, you are hereby required on or before 31 October 1989 and thereafter up to and including 15 March 1990 to have a firebreak clear of all inflammable material on all rural and townsite land owned or occupied by you—

1. Immediately inside all external boundaries of the land; and
2. In such other positions as is necessary to divide land in excess of 200 hectares into areas not exceeding 200 hectares, each completely surrounded by a firebreak; and
3. Immediately surrounding any part of land used for pasture or crop; and
4. Parallel to and within 100 metres of the perimeter of all buildings, haystacks and fuel ramps situated on the land; and
5. Immediately surrounding any drum or drums or other receptacles situated on the land which are normally used for the storage of fuel, whether they contain fuel or not, provided that the firebreak required to comply with this paragraph only shall be not less than five metres wide; and
6. Immediately inside land on which bush has been bulldozed, chained or prepared in any similar manner for clearing by burning (whether you intend to burn the bush or not); provided that the firebreak required to comply with this paragraph only shall be not less than seven metres wide. Where the land is prepared for clearing by burning after 19 September 1989 you shall provide the firebreak immediately.

If it is considered to be impracticable for any reasons to clear firebreaks as required by this Notice, you may apply to Council or its duly Authorised Officer for permission to provide firebreaks in alternative positions on the land. If permission is not granted by the Council, or its duly Authorised Officer, you shall comply with the requirements of this Notice.

The penalty for failing to comply with this Notice is a fine not exceeding \$400.00 and a person in default is also liable, whether prosecuted or not, to pay the cost of performing the work directed in this Notice if it is not carried out by the owner or occupier by the date required by this Notice.

If the requirements of this Notice are carried out by burning, such burning must be in accordance with the relevant provisions of the Bush Fires Act.

By Order of the Council,

L. E. TRELOAR,
Shire Clerk.

BUSH FIRES ACT 1954

Shire of Perenjori

Notice to All Owners and/or Occupiers of Land in the Shire of Perenjori

PURSUANT to the powers contained in section 33 of the above Act, you are hereby required on or before 15 October 1989, to remove from the land owned or occupied by you, all inflammable material or to clear firebreaks in accordance with the following, and thereafter to maintain the land of the firebreaks clear of inflammable material up to and including 31 March 1990.

(1) Townsite Land: In respect of the land owned or occupied by you within the townsite of Perenjori, Bowgada, Caron, Latham, Bunjil, or Maya you shall—

- (a) where the area of the land is 0.2 hectares (½ acre) or less, remove all inflammable material on the land from the whole of all land; and
- (b) where the area of the land exceeds 0.2 hectares (½ acre) clear of all inflammable material, firebreaks at least 3 metres wide immediately inside all external surroundings boundaries of the land and also immediately surrounding all buildings situated on the land.

(2) Rural Land: In respect of land owned or occupied by you other than within the townsites referred to in paragraph (1) above, you shall clear of all inflammable materials, firebreaks at least 3 metres wide.

- (a) Immediately inside all external boundaries of the land and also immediately or group of buildings and/or haystack situated on the land; and
- (b) not less than one chain and not more than five chains from the perimeter of all buildings and/or haystacks or groups of buildings and/or haystacks situated on the land; and
- (c) where the area of cropped land exceeds 300 hectares you shall construct additional firebreaks not less than 3 metres wide in such positions as will divide the land into area of not more than 300 hectares completely surrounded by a firebreak not less than 3 metres wide.

(3) Fuel Dumps: In addition to the firebreaks required by paragraph (1) and (2) above you shall remove all inflammable material from all the land occupied by drums used for the storage of inflammable liquid, whether the drums contain inflammable material or not, including the land on which ramps for holding the drums are constructed and to a distance of at least 3 metres outside the perimeter of any drums, stacks of drums, or drum ramp.

If it is considered to be impracticable for any reason to clear firebreaks or to remove inflammable material from the land as required by this notice you shall apply in writing to the Council or its duly authorised officer not later than 15 October 1989, for permission if considered necessary to provide firebreaks in alternative positions or to take alternative action to abate fire hazards on the land. If permission is not granted by the Council or its duly appointed officer, you shall comply with the requirements of this notice.

The penalty for failure to comply with this notice is a fine of not less than \$40 more than \$400. A person in default is also liable whether prosecuted or not to pay costs of performing the work (which will be undertaken by Council) directed in this order if it is not carried out by the owner or occupier by the date required by this office.

If the requirements of this notice are carried out by burning such burning must be in accordance with the relevant provisions of the Bush Fires Act.

By Order of the Council,

JOHN R. GILFELLON,
Shire Clerk.

BUSH FIRES ACT 1954

Shire of Plantagenet

Annual Firebreak Notice—Plantations

NOTICE to all Owners and/or Occupiers of land, within the Shire of Plantagenet, currently planted, or intended to be planted, as a Hardwood or Softwood Plantation.

Pursuant to the powers contained in section 33 of the Bush Fires Act 1954 you are hereby required on all Hardwood or Softwood Plantations owned or occupied by you, to plough, scarify, cultivate, burn, chemically spray or otherwise clear of all inflammable material, firebreaks of dimensions as set out in this notice.

Firebreaks shall be installed on all timber plantations, by 15th November, annually and shall be maintained and kept clear as required by this Notice until 30th April each year.

A—Minimum Fire Break Standards—

1. Firebreaks constructed 15 metres wide (as per definition) on the boundaries of plantations or on such other location as may be agreed between the Plantagenet Shire Council and the plantation owner.
2. Firebreaks (as per the definition) 15 metres wide should adjoin first class public roads ie. roads subject to heavy traffic density.
3. Firebreaks clear of all flammable material 10 metres wide should adjoin secondary public roads ie. roads subject to low traffic density.
4. Firebreaks clear of all flammable material 6 metres wide should surround compartments of approximately 30 hectares.
5. All firebreaks must be maintained in trafficable condition and trees on both sides of breaks progressively pruned to a minimum height of 4 metres to allow unrestricted access of maintenance and fire fighting equipment and so as to maintain an effective width of firebreak.
6. Where power lines pass through plantation areas firebreaks as per S.E.C. specifications must be provided.

B—Definitions and Specifications—

1. Plantation: Any area of planted Pines or Eucalyptus species exceeding 3 ha.
2. Windbreaks: Will be defined as planted areas not exceeding 15 metres in depth with an unrestricted length.
3. Firebreaks—15 metres Boundary Break: The first row of trees must be at least 15 metres from the outside edge of the break. The outer 10 metres of the firebreak must be cleared of all flammable material on the ground, and will have a 10 metre vertical clearance ie. with no overhanging branches. The remaining 5 metres must be maintained in a low fuel condition ie. short grass may be considered low fuel.

Application to Vary Requirements—if it is considered impractical for any reason to clear firebreaks in accordance with this notice, written approval of the Council shall be

obtained at least 21 days before the date by which firebreaks are required by this notice, authorising an alternative to the above requirements.

Penalty for Failing to Comply with this notice is a fine not exceeding \$400, a person in default is also liable, whether prosecuted or not, to pay costs of work directed by this notice if not carried out by owner/occupier by the due date.

By Order of the Council.

C. E. NICHOLLS,
Shire Clerk.

BUSH FIRES ACT 1954

Firebreak Order

Shire of Tammin

Notice to all owners and/or occupiers of land in the Shire of Tammin

PURSUANT to the powers contained in section 33 of the above Act, you are hereby required on or before 31 October 1989, and thereafter up to and including 22 March 1990, to have a firebreak cleared of all inflammable materials as set out hereunder—

1. 2.5 metres immediately inside all external boundaries of the land.
2. 2.5 metres wide immediately surrounding any part of the land which is in excess of 10 hectares and which is being used for growing crops.
3. 2.5 metres wide in such other positions as is necessary to divide land which is in excess of 100 hectares and which is being used for growing crops into areas not exceeding 100 hectares each completely surrounded by a firebreak.
4. Over the whole area of all lots within the Tammin townsite.

If it is considered to be impracticable for any reason to clear firebreaks as required by this notice, you may apply to this Council or its duly authorised Officer not later than 15 October 1989, for permission to provide firebreaks in alternative positions on the land. If permission is not granted by the Council or its duly authorised Officer, you will comply with the requirements of this notice.

The penalty for failing to comply with this notice is a fine of \$400 and a person in default is also liable, whether prosecuted or not, to pay the cost of performing the work directed in this notice if it is not carried out by the owner or occupier by the date required by this notice.

If the requirements of this notice are carried out by burning, such burning must be in accordance with the relevant provisions of the Bush Fires Act 1954.

Dated this 6th day of September 1989.

By Order of the Council,

R. G. TONKIN,
Shire Clerk.

WATER AUTHORITY OF WESTERN AUSTRALIA

Tenders

Tenders are invited for the projects listed below and will be accepted up to 2.30 pm on the closing date specified.

Tender documents are available from the Supply Services Branch, Level 2, Entry 4, John Tonkin Water Centre, 629 Newcastle Street, Leederville, WA 6007.

Tender documents must be completed in full, sealed in the envelope provided and placed in the Tender Box located at the above Leederville address.

The lowest or any tender may not necessarily be accepted.

Contract No.	Description	Closing Date
		1989
AP92041	Supply of Metals, various Shapes and Forms for a twelve month period 1989/90..	3 October
AP92043	Supply of Butterfly Valves up to and including 300 mm for a twelve month period 1989/90.....	10 October
MS90213	Construction of 225 m ³ Reinforced Concrete Circular Roofed Tank at Bringoo.....	10 October
OS90635	Construction of Broome Depot, Workshop and Offices.....	31 October

WATER AUTHORITY OF WESTERN AUSTRALIA—continued

Accepted Tenders

Contract No.	Particulars	Contractor	Price
ES90211 ..	Trench Excavation for the Nyabing-Pingrup Water Supply Pipeline	WA Gravel & Paving	\$22 100
OS90620 ..	The Construction of a Wastewater Disposal Scheme at Warmun Aboriginal Community—Turkey Creek	GIA Construction	\$473 064
OM90625 ..	The Construction of a Wastewater Disposal Scheme at Mulan Aboriginal Community—Lake Gregory	A & E Contracting	\$218 462
AP92020 ..	Supply of Welding Tips, Rods and Associated Products for a 12 month period	Various Suppliers	Schedule of Prices
AP92025 ..	Supply of Cleaning Rags and Cloths for a twelve month period	Johnson & Johnson	Schedule of Prices
AP92027 ..	Supply of Anti-Corrosive Tape and Pastes for a twelve month period 1989/90	Expandite (Aust) P/L	Schedule of Prices
AV93311...	Supply of One Single Berth Living Caravan	Denso Aust P/L	Prices
		Modern Caravans	\$21 500

K. WEBSTER,
Acting Managing Director.

STATE PLANNING COMMISSION ACT 1985

Metropolitan Planning Council

Appointment of Members and Deputy Members

File: 806/2/1/182, V2.

IT is hereby notified for public information that the Hon P. Beggs, Minister for Housing and Planning has been pleased to appoint in accordance with the provisions of sections 25, 26 and 30 of the State Planning Commission Act 1985 the following persons as Members and Deputies to Members respectively for a term of one year commencing from the date of publication of this notice in the *Government Gazette*.

As Appointed Member—

In accordance with section 25 (1) (a):

William Albany McKenzie, AO, JP, of 52A Warragoon Crescent, Attadale WA 6156, as Chairman by virtue of his office as Chairman of the State Planning Commission.

In accordance with section 25 (1) (b):

Selwyn Peter Willmott of 202 Lewis Road, Forrestfield WA 6058.

David Edwin Hatt of 5 Brechin Court, Duncraig WA 6023.

Joseph Michael Ratcliffe of 129 Forrest Street, Peppermint Grove WA 6011.

In accordance with section 25 (1) (c):

Charles Hopkins of 50 Browne Avenue, Dalkeith WA 6009, Rt Hon The Lord Mayor, City of Perth.

In accordance with section 25 (1) (d):

John Biase D'Orazio, Mayor of the City of Bayswater of 137 Leake Street, Bayswater WA 6062 as nominee of the Eastern District Planning Committee.

John Archibald Stuart Price, Councillor of the Shire of Peppermint Grove, of 144 Forrest Street, Peppermint Grove WA 6011, as nominee of the Western Suburbs District Planning Committee.

Roger Charles Stubbs, Councillor of the City of Armadale, of 10 Raeburn Road, Roleystone WA 6111, as nominee of the South East District Planning Committee.

Domenic Antonio Cosimo Vallelonga, Councillor of the City of Stirling, of 8 Udall Place, Gwelup WA 6018, as nominee of the North West District Planning Committee.

Ian Gilbert Handcock, Mayor of the Town of East Fremantle, of 28 Allen Street, East Fremantle WA 6159, as nominee of the South West District Planning Committee.

In accordance with section 25 (1) (e):

John Harold Eaton Taplin, Director General, Department of Transport, of 15 The Strand, Applecross WA 6153, by virtue of his office.

Director of the Evaluation Division, Environmental Protection Authority, of 1 Mount Street, Perth WA 6000, as nominated by the Chief Executive Office of the Environmental Protection Authority.

Albert Henry Tognolini, Commissioner of Main Roads, of 13 Templetonia Crescent, City Beach WA 6015, by virtue of his office.

Charles Anthony Ross Field, Director of Engineering Services of the Water Authority of Western Australia, of 9 Vacluse Street, Claremont WA 6010, as nominated by the Minister for Water Resources.

As Deputy to Appointed Members—

Kenneth Edward Hodgkin of 11 Howie Street, Woodlands WA 6018, as deputy to Dr J. H. E. Taplin.

Manager, Assessment Branch, Environmental Protection Authority of 1 Mount Street, Perth WA 6000 as deputy to the Director of the Evaluation Division, Environmental Protection Authority.

John George Osman Hackett of 29 John Street, Gooseberry Hill WA 6076 as deputy to Mr A. H. Tognolini.

Roger Brand Bulstrode of 28 Farrin Street, Attadale WA 6156, as deputy to Mr C. A. R. Field.

Councillor Frederick Senior of Rapids Road, Mardella WA 6204 as deputy to Councillor R. Stubbs.

Councillor Wayne William Bradshaw of 12 Stillwater Way, Edgewater WA 6027 as deputy to Councillor D. Vallelonga.

Councillor Paul Bridges of 150 West Road, Bassendean WA 6054 as deputy to Mayor J. D'Orazio.

Mayor Donald Francis Miguel of 8 Strobe Avenue, Hamilton Hill, WA 6163 as deputy to Mayor I. Handcock.

Councillor Edward Harkin of 5 Greenville Street, Swanbourne WA 6010 as deputy to Clr J. A. S. Price.

Councillor Roderick Philip Evans of 73 The Esplanade, Nedlands WA 6009 as deputy to Lord Mayor C. Hopkins.

Please note that the deputy of an appointed member has at any meeting of the Metropolitan Planning Council at which the member is not present, all of the functions and entitlements of that member.

GORDON G. SMITH,
Secretary.

METROPOLITAN REGION TOWN PLANNING
SCHEME ACT 1959

Metropolitan Region Scheme
Notice of Proposed Amendment

Proposed Urban Zoning—Jandakot AA Lots 250, Pt 251 and
Pt 252, West of Lake Kogolup

Amendment No. 791/33A; File No. 833-2-23-28

THE State Planning Commission proposes to amend the Metropolitan Region Scheme (the Scheme) in accordance with the provisions of section 33A of the Metropolitan Region Town Planning Scheme Act 1959 (as amended). A description of the proposed amendment is contained in the First Schedule hereunder.

Please note that the proposed amendment does not, in the opinion of the State Planning Commission, constitute a substantial alteration to the Scheme and a certificate to this effect is outlined in the Second Schedule hereunder.

Copies of the map sheet(s) depicting that part of the Scheme map which is being amended are available for public inspection during normal business hours at the places listed in the Third Schedule hereunder.

Anyone wishing to make a submission on any aspect of the proposed amendment (whether in support or against) may do so in writing to the Minister for Planning on the form entitled Submission—Section 33A. Forms are available at the places where the proposed amendment is open for public inspection.

Submissions are to be lodged in duplicate with—

The Town Planning Appeal Committee
"Hyatt Centre"
87 Adelaide Terrace
Perth 6000

on or before 4.00 pm Friday, 17 November 1989.

GORDON G. SMITH,
Secretary,
State Planning Commission.

First Schedule

Proposed Amendment

The Metropolitan Region Scheme is proposed to be amended by substituting the zones and reservations shown on Amendment Map Sheet Number 23/23m for the corresponding parts of Metropolitan Region Scheme Map Sheet Number 23.

The purpose of the Amendment is to provide additional land to facilitate future requirements for residential development.

The effect of the Amendment is to exclude Jandakot AA Lots 250, Pt 251 and Pt 252, West of Lake Kogolup from Rural and Urban Deferred Zones and include them in the urban zone.

The proposed Amendment Number 791/33A is depicted on Plan Number 4.1042 dated 2 August 1989.

Second Schedule
Certificate

In accordance with the provisions of section 33A of the Metropolitan Region Town Planning Scheme Act 1959 (as amended), the State Planning Commission hereby certifies that, in the opinion of the Commission, the proposed amendment to the Metropolitan Region Scheme Map Sheet Number 23 as depicted on Amending Map Sheet Number 23/23m does not constitute a substantial alteration to the Metropolitan Region Scheme.

The Common Seal of the State Planning Commission was hereunto affixed in the presence of—

[L.S.]

W. A. McKENZIE,
Chairman.
GORDON G. SMITH,
Secretary.

Third Schedule

Public Inspection (during normal business hours)—

1. Office of the Department of Planning and Urban Development, 8th Floor, Oakleigh Building, 22 St George's Terrace, Perth 6000.
2. Office of the Municipality of the City of Cockburn, 9 Coleville Crescent, Spearwood 6167.
3. J. S. Battye Library, Alexander Library Building, Cultural Centre, Francis Street, Northbridge 6000.

STATE PLANNING COMMISSION ACT 1985

Notice of Delegation

File No. 970-1-1-3.

NOTICE is hereby given that the State Planning Commission ("the Commission") acting pursuant to the provisions of section 20 of the State Planning Commission Act 1985 ("the Act") has resolved to delegate its powers and functions set out in—

- (a) Schedule 1 hereto to those eligible persons and bodies set out in Schedule 2 hereto,
- (b) Schedule 3 hereto to those eligible persons and bodies set out in Schedule 4 hereto,
- (c) Schedule 5 to those eligible persons and bodies set out in Schedule 6 hereto, and
- (d) Schedule 7 to that eligible person set out in Schedule 8 hereto.

Schedule 1—Powers Delegated

1. All powers and functions of the Commission set out in—

- (i) paragraphs (i), (ii), (iv) and (v) of subsection 1(e) of section 18 of the Act,
- (ii) the Metropolitan Region Town Planning Scheme Act 1959 (as amended), and
- (iii) the Metropolitan Region Scheme.

2. Power to determine applications for approval to commence and carry out development lodged with or referred to the Commission pursuant to the provisions of the Metropolitan Region Scheme.

3. Power to determine applications for approval to commence and carry out development lodged with or referred to the Commission pursuant to the provisions of the Metropolitan Region Scheme but only where those determinations will not be significantly at variance with the recommendations made by the relevant local government authority.

4. Powers to determine all applications for approval to commence development lodged pursuant to part II of the Metropolitan Region Scheme in respect of development to be carried out by or on behalf of Homeswest within the area reserved in the Scheme for Roads—Controlled Access Highway between Charles Street, West Perth and Brown Street, East Perth.

5. Powers to issue Clause 42 Certificates pursuant to the provisions of the Metropolitan Region Scheme.

Schedule 2—Application of Delegation

The delegation of powers and functions set out in—

- A. Schedule 1 apply to the Metropolitan Planning Council established under section 24 of the Act.
- B. Paragraph 2 of Schedule 1 apply to the Committee for Statutory Procedures being a Committee by that name established by the Commission under section 19 of the Act.
- C. Paragraph 3 of Schedule 1 apply to the officer of the Department of Planning and Urban Development for the time being exercising the duties of the office of Director: Planning Services.
- D. Paragraph 4 of Schedule 1 apply to the Council of the City of Perth or, at its discretion, to that Committee of the Council required by Council to consider all such applications or to the officer of the Council, holding or eligible to hold a Municipal Town Planners Certificate appointed by the Council to supervise its development control functions.
- E. Paragraph 5 of Schedule 1 apply to those officers of the Department of Planning and Urban Development for the time being exercising the duties of the offices of Secretary and Co-ordinator (Mapping).

Schedule 3—Powers Delegated

All powers and functions of the Commission as set out in—

- (i) Sections 7B, 19, 20, 20C, 21, 24 and 25 of the Town Planning and Development Act 1928 (as amended).
- (ii) Town Planning Regulations 1967 (as amended).
- (iii) State Planning Commission Regulations 1962 (as amended).
- (iv) Strata Titles Act 1985 (as amended).
- (v) Strata Titles General Regulations 1985 (as amended).
- (vi) Section 277A (6) (a) of the Local Government Act.
- (vii) Section 18 (a), (c) and (e) (iii) of the State Planning Commission Act 1985 (as amended).

Schedule 4—Application of Delegation

The delegation of the powers and functions set out in Schedule 3 apply to the Committee for Statutory Procedures being a Committee by that name established by the Commission under section 19 of the Act.

Schedule 5—Powers Delegated

1. Powers to recommend to the Minister for Planning that approval be granted or withheld with respect to Interim Development Orders and extensions thereto made or extended pursuant to section 7B of the Town Planning and Development Act (as amended).

2. Powers to determine applications to the Commission under sections 19 and 20 of the Town Planning and Development Act (as amended) and being pursuant to the provisions of the State Planning Commission Regulations 1962 (as amended) where such determination is in accordance with predetermined policies (if any) of the Commission.

3. Power, with respect to applications to the Commission under section 20 of the Town Planning and Development Act (as amended) determined by or on behalf of the Commission to accept revised plans of subdivision in substitution for those previously approved in circumstances where the acceptance of the revised plans does not materially affect the decision given by or on behalf of the Commission.

4. Power pursuant to subsection (6) of section 24 of the Town Planning and Development Act (as amended) to determine requests for reconsideration made pursuant to subsection (5) of that section.

5. Power to give or withhold consent, pursuant to section 295 (2) of the Local Government Act 1960, to the setting out and construction within a subdivision approved in accordance with section 20 of the Town Planning and Development Act of street or streets the width or widths of which are less than 20 metres; such power having been delegated pursuant to section 295 (2a) of the first mentioned Act by instrument in writing dated 9 December 1986 by the Minister for Planning and the power being limited by the provision of section 295 (2b) of that Act.

6. Power to determine requests for variations to plans of subdivision where Commission approval is required pursuant to the provisions of an approved town planning scheme.

7. Power to provide responses to the Minister for Planning on appeals arising from decisions related to the subdivision of land pursuant to Part III of the Town Planning and Development Act, to the development of land pursuant to the provisions of the Metropolitan Region Scheme and local authority town planning schemes and to strata schemes pursuant to the provisions of the Strata Titles Act 1985.

8. Power to determine applications and other matters lodged with the Commission for decision under the provisions of the Strata Titles Act 1985 (as amended by the State Planning Commission Act 1985) where any such determination is in accordance with pre-determined policies (if any) of the Commission.

9. Power to give consent to advertise amendments to Local Authority Town Planning Schemes in cases where such determination rests with the Commission under the provisions of Regulation 25AA (1a) and (1b) of the Town Planning Regulations 1967 (as amended) and to determine the periods for which those amendments are advertised where variations to the 42 day period prescribed by Regulation 25 (fa) are justified.

10. Power to recommend to the Minister for Planning as to whether or not requests for extensions of time for the consideration of submissions be granted pursuant to Regulations 17 (1) and 25 (b) of the Town Planning Regulations.

11. Power to recommend to the Minister for Planning that amendments to Local Authority Town Planning Schemes be given Final Approval where no submissions were made during the advertising period or where that recommendation accords with Council's determination of any submissions received, under the provisions of regulations 20 (4) and 25 of the Town Planning Regulations 1987 (as amended).

12. Power to comment to the Town Planning Appeal Committee on submissions made pursuant to the provisions of section 33A of the Metropolitan Region Town Planning Scheme Act 1959 (as amended).

Schedule 6—Application of Delegation

The delegation of powers and functions set out in Schedule 5 apply to the following eligible persons being officers of the Department of Planning and Urban Development for the time being exercising the duties of the offices designated below but subject to the conditions specified—

Director: Planning Services.

Co-Ordinator: Country but confined to those matters related to land outside the Perth Metropolitan Region.

Co-Ordinator: Metropolitan but confined to those matters related to land within the Perth Metropolitan Region.

Regional Manager: Albany Branch Office but confined to those matters related to land within the Great Southern Region of the State.

Regional Manager: Bunbury Branch Office but confined to those matters related to land within the South West Region of the State.

Regional Manager: Geraldton Branch Office but confined to those matters related to land within the Northern and Murchison Regions of the State.

Schedule 7—Powers Delegated

1. Power to manage the administrative and financial obligations and functions of the Commission.

2. Such of the powers and functions listed in paragraph 1 Schedule 1 necessary for the acquisition, management and, in accordance with the provisions of the Metropolitan Region Town Planning Scheme Act, the sale, return, lease, exchange or disposal of land for the purposes of the Metropolitan Region Scheme.

Schedule 8—Application of Delegation

The powers and functions set out in Schedule 7 apply to the officer of the Department of Planning and Urban Development for the time being exercising the duties of the office of Chief Executive.

Dated 13 September 1989.

GORDON G. SMITH,
Secretary.

STATE PLANNING COMMISSION ACT 1985

Variation to Delegation

NOTICE is hereby given that the State Planning Commission acting pursuant to section 20 of the State Planning Commission Act 1985 has resolved to make the following variation to delegations.

Under Notice of Resolution published in *Government Gazette* (No. 53 of 1988) dated 8 June 1988 subparagraph (ii) to Schedule 2 is deleted and replaced by the following—

“ (ii) by that officer or those officers of the authority, holding or eligible to hold a Municipal Town Planners Certificate, appointed to the positions of Town Planner for the purpose of the Local Government Act with overall responsibility for the planning functions of the authority or appointed by that authority to supervise the development control functions of the authority. ”

Dated 13 September 1989.

GORDON G. SMITH,
Secretary.

STATE PLANNING COMMISSION ACT 1985

Cancellation of Delegation

NOTICE is hereby given that the State Planning Commission has resolved to cancel the following delegations—

1. Delegation to specified persons to determine applications for approval to commence and carry out development pursuant to the Metropolitan Region Scheme notice of which was published in *Government Gazette* (No. 126 of 1985) dated 16 December 1985.
2. Delegation of power to the Metropolitan Planning Council notice of which was published in *Government Gazette* (No. 24 of 1986) dated 28 February 1986.
3. Delegation of powers and functions of the Commission to the Committee for Statutory Procedures notice of which was published in *Government Gazette* (No. 24 of 1987) dated 13 March 1987.
4. Delegation of specific powers and functions of the Commission to Perth City Council notice of which was published in *Government Gazette* (No. 79 of 1987) dated 7 August 1987.
5. Delegation of powers and functions of the Commission to the Committee for Statutory Procedures and to officers of the Commission notice of which was published in *Government Gazette* (No. 109 of 1987) dated 13 November 1987.

Dated 13 September 1989.

GORDON G. SMITH,
Secretary.

TOWN PLANNING AND DEVELOPMENT ACT 1928

Approved Town Planning Scheme Amendment

City of Bayswater Town Planning Scheme
No. 21—Amendment No. 4

Ref: 853/2/14/25, Pt. 4.

IT is hereby notified for public information, in accordance with section 7 of the Town Planning and Development Act 1928, that the Hon Minister for Planning approved the City of Bayswater Town Planning Scheme Amendment on September 7, 1989 for the purpose of—

1. Amending the Scheme Map to rezone Lot 323 Garson Court from Reserve for Local Public Open Space to Special Purpose Zone as indicated on the amendment map.
2. Amending Schedule 1 of the Scheme Text by adding the following particulars under their respective headings—

Street	Particulars of Land	Only Use Permitted
Garson Court	Lot 323 Swan Loc.M.1.	(1) Car Park (2) Occasional Uses (3) Public Amusement (4) Public Worship (5) Sports Ground (6) Infant Health Clinic (7) Open Air Display (8) Public Assembly (9) Recreation Facility

J. D'ORAZIO,
Mayor.

K. B. LANG,
Town Clerk.

TOWN PLANNING AND DEVELOPMENT ACT 1928

Scheme Amendment Available for Inspection

City of Bayswater Town Planning Scheme
No. 21—Amendment No. 9

Ref: 853/2/14/25, Pt. 9.

NOTICE is hereby given that the City of Bayswater has prepared the abovementioned scheme amendment for the purpose of rezoning Part Lot 122 Walter Road, Morley from "Residential R17.5" to "Special Purpose—Showroom/Warehouse".

Plans and documents setting out and explaining the scheme amendment have been deposited at Council Offices, 61 Broun Avenue, Morley, and at the Department of Planning and Urban Development, 22 St George's Terrace, Perth, and will be available for inspection during office hours up to and including 27 October 1989.

Submissions on the scheme amendment should be made in writing on Form No. 4 and lodged with the undersigned on or before 27 October 1989.

This amendment is available for inspection in order to provide an opportunity for public comment and it should not be construed that final approval will be granted.

K. B. LANG,
Town Clerk.

TOWN PLANNING AND DEVELOPMENT ACT 1928

Scheme Amendment Available for Inspection

City of Canning Town Planning Scheme
No. 16—Amendment No. 528

Ref: 853/2/16/18, Pt. 528.

NOTICE is hereby given that the City of Canning has prepared the abovementioned scheme amendment for the purpose of rezoning 33 Welshpool Road (Lot 8), Welshpool, from "Service Station" to "General Industry".

Plans and documents setting out and explaining the scheme amendment have been deposited at Council Offices, 1317 Albany Highway, Cannington, and at the Department of Planning and Urban Development, 22 St George's Terrace, Perth, and will be available for inspection during office hours up to and including 27 October 1989.

Submissions on the scheme amendment should be made in writing on Form No. 4 and lodged with the undersigned on or before 27 October 1989.

This amendment is available for inspection in order to provide an opportunity for public comment and it should not be construed that final approval will be granted.

I. F. KINNER,
Town Clerk.

TOWN PLANNING AND DEVELOPMENT ACT 1928

Approved Town Planning Scheme Amendment

City of Canning Town Planning Scheme
No. 16—Amendment No. 492

Ref: 853/2/16/18, Pt. 492.

IT is hereby notified for public information, in accordance with section 7 of the Town Planning and Development Act 1928 that the Hon Minister for Planning approved the City of Canning Town Planning Scheme Amendment on 6 September 1989 for the purpose of rezoning Nos. 230-232 Corinthian Road East (Lot 57), Riverton, from "S.R.2" to "G.R.4 (Restricted)" as depicted on the amending plan adopted by the Council on 19 December 1988; with Group Housing Criteria (Appendix 4) to apply.

S. W. CLARKE,
Mayor.

I. F. KINNER,
Town Clerk.

TOWN PLANNING AND DEVELOPMENT ACT 1928

Scheme Amendments Available for Inspection

City of Canning
Town Planning Scheme No. 16—Amendment No. 522
Town Planning Scheme No. 24—Amendment No. 9

Ref: 853/2/16/18, Pt. 522; 853/2/16/20, Pt. 9.

NOTICE is hereby given that the City of Canning has prepared the abovementioned scheme amendments for the purpose of—

Amendment No. 522: rezoning all land in the Riverton locality currently zoned "G.R. 4", to "G.R. 4 (Restricted)".

Amendment No. 9: amending Clause 45 (2) to enable the lease of "local centre" sites for commercial and other purposes.

Plans and documents setting out and explaining the scheme amendments have been deposited at Council Offices, 1317 Albany Highway, Cannington and at the Department of Planning and Urban Development, 22 St George's Terrace, Perth, and will be available for inspection during office hours up to and including 27 October 1989.

Submissions on the scheme amendments should be made in writing on Form No. 4 and lodged with the undersigned on or before 27 October 1989.

These amendments are available for inspection in order to provide an opportunity for public comment and it should not be construed that final approval will be granted.

I. F. KINNER,
Town Clerk.

TOWN PLANNING AND DEVELOPMENT ACT 1928

Approved Town Planning Scheme Amendment

City of Gosnells Town Planning Scheme
No. 1—Amendment No. 315

Ref: 853/2/25/1, Pt. 315.

IT is notified for public information, in accordance with section 7 of the Town Planning and Development Act 1928, that the Hon Minister for Planning approved the City of Gosnells Town Planning Scheme Amendment on September 6, 1989 for the purpose of amending the Fifth Schedule of the Scheme Text to include the following—

Street	Particulars of Land	Additional Use Permitted
Mildenhall Street Huntingdale	Lot 36 (No. 11)	Storage and display of plants and associated gardening equipment but excluding bulk unpackaged soil mixes and manures. No packaging of soils or manures.

P. MORRIS,
Mayor.

G. WHITELEY,
Town Clerk.

TOWN PLANNING AND DEVELOPMENT ACT 1928

Scheme Amendment Available For Inspection

City of Gosnells Town Planning Scheme
No. 1—Amendment No. 321

Ref: 853/2/25/1, Pt. 321.

NOTICE is hereby given that the City of Gosnells has prepared the abovementioned scheme amendment for the purpose of rezoning Pt. Lot 420 Tarling Place, Lots 7, 8 Pt. 411, 411, 382 and 383 Dellar Road and a portion of Lot 374 Alcock Street, Maddington from Rural to Residential A.

Plans and documents setting out and explaining the scheme amendment have been deposited at Council Offices, 2120 Albany Highway, Gosnells and at the Department of Planning and Urban Development, 22 St Georges Terrace, Perth, and will be available for inspection during office hours up to and including October 27, 1989.

Submissions on the scheme amendment should be made in writing on Form No. 4 and lodged with the undersigned on or before October 27, 1989.

This amendment is available for inspection in order to provide an opportunity for public comment and it should not be construed that final approval will be granted.

G. WHITELEY,
Town Clerk.

TOWN PLANNING AND DEVELOPMENT ACT 1928

Approved Town Planning Scheme Amendment

City of Kalgoorlie-Boulder
Joint Town Planning Scheme—Amendment No. 63

Ref: 853/11/3/2, Pt. 63.

IT is hereby notified for public information, in accordance with section 7 of the Town Planning and Development Act 1928 that the Hon Minister for Planning approved the City of Kalgoorlie-Boulder Town Planning Scheme Amendment on 6 September 1989 for the purpose of—

1. (a) Rezoning approximately 11.27 ha of Hampton Location 8 generally adjacent to Great Eastern Highway, Somerville from Extensive Development to the Showroom, Office and Warehouse Zone.
- (b) Rezoning approximately 0.91 ha of Hampton Location 8 located adjacent to Great Eastern Highway, Somerville from Extensive Development to the Service Station Zone.
- (c) Rezoning approximately 48.07 ha of Hampton Location 8 generally located between Great Eastern Highway and Greenhill Road, Somerville from Extensive Development to the Industrial Zone.
- (d) Transferring approximately 2 375m² of Hampton Location 8 located adjacent to Great Eastern Highway, Somerville from the Extensive Development Zone to the Major Highway Reserve.

as depicted on the amending plan adopted by Council on the 8th day of February 1988.

2. Adding a new paragraph (5) to Clause 3.10.3 as follows—

“ In considering Industrial Development on land close to the Kalgoorlie Airport and aircraft approaches to the Airport, Council shall have regard to the height clearances advised by the Department of Aviation from time to time and may refer applications to the Department of Aviation for recommendation in respect of the impact of any development on the operations of the Airport ”.

R. FINLAYSON,
Mayor.

R. G. HADLOW,
Town Clerk.

TOWN PLANNING AND DEVELOPMENT ACT 1928

Scheme Amendments Available for Inspection

City of Nedlands Town Planning
Scheme No. 2—Amendment Nos. 22 and 26

Ref: 853/2/8/4, Pts. 22 and 26.

NOTICE is hereby given that the City of Nedlands has prepared the abovementioned scheme amendment for the purpose of—

Amendment No. 22—Including Lots 369 and 370 Philip Road, Dalkeith in Schedule 1—Additional Uses for the purpose of Aged Persons Accommodation.

Amendment No. 26—Including Lot 225 Waratah Avenue, Dalkeith in Schedule 1—Additional Uses for the purpose of Aged Persons Accommodation.

Plans and documents setting out and explaining the scheme amendments have been deposited at Council Offices, 71 Stirling Highway, Nedlands, and at the Department of Planning and Urban Development, 22 St George's Terrace, Perth, and will be available for inspection during office hours up to and including 27 October 1989.

Submissions on the scheme amendments should be made in writing on Form No. 4 and lodged with the undersigned on or before 27 October 1989.

These amendments are available for inspection in order to provide an opportunity for public comment and it should not be construed that final approval will be granted.

N. G. LEACH,
Town Clerk.

TOWN PLANNING AND DEVELOPMENT ACT 1928

Scheme Amendment Available for Inspection

City of Nedlands Town Planning
Scheme No. 2—Amendment No. 27

Ref: 853/2/8/4, Pt. 27.

NOTICE is hereby given that the City of Nedlands has prepared the abovementioned scheme amendment for the purpose of including Lots 218 and 219 Tyrell Street, Nedlands in Schedule 1—Additional Uses for the purpose of Community Centre.

Plans and documents setting out and explaining the scheme amendment have been deposited at Council Offices, 71 Stirling Highway, Nedlands, and at the Department of Planning and Urban Development, 22 St George's Terrace, Perth, and will be available for inspection during office hours up to and including 13 October 1989.

Submissions on the scheme amendment should be made in writing on Form No. 4 and lodged with the undersigned on or before 13 October 1989.

This amendment is available for inspection in order to provide an opportunity for public comment and it should not be construed that final approval will be granted.

N. G. LEACH,
Town Clerk.

TOWN PLANNING AND DEVELOPMENT ACT 1928

Scheme Amendment Available for Inspection

City of Nedlands Town Planning
Scheme No. 2—Amendment No. 17

Ref: 853/2/8/4, Pt. 17.

NOTICE is hereby given that the City of Nedlands has prepared the abovementioned scheme amendment for the purpose of rezoning lots 45, 46 and 47 Carrington Street, Loch Street and Government Road from "Residential R15" to "Light Industry".

Plans and documents setting out and explaining the scheme amendment have been deposited at Council Offices, 71 Stirling Highway, Nedlands, and at the Department of Planning and Urban Development, 22 St George's Terrace, Perth, and will be available for inspection during office hours up to and including 27 October 1989.

Submissions on the scheme amendment should be made in writing on Form No. 4 and lodged with the undersigned on or before 27 October 1989.

This amendment is available for inspection in order to provide an opportunity for public comment and it should not be construed that final approval will be granted.

N. G. LEACH,
Town Clerk.

TOWN PLANNING AND DEVELOPMENT ACT 1928

Scheme Amendment Available for Inspection

City of South Perth Town Planning
Scheme No. 5—Amendment No. 22

Ref: 853/2/11/7, Pt. 22.

NOTICE is hereby given that the City of South Perth has prepared the abovementioned scheme amendment for the purpose of rezoning Lots 10, 11, 12 and 13 Canning Highway cnr Brandon Street from Service Station Zone to Hotel Zone.

Plans and documents setting out and explaining the scheme amendment have been deposited at Council Offices, Civic Centre, Sandgate Street, South Perth and at the Department of Planning and Urban Development, 22 St George's Terrace, Perth, and will be available for inspection during office hours up to and including 27 October 1989.

Submissions on the scheme amendment should be made in writing on Form No. 4 and lodged with the undersigned on or before 27 October 1989.

This amendment is available for inspection in order to provide an opportunity for public comment and it should not be construed that final approval will be granted.

N. G. LEACH,
Town Clerk.

TOWN PLANNING AND DEVELOPMENT ACT 1928

Approved Town Planning Scheme Amendment

City of Stirling District Planning Scheme
No. 2—Amendment No. 89

Ref: 853/2/20/34, Pt. 89.

IT is hereby notified for public information, in accordance with section 7 of the Town Planning and Development Act 1928 that the Hon Minister for Planning approved the City of Stirling Town Planning Scheme Amendment on September 6, 1989 for the purpose of—

1. Rezoning Lot 6, Portion of Swan Loc. Y on Diagram 05613, Beaufort Street, Inglewood from "Residential R80" to "Special Use Zone—High Density Residential R80 and Offices".
2. Altering the Schedule II of the Scheme by the addition thereto of the following—

Beaufort Street	Portion of Swan Loc. Y and being Lot 6 on Diagram 05613	High Density Residential R80 and Offices
-----------------	---	--

A. SPAGNOLO,
Mayor.

RALPH FARDON,
Town Clerk.

TOWN PLANNING AND DEVELOPMENT ACT 1928

Scheme Amendment Available for Inspection

City of Wanneroo Town Planning
Scheme No. 1—Amendment No. 485

Ref: 853/2/30/1, Pt. 485.

NOTICE is hereby given that the City of Wanneroo has prepared the abovementioned scheme amendment for the purpose of amending the Residential Density Code Map to recode Portion Lot 1002 Quinns Road, Mindarie from R20 to R40.

Plans and documents setting out and explaining the scheme amendment have been deposited at Council Offices, Boas Avenue, Joondalup, and at the Department of Planning and Urban Development, 22 St George's Terrace, Perth, and will be available for inspection during office hours up to and including 27 October 1989.

Submissions on the scheme amendment should be made in writing on Form No. 4 and lodged with the undersigned on or before 27 October 1989.

This amendment is available for inspection in order to provide an opportunity for public comment and it should not be construed that final approval will be granted.

R. F. COFFEY,
Town Clerk.

TOWN PLANNING AND DEVELOPMENT ACT 1928

Scheme Amendment Available for Inspection

Town of Cottesloe Town Planning
Scheme No. 2—Amendment No. 2

Ref: 853/2/3/5, Pt. 2.

NOTICE is hereby given that the Town of Cottesloe has prepared the abovementioned scheme amendment for the purpose of—

1. Extending the provisions allowing Council to accept cash-in-lieu of carparking spaces in the Town Centre Zone to the Business and Foreshore Centre Zones.
2. Correcting an error at Clause 3.4.1 (c) by referring to "Clause 5.1.1 (b) (ii)" in place of "Clause 5.1 (a) (iii)".
3. Correcting an error at Clause 5.2.2 (d) referring to "Schedule 2 hereof—Interpretations" in place of "Clause 1.12—Definitions of this Scheme".
4. Deleting the variation to the Residential Planning Codes at Clause 5.2.2 specifying an increased front setback of 7.5 metres.

Plans and documents setting out and explaining the scheme amendment have been deposited at Council Offices, 109 Broome Street, Cottesloe, and at the Department of Planning and Urban Development, 22 St George's Terrace, Perth, and will be available for inspection during office hours up to and including 27 October, 1989.

Submissions on the scheme amendment should be made in writing on Form No. 4 and lodged with the undersigned on or before 27 October, 1989.

This amendment is available for inspection in order to provide an opportunity for public comment and it should not be construed that final approval will be granted.

M. R. DOIG,
Acting Town Clerk.

TOWN PLANNING AND DEVELOPMENT ACT 1928

Scheme Amendment Available for Inspection

Town of Mandurah Town Planning
Scheme No. 1A—Amendment No. 86

Ref: 853/6/13/9, Pt. 86.

NOTICE is hereby given that the Town of Mandurah has prepared the abovementioned scheme amendment for the purpose of rezoning portions of Pt Lot 1002 of Murray Location 66 McLarty Road, Halls Head from Community Purpose Zone to Residential 1.

Plans and documents setting out and explaining the scheme amendments have been deposited at Council Offices, Mandurah Terrace, Mandurah, and at the Department of Planning and Urban Development, 22 St George's Terrace, Perth, and will be available for inspection during office hours up to and including 13 October 1989.

Submissions on the scheme amendments should be made in writing on Form No. 4 and lodged with the undersigned on or before 13 October 1989.

This amendment is available for inspection in order to provide an opportunity for public comment and it should not be construed that final approval will be granted.

W. HATTON,
Acting Town Clerk.

TOWN PLANNING AND DEVELOPMENT ACT 1928

Approved Town Planning Scheme Amendment

Shire of Ashburton Town Planning Scheme
No. 2—Amendment No. 4

Ref: 853/10/3/2, Pt. 4.

IT is hereby notified for public information, in accordance with Section 7 of the Town Planning and Development Act 1928 that the Hon Minister for Planning approved the Shire of Ashburton Town Planning Scheme Amendment on August 31, 1989 for the purpose of—

- (1) Rezoning Onslow Lot 695 from Public Purposes (Harbour Purposes) to Special Sites (Caravan Park and Holiday Accommodation).
- (2) Rezoning Onslow Lot 313 from Residential to Special Sites (Caravan Park and Holiday Accommodation).
- (3) Including in the Appendix to the Scheme Text the following interpretation—

“Holiday Accommodation” means accommodation which is made available for holiday purposes in conformity with the Local Government Model By-law (Holiday Accommodation) No. 18 made pursuant to the powers conferred by the Local Government Act 1960-1973.

- (4) Including a new Clause “3.5 Special Site zone” as follows—

“3.5 Special Site zone—

No person shall use land or any building or structure thereon in a Special Site Zone, except for the purpose set against that land in Schedule 1 subject to compliance with any conditions specified in the Schedule with respect to the land”.

- (5) Including Schedule 1 within the Scheme Text immediately following the appendix—

Schedule 1 Special Site Zone

Description of Site	Permitted Uses	Conditions of Use
1. Reserve 24405 (Lot 695) and Lot 313	Caravan Park and Tourist Accommodation	The floor level be above 5 metres AHD for all habitable permanent structures. No landfill taking place without the prior approval of Council. A landscaping plan be prepared and implemented to Council's satisfaction.

T. BAKER,
President.

L. C. VICARY,
Shire Clerk.

TOWN PLANNING AND DEVELOPMENT ACT 1928

Town Planning Scheme Available for Inspection

Shire of Augusta-Margaret River
Town Planning Scheme No. 17

Ref: 853/6/3/17

NOTICE is hereby given that the Shire of Augusta-Margaret River has prepared the abovementioned town planning scheme for the purpose of—

1. Reserving land required for Public Purposes;
2. Zoning the balance of the land within the Scheme Area for the purposes described in the Scheme;
3. Providing development controls for the purposes of securing and maintaining the orderly and properly planned use and development of land within the Scheme Area;
4. Making provision for other matters authorised by the enabling Act;
5. Outlining objectives and an overall development strategy for the Scheme Area and Town Centre.

Plans and documents setting out and explaining the town planning scheme have been deposited at Council Offices, Town View Terrace, Margaret River, and at the Department of Planning and Urban Development, 22 St George's Terrace, Perth, and will be available for inspection during office hours up to and including 15 December 1989.

Submissions on the town planning scheme should be made in writing on Form No. 4 and lodged with the undersigned on or before 15 December 1989.

L. J. CALNEGGIA,
Shire Clerk.

TOWN PLANNING AND DEVELOPMENT ACT 1928

Scheme Amendment Available for Inspection

Shire of Broome Town Planning
Scheme No. 2—Amendment No. 43

Ref: 853/7/2/3, Pt. 43.

NOTICE is hereby given that the Shire of Broome has prepared the abovementioned scheme amendment for the purpose of deleting from Schedule B of the Scheme the development conditions set out against Special Site, Location 1207 Wattle Drive.

Plans and documents setting out and explaining the scheme amendment have been deposited at Council Offices, Weld Street, Broome, and at the Department of Planning and Urban Development, 22 St George's Terrace, Perth, and will be available for inspection during office hours up to and including 27 October 1989.

Submissions on the scheme amendment should be made in writing on Form No. 4 and lodged with the undersigned on or before 27 October 1989.

This amendment is available for inspection in order to provide an opportunity for public comment and it should not be construed that final approval will be granted.

D. L. HAYNES,
Shire Clerk.

TOWN PLANNING AND DEVELOPMENT ACT 1928

Approved Town Planning Scheme Amendment

Shire of Busselton Town Planning Scheme
No. 5—Amendment No. 131

Ref: 853/6/6/6, Pt. 131.

IT is hereby notified for public information, in accordance with section 7 of the Town Planning and Development Act 1928 that the Hon Minister for Planning approved the Shire of Busselton Town Planning Scheme Amendment on September 6, 1989 for the purpose of—

1. Amending the Scheme Maps to rezone portions of Pt. Location 200 Holgate Road, Busselton from Special Residential and Short Stay Residential to Group Residential, Short Stay Residential and Recreation.
2. Amending the Scheme Maps to rezone portion of Part Sussex Location 200 (Holgate Street, Busselton) from Special Residential to Service Station and Special Zone—Additional Use.
3. Amending the Scheme Maps to rezone portion of Part Sussex Location 200 (Holgate Street, Busselton) together with Lot 18 and portion of Lot 17 of Part Sussex Location 200 (Bussell Highway, Busselton) from Special Residential and Service Station Respectively, to Shopping Zone.
4. Amending the Scheme Maps to include Lot 16 and portion of Lot 17 of Part Sussex Location 200 (Bussell Highway, Busselton) within a Special Zone—Additional Use.
5. Amending the Scheme Maps to relocate the boundary of the Special Development Area from the northern boundary of Lots 16 to 20 Bussell Highway, Busselton, as depicted on the Scheme Amendment Map.
6. Amending the Scheme Text by including the following details within Appendix IV (Additional Use Zones):

Street	Particulars of Land	Additional Use Permitted
Bussell Highway/Holgate Road	Lot 16, Ptn. of Lot 17 and Ptn. of Pt. Sussex Location 200	Caretaker's Accommodation

E. J. SMITH,
President.
E. N. CAMERON,
Shire Clerk.

TOWN PLANNING AND DEVELOPMENT ACT 1928

Shire of Exmouth

Interim Development Order No. 2

Ref: 26/10/7/1.

IN accordance with the provisions of subsection (2) of section 7B of the Town Planning and Development Act 1928, and by direction of the Hon Minister for Planning a summary as set out hereunder of the Shire of Exmouth Interim Development Order No. 2 made pursuant to the provisions of section 7B of that Act is hereby published for general information.

The Minister for Planning has made copies of this Order available for inspection by any person free of charge at the offices of the Department of Planning and Urban Development, 22 St George's Terrace, Perth, and at the offices of the Shire of Exmouth during normal office hours.

Summary

1. The Shire of Exmouth Interim Development Order No. 2 contains provisions *inter alia*—
 - (a) That the Order applies to the municipal district of the Shire of Exmouth.
 - (b) That, unless otherwise stated, the Exmouth Shire Council is the authority responsible for its administration.
 - (c) That the Exmouth Structure Plan is a planning document, the function of which is to provide a basis for land use and development over the area covered by the Plan.

- (d) That the carrying out of certain development on land within the scope of the Order without approval as stated therein is prohibited.
- (e) Relating to the application for, and grant of approval for, development other than development permitted by the Order.
- (f) Relating to development by a public authority.
- (g) Relating to certain development permitted by this Order.
- (h) Relating to the continuance of the lawful use of land and buildings.
- (i) Relating to appeals against refusal of approval for development or against conditions subject to which approval to carry out development is granted.

2. The Order has effect from and after the publication of this Summary in the *Government Gazette*.

Dated 1 August 1989.

K. J. GRAHAM,
Shire Clerk.

TOWN PLANNING AND DEVELOPMENT ACT 1928

Scheme Amendment Available for Inspection

Shire of Kalamunda District Planning
Scheme No. 2—Amendment No. 63

Ref: 853/2/24/16, Pt. 63.

NOTICE is hereby given that the Shire of Kalamunda has prepared the abovementioned scheme amendment for the purpose of reclassifying Crown land off Byron Road and Chaucer Way, Kalamunda, from Local Reservation—Recreation/Open Space to Private Clubs and Institutions Zone to facilitate development for aged persons accommodation.

Plans and documents setting out and explaining the scheme amendment have been deposited at Council Offices, 2 Railway Road, Kalamunda, and at the Department of Planning and Urban Development, 22 St. George's Terrace, Perth, and will be available for inspection during office hours up to and including 27 October 1989.

Submissions on the scheme amendment should be made in writing on Form No. 4 and lodged with the undersigned on or before 27 October 1989.

This amendment is available for inspection in order to provide an opportunity for public comment and it should not be construed that final approval will be granted.

E. H. KELLY,
Shire Clerk.

TOWN PLANNING AND DEVELOPMENT ACT 1928

Approved Town Planning Scheme Amendment

Shire of Meekatharra Town Planning
Scheme No. 2—Amendment No. 18

Ref: 853/9/4/2, Pt. 18.

IT is hereby notified for public information, in accordance with section 7 of the Town Planning and Development Act 1928 that the Hon Minister for Planning approved the Shire of Meekatharra Town Planning Scheme Amendment on 6 September, 1989 for the purpose of rezoning vacant Crown land south of Meekatharra Lot 821 from Park and Recreation to Commercial.

G. R. FORRESTER,
President.
R. J. SIMS,
Shire Clerk.

TOWN PLANNING AND DEVELOPMENT ACT 1928

Scheme Amendment Available for Inspection

Shire of Swan Town Planning
Scheme No. 9—Amendment No. 102

Ref: 853/2/21/10, Pt. 102.

NOTICE is hereby given that the Shire of Swan has prepared the abovementioned scheme amendment for the purpose of rezoning portion of Lot 21 of Swan Locations 13A, 14 and 14A, Lots 3, 4 and Pt. 32 of Swan Loc. 13, Lot 5 of Swan Loc. 13A and portions of Swan Locations 13, 13A and 14, Farrell Road, Stratton and Lots 1 and 2 of Swan Loc. 12 and portions of Swan Loc. 12, Talbot Road, Stratton from "General Rural" to "Residential Development".

Plans and documents setting out and explaining the scheme amendment have been deposited at Council Offices, Great Northern Highway, Middle Swan, and at the Department of Planning and Urban Development, 22 St. George's Terrace, Perth, and will be available for inspection during office hours up to and including 27 October 1989.

Submissions on the scheme amendment should be made in writing on Form No. 4 and lodged with the undersigned on or before 27 October 1989.

This amendment is available for inspection in order to provide an opportunity for public comment and it should not be construed that final approval will be granted.

R. S. BLIGHT,
Shire Clerk.

TOWN PLANNING AND DEVELOPMENT ACT 1928

Scheme Amendment Available for Inspection

Shire of Swan Town Planning Scheme
No. 9—Amendment No. 108

Ref: 853/2/21/10, Pt. 108.

NOTICE is hereby given that the Shire of Swan has prepared the abovementioned scheme amendment for the purpose of providing for an additional use of 'Retail Fuel Outlet' on part of Swan Location 16, Clayton Street, Bellevue.

Plans and documents setting out and explaining the scheme amendment have been deposited at Council Offices, Great Northern Highway, Middle Swan and at the Department of Planning and Urban Development, 22 St George's Terrace, Perth, and will be available for inspection during office hours up to and including October 13, 1989.

Submissions on the scheme amendment should be made in writing on Form No. 4 and lodged with the undersigned on or before October 13, 1989.

This amendment is available for inspection in order to provide an opportunity for public comment and it should not be construed that final approval will be granted.

R. S. BLIGHT,
Shire Clerk.

TOWN PLANNING AND DEVELOPMENT ACT 1928

Approved Town Planning Scheme Amendment

Shire of Williams Town Planning Scheme
No. 2—Amendment No. 4

Ref: 853/4/32/2, Pt. 4.

IT is hereby notified for public information, in accordance with section 7 of the Town Planning and Development Act 1928, that the Hon Minister for Planning approved the Shire of Williams Town Planning Scheme Amendment on 31 August 1989, for the purpose of—

Adding a new clause 3.6 and new Schedule 3 to permit the introduction of "additional uses", to the scheme.

Adding Lots 13 Adam Street and 18 Albany Highway to Schedule 3 to permit transport business only, temporary transient goods to be stored under free standing cover and minor engineering business respectively to be conducted as "additional uses".

J. A. SATTLER,
President.
B. L. SPRAGG,
Shire Clerk.

TOWN PLANNING AND DEVELOPMENT ACT 1928

Approved Town Planning Scheme Amendment

Shire of Wyndham-East Kimberley
Town Planning Scheme No. 4—Amendment No. 15

Ref: 853/7/5/6, Pt. 15.

IT is hereby notified for public information, in accordance with section 7 of the Town Planning and Development Act 1928, that the Hon Minister for Planning approved the Shire of Wyndham-East Kimberley Town Planning Scheme Amendment on 6 September 1989, for the purpose of rezoning Lots 305, 306, Reserve No. 28935 and Lots 311 to 315 inclusive, from Residential 1 Zone (R 12.5) to Residential 2 Zone (R 50), as contained by Leichardt Street, Konkerberry Drive, River Fig Avenue and Tristania Street, Kununurra Townsite.

S. BRADLEY,
President.
I. W. STUBBS,
Shire Clerk.

TOWN PLANNING AND DEVELOPMENT ACT 1928

Approved Town Planning Scheme Amendment

Shire of York Town Planning Scheme
No. 1—Amendment No. 9

Ref: 853/4/34/1, Pt. 9.

IT is hereby notified for public information, in accordance with section 7 of the Town Planning and Development Act 1928, that the Hon Minister for Planning approved the Shire of York Town Planning Scheme Amendment on 31 August 1989, for the purpose of rezoning portion of Part Lot 18 Avon Terrace, York from Shop Zone to Residential Zone in accordance with the Scheme Amendment Map.

A. ADAMINI,
President.
R. J. STEWART,
Shire Clerk.

LOCAL GOVERNMENT ACT 1960

City of Armadale

NOTICE is hereby given that the Council at its meeting held on 4 September 1989 adopted the following Sports and Recreation Facilities Charges.

A. Sporting Charges—Grassed Reserves—Seasonal Basis (i.e. between 1 October and 31 March—Summer Season 1 April and 30 September—Winter Season).

Calculated on a per team basis the following are relevant—

Sport	No. in Team	Senior (per team) \$	Juniors (per team) \$
Football	(x18)	619.00	124.00
Rugby Union	(x15)	516.00	104.00
Rugby League	(x13)	447.00	90.00
Touch Football	(x7)	241.00	48.00
Soccer	(x11)	378.00	76.00
Cricket	(x11)	378.00	76.00
Hockey	(x11)	378.00	76.00
Softball/Basketball	(x9)	310.00	62.00
Netball (hard surface)	(x7)	66.50	13.30
Basketball (not grass)	(x5)	66.50	13.30
T-Ball	(x9)	—	62.00
Minkey (modified hockey)	(x6)	—	41.00
Kanga Cricket (per competitor)	—	—	6.90
Little Athletics (per competitor)	—	—	6.90

The above charges are subject to a 50 per cent discount if either match play/competition or training is required. That is \$3.45 for juniors and \$17.20 for seniors respectively.

Floodlighting—Pay for what Club/Association incurs, on a seasonal basis (i.e. by sub-meter reading or by Council calculation—\$2.00 per hour) from 5.30 pm May-August. Summer season by negotiation.

Finals are extra only if outside teams are playing on our local grounds. Cost then varies between \$97-\$232 as shown on the following non-seasonal charge schedule (Special Events) and needs to be booked by the Regional Association in co-operation with the local Club.

Key Deposit—Where there is extended usage of keys or as viewed as appropriate by Booking Officer a \$10 refundable key deposit is payable.

Use of all Council reserves for local school usage is free during normal school hours, otherwise junior charges apply.

B. Sporting Charges—Non Seasonal Basis

Creyk Park, Cross Park, Frye Park, Gwynne Park, John Dunn, Morgan Park, Rushton Park, William Skeet (formerly Forrestdale No. 1 Oval)—

General Purpose/Special Events—
(including fairs, shows, exhibitions, etc.)
(on netball, basketball and tennis courts, parking areas)

	Full Day	Half Day
Oval only (including toilet access)....	\$153.00	\$76.50
Oval, changeroom facilities.....	\$194.00	\$97.00
Oval, changerooms, kitchen facilities.....	\$232.00	\$116.00
Rushton Park (rear of Kelmscott Hall) Change Rooms Only—		
Private/commercial.....	\$39.00	\$19.50
Standard.....	\$19.00	\$9.50
Team Sports—		
Oval only (including toilet access)....	\$77.00	\$38.50
Oval, changeroom facilities.....	\$97.00	\$48.50
Oval, changerooms, kitchen facilities.....	\$116.00	\$58.00
Training—		
Oval only.....	Seniors \$19.00	Juniors \$3.90
Oval, changeroom facilities.....	\$32.00	\$6.50
B.B.Q. facilities (if applicable).....	\$19.00	\$3.90
Cricket nets only—per practice.....	\$10.00	\$1.90
Cricket nets only and part oval, per practice.....	\$11.00	\$2.20
Additional Charges—		
Floodlighting Oval (where applicable)—\$4.00 per hour occasional use basis only (NOT for seasonal use, which is \$2.00 per hour or by sub-meter reading).		
Boomerang/Frisbee throwing, Archery etc., \$5.50 per session.		

Bob Blackburn Reserve

	Full Day	Half Day
General Purpose/Special Events—		
Oval only.....	\$65.00	\$32.50
Oval and changeroom facilities (based on the designed dual purpose Aquatic Centre facilities).....	\$89.00	\$44.50
Team Sports—		
Oval only.....	\$48.00	\$24.00
Ovals and changeroom facilities (dual purpose Aquatic Centre changerooms).....	\$73.00	\$36.50
Training—		
Oval only.....	Seniors \$18.00	Juniors \$3.70
Oval and changeroom (dual purpose Aquatic Centre changerooms).....	\$32.00	\$6.50

Karragullen Pioneer Park

	Full Day	Half Day
General Purpose/Special Events—		
Oval only.....	\$65.00	\$32.50
Oval and kitchen.....	\$98.00	\$49.00
Kitchen only.....	\$30.00	\$15.00
Team Sports—		
Oval only.....	\$48.00	\$24.00
Oval and changeroom facilities (front 2 rooms of Karragullen Hall).....	\$73.00	\$36.50
Training—		
Oval only.....	Seniors \$18.00	Juniors \$3.70
Oval and changeroom facilities (front 2 rooms of Karragullen Hall).....	\$32.00	\$6.50

Memorial Park Tennis Courts, Basketball and Netball Courts

1 Court per hour—Daylight use.....	\$3.80
1 Court per hour—Night use.....	\$7.25
1 Court 3 hours—Night use.....	\$16.45
2 Courts 3 hours—Night use.....	\$20.95
2 Courts 4 hours—Night use.....	\$27.85

Tennis Clubs

Roleystone (8 Courts).....	\$1 104 pa
Bedforddale (2 Courts).....	\$276 pa
Forrestdale (4 Courts).....	\$553 pa
Karragullen (2 Courts).....	\$276 pa

(Power/Water: Meet full cost of whatever these expenses are.)

C. Other Reserve Charges

BMX Cycling (John Dunn Reserve)—\$167.00 per annum.

Cycling Club (Road circuit around John Dunn oval)—

\$333.00 per session.

\$121.00 per day (Main Events).

Dog Training Classes—\$167.00 per annum.

Circus Hire—\$167.00 per day (plus Bond \$525).

Council's Amphitheatre: No charge for non-profit groups to hire venue, but \$2.00 per hour for use of power/floodlighting if required.

D. Community Halls and Buildings

Note: For each of the halls/buildings listed hereunder the following shall apply. Where regular all year round bookings are made by non-profit organisations (minimum of once per month) and payment is made in advance for at least three months of those bookings, a discount of 10 per cent on the relevant charge be applied. Relevant organisations would have to already have demonstrated (by a 12 month qualifying period) or pay 12 months in advance to be eligible for this discount.

Armada Hall

Functions—	Private/ Commercial	Standard
Standard Bond (refundable).....	\$175.00	\$175.00
Main, Lesser and Kitchen—		
Night.....	\$164.00	\$82.00
Day.....	\$141.00	\$70.50
Main Hall and Kitchen—		
Night.....	\$141.00	\$70.50
Day.....	\$114.00	\$57.00
Main Hall Only—		
Night.....	\$100.00	\$50.00
Day.....	\$69.00	\$34.50
Main Hall—Meeting Only—		
Night.....	\$56.00	\$7.50 p/hr
Day.....	\$44.00	\$7.50 p/hr
Lesser Hall & Kitchen—		
Night.....	\$82.00	\$41.00
Day.....	\$56.00	\$28.00
Lesser Hall Only—		
Night.....	\$56.00	\$28.00
Day.....	\$44.00	\$22.00
Kitchen.....	\$44.00	\$22.00
Stage & Dressing Room—Rehearsal—		
Night.....	\$23.00	\$11.50
Day.....	\$19.00	\$9.50
Badminton, Volleyball (etc.) Hire over 2 hrs (both courts)—		
Night.....	\$56.00	\$28.00
Day.....	\$44.00	\$22.00
Badminton, Volleyball (etc.) Hire under 2 hrs (both courts)—		
Night.....	\$11.40	\$11.40
Day.....	\$7.50	\$7.50
Dancing, aerobics, yoga, self defence etc.—		
Night.....	\$11.40 p/hr	\$7.50 p/hr
Day.....	\$7.50 p/hr	\$7.50 p/hr
After Midnight Surcharge.....	\$25.80 p/hr	\$25.80 p/hr

Private/Commercial			Private/Commercial		
Functions—	Commercial	Standard	Functions—	Commercial	Standard
Forrestdale Hall			John Dunn Hall		
Religious Service—Use of Hall Church Services— Night		\$11.40 p/hr	Badminton—Over 2hrs hire (both Courts)— Night	\$56.00	\$28.00
Day		\$7.50 p/hr	Day	\$44.00	\$22.00
Decorating Main Hall— Night	\$15.00	\$15.00	Badminton—Under 2 hrs hire (per Court)— Night	\$11.40	\$11.40
Day	\$5.40	\$5.40	Day	\$7.50	\$7.50
Decorating Lesser Hall— Night	\$7.50	\$7.50	Dancing, Aerobics, Yoga, Self De- fence etc.— Night	\$11.40	\$7.50
Day	\$5.40	\$5.40	Day	\$7.50	\$7.50
Playgroups, Brownies, Scouts etc. (per 2 hr daylight session)		5.40	Decorating— Night	\$15.00	\$15.00
			Day	\$5.40	\$5.40
Harold King Community Centre			After Midnight Surcharge	\$25.80	\$25.80
Standard Bond (refundable)	\$125.00	\$125.00	Meeting Room (adjacent to Can- teen Servery)— Night	\$11.40	\$7.50
Main, Lesser Hall & Kitchen— Night	\$141.00	\$70.50	Day	\$7.50	\$7.50
Day	\$129.00	\$64.50	Activity Room 1 & Kitchen— Night	\$82.00	\$41.00
Main Hall Only— Night	\$87.00	\$43.50	Day	\$62.00	\$31.00
Day	\$56.00	\$28.00	Activity Room 1 Only— Night	\$51.00	\$25.50
Main Hall & Kitchen— Night	\$91.00	\$45.50	Day	\$42.00	\$21.00
Day	\$77.00	\$38.50	Activity Rooms 2 & 3— Half Day	\$14.00	
Main Hall—Meeting Only— Night	\$37.00	\$7.50 p/hr	Full Day	\$23.00	
Day	\$23.00	\$7.50 p/hr	Night	\$5.40	
Lesser Hall & Kitchen— Night	\$82.00	\$41.00	Day	\$4.60	
Day	\$44.00	\$22.00	Activity Room 4— Night	\$11.40	\$7.50
Lesser Hall Only— Night	\$56.00	\$28.00	Day	\$7.50	\$7.50
Day	\$44.00	\$22.00	Playgroups, Brownies, Scouts, Guides, etc. (per 2 hr daylight session)		\$5.40
Lesser Hall Only— Night	\$30.00	\$7.50 p/hr	Religious Bodies—Use of Hall Church Services— Night		\$11.40
Day	\$19.80	\$7.50 p/hr	Day		\$7.50 p/hr
Kitchen Only	\$17.00	\$8.50	John Dunn Hall		
Dancing, Aerobics, Yoga, Self De- fence etc.— Night	\$11.40	\$7.50 p/hr	Functions—	Private/ Commercial	Standard
Day	\$7.50	\$7.50 p/hr	Standard Bond (refundable)	\$125.00	\$125.00
Decorating— Night	\$15.00	\$15.00	Seasonal Sports Bond		\$325.00
Day	\$5.40	\$5.40	Main Hall & Kitchen— Night	\$141.00	\$70.50
After Midnight Surcharge	\$25.80	\$25.80	Day	\$114.00	\$57.00
Electoral Office	\$40.00		Main Hall Only— Night	\$100.00	\$50.00
Playgroups, Brownies, Scouts, Guides, etc. (per 2 hr daylight session)		\$5.40	Day	\$87.00	\$43.50
Religious Bodies—Use of Hall for Church Service— Night		\$11.40 p/hr	Main Hall—Meeting Only— Night	\$56.00	
Day		\$7.50 p/hr	Day	\$44.00	
			Kitchen— Night	\$56.00	\$28.00
			Day	\$44.00	\$22.00
			Dancing, Aerobics, Yoga, Self De- fence, etc.— Night	\$11.40	\$7.50
			Day	\$7.50	\$7.50
			Decorating— Night	\$15.00	\$15.00
			Day	\$5.40	\$5.40
			After Midnight Surcharge	\$25.80	\$25.80

Functions—	Private/ Commercial	Standard
Foyer and Kitchen—		
Night	\$76.00	\$38.00
Day	\$38.00	\$19.00
Main Hall Only—		
Night	\$70.00	\$35.00
Day	\$30.00	\$15.00
Main Hall—Meeting Only—		
Night	\$30.00	\$7.50
p/hr		
Day	\$19.00	\$7.50
p/hr		
Supper Room—Meeting Only—		
Night	\$19.00	\$7.50
p/hr		
Day	\$9.10	\$7.50
p/hr		
Decorating—		
Night	\$15.00	
p/hr		
Day	\$5.40	
p/hr		
After Midnight Surcharge.....	\$25.80	\$25.80
p/hr		
Religious Bodies—Use of Hall for Church Services—		
Night		\$11.40
p/hr		
Day		\$7.50
p/hr		
Roleystone Choral and Dramatic Society.....		\$605.00
p/yr		
Halls/Pavilions at Gwynne Park, Morgan Park, Bedfordale, Creyk Park, Reg Williams		
Functions—	Private/ Commercial	Standard
Standard Bond (refundable)	\$125.00	\$125.00
Seasonal Sports Bond		\$325.00
Social Hall Only—		
Night	\$95.00	\$47.50
Day	\$82.00	\$41.00
Social Hall and Kitchen—		
Night	\$107.00	\$53.50
Day	\$95.00	\$47.50
Kitchen Only—		
Night	\$44.00	\$22.00
Day	\$30.00	\$15.00
Social Hall—Meeting Only—		
Night	\$11.40	\$7.50
p/hr		
Day	\$7.50	\$7.50
p/hr		
Dancing, Aerobics, Yoga, Self De- fence etc.—		
Night	\$11.40	\$7.50
p/hr		
Day	\$7.50	\$7.50
p/hr		
Decorating—		
Night	\$15.00	\$15.00
p/hr		
Day	\$5.40	\$5.40
p/hr		
After Midnight Surcharge.....	\$25.80	\$25.80
p/hr		
Playgroups, Brownies, Scouts, Guides, etc. (per 2 hr day-light session).....		\$5.40
p/hr		
Religious Services—Use of Hall for Church Services—		
Night		\$11.40
p/hr		
Day		\$7.50
p/hr		
Minawarra Historic Precinct		
School	Private/ Commercial	Standard
	\$215 p/w	\$107.50
		p/w
	\$43 p/d	\$21.50
	\$43 per night	\$7.10 p/h
Church—		
Weddings	\$54	
Other Hirings	\$54 per half day or night	\$27

Functions—	Private/ Commercial	Standard
Standard Bond (refundable)	\$75	
E. Aquatic Centres Charges		
Adults		\$1.30
Children90
Under 5 years		Free
Aged and Service Pensioners.....		Free
Organised School Groups.....		.50
Books of 25 Tickets		
Adults		\$25.00
Children		\$18.75
Books of 10 tickets—		
Adults		\$10.00
Children		\$7.50

Dated this 15th day of September 1989.

I. K. BLACKBURN,
Mayor.
J. W. FLATOW,
Town Clerk.

CITY OF WANNEROO

AT a meeting of Council on 23 August 1989 the undermentioned officers were authorised to make Complaints in accordance with the provisions of Part IV of the Justices Act 1902—

Terence Michael Trewin
Kevin Winston Smith
Clifford Bruce Griffiths
William Russell Allen
John Angelo Bettini
Trevor James Gardiner
Robin Wigmore
Alexander George Morrison
Ian Henderson Roy
Robert Gregory Imms
Martin Nicholas Haddock
Gregory Howard Kent
Terrence Keith Olden

R. F. COFFEY,
Town Clerk.

LOCAL GOVERNMENT ACT 1960

Town of Claremont

Schedule of Fees and Charges

IT is hereby notified for public information that the Council of the Town of Claremont resolved on 24 July 1989 to adopt the following Fees and Charges—

Town Hall	Lesser	Main	Lesser & Main
Night Use (6 pm-1 am)			
Social Functions.....	\$10 p/h	\$17 p/h	\$20 p/h
Meetings.....	\$9	\$16	\$20
Classes (Mon-Thurs only).....	\$7	\$7	\$11
Day Use (8 am-5 pm)			
Social Functions.....	\$7	\$13	\$16
Meetings.....	\$6	\$11	\$13
Classes (Mon-Thurs only).....	\$5	\$7	\$11
Setting Up Fees	\$5	\$7	\$9
Church Services.....	\$8.50		

Minimum Bonds—

(May be varied at the discretion of Council Administration)—\$100 No Alcohol; \$200 Alcohol; \$50 Piano.

Piano Hire—

\$6 for 2 hour maximum; \$11 per day or evening.

Concessions—

20 per cent reduction to local organisations (on application to administration).

Exhibition Room	
\$15 per day (students)	
\$80 per 5½ day week (students)	
\$30 per day (commercial)	
Tennis Courts	
Rowe Park—\$3.50 p/h.	
Pool	\$
Adults	1.50
Children	0.70
School Group/Classes	0.50
Concession Tickets	12.00
Vac. Concession	7.50
Professional Fees	7.50
Coaching Rights	1 000.00
Kiosk	1 200.00
Clubrooms (Per Club)	100.00

LOCAL GOVERNMENT ACT 1960

HEALTH ACT 1911

Town of Claremont

Memorandum of Imposing Rates

AT a meeting of the Council of the Town of Claremont held on 24 July 1989, it was resolved that the rates and charges specified hereunder shall be imposed on all rateable property within the district of the Municipality in accordance with the provisions of the Local Government Act 1960 and the Health Act 1911.

Dated 8 September 1989.

P. H. WEYGERS,
Mayor.

D. H. TINDALE,
Town Clerk.

Schedule of Rates and Charges Levied

General Rate: .9320 cents in the dollar on Gross Rental Values on all rateable property within the district.

Rubbish Removal: (Non-rateable) \$135 per annum.

Penalty: A penalty of 10 per cent will be charged on all outstanding rates as at 31 January 1990 (eligible pensioners excluded).

TOWN OF KWINANA

General Manager/Town Clerk

IT is hereby notified for public information that Robert Keith Smillie has been appointed General Manager/Town Clerk effective from Wednesday 6 September 1989.

The appointment of Michael John Fraser as General Manager/Town Clerk is cancelled as of Tuesday, 5 September 1989.

FRANK KONECNY,
Mayor.

CEMETERIES ACT 1897

Municipality of the Town of Mandurah

Lakes Memorial Park Public Cemetery By-Laws

IN pursuance of the powers conferred upon them by the abovementioned Act and of every other power enabling them, the Trustees of the Lakes Memorial Public Cemetery hereby record having resolved on the 8th of August, 1989, to amend the 1st Schedule to apply as follows.

1st Schedule

	\$
1. Plot Fee (Right of Burial 2.4 x 1.2m)—	
1.1 Grant of Right of Burial	300.00
1.2 Pre-need Purchase	100.00
2. Burial Fee—	
2.1 Ordinary Interment	270.00
2.2 Stillborn (no burial service)	85.00
2.3 Child (Under 13 years)	200.00
2.4 Government Burial	200.00

	\$
3. Plaque Fee (Commemorative Tablets)—	
3.1 380mm x 280mm	290.00
3.2 560mm x 305mm	395.00
3.3 Detachable Plate	100.00
4. Exhumation Fee—	
4.1 Reopening of Grave	700.00
4.2 Reinterment after exhumation	345.00
4.3 Reinterment—New grave	150.00
5. Placement of Ashes: Disposal of Ashes; The tenure on all cremation memorials shall be 25 years from the date of receipt of the scheduled fee.	
5.1 Niche Wall—	
Single Niche (including standard plaque)	200.00
Double Niche (including standard plaque)	300.00
Second Inscription (Admiralty bronze plaque)	95.00
Plaque for reserved position—	
Single	80.00
Double	135.00
5.2 Memorial Garden: Garden of Remembrance includes standard plaque and reservation for second interment	230.00
5.3 Plaque for stillborn gardens	105.00
5.4 Ground Niche	450.00
5.5 Special position	550.00
5.6 Memorial Rose Bush—	
Garden position with reservation for three further interments	790.00
Plaque for reserved position	110.00
Each further interment	150.00
5.7 Family Shrub—	
Individual shrub with reservation for three further interments	1 010.00
Plaque for reserved position	110.00
Each further interment	150.00
Ground Niche Plaque (Extra)	215.00
5.8 Other Fees—	
Family Grave	70.00
Collection of ashes from office	55.00
Transfer of ashes to new position (Plus cost of plaque if required)	50.00
Scattering of ashes to the winds	45.00
Attendance at placement of ashes (Additional)	50.00
6. Funeral Directors Annual Licence	100.00
6.1 Single Funeral Permit	50.00
7. Penalty Fees (Chargeable in addition to scheduled fees)	
Late arrival, departure or insufficient notice	50.00
Interment of oblong or oversized casket	100.00
Interment or cremation on Saturday, Sunday or Public Holidays	175.00
8. Re-Issue of Grant of Right of Burial	50.00
9. Search fee—	
9.1 Involving Staff—	
for up to two interments or memorial locations only	N/C
for each search requiring information additional to location per registration	5.00

B. P. CRESSWELL,
Mayor.

K. W. DONOHOE,
Town Clerk.

SHIRE OF KELLERBERRIN

IT is hereby notified for public information that Mr John Teasdale has been appointed as an authorised person under the provisions of the Dog Act 1987 and the authorisation for Peter Francis Campbell is cancelled.

T. R. BUNNEY,
Shire Clerk.

SHIRE OF KOJONUP

Acting Shire Clerk

IT is hereby notified for public information that Mr John Edward Perrett, has been appointed Acting Shire Clerk for the period 11th to 25th September, 1989, inclusive during the absence of the Shire Clerk on Annual Leave.

N. P. HARTLEY,
Shire Clerk.

LOCAL GOVERNMENT ACT 1960

Municipality of Shire of Yalgoo

Memorandum of Imposing Rates

To whom it may concern.

AT a meeting of the Yalgoo Shire Council, held on the 19th day of July, 1989, it was resolved that the rates specified hereunder should be imposed on all rateable property within the district of the Municipality or (if the case so requires— within the following Wards and special areas) in accordance with the provision of the Local Government Act 1960, (and other Acts, which specify, if the case requires).

J. W. KELLOCK,
President.

R. J. SMITH,
Shire Clerk.

Schedule of Rates Levied

General Rate—

10.98 cents in the dollar on Gross Rental Values

13.71 cents in the dollar on Unimproved Values

Minimum Rates—

\$80 per lot, lease, licence or claim on Unimproved Values.

\$70 per lot or location on Gross Rental Value.

Rubbish Charges—

Domestic: \$70 per Annum for Removal Once Weekly of one Household Standard Size Bin.

Commercial/Departmental: \$120 per Annum for Twice Weekly Service, \$160 per Annum for Three times Weekly Service.

Penalty: A Penalty of ten per cent (10%) will be charged on all Rates remaining unpaid at 31 January, 1990.

LOCAL GOVERNMENT ACT 1960

HEALTH ACT 1911

Shire of Busselton

Memorandum of Imposing Rates

To Whom It May Concern.

AT a special meeting of the Shire of Busselton held on August 11 1989, it was resolved with the approval of the Minister for Local Government that the differential rates and charges specified hereunder, be imposed on all rateable property within the district of the municipality for the financial year 1989/90.

E. J. SMITH,
President.

B. N. CAMERON,
Shire Clerk.

Schedule of Rates and Charges Levied

Rateable Property as designated and described in The Schedules to the Shire of Busselton (Valuation and Rating) Order 1985

Rate in the \$ on Gross Rental Values

Town Planning Scheme No. 5 District Scheme Zone Group 1

Improved rateable land in land zoning areas categorised for rating purposes as—

Shopping, Office, Other Commercial, Service Station, Other Community use, Restricted Use and Additional Use, Light Industry, General Industry, Noxious/Hazardous Industry, Public Utility, Recreation.....

6.44c

With a minimum rate of \$300 per annum in respect of every location, lot or other piece of improved rateable land.

Zone Group 2

Improved rateable land in land zoning areas categorised for rating purposes as—

Special Residential.....

8.04c

With a minimum rate of \$300 per annum in respect of every location, lot or other piece of improved rateable land.

Zone Group 3

Improved rateable land in land zoning areas categorised for rating purposes as—

Hotel and Tavern

5.72c

With a minimum rate of \$300 per annum in respect of every location, lot or other piece of improved rateable land.

Zone Group 4

Improved rateable land in land zoning areas categorised for rating purposes as—

Single Residential, Duplex, Group Residential, Multi-residential and General Farming

8.50c

With a minimum rate of \$300 per annum in respect of every location, lot or other piece of improved rateable land.

Zone Group 5

Improved rateable land in land zoning areas categorised for rating purposes as—

Short Stay Residential.....

5.36c

With a minimum rate of \$300 per annum in respect of every location, lot or other piece of improved rateable land.

Zone Group 6

Unimproved rateable land in land zoning areas categorised for rating purposes as—

Shopping, Office, Other Commercial, Service Station, Other Community Use, Restricted Use, Additional Use, Single Residential, Group Residential, Special Residential, Multi-Residential, Short Stay Residential, Light Residential, General Industry, Noxious/Hazardous Industry, Public Utilities and General Farming.....

8.50c

With a minimum rate of \$300 per annum in respect of every location, lot or other piece of unimproved rateable land.

All Other Property Within the Municipality

Rate in the \$ on Unimproved Values

Rateable land in land zoning areas categorised for rating purposes as—

Special Rural.....

0.72c

With a minimum rate of \$300 per annum in respect of every location, lot or other piece of unimproved rateable land.

All Other Property Within the Municipality

	Rate in the \$ on Unim- proved Values
Zone Group 8	
Rateable land in land zoning areas categorised for rating purposes as—	
Intensive Farming, General Farming, Forestry	0.69c
With a minimum rate of \$300 per an- num in respect of every location, lot or other piece of unimproved rateable land.	
Rubbish Collection and Disposal Charges	
Domestic Service: \$42.50 per annum for a once weekly col- lection of 2 household bins placed on the front property line.	
Commercial/Industrial Service: Minimum of \$42.50 per an- num for a once weekly collection of 2 household bins.	
Penalty—For Unpaid Rates: A ten per cent penalty will be applied to all rates outstanding as at 31 January 1990, except for those owed by eligible pensioners.	

Zone	Rate in \$	Minimum Rate
Group 12— Unimproved Special Uses	50.0	\$475
Group 13— Unimproved Other Zone	50.0	\$50

Discount: 10 per cent on current rates if paid in full before 30 September 1989.

Penalty: A penalty of 10 per cent will be charged on all rates remaining unpaid on 31 January 1990.

Rubbish Charges—

- \$55 per annum (weekly service) Domestic—where 240 litre bin is provided.
- \$130 per annum (weekly service) Domestic—where 240 litre bin is not provided.
- \$15 per annum (weekly service) Domestic—additional bin.
- \$55 per annum (weekly service) Commer-
cial/Industrial—60 litre bin.
- \$145 per annum (weekly service) Commer-
cial/Industrial—200 litre bin.
- \$26 per annum (weekly service) Commercial—ad-
ditional 200 litre bin.
- \$70 per annum (weekly service) Commercial—ad-
ditional 200 litre bin wet.

LOCAL GOVERNMENT ACT 1960

HEALTH ACT 1911

Shire of Irwin

Memorandum of Imposing Rates

To whom it may concern.

AT a special meeting of the Shire of Irwin on 29 August 1989, it was resolved that the following rates and charges specified hereunder shall be imposed on all rateable property within the district of the Shire of Irwin in accordance with the provisions of the Local Government Act 1960 and the Health Act 1911 for the year ending 30 June 1990.

Dated 30 August 1989.

E. H. DEMPSTER,
President.

J. PICKERING,
Shire Clerk.

Schedule of Rates and Charges Levied

General Rates: 2.45 cents in the dollar on unimproved values. Minimum rate \$220 lot/location separately valued.

Differential Rate: (Shire of Irwin/Valuation and Rating) Order No. 1 of 1987, *Government Gazette*, 12 June 1987, Gross Rental Values.

Zone	Rate in \$	Minimum Rate
Group 1— Improved Residential, Local Shop- ping and Central Business	10.8	\$220
Group 2— Improved Special Residential, Gen- eral Industry	11.0	\$220
Group 3— Improved Residential Development	11.0	\$330
Group 4— Improved Special Uses	11.0	\$475
Group 5— Improved Hotel/Motel	10.8	
Group 6— Improved Group Residential	12.8	\$330
Group 7— Improved Light Industry	12.8	\$220
Group 8— Improved Other Zone	12.8	\$50
Group 9— Unimproved Residential, Special Residential, Local Shopping, General Industry, Light Industry.	50.0	\$220
Group 10— Unimproved Group Residential	26.5	\$330
Group 11— Unimproved Residential Develop- ment	50.0	\$330

LOCAL GOVERNMENT ACT 1960

Shire of Sandstone

Memorandum of Imposing Rates

AT a Meeting of the Sandstone Shire Council held on the 29 July 1989, it was resolved that the rates and charges specified hereunder be imposed on all rateable property within the district of the Municipality in accordance with provisions of the Local Government Act 1960 for the year ended the 30th June 1990.

V. M. ATKINSON,
President.

J. PODOLAN,
Shire Clerk.

Schedule of Rates and Charges

General Rates—

- 0.035 cents in the dollar on gross rental values in the Townsite area.
- 0.12 cents in the dollar on unimproved values for Prescribed Area East of the Vermin Proof Fence.
- 0.133 cents in the dollar on unimproved values for Prescribed Area West of the Vermin Proof Fence.
- 0.12 cents in the dollar on unimproved values for mining tenements.

Minimum Rate: \$55 per location or tenement.

Discount on Rates: Council shall allow a 10% discount on all current rates paid within thirty-five (35) days of the date of the rate assessment.

Rubbish Charges—

- Household—\$45.00 per annum.
- Commercial—\$80.00 per annum.

LOCAL GOVERNMENT ACT 1960

HEALTH ACT 1911

Shire of Wandering

Memorandum of Imposing Rates for the 1989/90 Financial Year

To whom it may concern.

AT a meeting of the Wandering Shire Council, held on August 9, 1989, it was resolved that the rates and charges, specified hereunder, should be imposed on all rateable prop-

erty within the district of the Municipality, in accordance with the provisions of the Local Government Act 1960 and the Health Act 1911.

Dated August 10th, 1989.

R. J. TREASURE,
President.
G. N. EVANS,
Shire Clerk.

Schedule of Rates and Charges Levied

- Rural Areas: 1.855 cents in the dollar on the unimproved value.
- Townsite and Specified locations: 13.298 cents in the dollar on gross rental values.
- Minimum Rate: Unimproved Values—\$120 for each separate lot, location or other piece of rateable land. Gross Rental Values—\$80 for each separate lot, Location or other piece of rateable land.
- Discount: 10 per cent on all current rates, except for minimum rate charges, paid in full within 35 days of the issue date of the assessment notice.
- Penalty: A penalty of 10 per cent will be charged on all rates remaining unpaid as at January 31, 1990.
- Rubbish Service Charge: Rateable properties \$50 per service per annum, removed once weekly. Non-Rateable properties \$75 per service per annum, removed once weekly.

LOCAL GOVERNMENT ACT 1960

Town of Albany
Notice of Intention to Borrow
Proposed Loan 231 \$53 000

IN accordance with section 610 of the Act, Council gives notice that it proposes to borrow this amount by the sale of single conversion loan debentures, repayable over a 5 year period by 10 equal half-yearly instalments of principal and interest at the Commonwealth Bank of Australia.

Loan 231—Purpose: Refinancing repayments of Loan 231.

The Statements required by section 609 are available for inspection at the Council Offices during normal working hours for a period of 35 days after first publication of this notice.

W. P. MADIGAN,
Director of Finance,
Community Services.

LOCAL GOVERNMENT ACT 1960

Town of Mandurah
Notice of Intention to Borrow
Proposed Loan (No. 193) of \$550 000

PURSUANT to section 610 of the Local Government Act, the Town of Mandurah hereby gives notice that it proposes to borrow by sale of debentures on the following terms and conditions.

Term:—Loan to be for a term of 10 years with interest at ruling Treasury rates renegotiable after 2 years at the office of the Council in twenty half yearly instalments of principal and interest.

Purpose—Construction of Council buildings.

Specifications and estimates of costs thereof and statement as required under section 609 of the Act to be open for inspection at the Council Offices, Mandurah during office hours for a period of 35 days after publication of the Notice of Intention to Borrow.

B. P. CRESSWELL,
Mayor.
K. W. DONOHOE,
Town Clerk.

LOCAL GOVERNMENT ACT 1960

Shire of Goomalling
Notice of Intention to Borrow
Proposed Loan No. 87 of \$20 000

PURSUANT to section 610 of the Local Government Act 1960 the Council of the Shire of Goomalling hereby gives notice that it proposes to borrow money by the sale of debentures on the following terms and for the following purpose: \$20 000 for a period of 5 years from the Grain Pool of WA interest free, repayable in 10 equal half yearly payments of principal at the office of the Council on the corner of Quinlan and Hoddy Streets, Goomalling. Purpose: To subsidise the cost of construction of Frail Aged Accommodation situated on Reserve No. 18706, Wollyam Street, Goomalling.

Plans, specifications and estimates of costs as required by section 609 of the Local Government Act are open for inspection at the office of the Council during normal office hours for a period of 35 days after the publication of this notice.

R. M. CLARKE,
President.
G. W. MORRIS,
Shire Clerk.

Note: Ratepayers are advised that the repayment of this loan will be made from the General Reserve Fund and will not require any increase in rates.

LOCAL GOVERNMENT ACT 1960

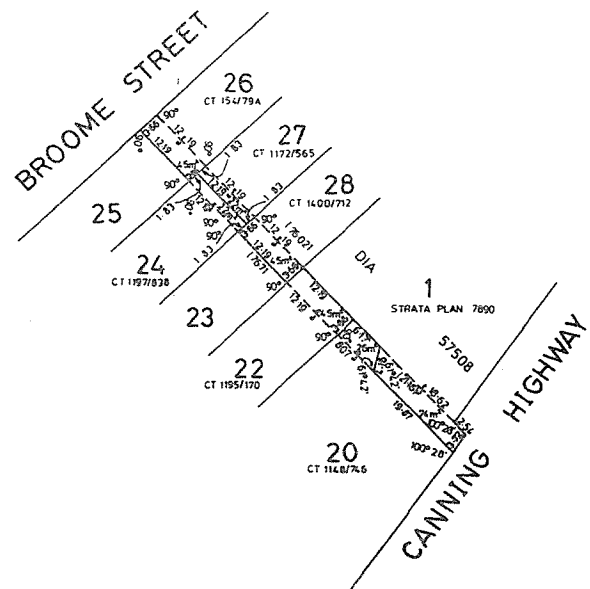
City of South Perth
Closure of Private Street
Department of Local Government,
Perth, 12 September 1989.

LG: SP 4-12 S.

IT is hereby notified for public information that His Excellency the Governor has approved under the provisions of section 297A of the Local Government Act 1960, the resolution passed by the City of South Perth that the private street which is described as being portion of Swan Location 39, being portion of the land coloured brown on Plan 576(1) and being part of the land comprised in Certificate of Title Volume 1351 Folio 819 be closed, and the land contained therein be amalgamated with adjoining Lots 26, 27, 28 and 1 Collins Street, and Lots 20, 22 and 24 Cliffe Street, South Perth as shown in the Schedule hereunder.

M. C. WOOD,
Secretary for Local Government
Schedule

Diagram No. 76485



LOCAL GOVERNMENT ACT 1960

City of Canning
Closure of Private Street
Department of Local Government,
Perth, 12 September 1989.

LG: CI 4-12 H.

IT is hereby notified for public information that His Excellency the Governor has approved under the provisions of section 297A of the Local Government Act 1960, the resolution passed by the City of Canning that the private street which is described as being portion of Canning Location 284, being portion of the land coloured brown on Plan 1714(1) and being part of the land contained in Certificate of Title Volume 130, Folio 112 be closed, and the land contained therein be amalgamated with adjoining Lots 10-16 Henry Street (inclusive) and Lots 6 and 7, and Lots 18-22 (inclusive) Railway Parade as shown in the Schedule hereunder.

M. C. WOOD,
Secretary for Local Government.

LOCAL GOVERNMENT ACT 1960

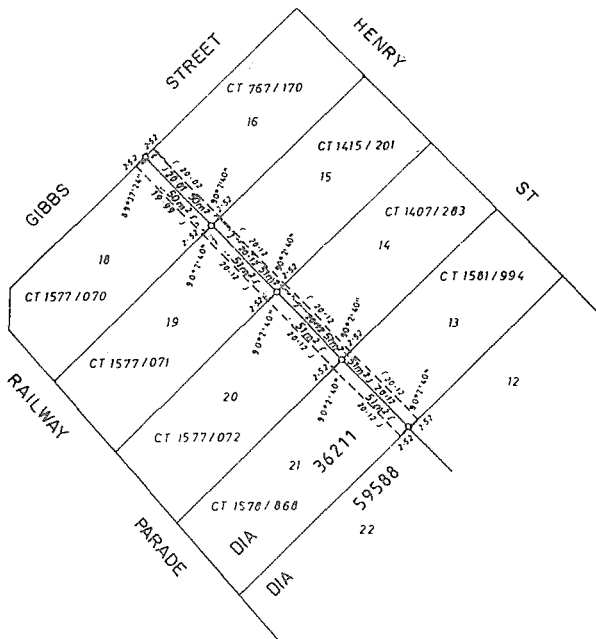
Town of Cottesloe
Closure of Private Street
Department of Local Government,
Perth, 11 September 1989.

LG: CT 4-12.

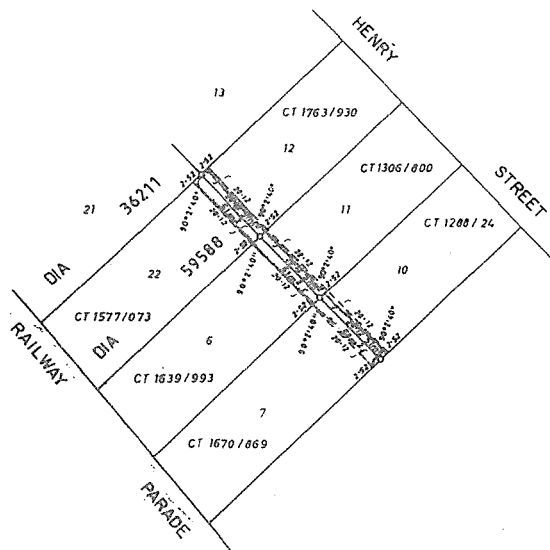
IT is hereby notified for public information that His Excellency Lieutenant Governor and Administrator has approved under the provisions of section 297A of the Local Government Act 1960, the resolution passed by the Town of Cottesloe that the portion of the private street which is described as being portion of Cottesloe Suburban Lot 23, being portion of the land coloured brown on Plan 2701(1) and being part of the land contained in Certificate of Title Volume 326, Folio 42 be closed, and the land contained therein be amalgamated with adjoining Lot 3 Florence Street, Cottesloe as shown in the Schedule hereunder.

M. C. WOOD,
Secretary for Local Government.

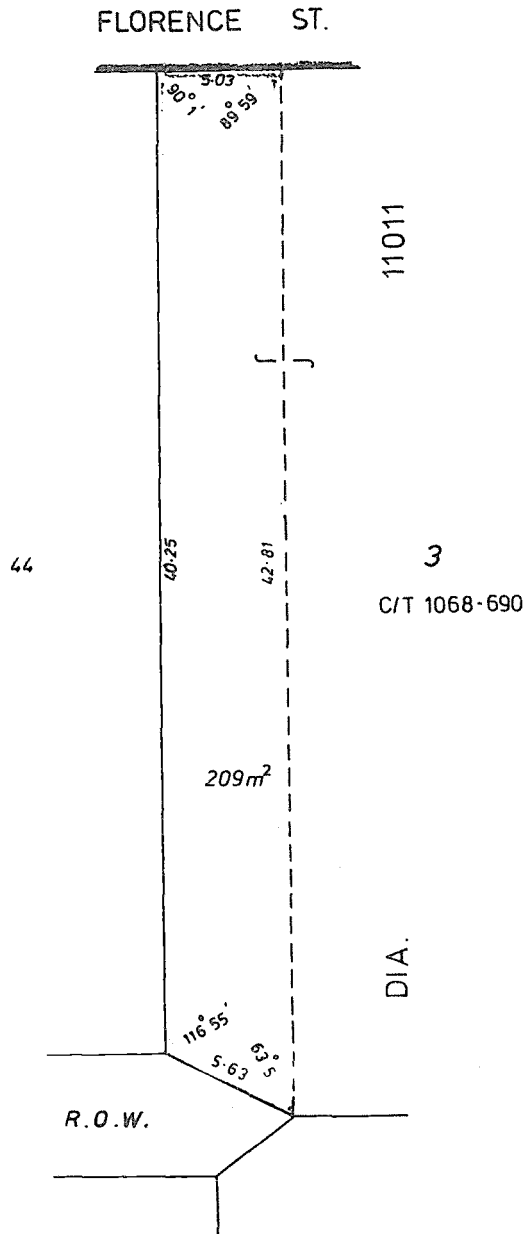
Schedule
Diag. No. 76603



Diag. No. 76604



Schedule
Diagram No. 76602



LOCAL GOVERNMENT ACT 1960

Shire of Wagin
Rating Exemption
Department of Local Government,
Perth, 11 September 1989.

LG: W 5-1.

IT is hereby notified for public information that His Excellency the Governor acting pursuant to section 532 (10) of the Local Government Act 1960 has declared Town Lots 1708 and 293(2) Wagin, which are owned by the Wagin Cottage Homes (Inc), to be exempt from municipal rates.

M. C. WOOD,
Director, Local Government Services.

of section 514 of the Local Government Act 1960, the Shire of Boddington constructing four (4) houses for the purpose of providing rental accommodation in Wongan Hills.

M. C. WOOD,
Secretary for Local Government.

LOCAL GOVERNMENT ACT 1960

Local Government Auditors Regulations 1982
Local Government Auditors Board
Department of Local Government,
Perth, 12 September 1989.

LG: 156/83.

IT is hereby notified for public information that the Minister for Local Government has under the provisions of regulation 3 of the Local Government Auditors Regulations 1982 appointed to the Local Government Auditors Board established under section 635B of the Local Government Act 1960 as member on the nomination of the Local Government Association, Country Shire Councils Association and Country Urban Councils Association; Cr A. Ceniviva; for a period of three years commencing on 9 August 1989 and expiring on and including 29 February 1992.

M. C. WOOD,
Secretary for Local Government.

LOCAL GOVERNMENT ACT 1960

Shire of Wongan-Ballidu
Construction of Housing
Department of Local Government,
Perth, 13 September 1989.

LG: WB 4-6.

IT is hereby notified for public information that the Minister for Local Government has approved under the provisions

LOCAL GOVERNMENT ACT 1960

Municipality of the Town of Albany

By-laws Relating to Parking of Commercial Vehicles on Street Verges

IN pursuance of the powers conferred by the Act and all other powers enabling it, Council hereby records having resolved on 28 February 1989 to make and submit for confirmation by the Lieutenant-Governor and Administrator, the following amendments to its by-laws relating to parking of commercial vehicles on street verges as published in the *Government Gazette* dated 20 December 1974.

1. In by-law 3 (b) by deleting "twenty feet" and substituting "ten metres".
2. Renumbering the existing by-law "No. 20"—Parking of Commercial Vehicles on Street Verges to "No. 18".

Dated 10 April 1989.

The Common Seal of Town of Albany was hereunto
affixed by authority of the Council in the
presence of—

[L.S.]

A. G. KNIGHT,
Mayor.

M. A. JORGENSEN,
Town Clerk.

Recommended for approval—

KAY HALLAHAN,
Minister for Local Government.

Approved by His Excellency the Lieutenant-Governor and Administrator in Executive Council on 5 September 1989.

G. PEARCE,
Clerk of the Council.

LOCAL GOVERNMENT ACT 1960
Municipality of the Shire of Mundaring
By-law Relating to Stalls

IN pursuance of the powers conferred upon it by the abovementioned Act and of all other powers enabling it, the Council of the abovementioned Municipality hereby records having resolved on 21 June 1988, to amend its By-laws Relating to Stalls published in the *Government Gazette* 14 September 1979, as amended, and to make and submit for confirmation by the Lieutenant-Governor and Administrator the following amendments—

1. By adding a new By-law as—
“ 1A Notwithstanding the provisions of these By-laws no licence shall be issued for a stall to be located in any part of Great Eastern Highway that is within the District. ”
2. In By-law 13 delete \$200 and \$20 and substitute therein \$500 and \$50 respectively.
3. In the scale of fees shown at the second schedule delete \$40, \$5 and \$3 and substitute therein \$250, \$35 and \$20 respectively.

Dated 5 February 1989.

The Common Seal of the Shire of Mundaring was hereunto affixed by authority of a Resolution of the Council in the presence of—

[L.S.]

RUSSELL WAUGH,
President.
M. N. WILLIAMS,
Shire Clerk.

Recommended—

KAY HALLAHAN,
Minister for Local Government.

Approved by His Excellency the Lieutenant-Governor and Administrator in Executive Council on 5 September 1989.

G. PEARCE,
Clerk of the Council.

LOCAL GOVERNMENT ACT 1960
Municipality of the City of Armadale

By-laws for the Control and Management of Recreation Grounds

IN pursuance of the powers conferred upon it by the Local Government Act 1960 and all other powers enabling it, the Council of the City of Armadale hereby records having resolved on 1 May 1989 to make and submit for confirmation by the Lieutenant-Governor and Administrator the following amendment to the By-law published in the *Government Gazette* on 5 October 1951 and amended on 11 April 1961, 6 February 1964, 7 September 1966 and 26 July 1972.

- (1) Where the words “Shire of Armadale-Kelmscott” appear substitute the words “City of Armadale”.
- (2) By-law 29 is amended by inserting after “animal” the words “Notwithstanding that this By-law shall not apply to *bona fide* guide dogs accompanied by their owners or trainers”.

Dated 8 May 1989.

The Common Seal of the City of Armadale was hereunto affixed by authority of a resolution of the Council in the presence of—

[L.S.]

I. K. BLACKBURN,
Mayor.
J. W. FLATOW,
Town Clerk.

Recommended—

KAY HALLAHAN,
Minister for Local Government.

Approved by His Excellency the Lieutenant-Governor and Administrator in Executive Council on 5 September 1989.

G. PEARCE,
Clerk of the Council.

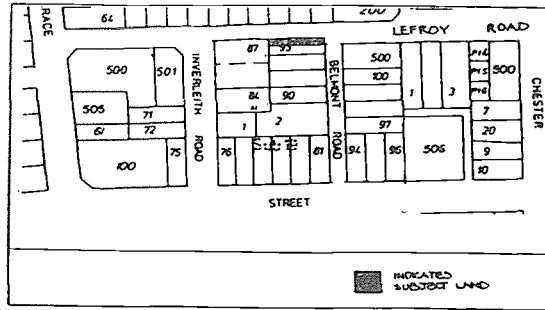
LOCAL GOVERNMENT ACT 1960
MUNICIPALITY OF FREMANTLE ACT 1925

Municipality of the City of Fremantle By-law 213 Relating to Building Lines

IN pursuance of the powers conferred upon it by the abovementioned Acts and of all other powers enabling it, the Council of the abovementioned Municipality (hereby records) having resolved on 20 February 1989 to make and submit for the confirmation by the Lieutenant-Governor and Administrator the following amendments to By-law 213, published in the *Government Gazette* on 20 July 1955, as amended:

The first schedule of By-law 213 which provides "Lefroy Road, Attfield Street to South Terrace; set back 20.5 links on south side; 66 feet." is amended by deleting the setback affecting Lot 93 Lefroy Road situated between Belmont Street and Inverleith Road on the southern side as shown stippled on the plan in the schedule annexed hereto.

Dated 19 June 1989.



The Common Seal of the City of Fremantle was hereto affixed this 19 June 1989 pursuant to a Resolution passed the 20 February 1989 in the presence of—

[L.S.]

JOHN A. CATTALINI,
Mayor.

Town Clerk.

Recommended—

KAY HALLAHAN,
Minister for Local Government.

Approved by His Excellency the Lieutenant-Governor and Administrator in Executive Council on 5 September 1989.

G. PEARCE,
Clerk of the Council.

LOCAL GOVERNMENT ACT 1960
Municipality of the City of Nedlands

Repeal of By-law

In pursuance of the powers conferred upon it by the abovementioned Act, and of all other powers enabling it, the Council of the abovementioned Municipality hereby records having resolved on 6 April 1989 to submit for confirmation by the Lieutenant-Governor and Administrator the Repeal of the following By-law—

By-law Relating to New Street Alignments (Stirling Highway) which appeared in the *Government Gazette* of 20 October 1978.

Dated 23 May 1989.

The Common Seal of the City of Nedlands was hereto affixed in the presence of—

[L.S.]

D. C. CRUICKSHANK,
Mayor.

N. G. LEACH,
Town Clerk.

Recommended—

K. HALLAHAN,
Minister for Local Government.

Approved by His Excellency the Lieutenant-Governor and Administrator in Executive Council on 5 September 1989.

G. PEARCE,
Clerk of the Council.

DOG ACT 1976

Municipality of the City of Rockingham

By-law Relating to Dogs

IN pursuance of the powers conferred upon it by the abovementioned Act and all other powers enabling it, the Council of the abovementioned Municipality hereby records having resolved on 26 April 1989 to make and submit for confirmation by the Lieutenant-Governor and Administrator the following amendments to the abovementioned By-law—

First Schedule

The First Schedule of the By-law is amended by substituting the following—

First Schedule

Fees and Charges

	Fee \$
Seizure or impounding of a Dog.....	20.00
For the Sustenance and Maintenance of a dog per day or part thereof.....	7.00
For the Destruction of a Dog.....	15.00
Licence to keep approved Kennel establishment.....	70.00
Renewal of Licence to keep approved Kennel establishment.....	70.00

Dated 15 June 1989.

The Common Seal of the Municipality of the City of
Rockingham was duly affixed in the presence
of—

{L.S.}

R. R. SMITH,
Mayor.

G. G. HOLLAND,
Town Clerk.

Recommended—

KAY HALLAHAN,
Minister for Local Government.

Approved by His Excellency the Lieutenant-Governor and Administrator in Executive
Council on 5 September 1989.

G. PEARCE,
Clerk of the Council.

STATE ENERGY COMMISSION OF WESTERN
AUSTRALIA

Electricity Act Regulations 1947

IT is hereby notified for general information that, under the provisions of the Electricity Act Regulations 1947, the State Energy Commission of Western Australia (the Commission) has appointed the undermentioned persons to be members of the Electrical Workers' Board and Electrical Contractors' Licensing Board in effect from 13 September 1989.

Electrical Workers' Board—

Trevor Graham Thiel.
Ronald Doonan.
Errol Hartley Smith.
John Francis O'Connell.

Electrical Contractors' Licensing Board—

John Vassail D'Esterre.
John Francis O'Connell.
Stanley Donald Allen.

Dated 16 August 1989.

M. P. DULANEY,
Secretary,
The State Energy Commission
of Western Australia,
363-365 Wellington Street, Perth.

RESIDENTIAL TENANCIES ACT 1987

RESIDENTIAL TENANCIES AMENDMENT REGULATIONS 1989

MADE by His Excellency the Lieutenant-Governor and Administrator in Executive Council under section 6 (c).

Citation

1. These regulations may be cited as the *Residential Tenancies Amendment Regulations 1989*.

Regulation 5A inserted

2. After regulation 5 of the *Residential Tenancies Regulations 1989** the following regulation is inserted—

Exemption from regulation 29 (4) (b)—Homeswest

“ 5A. A person authorized to receive a security bond on behalf of Homeswest in relation to a tenancy agreement is prescribed under section 6 (c) of the Act as a person to whom regulation 29 (4) (b) shall not apply. ”.

[*Published in the Gazette of 9 August 1989 at pp. 2563-2585.]

By His Excellency's Command,

G. PEARCE,
Clerk of the Council.

EMPLOYMENT AGENCIES ACT 1976

EMPLOYMENT AGENTS EXEMPTION ORDER No. 10 of 1989

MADE by His Excellency the Lieutenant-Governor and Administrator in Executive Council under section 8.

Citation and Commencement

1. (1) This Order may be cited as the *Employment Agents Exemption Order No. 10 of 1989*.

(2) This Order shall come into operation on the day of its publication in the *Government Gazette*.

Grant of Exemption

2. An exemption is hereby granted to Barbara Ann Thompson, Rosalie Jane Parker and Elizabeth Geraldine Hill trading as Reliable Relief, 19 Tietkins Way, Padbury in the State of Western Australia from section 42 (2) of the Employment Agents Act upon the following conditions—

- (a) that the information as to any prospective employment which might be offered to a person seeking employment and which would, but for the exemption, have had to be given in writing to that person shall be given verbally;
- (b) that upon an engagement being made as to a prospective employment in relation to a person seeking that employment, a Notice duly signed shall be given or forwarded to the prospective employee containing the date of booking, date of appointment, client name, address, duration of employment, employer's name, commission, amount received and the nature of work; and
- (c) that an accurate office record be maintained of all information furnished to a person seeking employment whether verbally or by a Notice specifying the details required under the Act.

By His Excellency's Command,

G. PEARCE,
Clerk of the Council.

POTATO GROWING INDUSTRY TRUST FUND ACT

1947

Department of Agriculture,
South Perth, 5 September 1989.

Agric. 180/87.

I, THE undersigned Minister for Agriculture, being the Minister charged with the administration of the Potato Growing Industry Trust Fund Act 1947, acting in exercise of the power conferred upon me by section 21 of the said Act and for the purpose of Sub-sections (1), (2) and (3) thereof, do hereby declare that the rate of contribution to be made by growers under the said section shall be a levy of 0.4 per cent based on the gross proceeds from the sale of potatoes, as from and including the 2nd day of October, 1989.

ERNIE BRIDGE,
Minister for Agriculture.

SOIL AND LAND CONSERVATION ACT 1945
SOIL AND LAND CONSERVATION (MERREDITH LAND CONSERVATION DISTRICT) ORDER 1989

MADE by His Excellency the Lieutenant-Governor and Administrator in Executive Council under sections 22 and 23 of the *Soil and Land Conservation Act 1945* and on the recommendation of the Minister for Agriculture.

Citation

1. This order may be cited as the *Soil and Land Conservation (Merredith Land Conservation District) Order 1989*.

Interpretation

2. In this order—
 - “appointed member” means a person appointed under clause 5 (1) (b), (c), (d) or (e) to be a member of the committee;
 - “committee” means the Land Conservation District Committee for the Merredith Land Conservation District;
 - “member” means a member of the committee;
 - “producer organizations” means bodies known respectively as the Western Australian Farmers Federation (Inc.) and the Pastoralists and Graziers Association of Western Australia;
 - “the district” means the Merredith Land Conservation District constituted by clause 3 of and the Schedule to this order.

Merredith Land Conservation District

3. All that portion of land described in the Schedule to this order, is hereby constituted the Merredith Land Conservation District.

Establishment of the committee

4. Pursuant to section 23 (2) of the *Soil and Land Conservation Act 1945* there is hereby established for the district a land conservation district committee to be known as the Land Conservation District Committee for the Merredith Land Conservation District.

Constitution of the committee

5. (1) It is hereby determined, on the recommendation of the Minister, after consultation with the Shires of Harvey and Waroona and producer organizations, that the committee shall comprise 12 members of whom—
 - (a) one shall be the Commissioner for Soil Conservation or his nominee;
 - (b) one shall be appointed by the Minister on the nomination of the Shire of Harvey;
 - (c) one shall be appointed by the Minister on the nomination of the Shire of Waroona;
 - (d) 3 shall be appointed in accordance with subclause (2); and
 - (e) 6 shall be appointed by the Minister and shall be actively engaged in, or affected by or associated with, land use in the district.
- (2) The Western Australian Farmers Federation (Inc.) shall submit to the Minister a panel containing the names of persons willing to be appointed as members of the committee and, where such a panel is submitted in accordance with this order, 3 persons whose names appear on the panel submitted by the Western Australian Farmers Federation (Inc.) shall be appointed by the Minister.
- (3) Subject to this clause, each appointed member shall hold office for such period not exceeding 3 years as is specified in the instrument of his appointment and is eligible for reappointment.
- (4) The Minister may grant leave of absence to an appointed member on such terms and conditions as the Minister determines.
- (5) The Minister may terminate the appointment of an appointed member for inability, inefficiency or misbehaviour.
- (6) If an appointed member—
 - (a) is or becomes an undischarged bankrupt or person whose property is subject to an order or arrangement under the laws relating to bankruptcy;
 - (b) has his appointment terminated by the Minister, pursuant to subclause (5);
 - (c) is absent, except on leave duly granted by the Minister, from 3 consecutive meetings of the committee of which he has had notice; or
 - (d) resigns his office by written notice addressed to the Minister,
 the office of that appointed member becomes vacant.

Proceedings of the committee

6. (1) The committee shall hold its meetings at such place on such days and at such intervals as the committee shall from time to time determine.
- (2) At any meeting of the committee—
 - (a) a majority of the members constitute a quorum;
 - (b) the Chairman shall preside and where he is absent from the meeting the members may appoint one of their number to preside at that meeting;
 - (c) each member present is entitled to a deliberative vote; and
 - (d) where the votes cast on any question are equally divided the Chairman, or the presiding member in terms of paragraph (b), shall have a casting vote.
- (3) The committee shall cause accurate minutes to be kept of the proceedings at its meetings.
- (4) To the extent that it is not prescribed, the committee may determine its own procedure.

SCHEDULE

(Clause 3)

Merredith Land Conservation District

All that portion of land bounded by lines starting from the intersection of the prolongation northerly of the western boundary of Wellington Location 955 with the centreline of Peppermint Grove Road and extending generally northeasterly along that centreline and onwards to the centreline of Coronation Road; thence generally northeasterly along that centreline to the centreline of the Harvey River; thence generally southeasterly upwards along that centreline to the centreline of Landwehr Road; thence generally southeasterly along that centreline and onwards to the centreline of Bristol Road; thence generally southwesterly along that centreline to the prolongation northwesterly of the easternmost northeastern boundary of the eastern severance of Location 937; thence southeasterly to and along that boundary and onwards to the western boundary of Harvey Agricultural Area Lot 248; thence northerly and generally southeasterly along boundaries of that lot to the northernmost northeastern corner of Lot 249; thence generally southeasterly along northeastern boundaries of that lot and Lot 250 to the northernmost northeastern corner of Lot 252; thence generally southeasterly and southwesterly along boundaries of that lot and onwards to the northeastern corner of Lot 253; thence southwesterly and southeasterly along boundaries of that lot to the northeastern corner of Lot 254; thence southeasterly and southerly along boundaries of that lot and southerly along eastern boundaries of Lots 255, 256 and 257 and onwards to the northeastern boundary of Lot 342; thence southerly along the eastern boundary of that lot and southerly and southeasterly along boundaries of Lot 330 to the northeastern corner of Wellington Location 4483; thence southeasterly along the northeastern boundary of that location to the northeastern corner of the northwestern severance of Location 4245; thence southeasterly along the northeastern boundary of that severance and onwards to the northern corner of the southeastern severance of Location 4245; thence southeasterly along the northeastern boundary of that severance and onwards to the centreline of Riverdale Road; thence generally southwesterly and generally northwesterly along that centreline to the prolongation northerly of the western boundary of Location 4607; thence southerly to and along that boundary to the northern boundary of Uduc Agricultural Area Lot 35; thence westerly and southerly along boundaries of that lot and onwards to the northern boundary of Lot 32; thence westerly and southerly along boundaries of that lot to the northeastern corner of Lot 30; thence westerly along the northern boundary of that lot and onwards to the eastern boundary of Wellington Location 2692; thence southerly and westerly along boundaries of that location to the southeastern corner of Location 2427; thence westerly, generally northwesterly and northerly along boundaries of that location to its northernmost northwestern corner; thence northwesterly to the northeastern corner of Location 4864; thence westerly along the northern boundary of that location to the prolongation southerly of the eastern boundary of Location 595; thence northerly to and northerly and westerly along boundaries of that location and onwards to the centreline of Old Coast Road; thence generally northwesterly along that centreline to the prolongation westerly of the centreline of Bagieu Road; thence easterly to and along that centreline to the prolongation southerly of the western boundary of Location 2631; thence northerly to and northerly and easterly along boundaries of that location to the westernmost southwestern corner of Location 3576; thence northerly and northwesterly along boundaries of that location and onwards to the westernmost southwestern corner of Location 4511; thence northwesterly along the westernmost southwestern boundary of that location to the southwestern corner of Location 3657; thence northwesterly along the southwestern boundary of that location and onwards to the southernmost southwestern corner of Location 3595; thence northwesterly and northerly along boundaries of that location to the southwestern corner of Location 955 and thence northerly along the western boundary of that location and onwards to the starting point.

Land Administration Public Plans: Hamel N.W., Hamel S.W., Harvey N.W., Lake Clifton S.E. and Lake Preston N.E. 1:25 000 and Harvey Regional 3.5.

By His Excellency's Command,

G. PEARCE,
Clerk of the Council.

SOIL AND LAND CONSERVATION ACT 1945

SOIL AND LAND CONSERVATION (FRANKLAND BELOW GORDON LAND CONSERVATION DISTRICT) AMENDMENT ORDER (No. 2) 1989

MADE by His Excellency the Lieutenant-Governor and Administrator in Executive Council under section 23 (2d) of the *Soil and Land Conservation Act 1945* and on the recommendation of the Minister for Agriculture.

Citation

1. This order may be cited as the *Soil and Land Conservation (Frankland below Gordon Land Conservation District) Amendment Order (No. 2) 1989*.

Clause 6 amended

2. Clause 6 of the *Soil and Land Conservation (Frankland below Gordon Land Conservation District) Order 1985** is amended in subclause (1)—

(a) by deleting "11" and substituting the following—

" 12 "; and

(b) by deleting paragraph (f) and substituting the following paragraph—

" (f) 6 shall be appointed by the Minister and shall be persons actively engaged in, or affected by or associated with, land use in the district. "

[*Published in the Gazette on 6 September 1985 at pp. 3494-95. For amendments to 10 August 1989 see Gazette of 26 May 1989.]

By His Excellency's Command,

G. PEARCE,
Clerk of the Council.

BUILDING MANAGEMENT AUTHORITY

Tenders, closing at West Perth, at 2.30 pm on the dates mentioned hereunder, are invited for the following projects.

Tenders are to be addressed to:—

The Minister for Works,
c/o Contract Office,
Dumas House,
2 Havelock Street.
West Perth, Western Australia 6005

and are to be endorsed as being a tender for the relevant project.

The highest, lowest, or any tender will not necessarily be accepted.

Tender No.	Project	Closing Date	Tender Documents now available from:
24817	Fitzroy Crossing Hospital—Upgrade/Additions of Transportable or On Site Construction. Builders Categorisation Category D.	20/9/89	BMA West Perth BMA Derby
24816	Fremantle Aquaculture Centre—Mechanical and Electrical Work to Construct Facilities for Centre.	20/9/89	BMA West Perth
24818	Wiluna Nursing Post—Clinic—Upgrade of Existing Building.	20/9/89	BMA West Perth BMA Geraldton
24821	Albany Police Licensing Centre—Conversion of Old Shire Offices to Licensing Centre. Builders Categorisation Category D.	27/9/89	BMA West Perth BMA Albany
24822	Kalgoorlie New Police Complex—Erection New Police Complex, SES Building and OIC Quarters. Selected Tenderers Only. Builders Categorisation Category B. Deposit on Documents: \$300	4/10/89	BMA West Perth

Acceptance of Tenders

Tender No.	Project	Contractor	Amount
24814	Transportable Classrooms—Special Aboriginal Projects—Nullagine, Blackstone, Warakuma, Kiwirrkurra.	Quality Builders Pty Ltd	\$ 322 982
24812	Mount Magnet District High School—Consolidation—4 Transportable Classrooms.	Quality Builders Pty Ltd	260 548
24813	Transportable Classrooms 1989/90.	Quality Builders Pty Ltd	589 204
24815	Transportable Pre-Primary Centres 1989/90.	Quality Builders Pty Ltd	268 229
24810	Armadale Senior High School—Home Economics Upgrade.	Commercial Contractors	197 243
24791	Mt Henry Hospital—Restorative Unit 'O' Block—Minor Additions and Remodelling.	Commercial Contractors	336 515
24781	Curtin House, Perth—Refurbishment—Electrical Services.	Ralph M. Lee (WA) Pty Ltd ..	562 229

C. BURTON,
Executive Director,
Building Management Authority.

MARINE AND HARBOURS ACT 1981
Geraldton Marina and Foreshore Development
Beach Renourishment—Stage 2

Contract No.	Project	Closing Date	Tender Documents from
E077	Geraldton Foreshore Beach Renourishment	26/9/89 2.30 pm	Administration, Assistant Engineering Division

Supply and place 30 000 cubic metres of sand fill at Geraldton Marina and Foreshore Development.
Tender documents available from Monday, 11 September on payment of a non-refundable deposit of \$15.00.

J. M. JENKIN,
Executive Director.

STATE TENDER BOARD OF WESTERN AUSTRALIA

Tenders Invited

Date of Advertising	Schedule No.	Description	Date of Closing
1989			1989
August 25	505A1989 ...	Two Dimensional Echocardiography Unit for Royal Perth Hospital ...	September 21
September 1	519A1989 ...	35 mm Cine Film Projector for Department of Cardiology—Royal Perth Hospital	September 21
September 8	138A1989 ...	Facsimile Machines supplied to various Government Departments for an initial period of twelve months with an option exercisable by the Board to extend the contract for a further twelve month period	September 28
September 8	520A1989 ...	5 Tonne Dual Cab Table Top Truck 4x2 for Westrail	September 28
September 8	521A1989 ...	3 x Single Cab Table Top Truck 8 Tonne, 3 x Dual Cab Table Top Truck 7 Tonne, 2 x Dual Cab Table Top Truck 6 Tonne, 2 x Single Cab Table Top Truck 6 Tonne, 10 x Table Top Truck 5 Tonne for Westrail	September 28
September 8	529A1989 ...	Crushed Aggregate in the Albany Division for the Main Roads Department	September 28
September 8	530A1989 ...	2 only Dual Steering Cab and Chassis Trucks for the Main Roads Department	September 28
September 8	531A1989 ...	Supply, installation and maintenance of Computing Equipment and associated software for the Crown Law Department	October 5
September 15 ..	33A1989	Condiments, Spreads, Jams, Tinned Fruit & Fruit Juices (One Year Period)—various Government Departments	October 5
September 15 ..	546A1989 ...	Crushed Aggregate in the Kalgoorlie Division for the Main Roads Department	October 5
September 15 ..	75A1989	Plain Paper Photocopiers, Consumables and Maintenance Services (Two Year Period)—various Government Departments	October 12
September 15 ..	534A1989 ...	One (1) only Mobile Animal Fibre Laboratory for TAFE	October 19
September 15 ..	535A1989 ...	CNC Controlled Singlesided Softforming Edge Banding machine for Leederville Technical College	October 19
<i>Service</i>			
September 1	125A1989 ...	Computer Output Microfilm (C.O.M.) Processing for an initial period of two years—various Government Departments	September 21
September 8	145A1989 ...	Courier Service for the Health Department in the Metropolitan Area	September 28
August 25	190A1989 ...	Provision of State Government Corporate Credit Card Facilities for the State of Western Australia	September 28
September 15 ..	196A1989 ...	Lawn Mowing of Schools—Busselton Schools	October 6

For Sale by Tender

Date of Advertising	Schedule No.	For Sale	Date of Closing
1989			1989
September 1	507A1989 ...	Massey Ferguson 585 Header for the Department for Community Services—Northam	September 21
September 1	508A1989 ...	Surplus Equipment for the Department of Agriculture—South Perth	September 21
September 1	509A1989 ...	Various Secondhand Chainsaws and assorted machinery for the Department of Conservation and Land Management—Pemberton ..	September 21
September 1	510A1989 ...	1986 Nissan Patrol Station Wagon 4x4 (MRD 8923) (Recall) for the Main Roads Department—Welshpool	September 21
September 1	511A1989 ...	1987 Nissan Pintara Sedan (MRD 2294), 1986 Nissan Pintara Sedan (MRD 9464) for the Main Roads Department—Welshpool	September 21
September 1	512A1989 ...	Bolton Mess Caravan (MRD 1391) for the Main Roads Department—Bunbury	September 21
September 1	513A1989 ...	1983 Nissan Patrol 4x4 Utility (MRD 7156) for the Main Roads Department—Welshpool	September 21
September 1	514A1989 ...	1987 Nissan Navara King Cab Utility (MRD 2293), 1987 Nissan Urvan (MRD 2230), 1987 Ford Falcon XF Panel Van (MRD 9588), 1987 Ford Falcon XF Sedan (MRD 9572) for the Main Roads Department—Welshpool	September 21
September 1	515A1989 ...	International 160 4x4 Truck (UQE 503) for the Ministry of Education—Narrogin	September 21
September 1	516A1989 ...	1987 Ford Falcon XF Ute (6QC 408) for the Department of Agriculture—Kununurra	September 21
September 1	517A1989 ...	International Fire Truck (UQE 911) for the Ministry of Education—Harvey	September 21
September 1	518A1989 ...	1986 Ford Falcon XF Station Wagon (XQY 256) (Recall) for the Department for Community Services—Kununurra	September 21

STATE TENDER BOARD OF WESTERN AUSTRALIA—continued

For Sale by Tender—continued

Date of Advertising	Schedule No.	For Sale	Date of Closing
1989			1989
September 8	522A1989 ...	1985 Nissan 720 4x2 King Cab Ute (6QG 058), 1987 Falcon XF Sedan (6QM 599), 1987 Mazda B2000 4x2 Tray Top Ute (6QJ 731), 1987 Nissan Navara Tray Top 4x4 (6QK 382), 1984 Holden Rodeo 4x2 Tray Top Ute (XQY 725), 1985 Nissan 720 4x2 Tray Top Ute (6QF 423) for the Department of Conservation and Land Management—Ludlow	September 28
September 8	523A1989 ...	1986 Nissan 4x4 Dual Cab (6QK 566), 1983 Nissan Patrol SWB 4x4 (XQZ 589), 1987 Ford Falcon XF Sedan (6QK 387), 1987 Ford Falcon XF Sedan (6QK 385), 1987 Ford Falcon XF Sedan (6QJ 704), 1986 Toyota Hilux 4x4 Dual Cab (6QH 492) for the Department of Conservation and Land Management—Ludlow	September 28
September 8	524A1989 ...	1987 Toyota Hilux Xtra Cab 4x4 Ute (6QN 718), 1986 Ford Falcon Sedan (6QJ 333), 1986 Toyota Hilux 4x4 Tray Top (6QI 734), 1987 Ford Falcon Automatic Wagon (6QK 937), 1987 Mitsubishi Pajero SWB Wagon (6QK 725), 1985 Nissan Patrol 4x4 Tray Top (6QF421) for the Department of Conservation and Land Management—Manjimup	September 28
September 8	525A1989 ...	1988 Holden Commodore Sedan (6QP 501), 1985 Nissan Patrol SWB 4x4 Wagon (6QC 653), 1987 Toyota Hilux 4x4 King Cab Pick Up (6QJ 776), 1986 Toyota Land Cruiser 4x4 Tray Back (6QH 780), 1985 Nissan Patrol 4x4 1 tonne Tray Back (6QG 198), 1987 Ford Falcon XF Sedan (6QM 754) for the Department of Conservation and Land Management—Mundaring	September 28
September 8	526A1989 ...	1987 Toyota Hilux Xtra Cab 4x4 Ute (6QM 863) for the Department of Conservation and Land Management—Manjimup	September 28
September 8	527A1989 ...	1988 Toyota Hilux Tray Top Ute (MRD A280) for the Main Roads Department—Geraldton	September 28
September 8	528A1989 ...	1978 Massey Ferguson MF50 Tractor (XQG 120) for the Department of Conservation and Land Management—Ludlow	September 28
September 15 ..	536A1989 ...	Large quantity of Partitions, Doors, Glass, Aluminium Strips and Miscellaneous Items for the State Supply Division—East Perth	October 5
September 15 ..	537A1989 ...	Two (2) only Brick Hoists for the BMA—Welshpool	October 5
September 15 ..	538A1989 ...	1987 Ford Falcon Sedan (6QI 565) for the BMA—Karratha	October 5
September 15 ..	539A1989 ...	Littleford Drawn Road Broom (MRD 0457) for the MRD—Welshpool	October 5
September 15 ..	540A1989 ...	Pacific Towed Road Broom (MRD 1435) for the MRD—Welshpool	October 5
September 15 ..	541A1989 ...	1985 Toyota Landcruiser Tray Top Utility (MRD 8704) for the MRD—Kununurra	October 5
September 15 ..	542A1989 ...	1988 Ford Falcon XF 4.1 Utility (MRD 2787), 1987 Ford Falcon XF 3.3 Utility (MRD 2169), 1988 Ford Falcon XF 4.1 Utility (MRD 2899), 1988 Ford Falcon XF 4.1 Utility (MRD 2824), 1988 Ford Falcon XF 4.1 Utility (MRD A149) for the MRD—Welshpool	October 5
September 15 ..	543A1989 ...	1987 Ford Falcon XF 3.3 Station Wagon (MRD 2149), 1987 Nissan Pintara Sedan (MRD 2249), 1987 Ford Falcon XF 3.3 Sedan (MRD 9943), 1986 Ford Falcon XF 3.3 Sedan (MRD 9467), 1986 Mitsubishi Magna GLX Sedan (MRD 9611) for the MRD—Welshpool	October 5
September 15 ..	544A1989 ...	1988 Ford Falcon XF 4.1 Panel Van (MRD A056), 1988 Ford Falcon XF 4.1 Panel Van (MRD 2384), 1988 Ford Falcon XF 4.1 Panel Van (MRD 2707), 1988 Mazda E2200 Van (MRD 2795) for the MRD—Welshpool	October 5
September 15 ..	545A1989 ...	1985 Daihatsu Tray Top Truck (MRD 8172) for the MRD—Welshpool	October 5

Tenders, addressed to the Chairman, State Tender Board, 815 Hay Street, Perth 6000 will be received for the above-mentioned tenders until 10.00 am on the date of closing.

Tenders must be properly endorsed on envelopes otherwise they are liable to rejection.

Tender forms and full particulars may be obtained on application at the Tender Board Office, 815 Hay Street, Perth and at points of inspection.

No tender necessarily accepted.

L. W. GRAHAM,
Chairman, State Tender Board.

Accepted Tenders

Schedule No.	Particulars	Contractor	Rate
<i>Supply and Delivery</i>			
114A1988	Sterile Dressing Packs (Two Year Period)—various Government Departments	Sterile Products UCB Hospital Products	Details on Request
421A1989	Five (5) only Single Berth Caravan Sleeper and Kitchens for the Main Roads Department	Elross Caravans Modern Caravans	\$32 610 for Two \$31 972 for Two
446A1989	Crushed Aggregate in the Bunbury Division for the Main Roads Department	The Readymix Group	Details on Request

STATE TENDER BOARD OF WESTERN AUSTRALIA—continued

Accepted Tenders

Schedule No.	Particulars	Contractor	Rate
<i>Service</i>			
466A1989	Purchase and Removal of Waste Paper for a One Year Period from the State Printing Division	Associated Pulp & Paper Mills ...	~\$146/ton
<i>Purchase and Removal</i>			
484A1989	1987 Ford Falcon XF Station Wagon (MRD 2180)	Grant Hatch	\$12 222.00
485A1989	1987 Toyota Hilux 4x4 Dual Cab Ute (6QM 660)	Spencer Motors	\$15 769.00
486A1989	1983 Toyota Landcruiser 4x4 Crew Cab (XQS 359)	Prestige Motors	Item 1 \$10 127.00
	1986 Toyota Hilux 4x2 Tray Back (6QE 698)	Olympic Motor Co	Item 2 \$10 821.00
	1987 Nissan Navara 4x4 King Cab Ute (6QK 589)	Olympic Motor Co	Item 3 \$11 110.00
	1987 Toyota Hilux 4x4 King Cab (6QN 671)	Australian Auto Auctions	Item 4 \$13 750.00
487A1989	1980 Mitsubishi Primemover (MRD 5316)	Raytone Motors	\$17 261.00
488A1989	1983 Ford Mechanics Van (MRD 7055)	Mick Corry	\$8 257.00
489A1989	John Deere Tractor (MRD 6537)	Tractor Wreckers of Kulin	Item 1 \$3 000.00
	John Deere Tractor (MRD 0174)	Gratrax Machinery Pty Ltd	Item 2 \$3 750.00
490A1989	1987 Mazda E2000 Van (MRD 9653)	William Wood Motors	Item 1 \$9 039.00
	1987 Toyota Hilux 4x4 C/Cab Ute (MRD 9903)	Rhodes Motors	Item 2 \$15 110.00
	1987 Nissan Pintara Station Wagon (MRD 2233)	Rhodes Motors	Item 3 \$9 460.00
	1987 Falcon XF 4.1 Sedan (MRD 2239)	The Julian Car Co	Item 4 \$9 101.00
492A1989	McDonald 6/8T NBB Steel Wheel Roller (MRD 1935)	Sparypave Pty Ltd	Item 1 \$13 000.00
	McDonald 6/8T NBB Steel Wheel Roller (MRD 0801)	Sparypave Pty Ltd	Item 2 \$12 000.00

MAIN ROADS DEPARTMENT

Tenders

Tenders are invited for the following projects.
Tender documents are available from the Clerk in Charge, Orders Section, Ground Floor, Main Roads Department, Waterloo Crescent, East Perth.

Tender No.	Description	Closing Date
40/89	Fencing Albany Highway 216.12-231.60 SLK, Shire of West Arthur/Woodanilling.....	1989 19 September
44/89	Load and Cart Aggregate from North West Coastal Highway, Dump 626 and 789 to Minilya/Exmouth Road and North West Coastal Highway—Various Dumpsites.....	20 September

Acceptance of Tenders

Contract No.	Description	Successful Tenderer	Amount
17/89	Seal and reseal various roads—Kimberley, Pilbara and Carnarvon Divisions	Sparypave Pty Ltd	\$ 1 952 626.61
23/89	Culvert and grid construction—Paraburdoo-Spur Road Carnarvon Division	F. Bilcich Contractors Pty Ltd	619 089.00

D. R. WARNER,
Director,
Administration and Finance.

APPOINTMENT

Under section 6 of the Registration of Births,
Deaths and Marriages Act 1961-1979

Registrar General's Office,
Perth, 8 September 1989.

R.G. No. 1/89.

IT is hereby notified for general information Mr Warren James Southwell has been appointed as District Registrar of Births, Deaths and Marriages for the Geraldton Registry District to maintain an office at Geraldton during the absence on annual leave of Mr J. L. Cope.

This appointment dates from 13 October 1989 to 6 November 1989.

P. R. MANNING,
Acting Registrar General.

MINES REGULATION ACT 1946

Cancellation

HIS Excellency the Lieutenant-Governor and Administrator has cancelled the appointments of Mr Graham Phillip Barron and Mr Jeffrey Charles Hogan as Special Inspectors of Mines (Electricity).

D. R. KELLY,
Director General of Mines.

MINES REGULATION ACT 1946

Appointment

HIS Excellency the Lieutenant-Governor and Administrator in Executive Council is pleased to appoint—

Robert Lucas and Kenneth John Adey as Special Inspectors of Mines (Electricity) pursuant to section 6 of the Act.

D. R. KELLY,
Director General of Mines.

MINING ACT 1978

Department of Mines,
Perth WA 6000.

I HEREBY declare in accordance with the provisions of section 97 (1) of the Mining Act 1978 that the undermentioned mining tenements are forfeited for breach of covenant *viz*; non-payment of rent.

JEFF CARR,
Minister for Mines.

COOLGARDIE MINERAL FIELD

Kununalling District
Gold Mining Lease

16/1270—Sweeting, Archibald George.

MT MARGARET MINERAL FIELD

Mt Malcolm District
Gold Mining Leases

37/2113—Kerr, John Strachan; Reimers, Tony.

37/2114—Kerr, John Strachan; Reimers, Tony.

37/3212—Makepiece Pty Ltd.

PILBARA MINERAL FIELD

Gold Mining Leases

45/1615—Griffiths, Peter John.

45/1646—Attwood, Ronald Gregory.

WEST PILBARA MINERAL FIELD

Gold Mining Leases

47/514—Malmagra Nominees Pty Ltd; Shemmessian, Vartkes; Manjian, Loucine.

47/515—Malmagra Nominees Pty Ltd; Shemmessian, Vartkes; Manjian, Loucine.

47/516—Malmagra Nominees Pty Ltd; Shemmessian, Vartkes; Manjian, Loucine.

47/529—Malmagra Nominees Pty Ltd; Shemmessian, Vartkes; Manjian, Loucine.

DUNDAS MINERAL FIELD

Gold Mining Lease

63/2365—Cassidy, David; Cassidy, Michael Peter.

YILGARN MINERAL FIELD

Gold Mining Leases

77/4559—Pilbara Resources Ltd.

77/4626—Pilbara Resources Ltd.

Gold Mining Leases

Holder; Number; Mineral Field; Anniversary Date.

Sweeting, Archibald George; 16/1270; Coolgardie; 31/12/88.

Kerr, John Strachan; Reimers Tony; 37/2113; Mt Margaret; 31/12/88.

Kerr, John Strachan; Reimers, Tony; 37/2114; Mt Margaret; 31/12/88.

Makepiece Pty Ltd; 37/3212; Mt Margaret; 31/12/88.

Griffiths, Peter John; 45/1615; Pilbara; 31/12/88.

Attwood, Ronald Gregory; 45/1646; Pilbara; 31/12/88.

Malmagra Nominees Pty Ltd; Shemmessian, Vartkes; Manjian, Loucine; 47/514; West Pilbara; 31/12/88.

Malmagra Nominees Pty Ltd; Shemmessian, Vartkes; Manjian, Loucine; 47/515; West Pilbara; 31/12/88.

Malmagra Nominees Pty Ltd; Shemmessian, Vartkes; Manjian, Loucine; 47/516; West Pilbara; 31/12/88.

Malmagra Nominees Pty Ltd; Shemmessian, Vartkes; Manjian, Loucine; 47/529; West Pilbara; 31/12/88.

Cassidy, David; Cassidy, Michael Peter; 63/2365; Dundas; 31/12/88.

Pilbara Resources Ltd; 77/4559; Yilgarn; 31/12/88.

Pilbara Resources Ltd; 77/4626; Yilgarn; 31/12/87.

MINES REGULATION ACT 1946

Department of Mines,
Perth, 15 September 1989.

IT is hereby notified for public information that the Minister for Mines, acting pursuant to powers conferred by the Act, is pleased to direct Robert Lucas and Kenneth John Adey, Special Inspectors of Mines (Electricity), appointed under the act to act in all mining districts in Western Australia and in all mines situated therein.

D. R. KELLY,
Director General of Mines.

PETROLEUM (SUBMERGED LANDS) ACT 1982

NOTICE of Application for Variation No. IT/89-90 to Pipeline Licence No. TPL/4—

Western Mining Corporation Ltd of 28-42 Ventnor Avenue, West Perth WA 6005,

PPL Petroleum Limited of 39-41A Chandos Street, St Leonards NSW 6065;

Pacific Oil & Gas Pty Limited of 826 Whitehorse Road, Box Hill Victoria 3128,

Pan Pacific Petroleum NL of 5th Floor, Norplaza, 169-185 Miller Street, North Sydney NSW 2060,

Nomeco-Command NL of Level 24, Westpac Plaza, 60 Margaret Street, Sydney NSW 2000,

OGE Limited, c/- Muswellbrook Energy & Minerals Ltd, 2nd Floor, 135 Collins Street, Melbourne Victoria 3000,

Bridge Oil Limited of Level 33, Westpac Plaza, 60 Margaret Street, Sydney NSW 2000,

have applied for a variation to Pipeline Licence No. TPL/4 in respect to the pipeline for the conveyance of petroleum from the storage facility on Airlie Island to the offshore tanker loading terminal involving the removal of a 20" sixty metre section from the loading terminal's end of the pipeline to facilitate loading hose handling.

The application has been recorded as Variation No. IT/89-90 to Pipeline Licence No. TPL/4.

Any matters that a person wishes the Minister for Mines to consider in connection with this application should be addressed care of The Director, Petroleum Division, Department of Mines, 100 Plain Street, East Perth WA 6004 by 4.00 pm on 29 September 1989

Dated 12 September 1989.

IAN FRASER,
Director,
Petroleum Division.

MINING ACT 1978

Notice of Application for an Order for Forfeiture

Department of Mines,
Meekatharra WA 6642.

IN accordance with Regulation 49 (2) of the Mining Act 1978-1987, notice is hereby given that unless the rent due on the undermentioned Prospecting Licences is paid before

10.00 am on 1 November 1989 the licences are liable to forfeiture under the provisions of section 69 (1) (a) for breach of covenant, viz. non-payment of rent.

S. MALLEY,
Warden.

To be heard in the Warden's Court, Meekatharra on 1 November 1989.

MURCHISON MINERAL FIELD

- P51/638—Donald-Hill, Richard Forbes; Julia Gold Pty Ltd.
- P51/639—Julia Gold Pty Ltd.
- P51/640—Julia Gold Pty Ltd.
- P51/849—Dominion Gold Operations Pty Ltd.
- P51/850—Dominion Gold Operations Pty Ltd.
- P51/851—Dominion Gold Operations Pty Ltd; Black Swan Gold Mines; Southern Ventures NL.
- P51/852—Dominion Gold Operations Pty Ltd.
- P51/853—Dominion Gold Operations Pty Ltd.
- P51/854—Dominion Gold Operations Pty Ltd.
- P51/855—Dominion Gold Operations Pty Ltd.
- P51/856—Dominion Gold Operations Pty Ltd.
- P51/862—Gray, Patricia Dawn.
- P51/863—Hayward, Raymond Edward.

PEAK HILL MINERAL FIELD

- P52/407—Ehrlich, Frederick; Ehrlich, Theresa Lydia; Proctor, Larry Ernest.

EAST MURCHISON MINERAL FIELD

- P53/313—McKellar, Gregory Ross.

MINING ACT 1904

Department of Mines,
Perth, 7 September 1989.

IN accordance with the provisions of the Mining Act 1904, His Excellency the Lieutenant Governor and Administrator in Executive Council has been pleased to deal with the following mining tenement.

D. R. KELLY,
Director General of Mines.

The rights of occupancy on the undermentioned Temporary Reserve has been renewed.

Number	Occupant	For Further Periods Expiring on	Locality	Mineral Field
4737H.....	Hancock Prospecting Pty Ltd, Wright Prospecting Pty Ltd and New Broken Hill Consolidated Limited	31/12/89.....	—	West Pilbara

MINES REGULATION ACT 1946

MINES REGULATION (EXEMPTION) ORDER (No. 4) 1989

MADE by His Excellency the Lieutenant-Governor and Administrator in Executive Council under section 5 (2).

Citation

1. This order may be cited as the *Mines Regulation (Exemption) Order (No. 4) 1989*.

Exemption

2. The Kurara Fold Mine, located south of Meekatharra in the Murchison Mineral Field, (referred to as "the mine") is hereby exempted from the operation of section 38 (1) (c) of the *Mines Regulation Act 1946* for the period commencing on the day of Gazetteal and ending on 30 June 1992 on condition that—

- (a) a workman shall not be employed for more than 12 consecutive hours, except where a serious breakdown of plant or machinery or any other event occurs that causes a hazard or danger to health or safety of personnel employed in or about the mine; and
- (b) a workman shall not be employed to work in or about the mine for more than 14 consecutive days without a continuous break of not less than 24 hours.

By His Excellency's Command,

G. PEARCE,
Clerk of the Council.

TRUSTEES ACT 1962

NOTICE is hereby given that a Special General Meeting of G. A. & R. Scolari and Co. Pty. Ltd. will be held at 4.00 pm on 15 October 1989 at E. & A. Buck, 277 Lord Street, Perth to accept the Liquidator's Final Accounts and to finalise the winding up of the company. Dated 15 September 1989.

Lodged by A. W. Buck, Secretary, c/- E. & A. Buck, 277 Lord Street, Perth 6000.

TRUSTEES ACT 1962

In the matter of the Estate of Charles Ernest Winfield late of Corner Walpole East and Steel Streets, Walpole in the State of Western Australia, Retired Farmer deceased intestate.

CREDITORS and other persons having claim to which section 63 of the Trustees Act 1962 relate in respect of the Estate of the deceased, who died on the 21st day of July, 1988 are required by the Trustee, Mavis June Winfield of Corner Walpole East and Steel Streets, Walpole in the State of Western Australia, Widow to send the particulars of their claim to Basil Israel, Solicitor of 1st Floor, 8 Brockman Street, Manjimup by the 13th day of October, 1989 after which date the said Trustee may convey or distribute the assets, having regard only to the claims of which she then has had notice.

Dated the 15th day of September, 1989.

BASIL ISRAEL,
Solicitor.

TRUSTEES ACT 1962

IN the matter of the Will of Leslie Roy Sattell late of 10 Laconia Court, Riverton, Western Australia, retired Printing Trade Instructor, deceased.

CREDITORS and other persons having claims in respect of the estate of Leslie Roy Sattell deceased who died on 2 July 1989 are required by the applicants for Grant of Representation Lynton Chalmers and Geoffrey Vickridge both of care of 524 Hay Street, Perth, to send particulars of their claim to them care of Chalmers & Partners, Solicitors, 524 Hay Street, Perth, by 13 October 1989 after which date the applicants may convey or distribute the assets having regard only to the claims of which they then have notice.

Dated 11 September 1989.

CHALMERS & PARTNERS.

TRUSTEES ACT 1962

Notice to Creditors and Claimants

CREDITORS and other persons having claims (to which section 63 of the Trustees Act relates) in respect of the Estates of the undermentioned deceased persons are required to send particulars of their claims to me on or before 16 October 1989, after which date I may convey or distribute the assets, having regard only to the claims of which I then have notice.

Arrigo, Rosa Anna, late of 64 Royal Street, Tuart Hill, died 27/8/89.

Albury, Claire Margaret, late of 23 Welburn Street, Yokine, died 31/7/89.

Balsdon, Kathleen, late of 3 Balfour Street, Cottesloe, died 27/8/89.

Benzie, Henry Walter, late of Unit 13, Riverview Gardens, Dean Street, Claremont, died 3/9/89.

Brown, James Alexander, late of 27 Wavelea Street, Safety Bay, died 21/8/89.

Butterly, Veronica Agnes, late of Fremantle Nursing Home, 162 Holland Street, Palmyra, died 1/8/89.

Ellerby, Fred, late of 11 Brendon Way, Karrinyup, died 4/8/89.

Eyden, Raymond, late of 630 Mills Road, Kununurra, died 27/7/87.

Fisher, William, late of 51 Albemarle Street, Doubleview, died 20/5/89.

Gemmell, Doreen Evelyn, late of Unit 25/98 Ellersdale Avenue, Warwick, died 14/8/89.

Gethin, Irene Mary, 78 Station Street, Cannington, died 28/8/89.

Gordon, Florence Amelia, late of Craigville Convalescent Hospital, French Street, Melville, died 11/8/89.

Green, Muriel Edith, formerly of Unit 13, 253 High Street, Fremantle, late of Victoria Park Nursing Home, East Victoria Park, died 8/9/89.

Heald, Judith O'Byrne, late of 157 Bushmead Road, Hazelmere, died 26/8/89.

Hopkins, Darrell Glenville Peter, late of Bougainville Copper Ltd, Panguna, Bougainville, Papua New Guinea, died 5/5/89.

Lynas, Florence Evelyn, late of Hollywood Village Nursing Home, 31 Williams Road, Nedlands, died 16/8/89.

McGillivray, Anne, late of Homes of Peace, Thomas Street, Subiaco, died 1/9/89.

McGrath, Victoria Eileen, late of 14 Acton Avenue, Rivervale, died 13/8/89.

McInnes, Ethel Mary, formerly of 3/210 Waterloo Street, Tuart Hill, late of Applecross Nursing Home, Riverway, Applecross, died 15/8/89.

Mackinnon, Donald, late of Mount Henry Hospital, Cloister Avenue, Como, died 27/8/89.

Mallett, George Hilary, late of 15B Liege Street, Woodlands, died 11/8/89.

Mansford, Ronald Herbert, late of 6 Hardaker Street, Eden Hill, died 6/7/89.

Mayer, Frank Edward Martin, late of 13 Tottenham Street, Chidlow, died 31/7/89.

Minchin, Gladys May, late of Bassendean Nursing Home, 27 Hamilton Street, Bassendean, died 1/9/89.

Monger, Stephen, late of 92 Mountjoy Road, Nedlands, died 25/8/89.

Mumeryne, Lily, late of Port Hedland Nursing Home, Port Hedland, died 29/8/89.

Payne, George Herbert, late of 130 Alderbury Street, Floreat Park, died 1/5/89.

Richardson, Jean Gertrude, late of 105 Oats Street, Carlisle, died 12/7/89.

Smith, Winifred May, late of St Davids Nursing Home, 19 Mount Lawley Crescent, Mount Lawley, died 23/7/89.

Steel, Elizabeth Ellen, formerly of 26 Moran Street, Boulder, late of Kalgoorlie Nursing Home, Dugan Street, Kalgoorlie, died 21/8/89.

Traeger, Patricia Francis, formerly of 66 Temple Street, Victoria Park, late of Saint Rita's Nursing Home, 32 Queens Crescent, Mount Lawley, died 15/8/89.

Triat, Thomas Patrick, late of 26 Harper Street, Victoria Park, died 14/8/89.

Wild, Charles Ruben, late of 52 Noreena Avenue, Golden Bay, died 13/5/89.

Wilke, Jack Adolph Carl, late of 101/136 Edinboro Street, Joondanna, died 14/8/89.

Willis, William Percival, late of 18 Mary Drive, Lesmurdie, died 14/8/89.

Dated 11 September 1989.

K. E. BRADLEY,
Acting Public Trustee,
Public Trust Office,
565 Hay Street, Perth.

TRUSTEES ACT 1962

Notice to Creditors and Claimants

WEST AUSTRALIAN TRUSTEES LIMITED of 135 St George's Terrace, Perth requires creditors and other persons having claims (to which section 63 of the Trustees Act 1962 relates) in respect of the estates of the undermentioned deceased persons, to send particulars of their claims to it by the date stated hereunder after which date the Company may convey or distribute the assets, having regard only to the claims of which it then has notice.

Claims for the following expire one month after the date of publication hereof.

Blease, Jane Freda, late of Lathlain Nursing Home, Carlisle, Divorcee, died 30/6/89.

Kelly, Terrence William, late of 139 Stirling Street, Bunbury, Retired Railway Employee, died 21/8/89.

Matrakis, Athanasios also known as Tom Petrou also known as Tom Betrou late of 3 Olebury Street, Nollamara died 19/5/89.

Moran, Alexander Jack, late of 45 Dorothy Avenue, Falcon, retired, died 24/8/89.

Morgan, Edmond John Bramwell, late of Balkuling North Road, Balkuling, Farmer, died 5/7/88.

Passfield, Ethel Amy, late of 220 Berwick Street, Victoria Park, Retired, died 6/9/89.

Saunders, Clifford Magnus, late of 17 Ripple Way, Bateman, Retired Pharmacist, died 23/8/89.

Sutton, Lilian Maud, late of Baxter Court Caravan Park, Site 80, Mandurah Terrace, Mandurah, Retired, died 10/8/89.

Thompson, Norah, late of 44 Farmer Street, North Perth, Widow, died 24/8/89.

Vinning, Queeny Mary, late of 231A Nicholson Road, Shenton Park, Retired, died 25/8/89.

Woolcott, John Foster, late of 59 Glendower Street, Highgate, Medical Practitioner, died 10/7/89.

Dated 12 September 1989.

L. C. RICHARDSON,
Chief Executive.



22 STATION STREET, WEMBLEY

Instant Printing "While You Wait"
or 24-hour Courier Pick-up and
Delivery Service

TELEPHONE: 383 8877



THE ABORIGINAL LAND INQUIRY

REPORT BY
PAUL SEAMAN, Q.C.
SEPTEMBER, 1984

Price—

Counter Sales—\$11.30
Mailed plus postage on 600 grams

CHILD SEXUAL ABUSE TASK FORCE

A REPORT TO THE GOVERNMENT
OF WESTERN AUSTRALIA
DECEMBER 1987

Prices:—

Counter Sales \$6.00
Mailed plus postage on 500 grams

NOTICE

PUBLICATION SALES
TRADING HOURS

WEMBLEY—HEAD OFFICE

PUBLICATION SALES OFFICE
22 STATION STREET, WEMBLEY
Phone 383 8855
383 8854

8.00 a.m. to 5.00 p.m.
(Mon. to Fri. except Public Holidays)

PERTH OFFICE

GOVERNMENT PUBLICATIONS CENTRE
Ground Floor, Alexander Library Building
Perth Cultural Centre, Perth 6000

9.00 a.m. to 5.00 p.m.
(Mon. to Fri. except Public Holidays)
Telephone 227 7375

FINANCIAL ADMINISTRATION AND AUDIT ACT 1985

REGULATIONS

TREASURER'S INSTRUCTIONS

Price—

Counter Sales—\$29.70
Mailed, plus postage on 3 kilos.

INFORMATION TECHNOLOGY STUDY COMMUNITY PERCEPTIONS 1986

COUNTER SALES \$11.30 (INCLUDES
MICROFICHE)

MAILED PLUS POSTAGE ON 250 GRAMS

NOTICE TO ALL GOVERNMENT GAZETTE ADVERTISERS

It is requested that all copy received for publication in the *Government Gazette* be in typewritten form.

Furthermore, if it is necessary through isolation or urgency to communicate by facsimile, any confirmation forwarded later must be endorsed to the effect that this copy is only confirmation of previously transmitted facsimile copy already received by the State Printing Division.

This is to alleviate the problem of copy appearing twice.

O.I.C. PUBLICATION SALES
STATE PRINTING DIVISION
Telephone 383 8851

CONTENTS

REGULATIONS, BY-LAWS, RULES, DETERMINATIONS, ORDERS

	Page
Business Names Amendment Regulations (No. 2) 1989	3392-7
Casino Control Amendment Notice 1989	3391
Dog Act—City of Rockingham—By-law Relating to Dogs	3432
Employment Agents Exemption Order No. 10 of 1989	3433
Fisheries Act—West Coast Rock Lobster Limited Entry Fish- ery Amendment Notice (No. 3) 1989	3398
Fisheries Amendment Regulations (No. 6) 1989—Erratum	3397
Gaming Commission (Appointment of Deputy Member) No- tice 1989	3392
Local Government Act—By-laws—	
City of Armadale—By-laws for the Control and Manage- ment of Recreation Grounds	3430
City of Fremantle By-law 213 Relating to Building Lines	3431
City of Nedlands—Repeal of By-law	3431
Shire of Mundaring—By-law Relating to Stalls	3430
Town of Albany—By-laws Relating to Parking of Com- mercial Vehicles on Street Verges	3429
Mines Regulation (Exemption) Order (No. 4) 1989	3441
Residential Tenancies Amendment Regulations 1989	3433
Soil and Land Conservation (Frankland Below Gordon Land Conservation District) Amendment Order (No. 2) 1989	3455
Soil and Land Conservation (Merredith Land Conservation District) Order 1989	3434-5

GENERAL CONTENTS

	Page
Agriculture	3433-5
BMA Tenders	3436
Bush Fires	3407-10
Child Welfare Act	3389
Community Services	3389
Conservation and Land Management	3389
Consumer Affairs	3433
Corporate Affairs	3392-7
Deceased Persons' Estates	3442-3
Fisheries	3397-8
Land Administration	3389-91, 3398-3403
Local Government	3419-32
Main Roads	3404-7, 3439
Marine and Harbours	3436
Metropolitan Region Planning Scheme Act	3412
Mines	3440-1
Municipalities	3419-32
Notices of Intention to Resume Land	3404-7
Notices of Resumption	3403
Orders in Council	3389-9
Petroleum (Submerged Lands) Act	3440-1
Police	3397
Public Trustee	3442-3
Racing and Gaming	3391-2
Registrar General	3440
State Energy Commission	3432
State Planning Commission	3411-19
Tender Board	3437-9
Town Planning and Development Act	3414-19
Trustees Act	3442-3
Water Authority of Western Australia	3410-11
West Australian Trustees Limited Act	3442-3