


WESTERN
AUSTRALIAN
GOVERNMENT

Gazette

1



PERTH, FRIDAY 5 JANUARY 1990 No. 1

PUBLISHED BY AUTHORITY G. L. DUFFIELD, GOVERNMENT PRINTER AT 3.30 PM

Publishing Details

The Western Australian *Government Gazette* is published by the State Printing Division for the State of Western Australia on Friday of each week unless disrupted by Public Holidays or unforeseen circumstances. Special *Government Gazettes* and Extraordinary *Government Gazettes* are published periodically, only the special gazettes are included in the subscription price.

The following guidelines should be followed to ensure publication in the *Government Gazette*.

- Material submitted to the Executive Council for gazettal will require a copy of the signed Executive Council Minute Paper.
- Advertising should be received by the Manager, Publication Sales no later than 3.00 p.m. on Wednesday.
- Lengthy or complicated notices should be forwarded several days before publication.
- Proofs will be supplied only when requested.
- No additions or amendments to material for publication will be accepted by telephone.

Send copy to:

The Manager,
Publication Sales
State Printing Division
Station Street, Wembley, 6014
Telephone: 383 8851 Fax: 382 1079

Advertisers should note:

- All Notices should be written in 'plain English'.
- Signatures (in particular) and proper names must be legible.
- All copy should be typed and double spaced.
- If it is necessary through isolation or urgency to communicate by facsimile, any confirmation forwarded later must be endorsed to the effect that this copy is only confirmation of previously transmitted facsimile copy already received by the State Printing Division. This is to alleviate the problem of copy appearing twice.
- Documents not clearly prepared and in the exact format for gazettal will be returned to the sender unpublished.
- Late copy received at Publication Sales after 3.00 p.m. Wednesday will be placed in the following issue irrespective of any date/s mentioned in the copy (unless otherwise advised).

GOVERNMENT GAZETTE NOTICE

Commencing in January 1990 the *Government Gazette* appears in its new format.

The changes begin with a new cover design and are followed by notices listed under the responsible department. These departments appear in alphabetical order of their proper name i.e. disregard Department, Office, Authority etc.

The wording of some notices has also been changed to simple English enabling a clearer understanding.

Under each of the headings, notices will appear in order of:

- Proclamations
- Orders in Council
- Rules, Regulations, Orders, By-laws etc.
- General Items.

The contents will remain on the last page and is more comprehensive with cross-referencing in some instances.

Advertising Rates and Payments

Deceased Estate notices, (per estate)—\$12.20

Real Estate and Business Agents and Finance Brokers Licences, (per notice)—\$24.60

All other Notices

Per Column Centimetres—\$2.60

Minimum Charge—\$12.20

Clients will be invoiced for advertising charges

Subscriptions

All subscriptions and standing orders run from 1 January to 31 December each year.

The policy of the State Printing Division is that no refunds or credits will be given if a subscription is cancelled during the year.

Subscription rates:	\$
All Surface Mail (WA)	319.00
All Airmail within Australia	347.00
All Overseas Airmail	523.60

Prices quoted are in Australian dollars. If payment is made in foreign currency a \$5.00 bank charge applies.

AGRICULTURE**SEEDS ACT 1981**

14 December 1989.

Agric. 968/76 V2.

I, the undersigned Minister for Agriculture, being the Minister charged with the administration of the Seeds Act 1981, acting in exercise of the power in this behalf conferred on me by section 14 (1) of the said Act, do hereby appoint the following persons as Seed Inspectors under the said Act:

Donald Arthur Nicholas
Peter Joseph Fisher
Allan Frederick Sweetman
Gregory James Bunker
Peter William Skinner
Peter Leslie Hill

and cancel the appointments of the following persons as Seed Inspectors:

Andrew Derek Gill
Pelham Patrick Mann

and appoint Donald Arthur Nicholas, as a Seed Analyst under section 14 (1) of the said Act and cancel the appointment of Lynette Rose Rasmussen, as a Seed Analyst.

ERNIE BRIDGE, Minister for Agriculture.

SOIL AND LAND CONSERVATION ACT 1945
PITHARA-DALWALLINU LAND CONSERVATION DISTRICT
(APPOINTMENT OF MEMBERS OF DISTRICT COMMITTEE)
INSTRUMENT 1989

Made by the Minister for Agriculture

Citation

1. This Instrument may be cited as the Pithara-Dalwallinu Land Conservation District (Appointment of Members District Committee) Instrument 1989.

Interpretation

2. In this Instrument

"Constitution order" means the Soil and Land Conservation (Pithara-Dalwallinu Land Conservation District) Order 1985.

"Committee" means the District Committee established by Clause 6 of the Constitution Order.

*[*Published in the Gazette of October 4, 1985 at pp. 3923-25 amended in Gazette of December 1, 1989 at pp. 4442-43.]*

Appointment of Members

3. (1) Under Clause 6 (1) (b) of the constitution order

Malcolm George Mills of Pithara

is appointed a member of the Committee on the Nomination of the Shire of Dalwallinu.

(2) Under Clause 6 (1) (c) of the constitution order

- (a) Keith Ronald Reynolds of East Damboring
- (b) Jeffrey Martin Coyle of West Pithara
- (c) Hedley Falls of Pithara

are appointed members of the Committee to represent the Western Australian Farmers Federation.

(3) Under Clause 6 (1) (d) of the constitution order

- (a) Robert Alexander Strickland of East Pithara
- (b) John Frederick Peterson of East Nugadong
- (c) William Gordon Pipe of South Pithara
- (d) Trevor Clive Pipe of East Dalwallinu
- (e) David Arthur Roach of Dalwallinu
- (f) Howard Robert Beer of South Pithara

are appointed members of the Committee being persons actively engaged in or affected by, or associated with land use in the Pithara-Dalwallinu Land Conservation District.

Term of Office

4. The appointment is made under Clause 6 (3) shall be for a term of three years commencing on the day that this instrument is published in the Gazette.

ERNIE BRIDGE, Minister for Agriculture.

SOIL AND LAND CONSERVATION ACT 1945
ESPERANCE LAND CONSERVATION DISTRICT (APPOINTMENT OF
MEMBERS OF DISTRICT COMMITTEE) INSTRUMENT 1989

Made by the Minister for Agriculture.

Citation

1. This Instrument may be cited as the Esperance Land Conservation District (Appointment of Members District Committee) Instrument 1989.

Interpretation

2. In this Instrument

“Constitution Order” means the Soil and Land Conservation (Esperance Land Conservation District) Order 1985.

“Committee” means the District Committee established by Clause 6 of the Constitution Order.

[*Published in the Gazette of September, 1985 at pp. 3491-93 amended in Gazettes of March 20, 1987 at pp. 981 and December 1, 1989 at pp. 4441-4442.]

Appointment of Members

3. (1) Under Clause 6 (1) (b) of the constitution order

Arthur Defrenne of Grass Patch

is appointed a member of the Committee on the Nomination of the Shire of Esperance.

(2) Under Clause of 6 (1) (d) of the constitution order

Ralph Henry Silburn of Munglinup

is appointed a member of the Committee on the nomination of the Shire of Ravensthorpe.

(3) Under Clause 6 (1) (e) of the constitution order

- (a) Phil George D’Emden of Bedford Harbour (via Esperance)
- (b) Adrian Geoffrey Phelps of Neridup

are appointed members of the Committee to represent the Western Australian Farmers Federation.

(4) Under Clause 6 (1) (f) of the constitution order

David Albert Johnson of Esperance

is appointed to represent the Pastoralists and Grazier’s Association.

(5) Under Clause 6 (1) (g) of the constitution order

- (a) Murray James Field of Cascades (via Esperance)
- (b) Reginald Stewart Hockey of Gibson
- (c) Robert Alan Agnew of Esperance
- (d) Beverley Joy Hundley of Coomalbidgup
- (e) Mark Elsworth Biven of Neridup
- (f) Leonard Michial Quinlivan of Esperance
- (g) District Manager, Department of Conservation and Land Management, Esperance

are appointed members of the Committee being persons actively engaged in or affected by, or associated with land use in the Esperance Land Conservation District.

Term of Office

4. The appointment is made under Clause 6 (3) shall be for a term of three years commencing on the day that this instrument is published in the Gazette.

ERNIE BRIDGE, Minister for Agriculture.

SOIL AND LAND CONSERVATION ACT 1945
WICKEPIN LAND CONSERVATION DISTRICT (APPOINTMENT OF
MEMBERS OF DISTRICT COMMITTEE) INSTRUMENT 1989

Made by the Minister for Agriculture.

Citation

1. This Instrument may be cited as the *Wickepin Land Conservation District (Appointment of Members District Committee) Instrument 1989*.

Interpretation

2. In this Instrument

“Constitution order” means the *Soil and Land Conservation (Wickepin Land Conservation District) Order 1985*.

“Committee” means the District Committee established by Clause 4 of the Constitution Order.

[*Published in the Gazette of 12 July 1985 at pp. 2471 amended in Gazette of 1 December 1989 at pp. 4445-4446.]

Appointment of Members

3. (1) Under Clause 6 (1) (b) of the constitution order

- Cedric William Andrews of Tooliban
- Douglas William Hill of Yealering

are appointed members of the Committee on the Nomination of the Shire of Wickepin.

(2) Under Clause 6 (1) (c) of the constitution order

- (a) Keith Maxwell Parnell of Tincurrin
- (b) Ashley Robert Lewis of Wickepin
- (c) Peter Francis Bird of Wickepin

are appointed members of the Committee to represent the Western Australian Farmers Federation.

(3) Under Clause 6 (1) (d) of the constitution order

- (a) Lynette Kay Chadwick of Tooliban
- (b) Donald Malcolm Sutherland of Yealering
- (c) Geoffrey Charles Orchard of East Wickepin
- (d) Robert William Jackson of Tincurrin
- (e) Murray Grayden Lang of Wickepin

- (f) Phillip Lloyd Russell of Wickepin
 (g) Rex Patrick Bergin of Wickepin
 (h) Lachlan Grant White of Wickepin
 (i) District Manager, Department of Conservation and Land Management,
 Pingelly.

are appointed members of the Committee being persons actively engaged in or affected by, or associated with land use in the Wickepin Land Conservation District.

Term of Office

4. The appointment is made under Clause 6 (3) shall be for a term of three years commencing on the day that this instrument is published in the *Gazette*.

ERNIE BRIDGE, Minister for Agriculture.

WESTERN AUSTRALIAN MEAT INDUSTRY AUTHORITY ACT 1976-1984

Department of Agriculture, South Perth

Agriculture 102/77

I, the undersigned Minister for Agriculture, being the Minister charged with the administration of the Western Australian Meat Industry Authority Act 1976-1984 do hereby prescribe the following abattoirs as prescribed abattoirs pursuant to section 24A of the said Act.

Branding of Lamb

Metro Meats	Deepwater Jetty	Albany 6330
Preston River Abattoirs	Crooked Brook Road	Dardanup 6236
Solo Meats	Cockram Road	Gingin 6503
Tella Holdings	52 Johnson Street	Bruce Rock 6418
Hotham Valley Meats	8 Bannister Road	Boddington 6390
G. Rossiter and Co.	C/- Post Office	Three Springs 6519
D. Foster	1 Heal Street	Quairading 6383
Goomalling Meat Works	PO Box 127	Goomalling 6460
Mowen Meats Pty Ltd	PO Box 108	Margaret River 6285

Branding of Hogget

Metro Meats	Deepwater Jetty	Albany 6330
Preston River Abattoirs	Crooked Brook Road	Dardanup 6236
Solo Meats	Cockram Road	Gingin 6503
Tella Holdings	52 Johnson Street	Bruce Rock 6418
Sivyer Bros.	P.O. Box 143	Carnamah 6517
Hotham Valley Meats	8 Bannister Road	Boddington 6390
Goomalling Meat Works	PO Box 127	Goomalling 6460
Mowen Meats Pty Ltd	PO Box 108	Margaret River 6285

Branding of Tender Gold Beef

Preston River Abattoirs	Crooked Brook Road	Dardanup 6236
Walsh, V. and V.	P.O. 82	Busselton 6280

Branding of Lot Fed Beef

Preston River Abattoirs	Crooked Brook Road	Dardanup 6236
Solo Meats	Cockram Road	Gingin 6503
Fry, J. and Sons	C/- Post Office	Brunswick Junction 6224
Clover Meats	49 Albert Street	North Perth 6006
Manjimup Producers	P.O. Box 235	Manjimup 6258
Mount Barker Wholesale	P.O. Box 45	Mount Barker 6324

Delete the following as prescribed abattoirs:

Branding of Lamb

Thomas Borthwick and Sons (A/Asia) Ltd	Deepwater Jetty	Albany 6330
Tradition Small Goods	Crooked Brook Road	Dardanup 6236
Tradition Small Goods	Church Gully Road	Toodyay 6566
Kalgoorlie Abattoirs	P.O. Box 98	Kalgoorlie 6430
Johnston, B. and H.	P.O. Box 106	Narrogin 6312
Wilson, R. and Pike, T.	Cockram Road	Gingin 6503
Robs Meats	52 Johnson Street	Bruce Rock 6418
Hagan, T. and J.	Marine Terrace	Geraldton 6530
Johns, R.	C/- Post Office	Northcliffe 6262
Blond, K.	C/- Post Office	Cowaramup 6284
Goomalling Meat Works	PO Box 127	Goomalling 6460

Branding of Hogget		
Tradition Small Goods	Crooked Brook Road	Dardanup 6236
Tradition Small Goods	Church Gully Road	Toodyay 6566
Kalgoorlie Abattoirs	P.O. Box 98	Kalgoorlie 6430
Johnston, B. and H.	P.O. Box 106	Narrogin 6312
Wilson, R. and Pike, T.	Cockram Road	Gingin 6503
Rob's Meats	52 Johnson Street	Bruce Rock 6418
Nash, J.	P.O. Box 143	Carnamah 6517
Hagan, T. and J.	Marine Terrace	Geraldton 6530
Blond, K.	C/- Post Office	Cowaramup 6284
Goomalling Meat Works	PO Box 127	Goomalling 6460
Branding of Tender Gold Beef		
Thomas Borthwick and Sons (A/Asia) Ltd	Deepwater Jetty	Albany 6330
Tradition Small Goods	Crooked Brook Road	Dardanup 6236
Johnston, B. and H.	P.O. Box 106	Narrogin 6312
Branding of Lot Fed Beef		
Tradition Small Goods	Crooked Brook Road	Dardanup 6236

ERNIE BRIDGE, Minister for Agriculture.

CONSERVATION AND LAND MANAGEMENT

WILDLIFE CONSERVATION ACT 1950

(Section 14)

NOTICE

026574F2001.

Pursuant to the powers conferred by section 14 of the Wildlife Conservation Act 1950, I hereby declare that the fauna described in the Schedule hereunder shall not be protected fauna throughout the whole of the State.

Dated this 15th day of December 1989.

IAN TAYLOR, Minister for Conservation and Land Management.

Schedule

Scientific Name; Common Name.

Struthio camelus; Ostrich.

Colinus virginianus; Bobwhite Quail.

Coturnix coturnix japonica; Japanese Quail.

Streptopelia chinensis; Spotted Turtle-Dove.

Streptopelia decaocto; Collared Dove, Collared Turtle-Dove, Indian Ring Dove, Barbary Dove (all variants).

Streptopelia senegalensis; Laughing Turtle-Dove, Senegal Turtle-Dove.

Euplectes albonotatus; White-winged Whydah.

Euplectes orix; Red Bishop, Grenadier Weaver.

Lonchura malacca; Chestnut Mannikin, Black-headed Munia, Mannikin or Nun, Tri-coloured Mannikin.

Lonchura punctulata; Nutmeg Mannikin, Spice Finch, Spotted Munia, Scaly-breasted Munia.

Padda oryzivora; Java Sparrow, Paddy Finch.

Acanthis flammea; Redpoll.

Carduelis carduelis; Goldfinch.

Carduelis chloris; Greenfinch.

Fringilla coelebs; Chaffinch.

Emberiza citrinella; Yellowhammer.

CONSUMER AFFAIRS

CONSUMER AFFAIRS ACT ORDER

I, Ross Alan Harrison, Acting Commissioner for Consumer Affairs, in and for the State of Western Australia being satisfied that a Consumer Affairs Authority, namely His Excellency the Governor of South Australia, Don Dunstan, in Executive Council, has by regulation dated 26 March 1987, published in the South Australian *Government Gazette* of 26 March 1987 restricted the supply of goods known as disposable gas lighters and described in the Schedule hereto. Now I, pursuant to the powers vested in me by section 23R (4) of the Consumer Affairs Act restrict the supply of goods known as disposable gas lighters and described in the schedule hereto.

Dated 29 December 1989.

ROSS HARRISON, Acting Commissioner for Consumer Affairs.

Schedule Safety Standard Disposable Gas Lighters

1. For the purposes of this regulation unless the contrary intention appears:—
- “adjustable lighter” means a disposable gas lighter with provision for flame height adjustment;
- “disposable gas lighter” or “lighter” means a flame producing device:—
- (a) that is designed to light cigarettes, cigars and pipes;
 - (b) that burns butane, isobutane or propane with a vapor pressure which exceeds an absolute pressure of 207 kPa at 24 °C;
- and
- (c) that is designed:—
 - (i) to be replaced when its supply of fuel is exhausted;
 - or
 - (ii) to incorporate a separate container of fuel that is designed to be replaced when empty;
- “non adjustable lighter” means a disposable gas lighter with no provision for flame height adjustment.
- “the schedule” means the schedule to these regulations.

Ignition and Adjustment of Flame

- 2. Every lighter must be designed so that deliberate action is necessary to ignite and sustain a flame.
- 3. An adjustable lighter must be designed so that deliberate action is necessary to adjust the height of the flame;

Abnormal Burning

- 4. A lighter after being tested in accordance with parts 4, 5 and 6 of the schedule, must not, when tested in accordance with parts 2 and 3 of the schedule:—
 - (a) spit or sputter;
 - or
 - (b) produce an abnormal or unsafe flame.

Flame Height

- 5. The height of the flame produced by a lighter must not exceed:—
 - (a) in the case of a non-adjustable lighter—80 millimetres;
 - (b) in the case of an adjustable lighter:—
 - (i) where the lighter is adjusted to produce a maximum flame height—200 millimetres;
 - and
 - (ii) where the lighter is adjusted to produce the minimum flame height—50 millimetres.
- 6. Lighters must comply with regulation 5 when tested in accordance with part 2 of the schedule after being tested in accordance with parts 4 or 5 of the schedule or after being tested in accordance with parts 4 and 5 and then part 3 of the schedule.
- 7. An adjustable lighter must not, when first used after being supplied, (assuming that the flame height has not been adjusted after being supplied) produce a flame exceeding 125 millimetres in height.

Flame Extinction

8. Where—

(a) a non adjustable lighter produces a flame for 10 seconds:
or

(b) an adjustable lighter—

(i) produces a flame for 5 seconds at the maximum flame height;
or

(ii) produces a flame for 10 seconds at the minimum flame height.

the flame produced must extinguish after cessation of the action sustaining the flame within two seconds if the lighter has no flameguard or four seconds if it has a flameguard.

9. Lighters must comply with regulation 8 after being tested in accordance with the procedures described in parts 3, 4 and 5 of the schedule.

Structural Safety

10. A lighter must have no sharp external edges.

11. A lighter, when tested in accordance with parts 3, 4 or 5 of the schedule must not be damaged so as to affect its safe operation.

12. A lighter, when tested in accordance with part 4 of the schedule must not spontaneously ignite.

13. The internal pressure of the fuel reservoir of a lighter, when tested in accordance with part 6 of the schedule, must not show a sudden decrease.

Information Standard

Disposable Gas Lighters

1. For the purposes of this regulation unless the contrary intention appears—

“disposable gas lighter” or “lighter” means a flame producing device—

(a) that is designed to light cigarettes, cigars and pipes;

(b) that burns butane, isobutane or propane with a vapor pressure which exceeds an absolute pressure of 207 kPa at 24°C.

and

(c) that is designed—

(i) to be replaced when its supply of fuel is exhausted;
or

(ii) to incorporate a separate container of fuel that is designed to be replaced when empty.

“S.A.A. Standard” means Australian Standard 1216, Part 1—1981 as appropriate for substance in section 2:3.2.3 (Class 2.1—flammable gases).

2. A disposable gas lighter must incorporate (as a permanent part of the lighter) in legible form—

(a) the name or other identification of the manufacturer or distributor of the lighter;

and

(b) where the lighter is an adjustable lighter, symbols indicating the direction in which force is to be applied to increase or decrease the flame height and the effect of the application in force in such a direction.

3. Packages containing one or more disposable gas lighters must comply with the following requirements—

(a) the package must display the following statement in a conspicuous position and in a legible form:

CAUTION: CONTAINS FLAMMABLE GAS: KEEP AWAY FROM EXTREME HEAT: DO NOT PUNCTURE OR INCINERATE: MAKE SURE FLAME IS COMPLETELY EXTINGUISHED AFTER USE:

(b) (i) the word “Caution” must be displayed in letters at least 2.5 millimetres in height;

(ii) the remainder of the statement must be displayed in letters at least 1.5 millimetres in height;

(c) the package must display in a conspicuous place and in a legible form a label complying with the requirements of the S.A.A. Standard.

Schedule

Test Procedures for Disposable Gas Lighters

Part 1—General

1. The lighter must be maintained at a temperature of 23 ± 2 degrees Celsius for at least 10 hours immediately preceding testing in accordance with all parts of this schedule except part 5.

2. The area in which tests are carried out must be maintained at a temperature of 23 ± 2 degrees Celsius during testing in accordance with all parts of this schedule except part 3.

3. Each lighter to be tested must be new, free of mechanical damage and must not (except where required by the regulations) have been previously tested.

Part 2—Flame Height

4. (i) The test must be carried out inside a draft free chamber constructed from a suitable non-flammable material. The flame height must be measured to the nearest 10 millimetres.
(ii) Adjustable lighters must be tested with the lighter adjusted to produce the maximum flame height and then with the lighter adjusted to produce the minimum flame height.
5. Each lighter must produce a flame for a continuous 5 second period and the flame height must be determined by measuring from the tip of the flame to the top of the flame guard or to the base of the flame guard or to the base of the flame (in the case of a lighter that does not have a flame guard) by means of a board positioned at least 25 millimetres behind the lighter which is marked with 10 millimetre increments.

Part 3—Inversion Test

6. Each lighter (adjustable lighters adjusted to produce a 50 millimetre flame) must be operated to produce a flame, for a continuous 10 second period in a draft free chamber, while being held at 45 degrees below the horizontal.

Part 4—Drop Test

7. (i) Each lighter must be allowed to fall three times onto a concrete surface from a point 1.5 metres above it, from the following positions—
 - (a) firstly, an upright position;
 - (b) secondly, an inverted position;and
 - (c) thirdly, a horizontal position.(ii) Each lighter must be inspected after every fall and any spontaneous ignition or damage must be recorded.

Part 5—Temperature Test

8. (i) An oven capable of withstanding the explosion of a disposable gas cigarette lighter when being tested and of maintaining a temperature of 54 ± 2 degrees Celcius must be used in the test.
(ii) Each lighter must be placed in an oven for four hours during which time the oven temperature must be maintained at 54 ± 2 degrees Celcius.
(iii) Each lighter when removed from the oven must, when cool, be tested in accordance with the procedure in part 3 of this schedule.

Part 6—Pressure Test

9. (i) The test apparatus must consist of a device capable of producing gauge pressure of 2(MPa).
(ii) Each lighter must be emptied of fuel.
(iii) The fuel reservoir of each lighter must be subjected to an internal pressure equal to twice the vapor pressure at 54 degrees Celsius of the fuel normally used in the lighter. The pressure rise must not exceed a rate of 69 kPs per second.

CROWN LAW*CORRIGENDA***CHILDREN'S COURT OF WESTERN AUSTRALIA ACT (No. 2) 1988
NOTICE OF APPOINTMENT OF MEMBERS OF CHILDREN'S COURT OF WESTERN
AUSTRALIA**

The notice published in the Government Gazette of 29 December 1989 at p. 4668 is amended by inclusion in the schedule of the following.

"TOM PRICE
HANSCOTT, Norman
KING, Vickie Suzanne
REYNE, Lawrence Ernest
WAROONA
HENNING, Ronald Stewart
McKAY, David Peter"

G. J. COFFEY, Acting Under Secretary for Law.

HEALTH**ANIMAL RESOURCES AUTHORITY ACT 1981**

12 December 1989.

2161/87 ExCo No. 2856.

His Excellency the Lieutenant-Governor and Administrator in Executive Council has appointed under the provisions of the Animal Resources Authority Act 1981, Associate Professor J. D. Wetherall as a member of the Animal Resources Authority for the period ending 2 July 1992, vice Dr H. M. Fairnie resigned.

BRUCE K. ARMSTRONG, Commissioner of Health.

DENTAL ACT 1939

21 December 1989.

24/73 ExCo No. 3021.

His Excellency the Lieutenant-Governor and Administrator in Executive Council has appointed to the Dental Charges Committee, under the provisions of the Dental Act 1939;

1. Dr D. C. Neesham as a member and Chairman for the period ending 18 December 1990, and
2. Mr B. A. Atkinson as deputy member to Mr D. C. Neesham for the period ending 18 December 1990.

BRUCE K. ARMSTRONG, Commissioner of Health.

HOSPITALS ACT 1927

21 December 1989.

JE 1.9 Exco No. 3024.

His Excellency the Lieutenant-Governor and Administrator in Executive Council has appointed under the provisions of the Hospitals Act 1927,

- 1) Mrs P. H. Trevaskis as a member of the Jerramungup District Hospital Board for the period ending 30 September 1992, vice Mrs A. K. Walter resigned, and
 - 2) Mrs J. M. Brooks as a member of the Jerramungup District Hospital Board for the period ending 30 September 1992.
-

KD 1.9 Exco No. 3025.

His Excellency the Lieutenant-Governor and Administrator in Executive Council has appointed under the provisions of the Hospitals Act 1927, Mr M. L. Driver as a member of the Kondinin District Hospital Board for the period ending 30 September 1992, vice Mr G. A. Kilian resigned.

RV 1.9 ExCo No. 3026.

His Excellency the Lieutenant-Governor and Administrator in Executive Council has appointed under the provisions of the Hospitals Act 1927, Mrs J. M. Field as a member of the Ravensthorpe District Hospital Board for the period ending 30 September 1992, vice Mr E. McAllister resigned.

BRUCE K. ARMSTRONG, Commissioner of Health.

PHYSIOTHERAPISTS ACT 1950

21 December 1989.

1064/87 ExCo No. 3028.

His Excellency the Lieutenant-Governor and Administrator in Executive Council has appointed to the Physiotherapists Registration Board under the Physiotherapists Act 1950—

- (1) Mrs C. B. Liston as a member for the period ending 15 January 1991, vice Professor L. T. Twomey resigned, and
- (2) Dr N. M. Dilworth, Mrs S. L. Yagmich and Professor L. T. Twomey as members for the period ending 31 December 1992.

BRUCE K. ARMSTRONG, Commissioner of Health.

LAND ADMINISTRATION

TRANSFER OF LAND ACT 1893

PROCLAMATION

WESTERN AUSTRALIA FRANCIS BURT, Lieutenant-Governor and Administrator. [L.S.]	}	His Excellency the Honourable Sir Francis Theodore Page Burt, Companion of the Order of Australia, Knight Commander of the Most Distinguished Order of Saint Michael and Saint George, Queen's Counsel, Lieutenant-Governor and Administrator of the State of Western Australia
---	---	---

File No. 5735/50 V9

Whereas by the Transfer of Land Act 1893, the Governor is empowered by Proclamation in the *Government Gazette* to revest in Her Majesty as of Her former estate all or any lands, whereof Her Majesty may become the registered proprietor, and whereas Her Majesty is not the registered proprietor of the lands described in the Schedules hereto:

Now therefore, I, the Lieutenant-Governor and Administrator, with the advice and consent of the Executive Council, do by this my Proclamation revest in Her Majesty, Her Heirs and Successors, the land described in the Schedules hereto as of Her former estate.

Schedule 1

File Number	Description of Land	Certificate of Title Volume	Folio
3002/987	Portion of Cockburn Sound Location 549 and being Lot 2 on Plan 16640	1846	838
890/988	Portion of Avon Location 18532	1848	615
2247/987	Portion of Swan Location 2089 and being Lot 16 on Plan 16922	1839	343
15698/899	Trafalgar Lot 21	1800	963
3069/988	Pingrup Lot 11	1463	922
3069/988	Pingrup Lot 12	1463	921
287/963	Newdegate Lots 100, 101 and 102	1317	148
3524/989	Boulder Town Lot R667	1071	133
3524/989	Boulder Town Lot R668	1071	132
2364/987	Portion of Canning Location 7 and being part of Lot 387 on Plan 3229	1840	710
2774/989	Portion of Murray Location 5 and being Lot 158 on Plan 13767	1611	764
3860/989	Portion of Murray Location 129 and being Lot 26 on Diagram 74672	1834	213
3171/955	Portion of Swan Location 6345	1831	355
4041/989	Portion of Swan Location 28 and being Lot 33 on Plan 16812	1839	465
2294/988	Portion of Jandakot Agricultural Area Lot 171 and being Lot 157 on Plan 16403	1817	480
1030/987	Portion of Canning Location 3542 and being Lot 644 on Plan 16899	1846	688
1495/989	Portion of Plantagenet Location 2035 and being Lot 201 on Plan 16958	1838	793
3554/988	Portion of Cockburn Sound Location 16 and being Lot 925 on Plan 16567	1824	229
3305/988	Portion of Rockingham Lot 1562 and being Lot 83 on Plan 16626	1820	478
3533/988	Portion of Rockingham Lot 1541 and being Lot 76 on Plan 16594	1820	805

Schedule 2

File Number	Description of Land
3709/981	Portion of Murray Location 5 being Lot 214 on Plan 13767 and being part of the land comprised in Certificate of Title Volume 1611 Folio 701.

Given under my hand and the Public Seal of Western Australia, at Perth, this 21st day of December 1989.

By His Excellency's Command,

E. K. HALLAHAN, Minister for Lands.

GOD SAVE THE QUEEN !

TRANSFER OF LAND ACT 1893

PROCLAMATION

WESTERN AUSTRALIA FRANCIS BURT, Lieutenant-Governor and Administrator. [L.S.]	}	His Excellency the Honourable Sir Francis Theodore Page Burt, Companion of the Order of Australia, Knight Commander of the Most Distinguished Order of Saint Michael and Saint George, Queen's Counsel, Lieutenant-Governor and Administrator of the State of Western Australia.
---	---	--

File No. 5735/50 V11

Whereas by the Transfer of Land Act 1893, the Governor is empowered by Proclamation in the Government Gazette to revest in Her Majesty as of Her former estate all or any lands, whereof Her Majesty may become the registered proprietor, and whereas Her Majesty is now the registered proprietor of the lands described in the Schedules hereto.

Now therefore, I, the Lieutenant-Governor and Administrator, with the advice and consent of the Executive Council, do by this my Proclamation revest in Her Majesty, Her Heirs and Successors, the land described in the Schedules hereto as of Her former estate.

Given under my hand and the Public Seal of Western Australia, at Perth, this 21st day of December 1989.

By His Excellency's Command,

E. K. HALLAHAN, Minister for Lands.

GOD SAVE THE QUEEN !

Schedule 1

File Number	Description of Land	Certificate of Title Volume	Folio
1386/972	Portion of each of Swan Locations 2039 and 9376 and being Lot 19 on Plan 14570	1669	367
1606/985	Portion of Swan Location H and being Lot 535 on Diagram 68282	1700	413
3823/989	Portion of Swan Location 33 coloured blue and marked Drain Reserve on Plan 8166	1843	638
6874/903	Portion of Swan Location 16 and being part of Lot 146 on Plan 2457(2)	1727	487
6874/903	Portion of Swan Location 16 and being part of Lot 147 on Plan 2457(2)	1841	546
6874/903	Portion of Swan Location 16 and being part of Lot 148 on Plan 2457(2)	1727	489
1509/965	Kalamunda Lot 475	1390	496
1824/924	Ruabon Lot 5	1782	669
1824/924	Ruabon Lot 6	1782	670
1511/986	Portion of Victoria Location 317 and being Lots 14, 15 and 16 on Plan 202	1227	373

Schedule 2

File Number	Description of Land
1166/964	Portion of Canning Location 700 being Lot 139 on Diagram 42077 and being the balance of the land comprised in Certificate of Title Volume 510 Folio 11A.
865/975	Portion of Swan Location 1353 being Lot 602 on Diagram 73623 and being part of the land comprised in Certificate of Title Volume 1704 Folio 406.
1365/980	Portion of Leschenault Location 26 being Lot 72 on Plan 13221 and being part of the land comprised in Certificate of Title Volume 1563 Folio 601.

At a meeting of the Executive Council held in the Executive Council Chambers, at Perth, on 21 December 1989, the following Order in Council was authorised to be issued.

LAND ACT 1933
ORDER IN COUNCIL

Whereas by section 34B (1) of the Land Act 1933, it is made lawful for the Governor to revoke an Order in Council issued pursuant to section 33 of that Act.

File No. 5500/926V2—And whereas by Order in Council dated 26 August 1981, Reserve No. 32414 was vested in Raymond Laurence Young MLA Minister of Public Health for the time being and his successors in office in trust for the designated purpose of "Government Requirements (Mental Health Services)" with power, to lease the whole or any portion thereof for any term not exceeding fifty (50) years from the date of the lease.

Now therefore, His Excellency the Lieutenant-Governor and Administrator, by and with the advice and consent of the Executive Council, hereby directs that the beforementioned Order in Council be revoked and the Vesting Order cancelled accordingly.

Whereas by section 34B (1) of the Land Act 1933, it is made lawful for the Governor to revoke an Order in Council issued pursuant to section 33 of that Act.

File No. 11744/897 V2—And whereas by Order in Council dated 26 May 1987, Reserve No. 18476 (Swan Locations 3134 and 7556) was vested in the City of Stirling in trust for the designated purpose of "Recreation" with power, subject to the approval in writing of the Minister for Lands being first obtained, to lease the whole or any portion thereof for any term not exceeding twenty one (21) years from the date of the lease.

Now therefore, His Excellency the Lieutenant-Governor and Administrator, by and with the advice and consent of the Executive Council, hereby directs that the beforementioned Order in Council be revoked and the Vesting Order cancelled accordingly.

Whereas by section 34B (1) of the Land Act 1933, it is made lawful for the Governor to revoke an Order in Council issued pursuant to section 33 of that Act.

File No. 2788/963—And whereas by Order in Council dated 29 August 1963, Reserve No. 26966 was vested in the Shire of Mount Magnet in trust for the designated purpose of "Public Utility".

File No. 1672/907—And whereas by Order in Council dated 18 December 1984, Reserve No. 11230 (Dumbleyung Lots 52, 54, 139, 182 and 183) was vested in the Minister for Water Resources in trust for the designated purpose of "Water".

File No. 14275/903—And whereas by Order in Council dated 19 November 1912, Reserve No. 9108 (Clifton Estate Lot 37) was vested in The Honourable the Minister for Works in trust for the designated purpose of "Agricultural Hall Site".

File No. 1802/953—And whereas by Order in Council dated 23 March 1983, Reserve No. 23768 (Geraldton Lot 1384) was vested in The Roman Catholic Bishop of Geraldton in trust for the designated purpose of "School Site".

File No. 1913/955—And whereas by Order in Council dated 1 December 1971, Reserve No. 24618 was vested in the Western Australian Wild Life Authority in trust for the designated purpose of "Conservation of Flora and Fauna".

File No. 9691/906—And whereas by Order in Council dated 21 September 1960, Reserve No. 25222 was vested in the Minister for Works in trust for the designated purpose of "Gravel".

File No. 1242/961—And whereas by Order in Council dated 7 October 1970, Reserve No. 26735 was vested in the Shire of Murray in trust for the designated purpose of "Recreation".

File No. 13620/908—And whereas by Order in Council dated 19 June 1935, Reserve No. 11651 (Reedy Lot 115) was vested in the Cue Road Board in trust for the designated purpose of "Water and Camping".

File No. 1497/936—And whereas by Order in Council dated 17 September 1936, Reserve No. 21597 (Reedy Lot 34) was vested in the Cue Road Board in trust for the designated purpose of "Recreation".

File No. 11409/05—And whereas by Order in Council dated November 15 1979, Reserve No. 25912 was vested in the Honourable Richard Old, M.L.A., Minister for Agriculture for the time being and his successors in office, for a period of ten (10) years in trust for the designated purpose of "Propagation and Harvesting of Marram Grass".

File No. 1942/970—And whereas by Order in Council dated 23 June 1971, Reserve No. 30911 was vested in the Minister of Water Supply, Sewerage and Drainage in trust for the designated purpose of "Water Supply".

- File No. 1824/24—And whereas by Order in Council dated March 31 1987, Reserve No. 33269 (Ruabon Lot 14) was vested in the National Parks and Nature Conservation Authority in trust for the designated purpose of "Conservation of Flora and Fauna".
- File No. 2364/987—And whereas by Order in Council dated 20 December 1988, Reserve No. 40369 (Canning Location 3615) was vested in the Water Authority of Western Australia in trust for the designated purpose of "Drainage".
- File No. 3069/958—And whereas by Order in Council dated 10 December 1958, Reserve No. 25190 (Walpole Lot 30) was vested in the Manjimup Road Board in trust for "Road Board Purposes".
- File No. 1018/73—And whereas by Order in Council dated 28 September 1978 Reserve No. 33131 was vested in the City of Stirling in trust for the designated purpose of "Public Recreation".
- File No. 1386/72—And whereas by Order in Council dated 11 January 1978, Reserve No. 33202 was vested in the City of Stirling in trust for the designated purpose of "Public Recreation".
- File No. 865/975—And whereas by Order in Council dated 8 December 1987, Reserve No. 34946 (Swan Locations 9703, 10338, 10364, 11053 and 11054) was vested in the Shire of Kalamunda in trust for the designated purpose of "Public Recreation".
- File No. 1941/961—And whereas by Order in Council dated 12 January 1982, Reserve No. 26098 was vested in the Shire of Kalamunda in trust for the designated purpose of "Parklands and Recreation".
- File No. 6957/908—And whereas by Order in Council dated 17 September 1980, Reserve No. 5254 was vested in the Minister for Mines in trust for the designated purpose of "State Battery".
- File No. 1403/960—And whereas by Order in Council dated 6 May 1986, Reserve No. 27179 (Plantagenet Location 7585) was vested in the Minister for Works in trust for the designated purpose of "Tertiary Education Site".
- File No. 3200/970—And whereas by Order in Council dated 5 September 1989, Reserve No. 41081 (Grass Valley Lot 136) was vested in the Shire of Northam in trust for the designated purpose of "Museum".
- File No. 1960/971—And whereas by Order in Council dated 7 August 1973, Reserve No. 32239 was vested in The Federation of Western Australian Police and Citizens Youth Clubs (Inc). in trust for the designated purpose of "Youth Club Hallsite (Police and Citizens)".
- File No. 4949/896—And whereas by Order in Council dated 8 March 1989, Reserve No. 3819 (Menzies Lot 1084) was vested in the Shire of Menzies in trust for the designated purpose of "Housing (Shire of Menzies)".
- File No. 2343/64—And whereas by Order in Council dated 2 December 1964, Reserve No. 27347 (Korbel Lot 19) was vested in the Shire of Merredin in trust for "Municipal Purposes (Bush Fire Brigade Depot)".
- File No. 1808/916—And whereas by Order in Council dated 29 April 1964, Reserve No. 27187 (Korbel Lot 38) was vested in Messrs Alfred Wallace Miller, Harold James Clark and William Thomas Osborne in trust for the designated purpose of "Hall Site".

Now therefore, His Excellency the Lieutenant-Governor and Administrator, by and with the advice and consent of the Executive Council, hereby directs that the beforementioned Orders in Council be revoked and the Vesting Orders cancelled accordingly.

File No. 3962/989.

Whereas by section 33 of the Land Act 1933, it is made lawful for the Governor to direct that any Reserve shall vest in and be held by any person or persons to be named in the Order, in trust for any designated purpose specified in such Order and with power of leasing; and whereas it is deemed expedient that Reserve No. 41200 (Witchcliffe Lot 53) should vest in and be held by the Shire of Augusta-Margaret River in trust for the designated purpose of "Recreation".

Now, therefore, His Excellency the Lieutenant-Governor and Administrator, by and with the advice and consent of the Executive Council, does hereby direct that the beforementioned Reserve shall vest in and be held by the Shire of Augusta-Margaret River in trust for "Recreation" with power to the said the Shire of Augusta-Margaret River subject to the approval in writing of the Minister for Lands to each and every lease or assignment of lease being first obtained, to lease the whole or any portion thereof for any term not exceeding twenty one (21) years from the date of the lease, subject nevertheless to the powers reserved to him by section 37 of the said Act; provided that no such lease or assignment of lease shall be valid or operative until the approval of the Minister for Lands or an officer authorised in that behalf by the Minister, has been endorsed on the Lease Instrument, or Deed of Assignment, as the case may be.

File No. 11744/897 V2.

Whereas by section 33 of the Land Act 1933, it is made lawful for the Governor to direct that any Reserve shall vest in and be held by any person or persons to be named in the Order, in trust for any designated purpose specified in such Order and with power of leasing; and whereas it is deemed expedient that Reserve No. 18476 (Swan Locations 3134, 7556 and 11171) should vest in and be held by the City of Stirling in trust for the designated purpose of "Recreation".

Now, therefore, His Excellency the Lieutenant-Governor and Administrator, by and with the advice and consent of the Executive Council, does hereby direct that the beforementioned Reserve shall vest in and be held by the City of Stirling in trust for "Recreation" with power to the said City of Stirling subject to the approval in writing of the Minister for Lands to each and every lease or assignment of lease being first obtained, to lease the whole or any portion thereof for any term not exceeding twenty one (21) years from the date of the lease, subject nevertheless to the powers reserved to him by section 37 of the said Act; provided that no such lease or assignment of lease shall be valid or operative until the approval of the Minister for Lands or an officer authorised in that behalf by the Minister, has been endorsed on the Lease Instrument, or Deed of Assignment, as the case may be.

File No. 6957/908.

Whereas by section 33 of the Land Act 1933, it is made lawful for the Governor to direct that any Reserve shall vest in and be held by any person or persons to be named in the Order, in trust for any designated purpose specified in such Order and with power of leasing; and whereas it is deemed expedient that Reserve No. 5254 (Kaluwiri Location 56) should vest in and be held by the Western Australian Mint in trust for the designated purpose of "Mineral Processing".

Now, therefore, His Excellency the Lieutenant-Governor and Administrator, by and with the advice and consent of the Executive Council, does hereby direct that the beforementioned Reserve shall vest in and be held by the Western Australian Mint in trust for "Mineral Processing" with power to the said Western Australian Mint subject to the approval in writing of the Minister for Lands to each and every lease or assignment of lease being first obtained, to lease the whole or any portion thereof for any term not exceeding twenty one (21) years from the date of the lease, subject nevertheless to the powers reserved to him by section 37 of the said Act; provided that no such lease or assignment of lease shall be valid or operative until the approval of the Minister for Lands or an officer authorised in that behalf by the Minister, has been endorsed on the Lease Instrument, or Deed of Assignment, as the case may be.

File No. 3275/959.

Whereas by section 33 of the Land Act 1933, it is made lawful for the Governor to direct that any Reserve shall vest in and be held by any person or persons to be named in the Order, in trust for any designated purpose specified in such Order and with power of leasing; and whereas it is deemed expedient that Reserve No. 25459 (Geraldton Lots 1734 and 2579) should vest in and be held by the City of Geraldton in trust for the designated purpose of "Recreation and Leasing of Cottages".

Now, therefore, His Excellency the Lieutenant-Governor and Administrator, by and with the advice and consent of the Executive Council, does hereby direct that the beforementioned Reserve shall vest in and be held by the City of Geraldton in trust for "Recreation and Leasing of Cottages" with power to the said City of Geraldton subject to the approval in writing of the Minister for Lands to each and every lease or assignment of lease being first obtained, to lease the whole or any portion thereof for any term not exceeding twenty one (21) years from the date of the lease, subject nevertheless to the powers reserved to him by section 37 of the said Act; provided that no such lease or assignment of lease shall be valid or operative until the approval of the Minister for Lands or an officer authorised in that behalf by the Minister, has been endorsed on the Lease Instrument, or Deed of Assignment, as the case may be.

File No. 3240/973.

Whereas by section 33 of the Land Act 1933, it is made lawful for the Governor to direct that any Reserve shall vest in and be held by any person or persons to be named in the Order, in trust for any designated purpose specified in such Order and with power of leasing; and whereas it is deemed expedient that Reserve No. 33517 (Denham Lot 223) should vest in and be held by the Shire of Shark Bay in trust for the designated purpose of "Recreation".

Now, therefore, His Excellency the Lieutenant-Governor and Administrator, by and with the advice and consent of the Executive Council, does hereby direct that the beforementioned Reserve shall vest in and be held by the Shire of Shark Bay in trust for "Recreation" with power to the said Shire of Shark Bay subject to the approval in writing of the Minister for Lands to each and every lease or assignment of lease being first obtained, to lease the whole or any portion thereof for any term not exceeding twenty one (21) years from the date of the lease, subject nevertheless to the powers reserved to him by section 37 of the said Act; provided that no such lease or assignment of lease shall be valid or operative until the approval of the Minister for Lands or an officer authorised in that behalf by the Minister, has been endorsed on the Lease Instrument, or Deed of Assignment, as the case may be.

File No. 1509/65

Whereas by Section 33 of the Land 1933, it is, *inter alia*, made lawful for the Governor by Order in Council to direct that any land reserved pursuant to the provisions of this Act shall be granted in fee simple to any person (as defined in the said section) subject to the condition that the person shall not lease or mortgage the whole or any part of the land without the consent of the Governor and subject to such other conditions and limitations as the Governor shall deem necessary to ensure that the land is used for the purpose for which the land is reserved as aforesaid: and whereas it is deemed expedient that Reserve No. 28221 (Kalamunda Lot 605) should be granted in fee simple to Concorde Welfare Association of W.A. (Incorporated) to be held in trust for the purpose of Hostel and Aged Persons Homes.

Now, therefore, his Excellency the Lieutenant-Governor and Administrator by and with the advice and consent of the Executive Council, does hereby direct that the beforementioned reserve shall be granted in fee simple to Concorde Welfare Association of W.A. (Incorporated) to be held in trust for the purpose aforesaid subject to the condition that the land shall not be leased or mortgaged in whole or in part without the consent of the Governor.

File No. 3393/986.

Whereas by section 33 of the Land Act 1933, it is made lawful for the Governor to direct that any Reserve shall vest in and be held by any person or persons to be named in the Order, in trust for any designated purpose specified in such Order and with power of leasing; and whereas it is deemed expedient that Reserve No. 41176 (Fremantle Lot 2057) should vest in and be held by the City of Fremantle in trust for the designated purpose of "Recreation and Public Utilities Services".

Now, therefore, His Excellency the Lieutenant-Governor and Administrator, by and with the advice and consent of the Executive Council, does hereby direct that the beforementioned Reserve shall vest in and be held by the City of Fremantle in trust for "Recreation and Public Utilities Services" with power to the said City of Fremantle to lease the whole or any portion thereof for any term, subject nevertheless to the powers reserved to him by section 37 of the said Act and the condition that unrestricted access is provided to the Service Authorities.

Whereas by section 33 of the Land Act 1933, it is made lawful for the Governor to direct that any Reserve shall vest in and be held by any person or persons to be named in the order in trust for any designated purpose specified in such order: And whereas it is deemed expedient as follows—

File No. 1672/907—That Reserve No. 11230 (Dumbleyung Lots 52, 54, 139, 182 and 183) should vest in and be held by the Water Authority of Western Australia in trust for the designated purpose of "Water Supply".

File No. 3781/989—That Reserve No. 41190 (Fitzroy Crossing Lot 175) should vest in and be held by the Shire of Derby-West Kimberley in trust for the designated purpose of "Depot Site".

File No. 3444/980—That Reserve No. 37341 (Peel Estate Lot 1339) should vest in and be held by the Town of Kwinana in trust for the designated purpose of "Drain".

File No. 3148/986—That Reserve No. 41199 (Swan Location 11216) should vest in and be held by the Town of Bassendean in trust for the designated purpose of "Recreation".

File No. 4430/989—That Reserve No. 41246 (Swan Location 11075) should vest in and be held by the State Energy Commission of Western Australia in trust for the designated purpose of "Padmount Site".

File No. 1519/961—That Reserve No. 27428 (Avon Location 28987) should vest in and be held by the Shire of Merredin in trust for the designated purpose of "Gravel".

File No. 1960/971—That Reserve No. 32239 (Coolgardie Lot 2115) should vest in and be held by the Shire of Coolgardie in trust for the designated purpose of "Youth Club Hallsite".

File No. 1495/989—That Reserve No. 41224 (Plantagenet Location 7663) should vest in and be held by the Shire of Denmark in trust for the designated purpose of "Public Recreation".

File No. 3305/988—That Reserve No. 41195 (Rockingham Lot 1578) should vest in and be held by the City of Rockingham in trust for the designated purpose of "Public Recreation".

File No. 3533/988—That Reserve No. 41196 (Rockingham Lot 1579) should vest in and be held by City of Rockingham in trust for the designated purpose of "Public Recreation".

File No. 3554/988—That Reserve No. 41194 (Safety Bay Lot 4) should vest in and be held by the City of Rockingham in trust for the designated purpose of "Public Recreation".

File No. 3709/981—That Reserve No. 41174 (Murray Location 1862) should vest in and be held by the Town of Mandurah in trust for the designated purpose of "Public Recreation".

File No. 2774/989—That Reserve No. 41173 (Murray Location 1863) should vest in and be held by the Town of Mandurah in trust for the designated purpose of "Drainage".

- File No. 4949/896—That Reserve No. 3819 (Menzies Lots 1084 and 1089 to 1091 inclusive) should vest in and be held by the Shire of Menzies in trust for the designated purpose of "Housing (Shire of Menzies)".
- File No. 3200/970—That Reserve No. 41081 (Grass Valley Lot 135) should vest in and be held by the Shire of Northam in trust for the designated purpose of "Museum".
- File No. 2769/987—That Reserve No. 41169 (Lyons Locations 5, 6 and 7) should vest in and be held by The State Energy Commission of Western Australia in trust for the designated purpose of "Natural Gas Pipeline Purposes".
- File No. 1403/960—That Reserve No. 27179 (Plantagenet Locations 7585 and 7658) should vest in and be held by the Western Australian Post Secondary Education Commission in trust for the designated purpose of "Tertiary Education Site".
- File No. 1178/911—That Reserve No. 13271 (Oldfield Location 1456) should vest in and be held by the Water Authority of Western Australia in trust for the designated purpose of "Water Supply and Gravel".
- File No. 3896/989—That Reserve No. 41185 (Broome Lot 2657) should vest in and be held by The Federation of Western Australian Police and Citizens Youth Clubs (Inc) in trust for the designated purpose of "Youth Centre".
- File No. 2221/989—That Reserve No. 41156 (Swan Location 11239) should vest in and be held by the Shire of Kalamunda in trust for the designated purpose of "Recreation and Parkland".
- File No. 13804/11—That Reserve No. 14307 (Wickepin Agricultural Area Lot 68) should vest in and be held by the National Parks and Nature Conservation Authority in trust for the designated purpose of "Conservation of Flora and Fauna".
- File No. 612/973—That Reserve No. 32277 (Canning Location 2514) should vest in and be held by the Shire of Kalamunda in trust for the designated purpose of "Public Recreation".
- File No. 2501/989—That Reserve No. 41075 (Kaluwiri Location 42) should vest in and be held by the Shire of Sandstone in trust for the designated purpose of "Historical Purposes".
- File No. 865/975—That Reserve No. 34946 (Swan Locations 9703, 10338, 10364, 11053, 11054 and 11274) should vest in and be held by the Shire of Kalamunda in trust for the designated purpose of "Public Recreation".
- File No. 1386/72—That Reserve No. 33202 (Swan Locations 9192, 9223, 9870 and 11271) should vest in and be held by the City of Stirling in trust for the designated purpose of "Public Recreation".
- File No. 1242/961—That Reserve No. 26735 (Murray Locations 1516, 1518, 1563, 1633, 1637 and Cockburn Sound Locations 1767, 1861 and 2181) should vest in and be held by the Shire of Murray in trust for the designated purpose of "Public Recreation".
- File No. 2364/987—That Reserve No. 40369 (Canning Locations 3615 and 3683) should vest in and be held by the Water Authority of Western Australia in trust for the designated purpose of "Drainage".
- File No. 1511/986—That Reserve No. 41167 (Dongara Lot 83) should vest in and be held by the Shire of Irwin in trust for the designated purpose of "Park and Recreation".
- File No. 1824/24—That Reserve No. 33269 (Ruabon Lots 14, 15 and 16) should vest in and be held by the National Parks and Nature Conservation Authority in trust for the designated purpose of "Conservation of Flora and Fauna".
- File No. 1365/980—That Reserve No. 41161 (Bunbury Lot 716) should vest in and be held by the City of Bunbury in trust for the designated purpose of "Public Recreation".
- File No. 3823/989—That Reserve No. 41162 (Swan Location 11275) should vest in and be held by the City of Belmont in trust for the designated purpose of "Drainage".
- File No. 2263/988—That Reserve No. 40951 (Swan Location 11083) should vest in and be held by the Water Authority of Western Australia in trust for the purpose of "Water Supply".
- File No. 3860/989—That Reserve No. 41160 (Wellington Location 5567) should vest in and be held by the National Parks and Nature Conservation Authority in trust for the designated purpose of "Foreshore Management".
- File No. 3954/989—That Reserve No. 41171 (Lyndon Location 122) should vest in and be held by the State Energy Commission of Western Australia in trust for the designated purpose of "Natural Gas Pipeline Purposes".
- File No. 2770/987—That Reserve No. 41172 (Lyndon Location 121) should vest in and be held by the State Energy Commission of Western Australia in trust for the designated purpose of "Natural Gas Pipeline Purposes".
- File No. 3787/989—That Reserve No. 35201 (Esperance Lots 776 and 805) should vest in and be held by the Shire of Esperance in trust for the designated purpose of "Public Recreation".
- File No. 813/980—That Reserve No. 36748 (Canning Location 3197) should vest in and be held by the City of Canning in trust for the designated purpose of "Drain".
- File No. 4570/965—That Reserve No. 28907 (Canning Location 2119) should vest in and be held by the City of Canning in trust for the designated purpose of "Drainage".

- File No. 1279/963—That Reserve No. 32729 (Greenmount Suburban Lots 487 and 506) should vest in and be held by the Water Authority of Western Australia in trust for the designated purpose of "Water Supply".
- File No. 11409/05—That Reserve No. 25912 (Wellington Location 1946) should vest in and be held by the Chief Executive Officer of the Department of Agriculture in trust for the designated purpose of "Propagation and Harvesting of Marram Grass".
- File No. 3811/989—That Reserve No. 41157 (Cockburn Sound Location 3004) should vest in and be held by the Water Authority of Western Australia in trust for the designated purpose of "Sewage Pumping Station".
- File No. 9691/906—That Reserve No. 10601 (Canning Locations 1674 and 3462) should vest in and be held by the Water Authority of Western Australia in trust for the designated purpose of "Water Supply".
- File No. 1913/955—That Reserve No. 24618 (Victoria Locations 8115, 10097, 10966 and 11537) should vest in and be held by the National Parks and Nature Conservation Authority in trust for the designated purpose of "Conservation of Flora and Fauna".
- File No. 448/988—That Reserve No. 41183 (Seabird Lot 261) should vest in and be held by the Shire of Gingin in trust for the designated purpose of "Emergency Services".
- File No. 2773/987—That Reserve No. 41182 (Lyndon Locations 123, 124 and 125) should vest in and be held by The State Energy Commission of Western Australia in trust for the designated purpose of "Natural Gas Pipeline Purposes."

Now, therefore, His Excellency the Lieutenant-Governor and Administrator, by and with the advice and consent of the Executive Council, does hereby direct that the beforementioned Reserve shall vest in and be held by the State Energy Commission of Western Australia in trust for the purpose aforesaid, subject nevertheless to the powers reserved to him by section 37 of the said Act.

Whereas by section 34B (1) of the Land Act 1933, it is made lawful for the Governor to revoke an Order in Council issued pursuant to section 33 of that Act.

File No. 3275/959—And whereas by Order in Council dated 27 June 1989, Reserve No. 25459 (Geraldton Lot 1734) was vested in the City of Geraldton in trust for the designated purpose of "Recreation and Leasing of Cottages", with power, subject to the approval in writing of the Minister for Lands being first obtained, to lease the whole or any portion thereof for any term not exceeding twenty one (21) years from the date of the lease.

Now therefore, His Excellency the Lieutenant-Governor and Administrator, by and with the advice and consent of the Executive Council, hereby directs that the beforementioned Order in Council be revoked and the Vesting Order cancelled accordingly.

G. PEARCE, Clerk of the Council.

RESERVES

5 January 1990.

His Excellency the Lieutenant-Governor and Administrator in Executive Council has been pleased to set apart as Public Reserves the land described below for the purposes therein set forth.

- File No. 2263/988. Swan—No. 40951 (254 square metres) "Water Supply" Loc. No. 11083 Diagram 88734 (Public Plan Perth 1:2 000 23.30, 23.31 (Wilkins Street).)
- File No. 2501/989. Kaluwiri—No. 41075 (1.079 0 hectares) "Historical Purposes" Loc. No. 42 Diagram 89100 (Public Plan Youanmi 1:250 000).
- File No. 988/913. Avon—No. 41099 (70.195 8 hectares) "Conservation of Flora and Fauna" Loc. No. 28950 Reserve Diagram 654 (Public Plan Nangeenan 1:50 000 (First Street).) Reserve 41099 is automatically vested in the National Parks and Nature Conservation Authority pursuant to the "Conservation and Land Management Act 1984".
- File No. 2221/989. Swan—No. 41156 (51.637 2 hectares) "Recreation and Parkland" Loc. No. 11239 Original Plan 17426 (Public Plan Perth 1:2 000 21.21, 21.22 and 21.23 (Dawson Avenue).)
- File No. 3811/989. Cockburn Sound—No. 41157 (300 square metres) "Sewage Pumping Station" Loc. No. 3004 Diagram 89241 (Public Plan Mandurah 1:2 000 10.35 (Culeenup Road).)
- File No. 3860/989. Wellington—No. 41160 (7.566 7 hectares) "Foreshore Management" Loc. No. 5567 (formerly portion of Murray Location 129 and being Lot 26 on Diagram 74672) (Public Plan Mandurah 1:10 000 1.2 Lake Clifton NE 1:25 000 (Lake Clifton).)
- File No. 1365/980. Bunbury—No. 41161 (3.738 8 hectares) "Public Recreation" Lot No. 716 (formerly portion of Leschenault Location 26 being Lot 72 on Plan 13221) (Public Plan Bunbury 1:2 000 02.31 and 03.31 (Fairway Court).)

- File No. 3823/989. Swan—No. 41162 (809 square metres) "Drainage" Loc. No. 11275 (formerly portion of Swan Location 33 coloured blue and marked Drain Reserve on Plan 8116) (Public Plan Perth 1:2 000 18.23 (Gabriel and Trink Streets).)
- File No. 1511/986. Dongara—No. 41167 (9 382 m²) "Park and Recreation" Lot No. 83 (formerly portion of Victoria Location 317 and being Lots 14, 15 and 16 on Plan 202) (Public Plan Dongara 1:2 000 35.02 (Point Leander Drive).)
- File No. 3733/989. Broome—No. 41168 (3 848 square metres) "Use and Requirements of the Government Employees Housing Authority" Lot Nos. 2450, 2466, 2515, 2532 and 2536 Original Plan 17459 and 17460 (Public Plan Broome 1:2 000 28.15 and 29.15 (Rhatigan Place, Macnee Court Hawkes Place and Fong Way).)
- File No. 2769/987. Lyons—No. 41169 (27.386 0 hectares) "Natural Gas Pipeline Purposes" Loc. No. 5, 6 and 7 Plan 15612 (Public Plan Kennedy Range 1:250 000 (on Bidgemia Station).)
- File No. 3954/989. Lyndon—No. 41171 (3.540 0 hectares) "Natural Gas Pipeline Purposes" Loc. No. 122 Original Plan 15608 (Public Plan Winning Pool 1:250 000.
- File No. 2770/987. Lyndon—No. 41172 (9.826 0 hectares) "Natural Gas Pipeline Purposes" Loc. No. 121 Original Plan 15607 (Public Plan Winning Pool 1:250 000.
- File No. 2774/989. Murray—No. 41173 (1 398 square metres) "Drainage" Loc. No. 1863 (formerly portion of Murray Location 5 and being Lot 158 on Plan 13767) (Public Plan Mandurah 1:2 000 4.38 (Wisteria Gardens).)
- File No. 3709/981. Murray—No. 41174 (1 834 square metres) "Public Recreation" Lot No. 1862 (formerly portion of Murray Location 5 being Lot 214 on Plan 13767) (Public Plan Mandurah 1:2 000 04.38 (Wisteria Gardens).)
- File No. 3393/986. Fremantle—No. 41176 (2 035 square metres) "Recreation and Public Utilities Services" Lot No. 2057 Diagram 89213 (Public Plan Perth 1:2 000 07.13 (Adelaide and Queen Streets).)
- File No. 890/988. Avon—No. 41180 (49.864 4 hectares) "Conservation of Flora and Fauna" Loc. No. 28957 Diagram 88765 (Public Plan Brookton 1:25 000 N.W.). Reserve 41180 is automatically vested in the National Parks and Nature Conservation Authority pursuant to the CALM Act 1984.
- File No. 7000/951. Port Hedland—No. 41181 (1 012 m²) "Use and Requirements of the Government Employees Housing Authority" Lot No. 105 Original Plan Port Hedland 102/3 (Public Plan Port Hedland 1:2 000 24.34 (Kingsmill Street).)
- File No. 2773/987. Lyndon—No. 41182 (26.364 6 hectares) "Natural Gas Pipeline Purposes" Loc. No. 123, 124 and 125 Original Plan 15609 (Public Plan Winning Pool 1:250 000 (on Lyndon Station).)
- File No. 448/988. Seabird—No. 41183 (4 536 square metres) "Emergency Services" Lot No. 261 Diagram 88065 (Public Plan Seabird 1:2 000 28.19 (Hodges Street).)
- File No. 3896/989. Broome—No. 41185 (4 864 square metres) "Youth Centre" Lot No. 2657 Diagram 89311 (Public Plan Broome 1:2 000 29.13 and 30.13 (Forrest Street).)
- File No. 4041/989. Swan—No. 41189 (2 794 square metres) "Public Recreation" Loc. No. 11296 (formerly portion of Swan Location 28 and being Lot 33 on Plan 16812) (Public Plan Perth 1:2 000 BG 34/21.23 (Pavetta Crescent).)
- File No. 3781/989. Fitzroy Crossing—No. 41190 (7 980 square metres) "Depot Site" Lot No. 175 Diagram 85538 (Public Plan Fitzroy Crossing 1:2 000 10.26 and 10.27 (Emanuel Way).)
- File No. 1030/987. Canning—No. 41192 (3 325 square metres) "Public Recreation" Loc. No. 3688 (formerly portion of Canning Location 3542 and being Lot 644 on Plan 16899) (Public Plan Perth 1:2 000 13.13 and 13.14 (Chamberlain Circle).)
- File No. 2294/988. Jandakot Agricultural Area—No. 41193 (2.189 9 hectares) "Public Recreation" Lot No. 610 (formerly portion of Jandakot Agricultural Area Lot 171 and being Lot 157 on Plan 16403) (Public Plan Perth 1:2 000 BG.34/13.10 (Casserley Drive).)
- File No. 3554/988. Safety Bay—No. 41194 (6 995 square metres) "Public Recreation" Lot No. 4 (formerly Portion of Cockburn Sound Location 16 and being Lot 925 on Plan 16567) (Public Plan Peel 1:2 000 06.26 (Fernando and Madeira Place).)
- File No. 3305/988. Rockingham—No. 41195 (7 895 square metres) "Public Recreation" Lot No. 1578 (formerly portion of Rockingham 1562 and being Lot 83 on Plan 16626) (Public Plan Peel 1:2 000 6.28 (Christison Way).)
- File No. 3533/988. Rockingham—No. 41196 (1.175 6 hectares) "Public Recreation" Lot No. 1579 (formerly portion of Rockingham Lot 1541 and being Lot 76 on Plan 16594) (Public Plan Peel 1:2 000 06.28 (Leeuwin Parade).)
- File No. 3148/986. Swan—No. 41199 (892 square metres) "Recreation" Loc. No. 11216 Diagram 89229 (Public Plan Perth 1:2 000 17.30 and 18.30 (Scadden Street).)
- File No. 3962/989. Witchcliffe—No. 41200 (4.725 7 hectares) "Recreation" Lot No. 53 Reserve Diagram 808 (Public Plan Witchcliffe Townsite 1:2 000 pt. 11.34 (Bussell Highway).)

File No. 1495/989. Plantagenet—No. 41224 (8.659 5 hectares) "Public Recreation" Loc. No. 7663 (formerly portion of Plantagenet Location 2035 and being Lot 201 on Plan 16958) (Public Plan Denmark 1:2 000 21.09 and 21.10 (Crowea Road).)

File No. 4430/989. Swan—No. 41246 (18 square metres) "Padmount Site" Loc. No. 11075 Diagram 88825 (Public Plan Perth 1:2 000 12.19 (Dun Craig Road).)

N. J. SMYTH, Executive Director.

AMENDMENT OF RESERVES

5 January 1990.

His Excellency the Lieutenant-Governor and Administrator in Executive Council has been pleased to approve, under section 37 of the Land Act 1933 of the amendment of the following Reserves.

File No. 865/975—No. 34946 (Swan Locations 9703, 10338, 10364, 11053 and 11054) "Public Recreation" to include Swan Location 11274 (formerly portion of Lot 20 Swan Location 1353 being Lot 602 on Diagram 73623) and of its area being increased to 7.172 5 hectares accordingly. (Plan Perth 1:2 000 22.25 (Norling Road).)

File No. 6874/03—No. 8804 (Swan Location 10355) "School Site" to include Location 10836 as surveyed and shown bordered red on Land Administration diagram 88734 and of its area being increased to 1.291 6 hectares accordingly. (Plan Perth 1:2 000 23.30, 23.31 (Wilkins Street).)

File No. 1509/65—No. 28221 (at Kalamunda) "Site for Aged Persons Homes (Concorde Welfare Association of WA (Inc))" to comprise Kalamunda Lot 605 (formerly Kalamunda Lot 475) and of its area remaining unaltered. (Plan Perth 1:2 000 24.19 (Sanderson Road).)

File No. 1824/24—No. 33269 (Ruabon Lot 14) "Conservation of Flora and Fauna" to include Ruabon Lots 15 and 16 (formerly Ruabon Lots 6 and 5 respectively) and of its area being increased to 33.119 0 square metres accordingly. (Plan Ruabon Townsite (Hithergreen Road).)

File No. 2364/987—No. 40369 (Canning Location 3615) "Drainage" to include Canning Location 3683 (formerly portion of Canning Location 7 and being part of Lot 387 on Plan 3229) and of its area being increased to 2.438 5 hectares accordingly. (Plan Perth 1:2 000 20.19 (William Street).)

File No. 2247/987—No. 40245 (Swan Location 11035) "Public Recreation" to include Swan Location 11294 (formerly portion of Swan Location 2089 and being Lot 16 on Plan 16922) and of its area being increased to 4 376 square metres accordingly. (Plan Perth 1:2 000 BG. 34/22.24 (Rhodes Place).)

File No. 3002/987—No. 40462 (Cockburn Sound Location 2965) "Public Recreation" to include Cockburn Sound Location 3030 (formerly portion of Cockburn Sound Location 549 and being Lot 2 on Plan 16640) and of its area being increased to 7.728 6 hectares accordingly. (Plan Perth 1:2 000 10.12 and 10.13 (Garling Street).)

File No. 1166/964—No. 27559 (Swan Location 7876) "Recreation" to include Canning Location 3677 (formerly portion of Canning Location 700 being Lot 139 on Diagram 42077) and of its area being increased to 9 629 square metres accordingly. (Plan Perth 1:2 000 22.20 (York Street).)

File No. 1386/72—No. 33202 (Swan Location 9223) "Public Recreation" to include Swan Locations 9192, 9870 and 11271 (formerly portion of each of Swan Locations 2039 and 9376 and being Lot 19 on Plan 14570) and of its area being increased to 2.361 6 hectares accordingly. (Plan Perth 1:2 000 16.26 (Swan View Terrace and Johnson Road).)

File No. 7000/951—No. 23408 (Port Hedland Lots 105 and 106) "Government Requirements (Department of Public Works)" to exclude Port Hedland Lot 105 and of its area being reduced to 1 012 square metres accordingly. (Plan Port Hedland 1:2 000 24.34) (Kingsmill Street).)

File No. 4949/896—No. 3819 (Menzies Lot 1084) "Housing (Shire of Menzies)" to include Menzies Lots 1089 to 1091 inclusive (formerly Menzies Town Lots 11, 13 and 15 respectively) and of its area being increased to 4 047 square metres accordingly. (Plan Menzies Townsite (Walsh Street).)

File No. 1519/961—No. 27428 (at Korbel) "Gravel" to comprise Avon Location 28987 as surveyed and shown bordered red on Land Administration Diagram 89305 in lieu of Korbel Lot 40 and of its area being increased to 30.150 3 hectares accordingly. (Plan Korbel Townsite (Korbel West Street).)

File No. 5500/926V2—No. 32414 (Swan Location 8792) "Government Requirements (Mental Health Services)" to exclude that portion now comprising Swan Location 11075 as surveyed and shown bordered red on Land Administration Diagram 88825 and of its area being reduced to 8.869 9 hectares accordingly. (Plan Perth 1:2 000 12.19 (Dun Craig Road).)

File No. 11744/897 V2—No. 18476 (Swan Locations 3134 and 7556) "Recreation" to include Swan Location 11171 as surveyed and shown bordered red on Land Administration Diagram 88921 and of its area being increased to 12.220 3 hectares accordingly. (Plan Perth 1:2 000 11.34 (Nugent Street).)

File No. 2901/954—No. 24090 (Swan Locations 5567 and 8518) "Parklands and Recreation" to exclude that portion of Swan Location 5567 now comprising Swan Location 11302 as surveyed and shown bordered green on Land Administration Diagram 89349 and of its area being reduced to 4.600 7 hectares accordingly. (Plan Perth 1:2 000 15.29 (Salisbury Street).)

- File No. 13804/11—No. 14307 (Wickepin Agricultural Area Lot 68) "Timber (State Forest)" to exclude that portion now comprised in Wickepin Agricultural Area Lot 515, as surveyed and shown bordered red on Land Administration Diagram 88525, and of its area being reduced to 91.312 3 hectares accordingly. (Plan Yilliminning N.E. 1:25 000) (near the Williams-Kondinin Road in the Shire of Wickepin.)
- File No. 6957/908—No. 5254 (Kaluwiri District) "State Battery" to comprise Kaluwiri Location 56 as delineated and shown bordered red on Land Administration Reserve Diagram 807 and of its area being reduced to 19.171 9 hectares accordingly. (Plan Youanmi 1:250 000.)
- File No. 1178/911—No. 13271 (Oldfield District) "Water" to comprise Oldfield Location 1456 as delineated and shown bordered red on Land Administration Reserve Diagram 810 and of its area being reduced to 89.863 3 hectares accordingly. (Plan Ravensthorpe 1:25 000 N.W. (Old Newdegate Road).)
- File No. 1403/960—No. 27179 (Plantagenet Location 7585) "Tertiary Education Site" to include Plantagenet Location 7658 as surveyed and shown bordered red on Land Administration Diagram 89032 and of its area being increased to 142.860 4 hectares accordingly. (Plan Albany and Environs 1:10 000 3.2. (Mercer Road).)
- File No. 3200/970—No. 41081 (at Grass Valley) "Museum" to comprise Grass Valley Lot 135 as surveyed and shown bordered red on Land Administration Diagram 87998 in lieu of Grass Valley Lot 136 and of its area being increased to 6 542 square metres accordingly. (Plan Grass Valley 1:2 000 28.20 (Carter Street).)
- File No. 3171/955—No. 25110 (Swan Location 6345) "Spastic Children's Welfare" to exclude that portion now comprised in Swan Location 10684 as surveyed and shown bordered red on Land Administration Diagram 88246 and of its area being reduced to 3.597 4 hectares accordingly. (Plan Perth 1:2 000 13.29) (Glick Road).)
- File No. 4501/52—No. 23735 (Swan Location 5424) "School Site" to include Location 10684 as surveyed and shown on Diagram 88246 (formerly portion of Swan Location 6345) and of its area increased to 4.941 5 hectares accordingly. (Plan Perth 13.29 1:2 000 (Glick Road).)
- File No. 1913/955—No. 24618 (Victoria Locations 8115, 10097 and 10966) "Conservation of Flora and Fauna" to include Victoria Location 11537 as surveyed and shown bordered red on Lands and Surveys Plan 16026 and of its area being increased to 4 586.452 8 hectares accordingly. (Plan Winchester 1:50 000 (Launer Road).)
- File No. 9691/906—No. 10601 (Canning District) "Timber" to comprise Canning Locations 1674 and 3462 as delineated and shown bordered red on Lands and Surveys Plan 16289 and of its area being increased to 60.029 9 hectares accordingly. (Plan Perth 1:2 000 26.16, 26.17 and 27.16) (Canning Road).)
- File No. 1242/961—No. 26735 (Murray Locations 1516, 1518, 1563, 1633, 1637 and Cockburn Sound Locations 1767, 1861 and 2181) "Recreation" to exclude that portion now comprised in Cockburn Sound Location 3004 as surveyed and shown bordered red on Land Administration Diagram 89241 and of its area being reduced to 7.289 0 hectares accordingly. (Plan Mandurah 1:2 000 10.35 (Culeenup Road).)
- File No. 5743/51—No. 23938 (Narrogin Lots 1308, 1309, 1310, 1311, 1339, 1343, 1344, 1347, 1380, 1384, 1385, 1392, 1396, 1397, 1405, 1407, 1416, 1420, 1421, 1428, 1446, 1448, 1452, 1453, 1472, 1475, 1476, 1499, 1500 and 1503) "Railway Purposes (Housing)" to exclude Narrogin Lots 1311, 1380, 1385, 1405, 1416, 1420, 1421, 1453 and 1476 and of its area being reduced to 1.785 0 hectares accordingly. (Plan Narrogin 1:2 000 11.37 and 12.37).)
- File No. 500/962—No. 27462 (Swan District) "High School Site (Cyril Jackson)" to comprise Swan Location 11290 as surveyed and shown bordered red on Land Administration Diagram 89335 in lieu of Swan Locations 7699 and 8848 and of its area being increased to 10.659 4 hectares. (Plan Perth 1:2 000 18.29 (Reid Street).)
- File No. 3088/907—No. 12151 (at Wagin) "Drain" to comprise Wagin Lot 1834 as surveyed and shown bordered red on Land Administration Plan 16904 in lieu of Wagin Lot 1797 and of its area being increased to 8 342 square metres accordingly. (Plan Wagin 1:2 000 21.34 and 21.35 (Harting and Venture Streets).)
- File No. 1274/985—No. 39108 (Canning District) "School Site" to comprise Canning Location 3635 on Land Administration Diagram 88865 in lieu of Canning Locations 3483, 3484 and 3485 and of its area being increased to 3.525 0 hectares accordingly. (Plan Perth 1:2 000 16.15 and 15.15 (Kielman Road).)
- File No. 3275/959—No. 25459 (Geraldton Lot 1734) "Recreation and Leasing of Cottages" to include Geraldton Lot 2579 as surveyed on Lands and Surveys Diagram 81945 and of its area being increased to about 12.985 8 hectares accordingly. (Plan Geraldton 1:2 000 13.14.)
- File No. 853/988—No. 40585 (at Fitzroy Crossing) "Park and Recreation" to comprise Fitzroy Crossing Lots 253 and 262 on Land Administration Plan 16506 and Fitzroy Crossing Lot 263 as resurveyed on Land Administration Diagram 89000 and of its area being reduced to 807 square metres accordingly. (Plan Fitzroy Crossing 1:2 000 10.26 and 10.27 (Forest Road).)

N. J. SMYTH, Executive Director.

CHANGE OF PURPOSE OF RESERVES

5 January 1990.

His Excellency the Lieutenant-Governor and Administrator in Executive Council has been pleased to approve, under section 37 of the Land Act 1933, of the purposes of the following Reserves.

- File No. 1509/65—No. 28221 (Kalamunda Lot 605) being changed from "Site for Aged Persons Homes (Concorde Welfare Association of W.A. (Inc.) to "Hostel and Aged Persons Homes". (Plan Perth 24.19 1:2 000 (Sanderson Road).)
- File No. 1166/964—No. 27559 (Swan Location 7876 and Canning Location 3677) being changed from "Recreation" to "Public Recreation". (Plan Perth 1:2 000 22.20 (York Street).)
- File No. 7000/951—No. 23408 (Port Hedland Lot 106) being changed from "Government Requirements (Department of Public Works)" to "Government Requirements". (Plan Port Hedland 1:2 000 24.34) (Kingsmill Street).)
- File No. 5500/926V2—No. 32414 (Swan Location 8792) being changed from "Government Requirements (Mental Health Services)" to "Use and Requirements of the Minister for Works". (Plan Perth 1:2 000 12.19 (DunCraig Road).)
- File No. 1672/907—No. 11230 (Dumbleyung Lots 52, 54, 139, 182 and 183 being changed from "Water" to "Water Supply". (Plan Dumbleyung Townsite) (Mauser Street).)
- File No. 13804/11—No. 14307 (Wickepin Agricultural Area Lot 68) being changed from "Timber (State Forest)" to "Conservation of Flora and Fauna". Public Plan: Yilliminning N.E. 1:25 000.
- File No. 612/973—No. 32277 (Canning Location 2514) being changed from "Recreation" to "Public Recreation". (Plan Perth 1:2 000 25.21 (Nangkita Road).)
- File No. 6957/908—No. 5254 (Kaluwiri Location 56) being changed from "State Battery" to "Mineral Processing". (Plan Youanmi 1:250 000.)
- File No. 1178/911—No. 13271 (Oldfield Location 1456) being changed from "Water" to "Water Supply and Gravel". (Plan Ravensthorpe 1:25 000 N.W.) (Old Newdegate Road).)
- File No. 1960/971—No. 32239 (Coolgardie Lot 2115) being changed from "Youth Club Hallsite (Police and Citizens)" to "Youth Club Hallsite". (Plan Coolgardie 1:2 000 9.12 (Lindsay Street).)
- File No. 9691/906—No. 10601 (Canning Locations 1674 and 3462) being changed from "Timber" to "Water Supply". (Plan Perth 1:2 000 26.16, 26.17 and 27.16) (Canning Road).)
- File No. 1242/961—No. 26735 (Murray Locations 1516, 1518, 1563, 1633, 1637 and Cockburn Sound Locations 1767, 1861 and 2181) being changed from "Recreation" to "Public Recreation". (Plan Mandurah 1:2 000 10.35 (Culeenup Road).)
- File No. 3174/989—No. 20489 (Avon Location 25478) being changed from "School Teachers' Quarters" to "Use and Requirements of the Government Employees Housing Authority". (Plan Narembeen Townsite (Wilfred and Thomas Streets).)
- File No. 1274/985—No. 39108 (Canning Location 3635) being changed from "School Site" to "Use and Requirements of the Minister for Works". (Plan Perth 1:2 000 16.15 and 15.15 (Kielman Road).)
- File No. 3240/973—No. 33517 (Denham Lot 223) being changed from "Depot Site (Shire of Shark Bay)" to "Recreation". (Plan Denham 1:2 000 39.11 (Francis Road).)

N. J. SMYTH, Executive Director.

CANCELLATION OF RESERVES

5 January 1990.

His Excellency the Lieutenant-Governor and Administrator in Executive Council has been pleased to approve, under section 37 of the Land Act 1933 the cancellation of the following Reserves.

- File No. 1018/73—No. 33131 (Swan Locations 9192 and 9870) "Public Recreation" (Plan Perth 1:2 000 16.26 (Swan View Terrace).)
- File No. 1519/961—No. 27427 (Korbel Lot 39) "Sanitary and Rubbish Disposal Site" (Plan Korbel Townsite (Korbel West Street).)
- File No. 5022/19—No. 17348 (Korbel Lot 34) "Recreation" (Plan Korbel Townsite (Korbel West Road).)
- File No. 3234/15—No. 16054 (Korbel Lot 33) "Excepted from Sale" (Plan Korbel Townsite (Barr Street).)

- File No. 3235/15—No. 16053 (Korbel Lots 9, 10 and 11) "State Hotel Site" (Plan Korbel Townsite (First Street).)
- File No. 3235/15—No. 16052 (Korbel Lot 7) "Public Buildings" (Plan Korbel Townsite).
- File No. 2343/64—No. 27347 (Korbel Lot 19) "Municipal Purposes—Bush Fire Brigade Depot" (Plan Korbel Townsite.)
- File No. 1808/916—No. 27187 (Korbel Lot 38) "Hall Site" (Plan Korbel Townsite).
- File No. 3732/926—No. 20266 (Avon District) "Pipe Track" (Plan Calcalling 1:50 000 (Mukinbudin N.E. Road).)
- File No. 2788/963—No. 26966 (Mount Magnet Lot 395) "Public Utility" (Plan Mount Magnet Townsite (Warren Street).)
- File No. 1941/61—No. 26098 (Swan Location 7286) "Parkland and Recreation" (Plan Perth 02 21.21, 21.22 (Hicks Street, Dawson Avenue).)
- File No. 740/969 V2—No. 29880 (Swan Locations 1560, 5234 and 10786) "Government Requirements" (Plan Perth 1:2 000 21.22 and 21.23 (Dawson Avenue).)
- File No. 859/915—No. 29062 (Swan Locations 9254 and 10787) "Government Requirements". (Plan Perth 1:2 000 21.22 (Dawson Avenue).)
- File No. 5857/898—No. 5875 (Clifton Estate Lot 8) "School Site" (Plan Bunbury 1:10 000 2.8 (Road No. 1303).)
- File No. 14275/903—No. 9108 (Clifton Estate Lot 37) "Hall Site and Recreation Ground". (Plan Bunbury 1:10 000 2.8 (Road No. 1303).)
- File No. 1802/953—No. 23768 (Geraldton Lot 1384) "School Site" (Plan Geraldton 1:2 000 15.18 (Chapman Road).)
- File No. 9691/906—No. 25222 (Canning Location 1674) "Gravel". (Plan Perth 1:2 000 26.16, 26.17 and 27.16 (Canning Road).)
- File No. 3360/979—No. 36485 (Port Hedland Lot 5268) "Use and Requirements of the Minister for Works" (Plan Port Hedland 1:2 000 25.22 (Yanderra Crescent).)
- File No. 3346/960—No. 33486 (Wyndham Lots 611 and 1366) "Depot Site (Public Works Department)". (Plan Wyndham 1:2 000 21.11 (Reginald Street).)
- File No. 1889/987—No. 40495 (Perenjori Lot 155) "Use and Requirements of the Government Employees Housing Authority" (Plan Perenjori Townsite (Road No. 5718).)
- File No. 14930/899—No. 399 (Victoria District) "Stone Quarry" (Plan Howatharra 1:25 000 SE (off White Peak Road).)
- File No. 3069/958—No. 25190 (Walpole Lot 30) "Road Board Purposes" (Plan Walpole Townsite).
- File No. 1497/936—No. 21597 (Reedy Lot 34) "Recreation" (Plan Reedy Townsite (Pearce Street).)
- File No. 13620/908—No. 11651 (Reedy Lot 115) "Water and Camping" (Plan Reedy Townsite (Bell Street).)
- File No. 1942/970—No. 30911 (Geraldton Lot 2579) "Water Supply". (Plan Geraldton 1:2 000 13.14 (Astrolabe Lane).

N. J. SMYTH, Executive Director.

PUBLIC WORKS ACT 1902
SALE OF LAND

5155/48.

Notice is hereby given that His Excellency the Lieutenant-Governor and Administrator has authorised under section 29 (7) (a) (ii) of the Public Works Act 1902 the sale by public auction or private contract of the land hereunder described, such land being no longer required for the work for which it was acquired.

Land

Portion of Avon Location V and being Lot 2 the subject of diagram 18307 and being the land remaining in Certificate of Title Volume 1111 Folio 206 as is shown more particularly delineated and coloured green on L.A.W.A. 548.

SALE OF LAND

3108/1989.

Notice is hereby given that the piece or parcel of land hereinafter described is no longer required for the purpose for which it was resumed and is available for sale under the provisions of section 29 (1) of the Public Works Act 1902.

A person who immediately prior to the taking of the land referred to had an estate in fee simple in that land may, within three months after publication of this Notice in the *Gazette* and in accordance with the provisions of section 29 (3) of the Public Works Act 1902 apply to the Minister for Works at the Office of the Department of Public Works for an option to purchase the land but such application shall be subject to the provisions of section 29 (3) (ca) of that Act.

Land

Portion of North Fremantle Town Lot P24 being Part of 5 on Diagram 33576 and being part of the resumed land remaining in Certificate of Title Volume 885 Folio 128 as is shown more particularly delineated and coloured green on plan L.A., W.A. 528.

SALE OF LAND

2030/1989.

Notice is hereby given that His Excellency the Lieutenant-Governor and Administrator has authorised under section 29 (7) (a) (ii) of the Public Works Act 1902 the sale by public auction or private contract of the land hereunder described, such land being no longer required for the work for which it was acquired.

Land

Portion of Canning Location 246 and being part of Lot 5 on Diagram 4641 and being the unresumed portion of land contained in Certificate of Title Volume 1249 Folio 207 as is shown more particularly delineated and coloured green on Plan L.A., W.A. 544.

SALE OF LAND

1687/926.

Notice is hereby given that His Excellency the Lieutenant-Governor and Administrator has approved under section 29B (1) (a) (i) of the Public Works Act 1902 of the sale by public auction or private contract of the land hereunder described, which was compulsorily taken or resumed under that Act for a public work, namely Rathmines School (including Road Diversion) and has been used for that public work for a period of ten years or more and being no longer required for that work.

Land

Wellington Location 4161 held as Reserve 19612 as is more particularly delineated and coloured green on Plan L.A., W.A. 549.

SALE OF LAND

L&PB 147/86"A".

Notice is hereby given that His Excellency the Lieutenant-Governor and Administrator has authorised under section 29 (7) (a) (ii) of the Public Works Act 1902, the sale by public auction or private contract of the land hereunder described, such land being no longer required for the work for which it was acquired.

Land

1. Portion of Nelson Locations 3793 and 3755 and Nelson Locations 141 and 3784 and being Lot 1 on Plan 17088 being part of the land contained in Certificate of Title Volume 1176 Folio 203 as is shown more particularly delineated and coloured green on Plan L.A., W.A. 500.
2. Portion of Nelson Location 2745 and being Lot 3 on Plan 17088 being part of the land contained in Certificate of Title Volume 1176 Folio 203 as is shown more particularly delineated and coloured green on Plan L.A., W.A. 500.

Dated this 21st day of December 1989.

N. J. SMYTH, Executive Director, Department of Land Administration.

SALE OF LAND

MRD 41-133-17

Notice is hereby given that His Excellency the Lieutenant Governor and Administrator has authorised under section 29 (7) (a) (ii) of the Public Works Act 1902 the sale by public auction or private contract of the land hereunder described, such land being no longer required for the work for which it was acquired.

Land

Portion of Perthshire Location Au and being part of Lot 1 on Diagram 2531 and being part of the land comprised in Certificate of Title Volume 530 Folio 109 as is shown more particularly delineated and coloured green on Plan MRD 89-10 (Hector Street West, Osborne Park).

Portion of Perthshire Location Au and being part of Lot 3 the subject of Diagram 53959 and being part of the land comprised in Certificate of Title Volume 1505 Folio 22 as is shown more particularly delineated and coloured green on Plan MRD 89-11 (Telford Crescent, Osborne Park).

SALE OF LAND

MRD 41-148-186

Notice is hereby given that His Excellency the Lieutenant Governor and Administrator has authorised under section 29 (5) of the Public Works Act 1902 the sale by public auction or private contract of the land hereunder described, such land being no longer required for the work for which it was taken.

Land

Portion of Swan Location 25 and being part of Lot 9 on Plan 4575 being part of the land remaining in Certificate of Title Volume 1182 Folio 809 as is shown more particularly delineated and coloured green on Plan MRD 89-3 (Great Eastern Highway Bypass, South Guildford).

Portion of Swan Location 25 and being part of Lot 38 on Plan 6915 being part of the land in Certificate of Title Volume 1250 Folio 546 as is shown more particularly delineated and coloured green on Plan MRD 89-3 (Great Eastern Highway Bypass, South Guildford).

Dated this 3rd day of January 1989.

D. R. WARNER, Director Administration and Finance, Main Roads Department.

WITCHCLIFFE TOWNSITE
AMENDMENT OF BOUNDARIES

Perth, 5 January 1990.

File No. 6555/924 V2.

His Excellency the Lieutenant-Governor and Administrator in Executive Council has been pleased to approve, under section 10 of the Land Act 1933, of the amendment of the boundaries of Witchcliffe Townsite to include the area described in the Schedule hereunder.

Schedule

All that portion of land bounded by lines starting from the northeastern corner of Sussex Location 4659, a point on a present southwestern boundary of Witchcliffe Townsite and extending southwesterly, northwesterly, easterly and generally southeasterly along boundaries of Witchcliffe Lot 53, as shown on Department of Land Administration Reserve Diagram 808, to the southernmost southwestern corner of the eastern severance of Location 2183, a point on a present northern boundary of Witchcliffe Townsite and thence westerly and southeasterly along boundaries of that Townsite to the starting point.

Public Plan: Witchcliffe 1:2 000 BF28/11.34.

N. J. SMYTH, Executive Director.

CANCELLATION OF KORBEL TOWNSITE

Perth, 5 January 1990.

File No. 988/913.

His Excellency the Lieutenant-Governor and Administrator in Executive Council has been pleased to approve, under section 10 of the Land Act 1933, of the cancellation of Korbel Townsite.

N. J. SMYTH, Executive Director.

KINGS PARK BOARD
Appointment of Member

Perth, 5 January 1990.

File No. 3000/981.

It is hereby notified that His Excellency the Lieutenant-Governor and Administrator in Executive Council has been pleased to appoint, under the provisions of the Parks and Reserves Act 1895, Colin John Jamieson a member of the Board to control and manage Class "A" Reserve No. 1720 (Kings Park) for a term expiring 3 February 1991.

N. J. SMYTH, Executive Director.

LOCAL GOVERNMENT

BUSH FIRES ACT 1954

Shire of Wongan-Ballidu

It is hereby notified that the following have been appointed Bush Fire Control Officers for the Shire of Wongan-Ballidu.

All previous appointments are cancelled.

Chief Bush Fire Control Officer—I. P. Barrett-Lennard

Deputy Chief Fire Control Officer—A. J. Doust

Fire Weather Officer—

Deputy Fire Weather Officer—

Fire Control Officers—

A. G. Williams
P. C. Booth
D. G. S. Hood
M. A. Strahan
I. F. Hooper
M. W. C. Mincherton
I. A. C. Smith
E. A. Hasson
E. C. Ganzer
A. H. Wilding
R. P. Hooper

A. J. DOUST, Shire Clerk.

Shire of Menzies

It is hereby notified that the following have been appointed Bush Fire Control Officers for the Shire of Menzies.

All previous appointments are cancelled.

Chief Bush Fire Control Officer—

Deputy Chief Fire Control Officer—

Fire Weather Officer—

Deputy Fire Weather Officer—

Fire Control Officers—

J. E. Findlayson
B. D. Robinson
S. F. Tonkin
P. J. Rodgers

P. J. RODGERS, Shire Clerk.

SUSPENSION OF SECTION 25

Correspondence No. 166

Bush Fires Board, Perth.

Pursuant to the powers contained in Section 25B of the Bush Fires Act, I hereby suspend the operation of the provisions of Section 25 of the said Act, that relate to a fire lit, or which is lit, for the purpose of destroying garden refuse or rubbish or for the like purpose and shall have effect until revoked on land set aside for the Shire of Lake Grace rubbish disposal sites situated on:—

- a. Varley Rubbish Disposal Site, Reserve No. 20390.
- b. Lake Grace Rubbish Disposal Site, Reserve No. 31770.
- c. Newdegate Rubbish Disposal Site, Reserve No. 25063.

This Order revokes any previous order relating to the abovementioned sites.

Specified Conditions

1. All dumping of rubbish to be confined to the area that Council have provided for the purpose and that a sign be maintained at the site to inform the public that dumping in any other area is prohibited.
2. A sign warning of prohibitions of unauthorised lighting of fires to be erected and maintained at the site.
3. The existing fences to be maintained in a sound condition throughout the period of the suspension.
4. All grass and bush of a flammable nature, save live standing trees on the reserve, be burnt or removed prior to the fires being lit.
5. The accumulated refuse to be lit regularly only by the authorised Shire Council Refuse Contractor or such persons specifically authorised to do so by the Shire Council.
6. No fires to be lit on land subject to the suspension on a day for which the Fire Danger Forecast issued by the Bureau of Meteorology in Perth in respect of the locality is "Very High" or "Extreme".

IAN TAYLOR, Minister for Police and Emergency Services.

LOCAL GOVERNMENT ACT 1960
NOTICE OF INTENTION TO BORROW
Shire of Dumbleyung

Proposed Loan No. 61 of \$150 000

Pursuant to Section 610 of the Local Government Act 1960, the Dumbleyung Shire Council hereby gives notice that it proposes to borrow money by the sale of Debentures on the following terms and for the following purposes.

\$150 000 payable over a period of 15 years at the office of the Council by 30 half yearly instalments of Principal and Interest.

Purpose: Construction of a Hall Kitchen, Boardroom and Office alterations.

Plans specifications and estimates of costs required by Section 609 of the Local Government Act are available for inspection by Ratepayers at the office of Council during normal office hours for a period of 30 days following publication of this notice.

Dated this 4th Day of January 1990.

G. J. GOODING, President.
D. GLOVER, Acting Shire Clerk.

Shire of Albany

Proposed Loan (No. 126) of \$139 000

Pursuant to section 610 of the Local Government Act 1960, the Council of the Municipality of the Shire of Albany hereby gives notice that it proposes to borrow money by the sale of a single debenture on the following terms for the following purpose.

\$139 000 for a period of 5 years repayable at the office of the Council by 10 equal half yearly instalments of Principal and Interest.

Purpose: Roadworks—Upgrading of Suburban Streets.

Proposed specifications and estimates of costs as required by section 609 of the Act are available for inspection at the office of Council during normal office hours for a period of 35 days from the publication of this Notice.

Dated this 22nd day of December, 1989.

H. A. RIGGS, O.A.M., J.P. President.
R. P. BOARDLEY, Acting Shire Clerk.

Shire of Greenough

Proposed Loan (No. 64) of \$150 000

Pursuant to section 610 of the Local Government Act 1960, the Shire of Greenough hereby gives notice of its intention to borrow money by the sale of a single debenture on the following terms and for the following purpose: \$150 000 for a period of ten (10) years. Payable twenty (20) half yearly instalments of principal and interest.

Purpose: Extension to the Administration Centre.

Plans, specifications and estimates as required by section 609 are available for inspection by ratepayers at the Council Office, Eastward Road, Utaarra during business hours for thirty five (35) days after the publication of this notice.

Dated 3 January 1990.

G. S. GARRATT, President.
W. T. PERRY, Shire Clerk.

Shire of Dalwallinu

Proposed Loan No. 143 of \$100 000

Pursuant to section 610 of the Local Government Act 1960, the Dalwallinu Shire Council hereby gives notice of its intention to borrow money by the sale of debentures on the following terms and for the following purpose.

\$100 000 for a term of 5 years at the ruling rate of interest repayable at the Office of the Council by 10 half yearly instalments of principal and interest. Purpose: Purchase of Plant.

Plans, specifications and estimates of costs as required by section 609 of the Act are open for inspection at the office of the Council during office hours for thirty five days after publication of this notice.

Dated 5 January, 1990.

W. M. DINNIE, President
W. T. ATKINSON, Shire Clerk.

MAIN ROADS

MRD 42-33-G

MAIN ROADS ACT, 1930; PUBLIC WORKS ACT, 1902

NOTICE OF INTENTION TO TAKE OR RESUME LAND

The Minister for Works hereby gives notice, in accordance with the provisions of Section 17 (2) of the Public Works Act, 1902, that it is intended to take or resume under Section 17 (1) of that Act the pieces or parcels of land described in the Schedule hereto and being all in the Bridgetown-Greenbushes District, for the purpose of the following public works namely, widening and realignment of South West Highway H9 (SLK Section 101.4-107.7) and that the said pieces or parcels of land are marked off on Plan MRD WA 8802-195, 196, 211, 212, 236, 237 and 238 which may be inspected at the office of the Commissioner of Main Roads, Waterloo Crescent, East Perth.

Schedule

No.	Owner or Reputed Owner	Occupier or Reputed Occupier	Description	Area (Approx)
1.	Colin Edward Barber and Edith May Priscilla Barber	Commissioner of Main Roads (Purchaser vide Caveat E201626)	Portion of Nelson Location 11298 being part of the land comprised in Certificate of Title Volume 1292 Folio 28.	5 840 m ²
2.	David Charles Grose	Hon Minister for Works	Portion of Nelson Location 12046 being part of the land comprised in Certificate of Title Volume 1522 Folio 50.	3 285 m ²

No.	Owner or Reputed Owner	Occupier or Reputed Occupier	Description	Area (Approx)
3.	Robert Paterson Farquhar	Hon Minister for Works	Portion of Nelson Location 1771 being part of the land comprised in Certificate of Title Volume 1101 Folio 737.	1 920 m ²
4.	Kenneth William Sawyer and Maureen Phoebe Groundsell Sawyer	Hon Minister for Works	Portion of Nelson Location 1293 being part of the land comprised in Certificate of Title Volume 1098 Folio 56.	2 370 m ²
5.	Ross William Campbell and Peggy Rosalind Campbell	Commissioner of Main Roads (Purchaser vide Caveat E244157)	Portion of Nelson Location 1398 being part of the land comprised in Certificate of Title Volume 1087 Folio 406.	5 340 m ²
6.	Lester Owen Rickman and Violet May Rickman	Hon Minister for Works	Portion of Nelson Location 8449 being part of the land comprised in Certificate of Title Volume 1522 Folio 49.	1 070 m ²
7.	Frank Edward Brookes	Commissioner of Main Roads (Purchaser vide Caveat E200981)	Portion of Nelson Location 1907 being part of the land comprised in Certificate of Title Volume 945 Folio 38.	4 675 m ²
8.	Frank Edward Brookes	Commissioner of Main Roads (Purchaser vide Caveat E200981)	Portion of Nelson Location 1845 being part of the land comprised in Certificate of Title Volume 666 Folio 97.	650 m ²

MRD 42-47-D

NOTICE OF INTENTION TO TAKE OR RESUME LAND

The Minister for Works hereby gives notice, in accordance with the provisions of section 17 (2) of the Public Works Act, 1902, (as amended) that it is intended to take or resume under section 17 (1) of that Act the pieces or parcels of land described in the Schedule hereto and being all in West Arthur District, for the purpose of the following public works namely, the widening and realignment of Roelands-Lake King Road (70.5-90.5 SLK Section) and that the said pieces or parcels of land are marked off on Plan MRD WA 8902-112, 113, 114, 116 and 117 which may be inspected at the office of the Commissioner of Main Roads, Waterloo Crescent, East Perth.

Schedule

No.	Owner or Reputed Owner	Occupier or Reputed Occupier	Description	Area (Approx)
1.	Joyce Mary Patterson Wunnenburg and Mervyn James Wunnenburg	J M P & M J Wunnenburg	Portion of Wellington Locations 3606 and 3607 and being part of the land contained in Certificate of Title Volume 1405 Folio 901.	6 140 m ²
2.	Water Authority of Western Australia	Water Authority of Western Australia	Portion of Wellington Locations Pt 4436, Pt 4192 and 2984 and being part of Lot 52 on Plan 16391 and being part of the land in contained Certificate of Title Volume 1808 Folio 662.	1.413 2 ha
3.	Minister for Water Resources	Minister for Water Resources	Portion of Wellington Location 1671 and being part of the land contained in Certificate of Title Volume 833 Folio 147	630 m ²
4.	Ernest Henry Gibbs and Valma Josephine Gibbs	E H & V J Gibbs	Portion of Pt Wellington Location 1218 and being part of the land contained in Certificate of Title Volume 1041 Folio 520.	6 600 m ²
5.	Ernest Henry Gibbs and Valma Josephine Gibbs	E H & V J Gibbs	Portion of Pt Wellington Location 1217 and being part of the land contained in Certificate of Title Volume 1041 Folio 653.	7 350 m ²

Dated this 3rd day of January 1990.

D. R. WARNER, Director Administration and Finance,
Main Roads Department.

MARINE AND HARBOURS**NAVIGABLE WATERS REGULATIONS
SWIMMING AREAS**

29 December 1989.

Acting pursuant to the powers conferred by Regulations 10A (a) and (b) of the Navigable Waters Regulations, the Department of Marine and Harbours, by this notice defines and sets aside the following area of navigable waters which shall not be used for any purpose other than swimming and from which boating is excluded.

Shire of Collie—Stockton Open Cut

All those waters south of a line drawn at 247 degrees true from the eastern foreshore 85 metres south of the southern edge of the boat launching ramp as marked by buoys in the water and signs on the foreshore.

WATER SKI AREAS

29 December 1989.

Acting pursuant to the powers conferred by Regulation 48A of the Navigable Waters Regulations, the Department of Marine and Harbours by this notice define and sets aside the following area of navigable waters for the purpose of water skiing between the hours of sunrise and sunset and orders that swimming or bathing shall be prohibited therein.

Shire of Collie—Stockton Open Cut

All those waters of the Stockton Open Cut providing that no water skiing is permitted south of the line drawn from the foreshore at 247 degrees true, 85 metres south of the southern edge of the boat launching ramp, or within 45 metres of the foreshore except at the designated ski take off and landing area commencing from the southern edge of the boat launching ramp and extending south along the foreshore for 50 metres.

All water skiing within this area shall be conducted in an anticlockwise direction.

J. M. JENKIN, General Manager, Executive Director.

**WESTERN AUSTRALIAN MARINE ACT 1982
RESTRICTED SPEED AREA—ALL VESSELS**

29 December 1989.

Acting pursuant to the powers conferred by section 67 of the Western Australian Marine Act 1982 the Department of Marine and Harbours by this notice revoked paragraph 3 (b) (iii) of the notice published in the *Government Gazette* dated 30 October 1987 relating to Restricted Speed Areas, Hillarys Boat Harbour.

Providing however that such revocation shall only apply on Sunday, 14 January 1990 between the hours of 1.00 pm and 4.00 pm and is applicable to those *bona fide* members of the Western Australian Jet Ski Boating Association participating in an approved aquatic event in those areas of the harbour approved for the event.

J. M. JENKIN, Executive Director.

POLICE**ROAD TRAFFIC ACT 1974**

I, Ian Frederick Taylor, being the Minister for the Crown for the time being administering the Road Traffic Act 1974, acting pursuant to the powers conferred by section 83 (1) of that Act, and the consent of the Local Authority/Authorities having been obtained and nominated for the purpose of Cycle Races by Members/Entrants of the West Coast Veterans Bicycle Club on 24 December 1989 between the hours of 9.00 am—11.30 am do hereby approve the temporary suspension of regulations made under such Act on the carriageways mentioned hereunder.

Racing to be confined to Bradford Street, Chilvers Street, Valentine Street, Hazelhurst Street.

I, Ian Frederick Taylor, being the Minister for the Crown for the time being administering the Road Traffic Act 1974, acting pursuant to the powers conferred by section 83 (1) of that Act, and the consent of the Local Authority/Authorities having been obtained and nominated for the purpose of Time Trials by Members/Entrants of the Australian Time Trials Association on 31 December, 1989 between the hours of 0800 and 1030, do hereby approve the temporary suspension of regulations made under such Act on the carriageways mentioned hereunder.

Racing to be strictly confined to York Road, Inkpen Road, Great Eastern Highway.

I, Ian Frederick Taylor, being the Minister for the Crown for the time being administering the Road Traffic Act 1974, acting pursuant to the powers conferred by section 83 (1) of that Act, and the consent of the Local Authority/Authorities having been obtained and nominated for the purpose of Cycle Races by Members/Entrants of the Northern Districts Cycle Club on 17 December 1989 between the hours of 9.00 am—11.00 am do hereby approve the temporary suspension of regulations made under such Act on the carriageways mentioned hereunder.

Racing to be confined to Hunt Street, Montgomery Way, Irvine Way.

I, Ian Frederick Taylor, being the Minister for the Crown for the time being administering the Road Traffic Act 1974, acting pursuant to the powers conferred by section 83 (1) of that Act, and the consent of the Local Authority/Authorities having been obtained and nominated for the purpose of a Triathlon by Members/Entrants of the Fremantle Triathlon Club on 28 January 1989 between the hours of 6.30—11.15 am do hereby approve the temporary suspension of regulations made under such Act on the carriageways mentioned hereunder.

Racing to be confined to Rosedale Road, Old Northam Road.

I, Ian Frederick Taylor, being the Minister for the Crown for the time being administering the Road Traffic Act 1974, acting pursuant to the powers conferred by section 83 (1) of that Act, and the consent of the Local Authority/Authorities having been obtained and nominated for the purpose of a Triathlon by Members/Entrants of the Albany Leisure and Aquatic Centre on 14 January 1990, between the hours of 8.00 am—11.30 am do hereby approve the temporary suspension of regulations made under such Act on the carriageways mentioned hereunder.

Racing to be confined to the left hand side of carriageway on Flinders Parade, Middleton Beach Road, Golf Links Road, Troode Street, Lower King Road, Nanarup Road, Adelaide Crescent, Cheyne Walk, Wylie Crescent, McKenzie Street, Middleton Street, Middleton Beach Road, Flinders Parade.

I, Ian Frederick Taylor, being the Minister for the Crown for the time being administering the Road Traffic Act 1974, acting pursuant to the powers conferred by section 83 (1) of that Act, and the consent of the Local Authority/Authorities having been obtained and nominated for the purpose of Time Trials by Members/Entrants of the Australian Time Trials Association on 21 January 1990 between the hours of 7.30 am—9.30 am do hereby approve the temporary suspension of regulations made under such Act on the carriageways mentioned hereunder.

Racing to be confined to Wanneroo Road.

I, Ian Frederick Taylor, being the Minister for the Crown for the time being administering the Road Traffic Act 1974, acting pursuant to the powers conferred by section 83 (1) of that Act, and the consent of the Local Authority/Authorities having been obtained and nominated for the purpose of Time Trials by Members/Entrants of the Australian Time Trials Association on 9, 16, 23, 30 January and 6 February 1990 between the hours of 1700—1900 do hereby approve the temporary suspension of regulations made under such Act on the carriageways mentioned hereunder.

Racing to be confined to Baile Road, Bannister Road.

I, Ian Frederick Taylor, being the Minister for the Crown for the time being administering the Road Traffic Act 1974, acting pursuant to the powers conferred by section 83 (1) of that Act, and the consent of the Local Authority/Authorities having been obtained and nominated for the purpose of a Triathlon by Members/Entrants of the Fremantle Triathlon Club on 7 January and 22 April 1990 between the hours of 8.00 am—11.30 am do hereby approve the temporary suspension of regulations made under such Act on the carriageways mentioned hereunder.

Racing to be confined to the left hand side of carriageway only on Alexander Way, Anchorage Drive, Marmion Avenue, Burns Beach Road, Toulon Place, Itea Place, St. Malo Court, Syros Court, Kingslynn Rise, Rosslare Promenade, Clarecastle Rise.

I, Ian Frederick Taylor, being the Minister for the Crown for the time being administering the Road Traffic Act 1974, acting pursuant to the powers conferred by section 83 (1) of that Act, and the consent of the Local Authority/Authorities having been obtained and nominated for the purpose of Cycle Races by Members/Entrants of the Peal District Cycling Club in Carcoola on 7, 14, 21, 28 January 1990 between the hours of 8.00 am—12 noon, do hereby approve the temporary suspension of regulations made under such Act on the carriageways mentioned hereunder.

Racing to be confined to the left hand side of the carriageway on Carcoola Avenue, Wandoo Drive, Wisteria Crescent—Carcoola.

I, Ian Frederick Taylor, being the Minister for the Crown for the time being administering the Road Traffic Act 1974, acting pursuant to the powers conferred by section 83 (1) of that Act, and the consent of the Local Authority/Authorities having been obtained and nominated for the purpose of Triathlon by Members/Entrants of the Albany Triathlon Club on 7 January 1990 between the hours of 9.00 am—12 noon, do hereby approve the temporary suspension of regulations made under such Act on the carriageways mentioned hereunder.

Racing to be confined to the left hand side of carriageway only on Barker Road, Graham Street, Sanford Road, North Road, Albany Highway.

I, Ian Frederick Taylor, being the Minister for the Crown for the time being administering the Road Traffic Act 1974, acting pursuant to the powers conferred by section 83 (1) of that Act, and the consent of the Local Authority/Authorities having been obtained and nominated for the purpose of a Triathlon by Members/Entrants of the West Coast Veterans Bicycle Club on 21 January 1990 between the hours of 9.00 am—12 noon, do hereby approve the temporary suspension of regulations made under such Act on the carriageways mentioned hereunder.

Racing to be confined to Albany Rowing Club Car Park, the left hand side of carriageway only on Nanarup Road, Lower Kalgan Bridge, Nanarup Car Park and return to start point, East Bank Road.

I, Ian Frederick Taylor, being the Minister for the Crown for the time being administering the Road Traffic Act 1974, acting pursuant to the powers conferred by section 83 (1) of that Act, and the consent of the Local Authority/Authorities having been obtained and nominated for the purpose of Cycle Races by Members/Entrants of the Melville-Fremantle Cycling Club on 7, 14, 21 and 28 January 1990 between the hours of 9.00 am—11.30 am do hereby approve the temporary suspension of regulations made under such Act on the carriageways mentioned hereunder.

Racing to be confined to the left hand side of the carriageway only on Magnet Road, Bell Street, Vulcan Road.

I, Ian Frederick Taylor, being the Minister for the Crown for the time being administering the Road Traffic Act 1974, acting pursuant to the powers conferred by section 83 (1) of that Act, and the consent of the Local Authority/Authorities having been obtained and nominated for the purpose of Time Trials by Members/Entrants of the Australian Time Trials Association on 7 January 1990 between the hours of 0730—0930, do hereby approve the temporary suspension of regulations made under such Act on the carriageways mentioned hereunder.

Racing to be confined to Thomas Road.

I, Ian Frederick Taylor, being the Minister for the Crown for the time being administering the Road Traffic Act 1974, acting pursuant to the powers conferred by section 83 (1) of that Act, and the consent of the Local Authority/Authorities having been obtained and nominated for the purpose of Time Trials by Members/Entrants of the Australian Time Trials Association on 14 January 1990 between the hours of 0730—0900 do hereby approve the temporary suspension of regulations made under such Act on the carriageways mentioned hereunder.

Racing to be confined to Baile Road, Bannister Road.

Dated at Perth 21 December 1989.

IAN TAYLOR, Minister for Police.

PORT AUTHORITIES

ALBANY PORT AUTHORITY ACT 1926

Notice

Application to Lease

In accordance with the provision of section 25 of the Albany Port Authority Act 1926, it is hereby advertised that an application has been received from Hall's Shipping & General Agencies to renew the lease on Lot 11 Port Road for a period exceeding three years for operation of shipping and general agency.

Dated this 21st day of December 1989.

B. J. E. HUDSON, General Manager.

PREMIER AND CABINET

PREMIER AND STATE ADMINISTRATION

It is hereby notified for public information that His Excellency the Lieutenant-Governor and Administrator has approved the following temporary allocation of portfolios during the absence of the Hon. G. J. Troy MLA for the period 3-29 January 1990 inclusive.

Acting Minister for Labour; Employment and Training; Productivity; Minister Assisting the Minister for Education with TAFE—Hon. G. L. Hill MLA.

It is hereby notified for public information that His Excellency the Lieutenant-Governor and Administrator has approved the following temporary allocation of portfolios during the absence of the Hon. G. C. Edwards MLC for the period 1-14 January 1990 inclusive.

Acting Minister for Racing and Gaming; Sport and Recreation; Youth—Hon. K. J. Wilson MLA.

It is hereby notified for public information that His Excellency the Lieutenant-Governor and Administrator has approved the following temporary allocation of portfolios during the absence of the Hon. J. P. Carr MLA for the period 26 December 1989 to 9 January 1990 inclusive

Acting Minister for Mines; Fuel and Energy; Mid-West—Hon. G. L. Hill MLA.

It is hereby notified for public information that His Excellency the Lieutenant-Governor and Administrator has approved the following temporary allocation of portfolios during the absence of the Hon. P. A. Beggs for the period 10-24 January 1990 inclusive.

Acting Minister for Housing; Planning—Hon. C. M. Lawrence MLA.

It is hereby notified for public information that His Excellency the Lieutenant-Governor and Administrator has approved the following temporary allocation of portfolios during the absence of the Hon. E. K. Hallahan MLC for the period 15 January-4 February 1990 inclusive.

Acting Minister for Local Government; The Family; The Aged—Hon. J. P. Carr MLA.

Acting Minister for Lands—Hon. K. J. Wilson MLA.

Acting Minister Assisting the Minister for Women's Interests—Hon. C. M. Lawrence MLA.

G. C. PEARCE, Chief Executive, Department of the Premier.

REGISTRAR GENERAL

BIRTHS, DEATHS AND MARRIAGES ACT 1961-1979

APPOINTMENT

Section 6

28th December 1989.

It is hereby notified, for general information Mr Owen Douglas Deas has been appointed as District Registrar of Births, Deaths and Marriages for the Port Hedland Registry District to maintain an office at Port Hedland during absence on leave of Richard Wayne Stevenson. This appointment dated from 22nd December 1989 to 5th January 1990.

D. G. STOCKINS, Registrar General.

TOWN PLANNING AND DEVELOPMENT

TOWN PLANNING AND DEVELOPMENT ACT 1928

SCHEME AMENDMENTS AVAILABLE FOR INSPECTION

City of Canning Town Planning Scheme No. 16—Amendments Nos. 535 and 546

Ref: 853-2-16-18, Pts. 535 and 546.

Notice is hereby given that the City of Canning has prepared the abovementioned scheme amendments for the purpose of—

Amendment No. 535—adding 179 High Road (Lot 228) Willetton, to Appendix 2 (Schedule of Special Zones) with the additional permitted use of "Bank Premises".

Amendment No. 546—altering Clause 18 Zoning Table to allow "Public Worship" as an "AA" use in the "Private Clubs and Institutions" zone.

Plans and documents setting out and explaining the scheme amendments have been deposited at Council Offices, 1317 Albany Highway, Cannington, and at the Department of Planning and Urban Development, Albert Facey House, 469-489 Wellington Street, Perth, and will be available for inspection during office hours up to and including 16 February 1990.

Submissions on the scheme amendments should be made in writing on Form No. 4 and lodged with the undersigned on or before 16 February 1990.

These amendments are available for inspection in order to provide an opportunity for public comment and it should not be construed that final approval will be granted.

I. F. KINNER, Town Clerk.

Town of Narrogin Town Planning Scheme No. 1A—Amendment No. 16

Ref: 853-4-2-9, Pt. 16.

Notice is hereby given that the Town of Narrogin has prepared the abovementioned scheme amendment for the purpose of rezoning Narrogin Town Lot 47 Corner Fortune Street and William Kennedy Way, from its existing use "Community" to "Shops".

Plans and documents setting out and explaining the scheme amendment have been deposited at Council Offices, Earl Street, Narrogin, and at the Department of Planning and Urban Development, Albert Facey House, 469-489 Wellington Street, Perth, and will be available for inspection during office hours up to and including 16 February 1990.

Submissions on the scheme amendment should be made in writing on Form No. 4 and lodged with the undersigned on or before 16 February 1990.

This amendment is available for inspection in order to provide an opportunity for public comment and it should not be construed that final approval will be granted.

P. J. WALKER, Town Clerk.

Shire of Broome Town Planning Scheme No. 2—Amendment No. 80

Ref: 853-7-2-3, Pt. 80.

Notice is hereby given that the Shire of Broome has prepared the abovementioned scheme amendment for the purpose of recoding Lot 2107 Taylor Road, Broome, from "Residential R10/20" to "Residential R50".

Plans and documents setting out and explaining the scheme amendment have been deposited at Council Offices, Weld Street, Broome, and at the Department of Planning and Urban Development, Albert Facey House, 469-489 Wellington Street, Perth, and will be available for inspection during office hours up to and including 16 February 1990.

Submissions on the scheme amendment should be made in writing on Form No. 4 and lodged with the undersigned on or before 16 February 1990.

This amendment is available for inspection in order to provide an opportunity for public comment and it should not be construed that final approval will be granted.

D. L. HAYNES, Shire Clerk.

Shire of Plantagenet
Interim Development Order No. 4

Ref: 26-5-14-1.

In accordance with the provisions of subsection (2) of section 7B of the Town Planning and Development Act 1928, and by direction of the Minister for Planning a summary as set out hereunder of the Shire of Plantagenet Interim Development Order No. 4 made pursuant to the provisions of section 7B of the Act is hereby published for general information.

The Minister for Planning has made copies of this Order available for inspection by any person free of charge at the offices of the Department of Planning and Urban Development, Albert Facey House, 469-489 Wellington Street (Corner Forrest Place), Perth, and at the offices of the Shire of Plantagenet, Lowood Road, Mount Barker, during normal office hours.

Summary

1. The Shire of Plantagenet Interim Development Order No. 4 contains provisions *inter alia*—
 - (a) That the Order applies to that part of the Shire of Plantagenet specified in the Order.
 - (b) That, subject as therein stated, the Plantagenet Shire Council is the authority responsible for its administration.
 - (c) That the carrying out of certain development on land within the scope of the Order without approval as stated therein is prohibited.
 - (d) Relating to the application for, and grant of approval for, development other than development permitted by the Order.
 - (e) Relating to development by a public authority.
 - (f) Relating to certain development permitted by this Order.
 - (g) Relating to the continuance of the lawful use of land and buildings.
 - (h) Relating to appeals against refusal of approval for development or against conditions subject to which approval to carry out development is granted.
2. The Order has effect from and after the publication of this Summary in the *Government Gazette*.

Dated 14 November 1989.

C. E. NICHOLLS, Shire Clerk.

Shire of Swan Town Planning Scheme No. 9—Amendment No. 118

Ref: 853-2-21-10, Pt. 118.

Notice is hereby given that the Shire of Swan has prepared the abovementioned scheme amendment for the purpose of rezoning portion of Swan Location K, Malaga from "Industrial Development" to "Highway Service" and "General Industrial" with restrictions applying to the uses that may be permitted within the subject area.

This amendment is available for inspection in order to provide an opportunity for public comment and it should not be construed that final approval will be granted.

Shire of Swan

Town Planning Scheme No. 14—East Malaga Industry Development Scheme

Ref: 853/2/21/12

Notice is hereby given that the Shire of Swan has prepared the abovementioned town planning scheme for the purpose of:

- (a) To plan, facilitate and encourage the progressive subdivision and development of the land within the Scheme Area for industrial and other purposes;
- (b) To co-ordinate and control development in the Scheme Area;
- (c) To plan and make provision for suitable roads and ways within the Scheme Area;
- (d) To make provision for the construction of the portion of Marshall Road and of one carriageway of the portion of McGilvray Avenue within the Scheme Area;
- (e) To make provision for and ensure the proper drainage of the roads and all other parts of the Scheme Area which require drainage;
- (f) To make provision for the creation of sewerage and drainage reserves and easements within the Scheme Area;
- (g) To make provision for the reticulated supply of water and all works and matters incidental thereto within the Scheme Area;
- (h) To make provision for reticulated deep sewerage and all works and matters incidental thereto within the Scheme Area;
- (i) To make provision for power supply within the Scheme Area;
- (j) To allow for landscaping and beautification of the land surrounding any compensating basin or drainage sump within the Scheme Area or any compensating basin or drainage sump acquired or used outside the Scheme Area for the purpose of the Scheme;
- (k) To establish some standards for the development of land within the Scheme Area;
- (l) To allow for and make provision for subdivision and development of land by owners privately and provision for contribution for shared works and facilities.
- (m) To make provision within the Scheme Area for such of those matters set out in the First Schedule of the Act as are necessary or incidental to the good and effective planning, subdivision and development of an industrial development scheme;
- (n) To improve and secure the amenity, health and convenience of the Scheme Area and to make provision for works calculated to achieve those ends.

Plans and documents setting out and explaining the town planning scheme have been deposited at Council Offices, Great Northern Highway, Middle Swan and at the Department of Planning and Urban Development, Albert Facey House, 469-489 Wellington Street, Perth and will be available for inspection during office hours up to and including April 5, 1990.

Submissions on the town planning scheme should be made in writing on Form No 4 and lodged with the undersigned on or before April 5, 1990.

R. S. BLIGHT, Shire Clerk.

WATER AUTHORITY

ACTS AMENDMENT (WATER AUTHORITIES) ACT 1985 PROCLAMATION

WESTERN AUSTRALIA FRANCIS BURT, Lieutenant-Governor and Administrator. [L.S.]	}	His Excellency the Honourable Sir Francis Theodore Page Burt, Companion of the Order of Australia, Knight Commander of the Most Distinguished Order of Saint Michael and Saint George, Queen's Counsel, Lieutenant-Governor and Administrator of the State of Western Australia.
---	---	--

Under section 2 of the Acts Amendment (Water Authorities) Act 1985, I, the Lieutenant-Governor and Administrator, acting with the advice and consent of the Executive Council, do hereby fix 1 February 1990 as the day on which sections 8, 29, 43 and 72 of the Acts Amendment (Water Authorities) Act 1985 shall come into operation.

Given under my hand and the Seal of the State on 21st December 1989.

By His Excellency's Command,

ERNEST BRIDGE, Minister for Water Resources.
GOD SAVE THE QUEEN !

TENDERS

BUILDING MANAGEMENT AUTHORITY

Tenders, closing at West Perth, at 2.30 pm on the dates mentioned hereunder, are invited for the following projects.

Tenders are to be addressed to:—

The Minister for Works,
c/o Contract Office,
Dumas House,
2 Havelock Street,
West Perth, Western Australia 6005

and are to be endorsed as being a tender for the relevant project.
The highest, lowest, or any tender will not necessarily be accepted.

Tender No.	Project	Closing Date	Tender Documents now available from:
24843 ..	Maylands Police Complex—Site Upgrade.	24/1/90	BMA West Perth

C. BURTON,
Executive Director,
Building Management Authority.

MAIN ROADS DEPARTMENT

Acceptance of Tenders

Contract No.	Description	Successful Tenderer	Amount
			\$
124/89	Supply & erect storage shed Main Roads Dept depot at Gingin	G. A. Liddelow Steel Constructions	5 202.00
19/89	Road construction and overlay, Great Northern Highway—Nannine to Bluebird section	Henry & Walker Contracting P/L	3 219 399.80
100/89	Asphalt surfacing Stirling Highway Kwinana Freeway	Boral Bellpave	123 820.00

D. R. WARNER,
Director, Administration and Finance.

STATE TENDER BOARD OF WESTERN AUSTRALIA

Tenders Invited

Date of Advertising	Schedule No.	Description	Date of Closing
1989			1990
December 1	645A1989	Four (4) only Trailer Mounted Bitumen Sprayers for the Main Roads Department	January 11
December 1	657A1989	Installation and Maintenance for the conversion of Software Systems from VSE/SP to MVS/XA operating system environment—W.A. Police Department.....	January 11
December 15	670A1989	Supply and Delivery of One (1)—Three (3) only Multi-Tyred Self Propelled Rollers for the Main Roads Department	January 11
December 15	671A1989	Supply and Delivery of One (1)—Three (3) only Multi-Tyred Self Propelled Rollers for the Main Roads Department	January 11
December 15	61A1990	Dental Materials for various Government Departments	January 11
December 22	679A1989	Supply and delivery of One (1)—Two (2) only Four Wheel Drive Loaders for the Main Roads Department	January 18
December 22	680A1989	Supply and delivery of One (1)—Two (2) only Four Wheel Drive Loaders for the Main Roads Department	January 18
December 22	681A1989	Supply and Delivery of One (1)—Seven (7) only Four Wheel Drive Loaders for the Main Roads Department	January 18
December 22	682A1989	Supply and Delivery of One (1)—Five (5) only Heavy Tractors Mounted on Rubber Tyred Wheels for the Main Roads Department	January 18
December 8	669A1989	Supply, Installation and Maintenance of Text Retrieval and Associated Software for the Industrial Relations Information Service (IRIS)—Office of Industrial Relations	January 25
December 22	691A1989	Supply, Installation and Maintenance of Computing Equipment and Associated Software—Ministry of Economic Development and Trade	January 25
December 29	692A1989	Supply and Delivery of One (1)—Three (3) only 12 tonne 4WD Rubber Tyred Mobile Cranes for the Main Roads Department	January 25
December 29	693A1989	Supply and Delivery of One (1)—Two (2) only Combination Rollers for the Main Roads Department	January 25
December 29	694A1989	Supply and Delivery of One (1)—Two (2) only Elevating Scrapers for the Main Roads Department	January 25
<i>Service</i>			
December 15	200A1989	Waste Removal from nominated Government Buildings within the Metropolitan Area—Building Management Authority	January 11
December 22	201A1990	Pest Control Services—A.I.H.P	January 25

For Sale by Tender

Date of Advertising	Schedule No.	For Sale	Date of Closing
1989			1990
December 8	658A1989	One (1) only Trailer Mounted Stamford 10 kW Generating Set (MRD 3155) for the Main Roads Department—Bunbury	January 11
December 8	659A1989	1979 Nissan Ferguson 188 4x2 Tractor (XQH 874) for the Department of Conservation and Land Management—Harvey	January 11

STATE TENDER BOARD OF WESTERN AUSTRALIA—*continued*
For Sale by Tender—continued

Date of Advertising	Schedule No.	For Sale	Date of Closing
			1989
December 8	660A1989	1985 Isuzu 4x2 7 Tonne Tip Truck (6QG 839), 1987 Mitsubishi Pajero 4x4 Station Wagon (6QP 370), 1987 Nissan Pintara Station Wagon (6QO 162), 1987 Toyota Hilux 4x4 Tray Back (6QS 489) for the Department of Conservation and Land Management—Mundaring	January 11
December 8	663A1989	1982 Aloka Real-time Imaging Ultrasonic Linear Scanner for Great Southern Agricultural Research Institute—Katanning	January 11
December 15	672A1989	One (1) only Secondhand Blueline Rotary Hoe (MRD 3313) for the Main Roads Department—Carnarvon	January 18
December 15	673A1989	One (1) only Secondhand Polmac Compact Loader Trailer (MRD 4688) for the Main Roads Department—Kununurra	January 18
December 15	674A1989	1988 Ford Falcon XF Utility (MRD A332), 1988 Ford Falcon XF Panel Van (MRD A295), 1988 Ford Falcon XF Utility (MRD A286), 1988 Ford Falcon XF Utility (MRD A193), 1987 Nissan Navara King Cab Ute (MRD 9765) for the Main Roads Department, Welshpool	January 18
December 15	675A1989	1987 Ford Falcon XF Utility (MRD 2353), 1987 Nissan Urvan Van (MRD 2207), 1987 Nissan Pintara Station Wagon (MRD 2111) for the Main Roads Department—Welshpool	January 18
December 15	676A1989	1981 Toyota Flat Top Truck (MRD 5777), 1983 Nissan Flat Top Truck (MRD 6607), 1983 Toyota Tip Truck (MRD 6586), 1983 Mitsubishi Van (MRD 7109), 1984 Mitsubishi Canter Van (MRD 7459) for the Main Roads Department—Welshpool	January 18
December 15	677A1989	One (1) only Secondhand 1986 Mazda E2000 Van (6QK 108) for the Building Management Authority—Kununurra	January 18
December 15	678A1989	Six (6) only Secondhand B Fixing Post (for Concrete Bridges), Six (6) only Secondhand Fixing Cages and U-Bolt assess (for Concrete Bridges), Two (2) only Secondhand End Bits 94654 (D4 Dozen), Eighteen (18) only Secondhand Ripper Points 7104 (D4 Dozer) for the Main Roads Department—Northam	January 18
December 22	683A1989	One (1) only Secondhand Iseki 4WD Tractor (MRD A106) for the Main Roads Department—Welshpool	January 25
December 22	684A1989	One (1) only Secondhand Petbow 38 kW Generator Set with Perkins Engine (MRD 7771) for the Main Roads Department—Welshpool	January 25
December 22	685A1989	One (1) only Secondhand McDonald Steel Wheel Roller (MRD 1856) for the Main Roads Department—Welshpool	January 25
December 22	686A1989	1988 Holden Commodore SL Station Wagon (MRD 2433) for the Main Roads Department—Welshpool	January 25
December 22	687A1989	1987 Nissan Pintara Sedan (6QL 629)—Recall for the Department for Community Services—Kununurra	January 25

STATE TENDER BOARD OF WESTERN AUSTRALIA—*continued*
For Sale by Tender—continued

Date of Advertising	Schedule No.	For Sale	Date of Closing
1989			1990
December 22	688A1989	1986 Ford Falcon Station Sedan (XQY 256)—Recall for the Department for Community Services, Cnr Konkerberry and Messmate Streets—Kununurra .	January 25
December 22	689A1989	1987 Nissan Pulsar Sedan (6QL 786), 1986 Toyota Landcruiser 4x4 Diesel Tray Back (6QJ 091), 1988 Nissan Navara 4x4 Utility (6QR 238), 1987 Toyota Hilux 4x4 Utility (6QM 886), 1987 Ford Falcon XF Station Wagon (6QL 610) for the Department of Conservation and Land Management—Mundaring	January 25
December 22	690A1989	1986 Nissan Navara 4x2 King Cab Utility (6QK 280), 1987 Nissan Navara 4x2 Crew Cab Utility (6QM 672), 1987 Nissan Navara 4x4 King Cab (6QM 490), 1985 Nissan Patrol 4x4 Station Wagon (6QF 093) for the Department of Conservation and Land Management—Mundaring	January 25
December 29	695A1989	1973 Domestic Caravan (MRD 0902)—Recall for Main Roads Department—Albany	February 1
December 29	696A1989	One (1) only Secondhand Pacific Multi Wheel Roller (MRD 4623) for Main Roads Department—Welshpool	February 1
December 29	697A1989	One (1) only Chamberlain Rubber Tyred Tractor (MRD 3636) for the Main Roads Department—Welshpool	February 1
December 29	698A1989	One (1) only Secondhand John Deere Grader (MRD 5980) for the Main Roads Department—Welshpool	February 1
December 29	699A1989	1961 Mess Caravan (MRD 6489), 1967 Kitchen Caravan (MRD 0649), 1968 Shower Caravan (MRD 0690) 1968 Shower Caravan (MRD 0706), 1961 Mess Caravan (MRD 1365) for the Main Roads Department—Albany	February 1
December 29	700A1989	1962 Mess Caravan (MRD 1458), 1966 Office Sleeper (MRD 1748), 1969 Office Sleeper (MRD 1853), 1971 Office Sleeper (MRD 1899), 1971 Office Sleeper (MRD 1900) for the Main Roads Department—Albany	February 1
1990			1990
January 5	701A1989	1986 Toyota Hilux 4x4 Crew Cab (6QF 674), 1987 Toyota Tercel 4x4 Wagon (6QM 796), 1987 Toyota Hilux 4x4 King Cab (6QM 865) for the Department of Conservation & Land Management—Mundaring	February 1
January 5	702A1989	One (1) only Secondhand Clay Press for the Perth Technical College (TAFE)—Perth	February 1

Tenders, addressed to the Chairman, State Tender Board, 815 Hay Street, Perth 6000 will be received for the abovementioned tenders until 10.00 am on the date of closing.

Tenders must be properly endorsed on envelopes otherwise they are liable to rejection.

Tender forms and full particulars may be obtained on application at the Tender Board Office, 815 Hay Street, Perth and at points of inspection.

No tender necessarily accepted.

L. W. GRAHAM,
Chairman, State Tender Board.

STATE TENDER BOARD OF WESTERN AUSTRALIA—*continued**Accepted Tenders*

Schedule No.	Particulars	Contractor	Rate
<i>Supply and Delivery</i>			
50A1989	Furniture for Hospital, Hostel and Residential (1 year period)	Various	Details on request
107A1989	Furniture, School Desks and Chairs (1 year period)	Altona Engineering Co	(Total) \$650,000.00
135A1989	Furniture, Group 3 and 6 Flatboard Furniture for Schools and Offices (1 year period)	Various	Details on request
427A1988	Software Package Solutions for Purchasing and Invoice Processing—Dept of Services	Management Science America (Aust) Pty Ltd	(Total) \$124,500.00
439A1989	Cardiac Catheterisation X-Ray Equipment for Fremantle Hospital	Medical Application Pty Ltd	(Total) \$1,384,557.00
606A1989	One (1) only 4x4 Diesel Powered Cab Chassis for the Dept of Conservation and Land Management	Major Motors Pty Ltd	(Total) \$47,250.00
609A1989	One (1) only Forward Control 10 Tonne Truck for the Department of Agriculture	Skipper Trucks Belmont ...	(Total) \$52,224.00
627A1989	Two (2) Pre-fabricated Office Buildings for the Dept of Agriculture	Armstrong Steel Industries	(Total) \$55,442.00
<i>Purchase and Removal</i>			
623A1989	Secondhand Chainsaw Stihl 024 (Serial No. 6813)	R. G. Selkirk	Item 1 \$271.00
	Secondhand Chainsaw Stihl 024 (Serial No. 6545)	Bryan Doust	Item 2 \$241.13
	Secondhand Chainsaw Stihl 024 (Serial No. 1610)	Martin Croxford	Item 3 \$103.00
	Secondhand Chainsaw Stihl 024 (Serial No. 8630)	Craig Gardiner	Item 4 \$321.00
	Secondhand Chainsaw Stihl 024 (Serial No. 2244)	Bryan Doust	Item 5 \$296.00
	Secondhand Chainsaw Stihl 024 (Serial No. 7593)—Harvey	John Schindler	Item 6 \$301.00
624A1989	Secondhand Portable Driven Cement Mixer	C. J. Drake	Item 1 \$79.00
	Secondhand Tractor Carry All	Raymond Tognela	Item 2 \$37.00
	Secondhand Super Spreader FD 5116	Barry Rhodes	Item 3 \$94.50
	Secondhand Stihl 038 Super Chainsaw (S/N 113338095)	Greg Coonan	Item 4 \$187.00
	Secondhand Stihl 038 Super Chainsaw (S/N 113825532 FD 6755)	Greg Coonan	Item 5 \$187.00
	Secondhand Stihl 038 Super Chainsaw (S/N 115314119 FD 6961)	Rodney James Crosswell	Item 6 \$305.00
	Secondhand Stihl 038 Super Chainsaw (S/N 115443459 FD 6979)	Anthony Chitty	Item 7 \$188.98
	Secondhand Tough Drill Stand FD 3257	R. L. Footer	Item 8 \$110.00
	Secondhand Stihl 031AV Chainsaw (S/N 11130847801)	J. B. Sclater	Item 9 \$256.00

PUBLIC NOTICES**LAND ACT 1933**

(Section 147)

NOTICE OF INTENDED SALE OF CONDITIONAL PURCHASE LEASE BY MORTGAGEE
Australian Multi-Finance Corporation Ltd (Receiver and Manager appointed) of 720 St George's Terrace, Perth in the State of Western Australia under the powers contained in Mortgage C531593 registered at the Office of Titles, Perth aforesaid on 15 April 1983 hereby gives notice that on 1 February 1990 at 11.00 am it intends to sell the land being Avon Location 28359 and being the whole of the land in Conditional Purchase Lease 347/17606 (Crown Lease 197/1973) by public auction at Muckinbudin Lesser Hall, Muckinbudin in the said State.

STABLES & CO., Solicitors and Agents for the Mortgagee.

COMPANIES (WESTERN AUSTRALIA) CODE**MONTROSE NURSING HOME PTY LTD**

Notice is hereby given of the Final General Meeting of Shareholders of the abovenamed company to be held at the 8th Floor, 178 St George's Terrace, Perth W.A. on the 20th day of February 1990 at 8.30 a.m.

Dated this 29th day of December 1989.

N. A. JENKYN, Secretary.

J. E. JENKIN PTY LTD

(In Voluntary Liquidation)

Special Resolution to Wind-up

At an Extraordinary General Meeting of the abovenamed company duly convened and held at the 8th Floor, 178 St George's Terrace, Perth W.A. on the 27th December 1989, the following Resolution was passed as a Special Resolution:

"That the company be wound up voluntarily".

At the abovementioned meeting Brian Frederick Best of the Cnr. Edward and Parkfield Streets, Bunbury W.A. was appointed Liquidator for the purpose of the winding up. Notice is also given that after thirty days from this date, I shall proceed to distribute the assets. All creditors having any claim against the company should furnish particulars of same by that date, otherwise I shall proceed to distribute the assets without regard to their claim.

Dated this 27th day of December 1989.

B. F. BEST, Liquidator.

PARTNERSHIP ACT 1985**DISSOLUTION OF PARTNERSHIP**

Take notice that as at 21 December, 1989 the partnership comprising Christopher Harold Jones, Gail Janine Jones, Harvey William Whit and Ruth Margaret Whit trading as Goldfields Domestic Service Company of 46 Boulder Road, Kalgoorlie, shall be dissolved.

And take notice that as at the date of dissolution the business known as Goldfields Domestic Services shall be carried on by Gail Janine Jones and Christopher Harold Jones.

Dated the 21st day of December 1989.

D. McSWEENEY, Solicitor.

TRUSTEES ACT 1962**NOTICE TO CREDITORS AND CLAIMANTS**

Creditors and other persons having claims (to which section 63 of the Trustees Act 1962, relates) in respect of the Estates of the undermentioned deceased persons, are required by Perpetual Trustees W.A. Ltd, of 89 St George's Terrace, Perth, to send particulars of their claims to the Company, by the undermentioned date, after which date the said Company may convey or distribute the assets, having regard only to the claims of which the Company then has notice.

Claims for the following expire one month after the date of publication hereof.

Dillon, Peter, late of 14A McGregor Road, Palmyra. Retired Bricklayer. Died 27 November 1989.
Simonsmeier, Paul, late of 13 Lagonda Drive, Gwelup. Retired Interior Decorator. Died 25 November 1989.

Stitfold, Sylvia Lilla Mary, late of St Georges Nursing Home, Pinaster Street, Menora and formerly of 30 Lynton Street, Doubleview. Widow. Died 23 November 1989.

Dated at Perth this 2nd day of January 1990.

Perpetual Trustees WA Ltd

J. KMIECIK, Manager Trusts and Estates Administration.

Creditors and other persons having claims (to which section 63 of the Trustees Act relates) in respect of the Estate of Nellie Oliphant, late of 40 Challenger Court, Rockingham, in the State of Western Australia, who died on the 19th day of January 1989, at Rockingham aforesaid are required to send particulars of their claims to L. E. Woolfenden, 41 Haselmere Circus, Rockingham, WA, 6168, by the 4th day of February 1990, after which date the executors may distribute the assets having regard only to the claims of which they then have notice.

Dated this 2nd day of January 1990.

TRUSTEES ACT 1962**NOTICE TO CREDITORS AND CLAIMANTS**

Creditors and other persons having claims (to which section 63 of the Trustees Act relates) in respect of the Estates of the undermentioned deceased persons are required to send particulars of their claims to me on or before the 5th day of February 1990, after which date I may convey or distribute the assets, having regard only to the claims of which I then have notice.

Allen, Linda Vera Amy, late of Hollywood Village Nursing Home, 31 Williams Road Nedlands, died 10/12/89.

Brown, Amelia Jean, late of Salvation Army Retirement Village, 2452 Albany Highway Gosnells, died 7/12/89.

Dickson, Joseph, late of 100 Calume Street Hillman, died 4/12/89.

Hann, Eric Francis, late of 2 Coverly Drive Collie, died 17/11/89.

Hart, Edna Dorothy, late of 74 Kitchener Road Melville, died 20/11/89.

Hart, Leta Grace, formerly of 35 Wheelwright Road Kalamunda, late of Mandurah Nursing Home Halls Head, died 12/12/89.

Hateley, Gwendoline Pearl, late of Unit 96 Riverview Gardens, 20 Dean Street Claremont, died 24/11/89.

Henderson, Kevin Francis, late of 192 Wittenoom Street Kalgoorlie, died 6/8/89.

Johns, John Raymond, late of 22 Kenilworth Street Maylands, died 23/11/89.

Knight, Harry Victor, also known as KNIGHT Victor Harry, late of 7 Codben Street Bayswater, died 6/12/89.

Muirhead, Gordon Dudley, late of 27A Carlisle Street Safety Bay, died between 1/11/89 and 11/11/89.

Nestor, James, late of 8/4 Scenic Crescent, South Perth, died 25/11/89.

Perry, Donald George, late of 90 Federal Street, Tuart Hill, died 7/12/89.

Richardson, Paul Vincent, late of 11 Damerham Street, Armadale, died 7/9/89.

Rotary Component Engineering, of 11 Damerham Road Armadale, the sole proprietor of which was Paul Vincent Richardson, who died on 7/9/89.

Riches, Alice Maud, late of Mount Barker District Hospital Mount Barker, died 8/11/89.

Rutherford, Ian Keith, late of Unit 6/4 Wellington Street, Mosman Park, died 29/10/89.

Sanders, Ernest William, late of Hilltop Lodge, Rowethorpe Bentley, died 11/12/89.

Smith, Marjorie, late of 33 Dale Lodge The Grove, Armadale died 6/12/89.

Dated this 28th day of December 1989.

K. E. BRADLEY,
Public Trustee,
Public Trust Office,
565 Hay Street,
Perth, WA 6000.

DEPARTMENT OF SERVICES

INFORMATION CENTRE

1. A new Perth central Information Centre established to supply information to client departments and the general public on a wide range of services offered by the Department of Services.
2. Over the counter sales of State Government publications including Bills, Acts, Regulations, Government and Industrial Gazettes, Industrial Awards, Hansard, Transfer of Land Forms, Budget Papers and the new Residential Tenancy Agreement Act.
3. Demonstrating the new Supplynet electronic and communications system.

**PHONE OR CALL ANY TIME FOR
OBLIGATION FREE SERVICE**

MAL STEVENSON
MANAGER

DIANA HEERIS
PUBLICATION
SALES OFFICER

**SUPPLY HOUSE, 815 HAY STREET, PERTH (ground floor)
Telephone 327 0727—327 0716**

**Do you need
something printed?**

*Tried the
'Print' lately?*



3 Reasons why you should:

- **QUALITY WORK**
- **COMPETITIVE RATES**
- **FAST EFFICIENT SERVICE**

Telephone our Marketing section for a quote or advice
on how to produce your next publication in the
most efficient and economical way


WE KNOW YOU'LL BE IMPRESSED!



STATE PRINTING DIVISION
DEPARTMENT OF SERVICES

STATION STREET, WEMBLEY 6014, PHONE 383 8811


NEW PERTH CENTRAL Publication Sales Centre



**OVER THE COUNTER SALES OF
STATE GOVERNMENT PUBLICATIONS
INCLUDING:**

- Bills
- Acts
- Regulations
- Hansard
- Government Gazettes
- Industrial Awards
- Industrial Gazettes
- Budget Papers

**NEW TENANCY AGREEMENT ACT LEGISLATION AND
LEGAL DOCUMENTATION**



DEPARTMENT OF SERVICES

DEPARTMENT OF SERVICES

INFORMATION CENTRE

SUPPLY HOUSE, 815 HAY STREET,
PERTH (Ground Floor)
Telephone: 327 0727—327 0716

CONTENTS
REGULATIONS, BY-LAWS, RULES, DETERMINATIONS, ORDERS

	Page
Soil and Land Conservation Act—Esperance Land Conservation District (Appointment of Members of District Committee) Instrument 1989.....	4-5
Soil and Land Conservation Act—Pithara-Dalwallinu Land Conservation District (Appointment of Members of District Committee) Instrument 1989.....	3-4
Soil and Land Conservation Act—Wickepin Land Conservation District (Appointment of Members of District Committee) Instrument 1989.....	5-6

GENERAL CONTENTS

	Page
Agriculture.....	3-7
Conservation and Land Management.....	7
Consumer Affairs.....	8-10
Crown Law.....	10
Health.....	11-12
Land Administration—	12-13
Proclamations.....	12-13
General Information.....	14-27
Local Government.....	27-29
Main Roads.....	29-31
Marine and Harbours—	31
Regulations.....	31
General Information.....	31
Police.....	31-34
Port Authorities.....	34
Premier and Cabinet.....	34-35
Registrar General.....	35
Town Planning and Development.....	35-37
Water Authority—	38
Proclamation.....	38
Tenders—	38
BMA.....	38
State.....	38-42
Public Notices.....	43-45