

PERTH, FRIDAY, 26 JANUARY 1990

No. 8

PUBLISHED BY AUTHORITY G. L. DUFFIELD, GOVERNMENT PRINTER AT 3.30 PM

**Publishing Details**

The *Western Australian Government Gazette* is published by the State Printing Division for the State of Western Australia on Friday of each week unless disrupted by Public Holidays or unforeseen circumstances. Special *Government Gazettes* and Extraordinary *Government Gazettes* are published periodically, only the special gazettes are included in the subscription price.

The following guidelines should be followed to ensure publication in the *Government Gazette*.

- Material submitted to the Executive Council for gazettal will require a copy of the signed Executive Council Minute Paper.
- Advertising should be received by the Manager, Publication Sales no later than 3.00 p.m. on Wednesday.
- Lengthy or complicated notices should be forwarded several days before publication.
- Proofs will be supplied only when requested.
- No additions or amendments to material for publication will be accepted by telephone.

Send copy to:

The Manager,  
Publication Sales  
State Printing Division  
Station Street, Wembley, 6014  
Telephone: 383 8851 Fax: 382 1079

**Advertisers should note:**

- All Notices should be written in 'plain English'.
- Signatures (in particular) and proper names must be legible.
- All copy should be typed and double spaced.
- If it is necessary through isolation or urgency to communicate by facsimile, any confirmation forwarded later must be endorsed to the effect that this copy is only confirmation of previously transmitted facsimile copy already received by the State Printing Division. This is to alleviate the problem of copy appearing twice.
- Documents not clearly prepared and in the exact format for gazettal will be returned to the sender unpublished.
- Late copy received at Publication Sales after 3.00 p.m. Wednesday will be placed in the following issue irrespective of any date/s mentioned in the copy (unless otherwise advised).

## GOVERNMENT GAZETTE NOTICE

Commencing in January 1990 the *Government Gazette* appears in its new format.

The changes begin with a new cover design and are followed by notices listed under the responsible department. These departments appear in alphabetical order of their proper name i.e. disregard Department, Office, Authority etc.

The wording of some notices has also been changed to simple English enabling a clearer understanding.

Under each of the headings, notices will appear in order of:

- Proclamations
- Orders in Council
- Rules, Regulations, Orders, By-laws etc.
- General Items.

The contents will remain on the last page and is more comprehensive with cross-referencing in some instances.

### Advertising Rates and Payments

Deceased Estate notices, (per estate)—\$12.20

Real Estate and Business Agents and Finance Brokers Licences, (per notice)—\$24.60

All other Notices

Per Column Centimetre—\$2.60

Minimum Charge—\$12.20

Clients will be invoiced for advertising charges

### Subscriptions

All subscriptions and standing orders run from 1 January to 31 December each year.

The policy of the State Printing Division is that no refunds or credits will be given if a subscription is cancelled during the year.

Subscription rates:	\$
All Surface Mail (WA)	319.00
All Airmail within Australia	347.60
All Overseas Airmail	523.60

Prices quoted are in Australian dollars. If payment is made in foreign currency a \$5.00 bank charge applies.

**AGRICULTURE****PLANT DISEASES ACT 1914****PLANT DISEASES AMENDMENT REGULATIONS 1989**

Made by His Excellency the Lieutenant-Governor and Administrator in Executive Council.

**Citation**

1. These regulations may be cited as the *Plant Diseases Amendment Regulations 1989*.

**Principal regulations**

2. In these regulations the *Plant Diseases Amendment Regulations 1989*\* are referred to as the principal regulations.

[\*Published in the Gazette of 30 June 1989 at pp. 1980-1993.]

**Schedule 1 amended**

3. Schedule 1 to the principal regulations is amended—

(a) in Part A—

(i) as to the entry "Poplar" by deleting "1" in columns 2 and 3 and substituting in each place the following—

" 36 "; and

(ii) as to the entry "Soybean" by deleting "25" in column 5;

(b) in Part B—

(i) in item 1 by deleting "Poplar: Plants—Marssonina Leaf Spot (*Marssonina brunnea*).";

(ii) in item 19 by deleting "To be certified as treated with 2—(thiocyano-methyl-thio) benzothiazole (TCMTB) at the rate of 32 millilitres/100 kilograms of seed." and substituting the following—

" To be certified that—

(a) the seed is from an area which is free from Boil Smut;  
or

(b) the seed has been treated with 2—(thiocyano-methyl-thio) benzothiazole (TCMTB) at the rate of 32 millilitres/100 kilograms of seed. "; and

(iii) by inserting after item 35 the following item—

" 36. Poplar plants and cuttings—*Marssonina* Leaf Spot (*Marssonina brunnea* and *Marssonina castagnei*) White poplar (*Populus alba*) To be certified as grown in a State or Territory where *Marssonina brunnea* and *Marssonina castagnei* are not known to occur.

Other poplars

To be certified as grown in a State or Territory where *Marssonina brunnea* is not known to occur. "

**Schedule 5 amended**

4. Schedule 5 to the principal regulations is amended—

(a) by deleting "*Acroptilon repens* . . . *Creeping knapweed*";

(b) by deleting "*Cannabis sativa* . . . *Indian hemp*" and substituting the following—

" *Cannabis species* . . . *Indian hems* ";

(c) by deleting "*Dipsacus sylvestris* . . . *Wild easel*";

(d) by deleting "*Largosiphon major* . . . *Largosiphon*" and substituting the following—

" *Lagosiphon major* . . . *Lagosiphon* "; and

(e) by deleting "*Themeda quadrivalvis*" and substituting the following—

" *Themeda quadrivalvis* ".

By His Excellency's Command,

G. PEARCE, Clerk of the Council.

**AGRICULTURE AND RELATED RESOURCES PROTECTION ACT 1976**  
**AGRICULTURE AND RELATED RESOURCES PROTECTION (PROPERTY**  
**QUARANTINE) AMENDMENT REGULATIONS 1990**

Made by His Excellency the Lieutenant-Governor and Administrator in Executive Council.

**Citation**

1. These regulations may be cited as the *Agriculture and Related Resources Protection (Property Quarantine) Amendment Regulations 1990*.

**Regulation 8 amended**

2. Regulation 8 of the *Agriculture and Related Resources Protection (Property Quarantine) Regulations 1981*\* is amended by deleting "\$400" and substituting the following—  
" \$1 000 ".

[\*Published in the Gazette of 8 May 1981 at pp. 1459-62. For amendments to 20 December 1989 see p. 177 of 1988 Index to Legislation of Western Australia.]

By His Excellency's Command,

G. PEARCE, Clerk of the Council.

**SOIL AND LAND CONSERVATION ACT 1945**

**Notice of Appointment**

Under section 23 (2b) (d) of the Soil and Land Conservation Act 1945, Andrew John McLennan of Kellerberrin is appointed a member of the District Committee for the Kellerberrin Land Conservation District Committee, being a person actively engaged in, or affected by, or associated with land use in the District, which Committee was established by an Order in Council, published in the *Government Gazette* of 25 May 1984 and amended by Orders so published on 20 March 1987 and 15 December 1989, the appointment being for a period ceasing on 15 October 1990.

ERNIE BRIDGE, Minister for Agriculture.

**PLANT DISEASES ACT 1914**

Department of Agriculture,  
South Perth.

Agric. 438/76/V2.

I, the undersigned Minister for Agriculture, being the Minister charged with the administration of the Plant Diseases Act 1914, acting in the exercise of the power in this behalf conferred on me by section 7 (2) of the said Act, do hereby appoint Ralph Florant Doepel as an inspector for the purposes of the said Act for a term expiring on 20 December 1990.

Dated: December 1989.

ERNIE BRIDGE, Minister for Agriculture.

**MARKETING OF POTATOES ACT 1946**

Agric 408/86

The Lieutenant-Governor and Administrator has been pleased to appoint in accordance with the provisions of the Marketing of Potatoes Act 1946 the following persons to be members of the Western Australian Potato Marketing Authority Board:—

Sheryl Mary Fewster as a member pursuant to section 7 (3) (a) and 13 (2) of the said Act for a term of office expiring on 31 January 1992

and

Neville Peter Carter as a member pursuant to section 7 (3) (c) and (12) of the said Act for a term of three years expiring on 21 September 1992. The said Neville Peter Carter having been duly elected in accordance with the requirements of the Act, the result of such election having been certified by the Returning Officer and published in the *Government Gazette* of 22 September 1989.

Dated 24 January 1990.

M. D. CARROLL, Acting Director General of Agriculture.

**ARTS****INDECENT PUBLICATIONS AND ARTICLES ACT 1902**

I, David Charles Parker, being the Minister administering the Indecent Publications and Articles Act 1902, acting in the exercise of powers conferred by sub-section (1) of section 10 of that Act, do hereby determine that the publications specified in the schedule below shall be classified as restricted publications for the purposes of that Act.

Dated 18 January 1990.

DAVID PARKER, Minister for the Arts.

**Schedule****Title or Description; Publisher.**

Advocate Men, May 1986, Vol. 2, No. 8; Liberation Publications Inc.  
 Advocate Men, Jun 1986, Vol. 2, No. 9; Liberation Publications Inc.  
 Advocate Men, Jul 1986, Vol. 2, No. 10; Liberation Publications Inc.  
 Advocate Men, Aug 1986, Vol. 2, No. 11; Liberation Publications Inc.  
 Advocate Men, Nov 1986, Vol. 3, No. 2; Liberation Publications Inc.  
 Advocate Men, Jan 1987, Vol. 3, No. 4; Liberation Publications Inc.  
 Advocate Men Apr 1988; Liberation Publications Inc.  
 Advocate Men Presents Cove Men Jul-Aug 1986, Vol. 2, No. 3; Liberation Publications Inc.  
 Asian Lust, No. 4; VOF.  
 Bare Assets, Apr 1989, Vol. 2, No. 3; American Art Enterprises Inc.  
 Bare Assets, Oct 1989, Vol. 2, No. 6; American Art Enterprises Inc.  
 Best of Hustler Beaver Hunt, The (Special Collector's Edition), Vol. 9; Hustler Magazine Inc.  
 Big Mamas (Silwa Special), No. 4; Silwa Film.  
 Big Ones; Presurn Pty Ltd.  
 Body Talk, No. 7; Scandinavian Picture GMBH.  
 Buns, Nov 1989, Vol. 1, No. 2; Alternative Periodicals Corp.  
 Busen, No. 19; Verlag GMBH and Co. KG "Pleasure"—Redaktion.  
 Cinema Blue Presents Erotic Stars, No. 6, Vol. 1, No. 16; Hudson Communications Inc.  
 Cinema Blue Presents Erotic Stars, No. 7, Vol. 1, No. 18; Hudson Communications Inc.  
 Crash, No. 1; CP-Produktion GMBH.  
 Game, Mar 1990, No. 171; Master Publications Inc.  
 Gem, Feb 1990, Vol. 32, No. 1; GEM Publications Inc.  
 Genesis, Feb 1990, Vol. 17, No. 8; Atrium Multi-Media Corp.  
 Hot Stuff, Nov 1989, Vol. 1, No. 2; Alternative Periodicals Corp.  
 Hustler Letters, Nov. 1989, Vol. 3, No. 4; Hustler Magazine Inc.  
 International Sex O'M, No. 54; Silwa Film.  
 International Sex O'M, No. 58; Silwa Film.  
 Lips, Vol. 1, No. 3; Leisure Plus Publications.  
 Penthouse Forum, Feb 1990, Vol. 20, No. 2; Forum International Ltd.  
 Schul-Mädchen, No. 30; Silwa Film GMBH.  
 Sizzle; Everett O. Bascomb.  
 Sizzle, Oct 1989, Vol. 2, No. 6; Not known.  
 Stag, Aug 1989, Vol. 40, No. 9; Sawmill Publishing Corp.  
 Stag (D-Cup Spectacular!) Summer 1989, Vol. 40, No. 7; Sawmill Publishing Corp.  
 Succulent, Nov 1989, Vol. 1, No. 3; Alternate Periodicals Corp.  
 Swank, Apr 1989, Vol. 36, No. 4; Broadway Publishing Co.  
 Swank Special (Bad Girls), Nov-Dec 1989, Vol. 13, No. 5; Broadway Publishing Corp.  
 Swank's D-Cup, Oct 1989, Vol. 3, No. 6; Broadway Publishing Co.  
 T & A, Nov 1989, Vol. 1, No. 5; American Art Enterprises Inc.  
 Top Heavy Babes; Presurn Pty. Ltd.

**BUSH FIRES BOARD****BUSH FIRES ACT 1954****PROCLAMATION**

WESTERN AUSTRALIA  
 FRANCIS BURT,  
 Lieutenant-Governor  
 and Administrator.  
 [L.S.]

} His Excellency the Honourable Sir Francis Theodore Page Burt, Companion of the Order of Australia, Knight Commander of the Most Distinguished Order of Saint Michael and Saint George, Queen's Counsel, Lieutenant-Governor and Administrator of the State of Western Australia.

Correspondence BFB.32/55

Whereas is provided by section 26 of the Bush Fires Act 1954, that where in the opinion of the Minister it is desirable that any plant or the refuse of a plant should be burnt during prohibited burning times in order to prevent or eradicate disease arising or likely to arise from the plant or

refuse, the Governor, may, on the recommendation of the Minister, by proclamation authorise the burning of the plant or refuse of the plant during prohibited burning times or during any period of prohibited burning times and declare that such proclamation shall take effect either generally or in the particular district specified in the proclamation; and whereas the Minister is of opinion that it is desirable that the plants or refuse thereof specified hereunder should be burnt during prohibited burning times in order to prevent or eradicate disease in the particular districts specified hereunder: Now, therefore, I, the Lieutenant-Governor and Administrator, acting by and with the advice and consent of the Executive Council, do hereby authorise the burning, subject to the regulations, of the undermentioned plants or refuse of the plants during the periods and in the particular districts set out in the Schedule hereto.

#### SCHEDULE

Name of Plant	Period in which burning may take place	District
Lupinus (Lupins) containing the lupinosis toxin produced by the fungus <i>Phomopsis</i>	The whole of the prohibited burning times	Shire of Victoria Plains

Given under my hand and the Public Seal of the said State, at Perth this 23rd day of January 1990.

By His Excellency's Command,

KEITH WILSON, Acting Minister, for Police and Emergency Services.

GOD SAVE THE QUEEN !

#### BUSH FIRES ACT 1954

##### *Shire of Wandering*

It is hereby notified that the following have been appointed Bush Fire Control Officers for the Shire of Wandering.

All previous appointments are cancelled.

Chief Bush Fire Control Officer; Richard Pennington.  
Deputy Chief Fire Control Officer;  
Fire Weather Officer;  
Deputy Fire Weather Officer;  
Fire Control Officers.

W. F. FELGATE, Acting Shire Clerk.

#### BUSH FIRES ACT 1954

##### *Shire of Kellerberrin*

Notice to Owners and Occupiers of Land within the Shire of Kellerberrin

Pursuant to the powers contained in section 33 of the Bush Fires Act 1954, you are required on or before the date mentioned in the following schedule to have a firebreak clear of all inflammable matter to at least the width mentioned and in the manner described in the following schedule on Land owned or occupied by you.

#### Schedule

##### 1. Dates—

- (a) Rural Land—Buildings/Haystacks and Fuel Dumps—1st November, 1989 to 1st April, 1990.
- (b) Townsite Land—1st November, 1989 to 1st April, 1990.

##### 2. Width and Manner Described—

- (a) Rural Land—At least 3 metres wide and not more than 100 metres from the perimeter of all buildings and/or haystacks or groups of buildings and/or haystacks so as to completely surround the buildings, haystacks and/or Fuel Dumps:
- (b) Townsite Land—(1) If 2 024m<sup>2</sup> (1/2 acre) or less, clear of all inflammable material from the whole of the area. Acceptable methods of clearing include grazing, mowing, grading or burning.

(2) If larger than 2 024m<sup>2</sup> (1/2 acre) there be a firebreak of either 3 metres inside the boundary or 3 metres outside the boundary where there is a road free of inflammable material, applications to be made annually to the Chief Fire Control Officer for exemption.

- (c) Fuel Dumps—In respect of land owned or occupied by you on which is situated any fuel dump, in addition to the requirements of paragraphs A, B, C, above you shall remove all inflammable materials from all land occupied by bulk storage tanks and/or drums used for storage of liquid fuel whether the bulk storage tanks and/or drums contain liquid fuel or not including the land on which ramps for holding the drums constructed and also to a distance of at least 3 metres outside the perimeter of any drum, stack of drums or drum ramp or bulk storage tank.

Inflammable material is defined for the purpose of this notice to include dry vegetation, timber, boxes, cartons, paper and like materials, rubbish and any other combustible matter, but does not include green standing trees, garden plants, growing bushes or maintained lawns, stacked wood heaps or buildings. If it is considered to be impracticable for any reason to clear firebreaks on the land in the situations required by this notice or by the date required by this notice you may apply to the Council or its duly Authorised Officer not later than 14 days prior to the date by which firebreaks are required to be constructed for permission to provide firebreaks in alternative positions or by an alternative date or to take alternative action to abate fire hazards on the land. If permission is not granted by the Council or its duly Authorised Officer you shall comply with the requirements of this notice.

#### Road Reserves

Owners and occupiers of land are hereby notified that Council has adopted a policy of NO roadside burning for the purpose of fire protection.

Any owner or occupier wishing to utilise road reserves for fire protection MUST obtain permission of Council to spray only.

By Order of the Council.

T. R. BUNNEY.

## CONSUMER AFFAIRS

### FINANCE BROKERS CONTROL ACT 1975

#### FINANCE BROKERS CODE OF CONDUCT AMENDMENT NOTICE 1989

Approved by the Finance Brokers Supervisory Board under section 81.

#### Citation

1. This notice may be cited as the *Finance Brokers Code of Conduct Amendment Notice 1989*.

#### Commencement

2. This notice comes into operation on the day of its publication in the *Government Gazette*.

#### Clause 16 added

3. The Code of Conduct for finance brokers approved under section 81 and published in the *Government Gazette* on 13 December 1985 is amended by adding after clause 15 the following clause—

“

16. (1) Except as provided in subclause (3), a Broker shall obtain from every person intending to lend money through the Broker a statement signed by the person containing particulars of—

- (a) the rate of interest and when interest is payable;
- (b) the terms of repayment;
- (c) the security;
- (d) the ratio of loan to valuation;
- (e) the requirements of the lender as to valuation of the security;
- (f) the requirements of the lender for insurance;
- (g) responsibility for preparation and custody of documents as to security.

- (2) The Broker shall retain the statement and give a copy of it to the lender.

(3) The requirement prescribed by subclause (1) does not apply where the person intending to lend money is a body corporate licensed under or exempt from licensing under the *Credit (Administration) Act 1984*. ”

The Common Seal of the Finance Brokers Supervisory Board was hereunto affixed by authority of a resolution of the Board in the presence of—

J. S. YULL.  
O. C. K. BLACKBURN.

#### CHATTEL SECURITIES ACT 1987

#### CHATTEL SECURITIES AMENDMENT REGULATIONS 1989

Made by His Excellency the Lieutenant-Governor and Administrator in Executive Council.

##### Citation

1. These regulations may be cited as the *Chattel Securities Amendment Regulations 1989*.

##### Commencement

2. These regulations shall come into operation on 16 April 1990.

##### Principal regulations

3. In these regulations the *Chattel Securities Regulations 1988\** are referred to as the principal regulations.

[\*Published in the Gazette of 5 August 1988 at pp. 2630-2631. For amendments to 1 December 1989 see Gazettes of 20 January and 30 June 1989.]

##### Regulation 3 amended

4. Regulation 3 of the principal regulations is amended by inserting after the definition of “registration number” the following definition—

“ “serial number” means the number stamped on an item of farm machinery for the purpose of identifying the whole of that item of farm machinery; ”

##### Regulation 4 amended

5. Regulation 4 of the principal regulations is amended by deleting paragraphs (a) to (i) and substituting the following paragraphs—

- “ (a) the name and address of the person applying to be registered as having an interest in the goods;
- (b) in the case of an application by an account registration customer—the account number;
- (c) the motor vehicle or machinery type;
- (d) where applicable, the registration number of the goods or otherwise the model number of the goods;
- (e) the make of the goods;
- (f) the body type of the goods;
- (g) the year of manufacture of the goods;
- (h) the engine number of the goods;
- (i) (i) in the case of a motor vehicle manufactured before 1 January 1989, the chassis number of the vehicle, or if no chassis number has been allocated, then vehicle identification number for that vehicle;
- (ii) in the case of a motor vehicle manufactured on or after 1 January 1989, the vehicle identification number for that vehicle, or if not vehicle identification number has been allocated, then the chassis number of that vehicle; or
- (iii) in the case of farm machinery referred to in regulation 8, the serial number for that farm machinery, or if no serial number has been allocated, then the chassis number of that farm machinery; ”.

##### Regulation 5 amended

6. Regulation 5 of the principal regulations is amended by inserting after “made when” the following—

“ the particulars to be entered in the register have been correctly provided and ”.



**Regulation 8 inserted**

7. After regulation 7 of the principal regulations the following regulation is inserted—

**Prescribed goods**

“ 8. Farm machinery that—

- (a) is not and has not been licensed under the *Road Traffic Act 1974*;
- (b) has been assigned a chassis or serial number, an engine number and a model number;
- (c) has motive power of its own;
- (d) has provision for a person to control the machinery by being seated in or on the machinery;
- (e) is not—

- (i) a boat in respect of which a boat license has been or is to be issued under the *Fisheries Act 1905*; or

- (ii) an implement, apparatus or device for taking or facilitating the taking of fish under a professional fisherman's licence issued under the *Fisheries Act 1905*,

is prescribed for the purposes of section 13 (d) of the Act. ”.

**Schedule amended**

8. The Schedule to the principal regulations is amended—

(a) in item 1 by inserting after “security interest” the following—

“ in goods other than goods prescribed under regulation 8 ”; and

(b) by inserting after item 1 the following item—

“ 1A. Application for each registration of security interest in goods prescribed under regulation 8 .....11.00 ”.

By His Excellency's Command,

G. PEARCE, Clerk of the Council.

---

**CREDIT ACT 1984****ORDER UNDER SECTION 19**

Made by His Excellency the Lieutenant-Governor and Administrator.

**Citation**

1. This Order may be cited as the “Credit Order No. 58—AGC Mortgagemaster Credit Card”.

**Commencement and Duration**

2. This Order takes effect on and from publication in the *Government Gazette*.

3. It is declared that sections 52, 54 (2), 55 (1), 59 (1) (b) and 59 (1) (f) of the Credit Act 1984, and clause 1 (n) of schedule 7 to that Act, do not have effect in relation to Australian Guarantee Corporation Limited to the extent that it enters into continuing credit contracts for the use of the Mortgagemaster card.

By His Excellency's Command,

G. PEARCE, Clerk of the Council.

---

**CREDIT ACT 1984****ORDER UNDER SECTION 19**

Made by His Excellency the Lieutenant-Governor and Administrator.

**Citation**

1. This Order may be cited as the Credit (Encyclopaedia Britannica (Australia) Inc.) Order No. 57 of 1989.

**Commencement and Duration**

2. This Order takes effect on and from publication in the *Government Gazette*.

3. It is declared that sections 52, 54 (2), 55 (1), 59 (1) (b) and 59 (1) (f) of the Credit Act 1989, and clause 1 (n) of schedule 7 to that Act, do not have effect in relation to continuing credit contracts entered into by Encyclopaedia Britannica (Australia) Inc.

By His Excellency's Command,

G. PEARCE, Clerk of the Council.

#### SUNDAY ENTERTAINMENTS ACT 1979

##### NOTICE

I, Yvonne Henderson, Minister for Consumer Affairs, acting pursuant to section 3 (2) of the Sunday Entertainments Act 1979 do hereby declare that the provisions of section 3 (1) of the Act shall not apply to or in relation to a race meeting to be held by the Esperance Bay Turf Club at the Esperance Racecourse on Sunday, 28 January 1990.

YVONNE HENDERSON, Minister for Consumer Affairs.

#### SUNDAY ENTERTAINMENTS ACT 1979

##### NOTICE

I, Yvonne Henderson, Minister for Consumer Affairs, Works and Services, acting pursuant to section 3 (2) of the Sunday Entertainments Act 1979 do hereby declare that the provisions of section 3 (1) of the Act shall not apply to or in relation to race meetings to be held by the Collie Trotting Club at Collie on Sundays, 6, 13, 20, and 27 May 1990 in the event of any or all of the meetings scheduled for 5, 12, 19 and 26 May 1990 being cancelled due to inclement weather.

YVONNE HENDERSON, Minister for Consumer Affairs.

#### SUNDAY ENTERTAINMENTS ACT 1979

##### NOTICE

I, Yvonne Henderson, Minister for Consumer Affairs, Works and Services, acting pursuant to section 3 (2) of the Sunday Entertainments Act 1979, do hereby declare that the provisions of section 3 (1) of the Act shall not apply to or in relation to a race meeting to be held by the Kalgoorlie-Boulder Racing Club at the Kalgoorlie-Boulder Racecourse on Sunday, 26 August 1990.

YVONNE HENDERSON, Minister for Consumer Affairs.

### CROWN LAW

#### WILLS AMENDMENT ACT 1989

##### PROCLAMATION

WESTERN AUSTRALIA  
FRANCIS BURT,  
Lieutenant-Governor  
and Administrator.  
[L.S.]

} His Excellency the Honourable Sir Francis Theodore Page Burt, Companion of the Order of Australia, Knight Commander of the Most Distinguished Order of Saint Michael and Saint George, Queen's Counsel, Lieutenant-Governor and Administrator of the State of Western Australia.

Under section 2 of the Wills Amendment Act 1989, I, the Lieutenant-Governor and Administrator, acting with the advice and consent of the Executive Council, do hereby fix the day that this proclamation is published in the *Government Gazette* as the day on which the Wills Amendment Act 1989 shall come into operation.

Given under my hand and the Seal of the State on 23rd day of January 1990.

By His Excellency's Command,

DAVID SMITH, Acting Attorney General.

## ERRATUM

## JUSTICES ACT 1902

## JUSTICES (COMMUNITY CORRECTIONS CENTRES) AMENDMENT REGULATIONS 1989

Whereas an error occurred under the above heading on page 61 of *Government Gazette* No. 3 dated 12 January 1990, it is corrected as follows.

In clause 1 delete "*Justices (Community Corrections Centres) Amended Regulations 1989.*" and insert "*Justices (Community Corrections Centres) Amendment Regulations 1989.*"

## ERRATUM

## SUPREME COURT ACT ACT 1935 AND ADMINISTRATION ACT 1903

## NON-CONTENTIOUS PROBATE AMENDMENT RULES 1989

The above rules were published in *Government Gazette* No. 5 of 19 January 1990 at pp. 203-4. An error occurred on page 204 in new rule 20A (2) inserted by rule 5. Instead of rule 20A (2) as published the following is to be substituted—

" (2) The applicant shall exhibit to an affidavit the consents of all persons who may be prejudiced as mentioned in subrule (1) (c) but the Registrar may, on such terms and subject to such conditions as the Registrar thinks fit, dispense with the consent of a person who may be so prejudiced if he is satisfied that—

(a) the person—

(i) is not of full age or is incapable of consenting by reason of mental illness, defect or infirmity; or

(ii) cannot be found; or

(b) it is otherwise just or expedient to do so. "

## LOCAL COURTS ACT 1904

## APPOINTMENT OF BAILIFF

It is hereby notified for general information that the undermentioned appointments pursuant to s.16 of the Local Courts Act 1904 were approved on the dates shown.

Court	Appointee	Date
Albany	Sharp, Clarence Norman	6/10/71
Bunbury	Mitchell, Allen George	28/7/83
Geraldton	Andrews, Ian Roland Lauritz	19/9/75
Kalgoorlie	Walker, Edwin Ernest	23/8/89
Perth	Steer, Kenneth George	9/12/84
Midland	Graham, Alan Anderson	26/1/72
Fremantle	Rowles, Raymond Joseph	15/8/83
Armadale (Maddington)	Leedman, Michael George	3/4/89
Rockingham	Handcock, Ian Gilbert	8/3/72
Northern Suburbs (Padbury)	Visee, Johannes Petrus (John)	9/12/84

Dated 19 January, 1990.

D. G. DOIG, Under Secretary for Law.

## EDUCATION

## UNIVERSITY OF NOTRE DAME AUSTRALIA ACT 1989

## PROCLAMATION

WESTERN AUSTRALIA  
FRANCIS BURT,  
Lieutenant-Governor  
and Administrator.  
[L.S.]

} His Excellency the Honourable Sir Francis Theodore Page Burt, Companion of the Order of Australia, Knight Commander of the Most Distinguished Order of Saint Michael and Saint George, Queen's Counsel, Lieutenant-Governor and Administrator of the State of Western Australia.

Under section 2 of the University of Notre Dame Australia Act 1989, I, the Lieutenant-Governor and Administrator, acting with the advice and consent of the Executive Council, do hereby fix the day on which this proclamation is published in the *Government Gazette* as the day on which the University of Notre Dame Australia Act 1989 shall come into operation.

Given under my hand and the Seal of the State on the 23rd day of January 1990.

By His Excellency's Command,

CARMEN LAWRENCE, Minister for Education.

GOD SAVE THE QUEEN !

## MINISTRY OF EDUCATION

Declaration of School Boundaries Pursuant to Paragraph (a) of Subsection (2) of Section 21

The Honourable Minister for Education has declared that the boundaries for the schools listed hereunder shall be as stated in this notice. Children who live within the areas and boundaries stated shall attend the schools to which such boundaries apply unless directed otherwise or unless an option is provided. Children who live outside the areas and boundaries shall not attend the schools to which such boundaries apply unless written approval for such admission is obtained from the undersigned.

DR J. H. E. TAPLIN, Acting Chief Executive Officer.

## ALINJARRA PRIMARY SCHOOL

The boundary for the abovementioned school is as follows:

From the intersection of Marangaroo Drive and Alexander Drive, north along Alexander Drive to the alignment of the proposed Hepburn Avenue, west along this alignment to Rangeview Road, south along Rangeview Road and its extension to Derbi Road, south along Derbi Road to Hillcrest Road, southwest along Hillcrest Road to Gerosa Place, south along Gerosa Place to Marangaroo Drive and east along Marangaroo Drive to Alexander Drive.

The boundary parts of Alexander Drive (west side), Hepburn Avenue (south side), Rangeview Road (both sides), Hillcrest Road (both sides) and Marangaroo Drive (north side), and the boundary streets of Derbi Road (both sides) and Gerosa Place (both sides) are included within the area for Alinjarra Primary School.

The following is an optional area for Alinjarra, Marangaroo, Wanneroo Junior and Wanneroo Primary Schools:

The locality of Landsdale.

## BLACKMORE PRIMARY SCHOOL

The boundary for the abovementioned school is as follows:

From the intersection of Wanneroo Road and Marangaroo Drive, southeast and east along Marangaroo Drive to Templeton Crescent, south and southwest along Templeton Crescent to Blackmore Avenue, south along Blackmore Avenue to and across Beach Road to Muswell Street, southeast and south along Muswell Street to Treen Street, west along Treen Street to Wanneroo Road and north along Wanneroo Road to Marangaroo Drive.

The boundary parts of Marangaroo Drive (south side), Templeton Crescent (west side), and Wanneroo Road (east side), and the boundary streets of Blackmore Avenue (both sides) are included within the area for Blackmore Primary School, while the boundary parts of Muswell Street and the boundary street of Treen Street are excluded from the area for Blackmore Primary School.

## BRAMFIELD PARK PRIMARY SCHOOL

The boundary for the abovementioned school is as follows:

From the junction of Weston Street and Helm Street, northeast along Helm Street to Yule Street, north along Yule Street to Revesby Street, northeast along Revesby Street to Alcock Street, southeast along Alcock Street to Rangeview Court, northeast along Rangeview Court to Dellar Road, northwest along Dellar Road to Maddington Road, east along Maddington Road to Eva Street, northeast along Eva Street to Kelvin Road, southwest along Kelvin Road to Myola Road, northwest along Myola Road to the locality boundary between Maddington and Kenwick, southwest along the locality boundary to the extension of Ryelane Street, southeast to and along Ryelane Street to Hayley Street, southwest along Hayley Street to Davison Street, southeast along Davison Street to Maddington Road, southwest along Maddington Road to Weston Street and southeast along Weston Street to Helm Street.

The boundary parts of Dellar Road (south side), Maddington Road (both sides), Kelvin Road (both sides), Myola Road (both sides), Ryelane Street (both sides) and Davison Street (both sides) and the boundary streets of Eva Street (both sides), Hayley Street (both sides) and Weston Street (both sides) are included within the area for Bramfield Park Primary School, while the boundary parts of Yule Street (both sides), Alcock Street (both sides) and Rangeview Court (both sides) and the boundary streets of Revesby Street (both sides) and Helm Street (both sides) are excluded from the area for Bramfield Park Primary School.

## BROOME PRIMARY SCHOOL

The boundary between Broome Primary School and Cable Beach Primary School is as follows:

Port Drive and its extension northwards between Cable Beach Road East and Frederick Street.

The boundary parts of Port Drive (east side), are included within the area for Broome Primary School, while the boundary parts of Port Drive (west side), are excluded from the area for Broome Primary School.

## CABLE BEACH PRIMARY SCHOOL

The boundary between Cable Beach Primary School and Broome Primary School is as follows:

Port Drive and its extension northwards between Cable Beach Road East and Frederick Street.

The boundary parts of Port Drive (west side), are included within the area for Cable Beach Primary School, while the boundary parts of Port Drive (east side), are excluded from the area for Cable Beach Primary School.

Children attending Government schools in Year 7 in 1990, and living within the area for Cable Beach Primary School, may complete their primary education at their 1989 school or may transfer to Cable Beach Primary School.

Children in Years 1 to 6 inclusive in 1990 (Years 1 to 7 inclusive thereafter) and living within the area for Cable Beach Primary School, shall attend Cable Beach Primary School, except that younger siblings of Year 7 (1990) children shall have the option of remaining with any Year 7 siblings who elect to complete their primary education at their 1989 school.

#### CREANEY PRIMARY SCHOOL

The boundary for the abovementioned school is as follows:

From the intersection of Whitfords Avenue and the Mitchell Freeway, south along the Mitchell Freeway to the alignment of the former Robertson Road, east along this alignment to Barridale Drive, north along Barridale Drive to Whitfords Avenue and west along Whitfords Avenue to the Mitchell Freeway.

The boundary parts of the Mitchell Freeway (east side), the alignment of the former Robertson Road (north side), and Whitfords Avenue (south side), are included within the area for Creaney Primary School, while the boundary parts of Barridale Drive (both sides) are optional between Creaney and Halidon Primary Schools.

#### DALMAIN PRIMARY SCHOOL

The boundary for the abovementioned school is as follows:

From the intersection of the Mitchell Freeway and Hepburn Avenue, east along Hepburn Avenue to Barridale Drive, north along Barridale Drive to the alignment of the former Robertson Road, west along this alignment and its extension to the Mitchell Freeway and south along the Mitchell Freeway to Hepburn Avenue.

The boundary parts of Hepburn Avenue (north side), the Mitchell Freeway (east side), and the former alignment of Robertson Road (south side), are included within the area for Dalmain Primary School, while the boundary parts of Barridale Drive (both sides) are optional between Dalmain and Goollelal Primary Schools.

Children attending Government schools in Year 7 in 1990, and living within the area for Dalmain Primary School, may complete their primary education at their 1989 school or may transfer to Dalmain Primary School.

Children in Years 1 to 6 inclusive in 1990 (Years 1 to 7 inclusive thereafter) and living within the area for Dalmain Primary School, shall attend Dalmain Primary School, except that younger siblings of Year 7 (1990) children shall have the option of remaining with any Year 7 siblings to elect to complete their primary education at their 1989 school.

#### DUDLEY PARK PRIMARY SCHOOL

The boundary for the abovementioned school is as follows:

From the Estuary Bridge (adjacent to Pinjarra Road), east along Pinjarra Road to the Serpentine River, south along the Serpentine River to the Peel Inlet, west along the Peel Inlet to the Mandurah Estuary and north along the Mandurah Estuary to the Estuary Bridge.

The boundary parts of Pinjarra Road (south side), are included within the area for Dudley Park Primary School.

#### EAST MADDINGTON PRIMARY SCHOOL

The boundary for the abovementioned school is as follows:

From Dellar Road at the northern extension of the western arm of Rangeview Court, southwest to and along Rangeview Court to Alcock Street, northwest along Alcock Street to Revesby Street, southwest along Revesby Street to Yule Street, south along Yule Street to Helm Street, southwest along Helm Street to Albany Highway, southeast and south along Albany Highway to Ellis Brook and east, northeast along Ellis Brook to the Tonkin Highway.

The boundary parts of Rangeview Court (both sides), Alcock Street (both sides), Yule Street (both sides) and Albany Highway (both sides) and the boundary streets of Revesby Street (both sides) and Helm Street (both sides) are included within the area for East Maddington Primary School.

#### EAST NARROGIN PRIMARY SCHOOL

The boundary between East Narrogin and Narrogin Primary Schools is the railway line.

#### FALCON PRIMARY SCHOOL

The boundary between Falcon Primary School and Glencoe Primary School is as follows:

East from the Indian Ocean along the locality boundary between Falcon and Halls Head to the locality boundary between Falcon and Erskine and east and south along this locality boundary to the Peel Inlet.

Children attending Government schools in Year 7 in 1990, and living within the area for Falcon Primary School, may complete their primary education at their 1989 school or may transfer to Falcon Primary School.

Children in Years 1 to 6 inclusive in 1990 (Years 1 to 7 inclusive thereafter) and living within the area for Falcon Primary School, shall attend Falcon Primary School, except that younger siblings of Year 7 (1990) children shall have the option of remaining with any Year 7 siblings who elect to complete their primary education at their 1989 school.

**GIRRAWHEEN PRIMARY SCHOOL**

The following is an optional area for Girrawheen, Hainsworth, Koondoola and Montrose Primary Schools:

From the intersection of the alignment of the proposed Hepburn Avenue and Evandale Road, south along Evandale Road and its extension to Marangaroo Drive, east along Marangaroo Drive to the southern extension of Gerosa Place, north to and along Gerosa Place to Hillcrest Road, northeast along Hillcrest Road to Derbi Road, north along Derbi Road to the extension of Rangeview Road, north along Rangeview Road to the alignment of the proposed Hepburn Avenue and west along this alignment to Evandale Road.

The boundary parts of Marangaroo Drive (north side), and Hepburn Avenue (south side), are included within the optional area, while the boundary parts of Evandale Road (both sides), Hillcrest Road (both sides) and Rangeview Road (both sides) and the boundary streets of Gerosa Place (both sides) and Derbi Road (both sides) are excluded from the optional area.

**GLENCOE PRIMARY SCHOOL**

The areas contributing to the abovementioned school are as follows:

The localities of Halls Head and Erskine as delineated in the StreetSmart 1990 Perth Street Directory.

**GOOLLELAL PRIMARY SCHOOL**

The boundary for the abovementioned school is as follows:

From the junction of Hepburn Avenue and Barridale Drive, north along Barridale Drive to the alignment of the former Robertson Road, east along this alignment and its extension to Montessori Place, east along Montessori Place to Goollelal Drive, continuing east across Lake Goollelal to Wanneroo Road, south along Wanneroo Road to Hepburn Avenue and west along Hepburn Avenue to Barridale Drive.

The boundary parts of the alignment of the former Robertson Road (south side), Wanneroo Road (east side), and Hepburn Avenue (north side), are included within the area for Goollelal Primary school, while the boundary street of Montessori Place (both sides) is excluded from the area for Goollelal Primary School. The boundary parts of Barridale Drive (both sides) are optional between Goollelal and Dalmain Primary Schools.

**GREENFIELDS PRIMARY SCHOOL**

The boundary for the abovementioned school is as follows:

From the intersection of Pinjarra Road and the Mandurah Bypass/Fremantle Road, north along Fremantle Road to Murdoch Drive, east along Murdoch Drive to Bortolo Drive, northeast along Bortolo Drive to Exchequer Avenue, east along Exchequer Avenue to Lakes Road, north and east along Lakes Road to the Serpentine River, south along the Serpentine River to Pinjarra Road (at the Barragup Bridge) and west along Pinjarra Road to the Mandurah Bypass/Fremantle Road.

The boundary parts of Fremantle Road (east side), Murdoch Drive (both sides), Bortolo Drive (both sides), Lakes Road (both sides), Pinjarra Road (north side), and the boundary street of Exchequer Avenue (both sides) are included within the area for Greenfields Primary School.

Children attending Government schools in Year 7 in 1990, and living within the area for Greenfields Primary School, may complete their primary education at their 1989 school or may transfer to Greenfields Primary School.

Children in Years 1 to 6 inclusive in 1990 (Years 1 to 7 inclusive thereafter) and living within the area for Greenfields Primary School, shall attend Greenfields Primary School, except that younger siblings of Year 7 (1990) children shall have the option of remaining with any Year 7 siblings who elect to complete their primary education at their 1989 school.

**HAINSWORTH PRIMARY SCHOOL**

The following is an optional area for Hainsworth, Girrawheen, Koondoola and Montrose Primary Schools:

From the intersection of the alignment of the proposed Hepburn Avenue and Evandale Road, south along Evandale Road and its extension to Marangaroo Drive, east along Marangaroo Drive to the southern extension of Gerosa Place, north to and along Gerosa Place to Hillcrest Road, northeast along Hillcrest Road to Derbi Road, north along Derbi Road to the extension of Rangeview Road, north along Rangeview Road to the alignment of the proposed Hepburn Avenue and west along this alignment to Evandale Road.

The boundary parts of Marangaroo Drive (north side), and Hepburn Avenue (south side), are included within the optional area, while the boundary parts of Evandale Road (both sides), Hillcrest Road (both sides) and Rangeview Road (both sides) and the boundary streets of Gerosa Place (both sides) and Derbi Road (both sides) are excluded from the optional area.

**HALIDON PRIMARY SCHOOL**

The boundary for the abovementioned school is as follows:

From the junction of Montessori Place and Goollelal Drive, east to and across Lake Goollelal to Wanneroo Road, north along Wanneroo Road to Whitfords Avenue, west along Whitfords Avenue to Barridale Drive, south along Barridale Drive to the alignment of the former Robertson Road, east along this alignment to Montessori Place and east along Montessori Place to Goollelal Drive.

The boundary parts of Wanneroo Road (west side), Whitfords Avenue (south side), the alignment of the former Robertson Road (north side), and the boundary street of Montessori Place (both sides) are included within the area for Halidon Primary School. The boundary parts of Barridale Drive (both sides) are optional between Halidon and Creaney Primary Schools.

The following has been declared an optional area between Halidon and Woodvale Primary Schools:

From the junction of Whitfords Avenue and Wanneroo Road, north northwest along Wanneroo Road to Woodvale Drive, in a general west southwesterly direction along Woodvale Drive to Timberlane Drive and Karri Court, south along Timberlane Drive to Whitfords Avenue, and east along Whitfords Avenue to Wanneroo Road.

The boundary parts of Wanneroo Road (west side), Woodvale Drive (both sides) and Whitfords Avenue (north side), are included within the optional area, while the boundary parts of Timberlane Drive (both sides) are excluded from this optional area.

#### KARDINYA PRIMARY SCHOOL

The western boundary for the abovementioned school has been amended as follows:

From the intersection of Leach Highway and North Lake Road, south along North Lake Road to its intersection with Forrest Road and Progress Drive and east along Progress Drive and its extension to Bibra Lake.

The boundary parts of North Lake Road (east side), and Progress Drive (both sides) are included within the area for Kardinya Primary School.

#### KARRATHA JUNIOR PRIMARY AND KARRATHA PRIMARY SCHOOLS

The areas contributing to the abovementioned schools are as follows:

The locality of Bulgarra (including the Searipple Caravan Park) and the Karratha Light Industrial Area.

Families new to Karratha in 1990, or those who are sending children for the first time to a Government school in Karratha, should enrol children in accordance with the above stipulated boundaries.

#### KOONDOOLA PRIMARY SCHOOL

The following is an optional area for Koondoola, Girrawheen, Hainsworth and Montrose Primary Schools:

From the intersection of the alignment of the proposed Hepburn Avenue and Evandale Road, south along Evandale Road and its extension to Marangaroo Drive, east along Marangaroo Drive to the southern extension of Gerosa Place, north to and along Gerosa Place to Hillcrest Road, northeast along Hillcrest Road to Derbi Road, north along Derbi Road to the extension of Rangeview Road, north along Rangeview Road to the alignment of the proposed Hepburn Avenue and west along this alignment to Evandale Road.

The boundary parts of Marangaroo Drive (north side), and Hepburn Avenue (south side), are included within the optional area, while the boundary parts of Evandale Road (both sides), Hillcrest Road (both sides) and Rangeview Road (both sides) and the boundary streets of Gerosa Place (both sides) and Derbi Road (both sides) are excluded from the optional area.

#### MANDURAH PRIMARY SCHOOL

The boundary for the abovementioned school is as follows:

Southeast from the mouth of the Mandurah Estuary to the Estuary Bridge (adjacent to Pinjarra Road), east along Pinjarra Road to Fremantle Road, north along Fremantle Road to Allnutt Street, west along Allnutt Street to Park Road, north along Park Road to Morfitt Street, west along Morfitt Street to Anstruther Road, north and northwest along Anstruther Road to Henson Street and northwest along Henson Street to the Indian Ocean.

The boundary parts of Pinjarra Road (north side), Fremantle Road (west side), Allnutt Street (both sides), Park Road (both sides), Morfitt Street (both sides), Anstruther Road (both sides), and the boundary street of Henson Street (both sides) are included within the area for Mandurah Primary School.

#### MARANGAROO PRIMARY SCHOOL

The boundary for the abovementioned school is as follows:

From the junction of Hepburn Avenue and Wanneroo Road, south along Wanneroo Road to Marangaroo Drive, southeast and east along Marangaroo Drive to Addington Way, north along Addington Way and its extension to the alignment of the proposed Hepburn Avenue and west along this alignment to Wanneroo Road.

The boundary parts of Wanneroo Road (east side), Marangaroo Drive (north side), Addington Way (both sides) and the proposed Hepburn Avenue (south side), are included within the area for Marangaroo Primary School.

The following is an optional area for Marangaroo, Alinjarra, Wanneroo Junior and Wanneroo Primary Schools:

The locality of Landsdale.

The following is an optional area for Marangaroo, Girrawheen, Hainsworth and Montrose Primary Schools:

From the alignment of the proposed Hepburn Avenue at a point north of the extension of Addington Way, south from this point to and along Addington Way to Marangaroo Drive, east along

Marangaroo Drive to the southern extension of Evandale Road, north to and along Evandale Road to the alignment of the proposed Hepburn Avenue and west along this alignment to the northern extension of Addington Way.

The boundary parts of Marangaroo Drive (north side), Evandale Road (both sides) and the proposed Hepburn Avenue (south side), are included within the optional area, while the boundary part of Addington Way is excluded from the optional area.

#### MILLARS WELL PRIMARY SCHOOL

The area contributing to the abovementioned school is the locality of Millars Well.

The locality of Baynton (including the Rosemary Caravan Park) is optional between Millars Well and Tambrey Primary Schools.

Families new to Karratha in 1990, or those who are sending children for the first time to a Government school in Karratha, should enrol children in accordance with the above stipulated boundaries.

#### MONTROSE PRIMARY SCHOOL

The following is an optional area for Montrose, Girrawheen, Hainsworth and Koondoola Primary Schools:

From the intersection of the alignment of the proposed Hepburn Avenue and Evandale Road, south along Evandale Road and its extension to Marangaroo Drive, east along Marangaroo Drive to the southern extension of Gerosa Place, north to and along Gerosa Place to Hillcrest Road, northeast along Hillcrest Road to Derbi Road, north along Derbi Road to the extension of Rangeview Road, north along Rangeview Road to the alignment of the proposed Hepburn Avenue and west along this alignment to Evandale Road.

The boundary parts of Marangaroo Drive (north side), and Hepburn Avenue (south side), are included within the optional area, while the boundary parts of Evandale Road (both sides), Hillcrest Road (both sides) and Rangeview Road (both sides) and the boundary streets of Gerosa Place (both sides) and Derbi Road (both sides) are excluded from the optional area.

#### NARROGIN PRIMARY SCHOOL

The boundary between Narrogin and East Narrogin Primary Schools is the railway line.

#### NORTH BALGA JUNIOR AND NORTH BALGA PRIMARY SCHOOLS

The boundary between North Balga Primary School (including North Balga Junior Primary) and Warriapendi Primary School is Princess Road.

The boundary parts of Princess Road (west side), are included within the area for North Balga Primary School, while the boundary parts of Princess Road (east side), are excluded from the area for Balga Primary School.

#### NORTH MANDURAH PRIMARY SCHOOL

The boundary for the abovementioned school is as follows:

The Indian Ocean from the western extension of Henson Street, southeast along Henson Street to Anstruther Road, southeast and south along Anstruther Road to Morfitt Street, east along Morfitt Street to Park Road, south along Park Road to Allnutt Street and its extension to Murdoch Drive, east along Murdoch Drive to Bortolo Drive, northeast along Bortolo Drive to Exchequer Avenue, east along Exchequer Avenue to Lakes Road, north and east along Lakes Road to the Serpentine River, north along the Serpentine River to the eastern extension of the northern boundary of the locality of Mandurah Park, west from this point to and along the northern boundary of Mandurah Park and continuing west to and along the northern boundary of the locality of San Remo to the Indian Ocean.

The boundary parts of Anstruther Road, Morfitt Street, Park Road, Allnutt Street, Murdoch Drive, Bortolo Drive, Exchequer Avenue and Lakes Road (both sides in all cases) and the boundary street of Henson Street (both sides) are excluded from the area for North Mandurah Primary School.

#### NORTH WOODVALE PRIMARY SCHOOL

The boundary for the abovementioned school is as follows:

From the junction of Wanneroo Road and Ocean Reef Road, in a general westerly direction along Ocean Reef Road to the Mitchell Freeway, south along the Mitchell Freeway to the southerly extension of Westhaven Drive, east to Westhaven Drive, east and northeast along Westhaven Drive to Montclair Avenue, east along Montclair Avenue to Trappers Drive, in a general northeasterly direction between Standish Way and Landor Gardens to Chichester Drive, continuing in a northeasterly direction along Gascoyne Avenue to Timberlane Drive, southeast along Timberlane Drive to Karri Court, east northeast from Karri Court to Wanneroo Road and north along Wanneroo Road to Ocean Reef Road.

The boundary parts of Ocean Reef Road (south side), the Mitchell Freeway (east side), Wanneroo Road (west side) and the boundary street of Montclair Avenue (both sides) are included within the area for North Woodvale Primary School, while the boundary parts of Westhaven Drive (both sides), Timberlane Drive (both sides) and the boundary street of Gascoyne Avenue (both sides) are excluded from the area for North Woodvale Primary School.



Children attending Government schools in Year 7 in 1990, and living within the area for North Woodvale Primary School, may complete their primary education at their 1989 school or may transfer to North Woodvale Primary School.

Children in Years 1 to 6 inclusive in 1990 (Years 1 to 7 inclusive thereafter) and living within the area for North Woodvale Primary School, shall attend North Woodvale Primary School, except that younger siblings of Year 7 (1990) children shall have the option of remaining with any Year 7 siblings who elect to complete their primary education at their 1989 school.

#### PEGS CREEK PRIMARY SCHOOL

The area contributing to the abovementioned school is the locality of Pegs Creek.

Families new to Karratha in 1990, or those who are sending children for the first time to a Government school in Karratha, should enrol children in accordance with the above stipulated boundaries.

#### TAMBREY PRIMARY SCHOOL

The area contributing to the abovementioned school is the locality of Nickol, (including the Balmoral Caravan Park).

The locality of Baynton (including the Rosemary Caravan Park) is optional between Tambrey and Millars Well Primary Schools.

Children who attended Government schools in Karratha in 1989, and who live within the locality of Nickol, shall have the option in 1990 of remaining at their 1989 school or of transferring to Tambrey Primary School.

Families new to Karratha in 1990, or those who are sending children for the first time to a Government school in Karratha, should enrol children in accordance with the above stipulated boundaries.

#### VASSE PRIMARY SCHOOL

The boundary for the abovementioned school is as follows:

The area west of Holgate Road and all of the area south of The Broadwater as far east as, but excluding, Queen Elizabeth Drive.

#### WARRIAPENDI PRIMARY SCHOOL

The boundary between Warriapendi Primary School and North Balga Primary School (including North Balga Junior Primary School) is Princess Road.

The boundary parts of Princess Road (east side), are included within the area for Warriapendi Primary School, while the boundary parts of Princess Road (west side), are excluded from the area for Warriapendi Primary School.

#### WEST BUSSELTON PRIMARY SCHOOL

The boundary for the abovementioned school is as follows:

From Geographe Bay at the extension of Holgate Road, south to and along Holgate Road and its extension to the southern extremity of The Broadwater, east to Queen Elizabeth Drive, north along Queen Elizabeth Drive to Thurke Street and north along Thurke Street and its extension to Geographe Bay.

The boundary parts of Queen Elizabeth Drive (both sides) and the boundary streets of Holgate Road (both sides) and Thurke Street (both sides) are included in the area for West Busselton Primary School.

#### WOODVALE PRIMARY SCHOOL

The boundary for the abovementioned school is as follows:

From the intersection of the Mitchell Freeway and Whitfords Avenue, east along Whitfords Avenue to Timberlane Drive, north along Timberlane Drive to Gascoyne Avenue, southwest along Gascoyne Avenue to Chichester Drive, in a general southwesterly direction between Standish Way and Landor Gardens to Trappers Drive and Montclair Avenue, west along Montclair Avenue to Westhaven Drive, southwest and west along Westhaven Drive and its extension to the Mitchell Freeway and south along the Mitchell Freeway to Whitfords Avenue.

The boundary parts of Whitfords Avenue (north side), Timberlane Drive (both sides), Westhaven Drive (both sides), the Mitchell Freeway (east side), and the boundary street of Gascoyne Avenue (both sides), are included within the area for Woodvale Primary School, while the boundary street of Montclair Avenue (both sides) is excluded from the area for Woodvale Primary School.

The following has been declared as an optional area between Woodvale and Halidon Primary Schools:

From the junction of Whitfords Avenue and Wanneroo Road, northnorthwest along Wanneroo Road to Woodvale Drive, in a general westsouthwesterly direction along Woodvale Drive to Timberlane Drive and Karri Court, south along Timberlane Drive to Whitfords Avenue, and east along Whitfords Avenue to Wanneroo Road.

The boundary parts of Wanneroo Road (west side), Woodvale Drive (both sides) and Whitfords Avenue (north side), are included within the optional area, while the boundary parts of Timberlane Drive (both sides) are excluded from this optional area.

**HEALTH****HEALTH ACT 1911***City of Fremantle***Eating House By-laws**

Whereas under the provisions of the Health Act 1911, a local authority may make or adopt by-laws and may alter, amend or repeal any by-laws so made or adopted, the City of Fremantle being a local authority within the meaning of the Act, and having adopted the Eating House by-law and the Health by-law Snack Bars made by it and published in the *Government Gazettes* of 5 November 1948, 7 August 1963, 2 July 1969 and 15 October 1957 doth resolve to revoke those by-laws and make and publish the following by-law.

**Definitions**

1. In this by-law, unless the context otherwise requires—

- "Act" means the Health Act 1911.
- "Chief Health Surveyor" means the Chief Health Surveyor of the local authority and includes a person acting in that capacity.
- "Council" means the Council of the City of Fremantle.
- "Clause" means a clause of this by-law.
- "Dining Room" means an eating house which is classified as a dining room under and for the purposes of this by-law.
- "Health Surveyor" means any person appointed by the local authority to be a Health Surveyor pursuant to the provisions of the Act.
- "Licence" means a licence to conduct an eating house issued by the Council pursuant to this Part of this by-law.
- "Local Authority" means the municipality of the City of Fremantle.
- "Meals" as defined in section 160 of Division 3 of Part V of the Act.
- "Prescribed Date" as defined in section 160 of Division 3 of Part V of the Act.
- "Proprietor" as defined in section 160 of Division 3 of Part V of the Act.
- "Restaurant" means an eating house which is classified as a restaurant under and for the purposes of this by-law.
- "Schedule" means a Schedule to this by-law.
- "Subclause" means a subclause of the clause in which the term is used.
- "Take-Away Food Premises" means an eating house which is classified as take-away food premises under and for the purposes of this by-law.
- "Town Clerk" means the Town Clerk of the local authority and includes a person acting in that capacity.

Words and expressions not defined herein have the respective meanings given to them in and for the purposes of the Act.

A reference to an Act of Parliament or to a section of an Act of Parliament includes any amendment thereto or re-enactment thereof for the time being in force. Headings of clauses are for reference only and do not affect the construction of this by-law.

**Classification**

2. For the purposes of this by-law eating houses are classified as—

- (a) restaurants;
- (b) dining rooms;
- (c) take-away food premises.

**Prescribed Date**

- 3. (1) For the purpose of section 162 of the Act the prescribed date is hereby fixed as the date upon which this by-law comes into operation.
- (2) For the purpose of section 163 of the Act 1 January in each year is hereby prescribed as the date on or before which the registration of an eating house and a licence for the proprietor of an eating house shall be applied for annually.
- (3) The registration of an eating house or a licence for the proprietor of an eating house granted under the provisions of the previous by-law shall unless previously cancelled in accordance with the provisions of the Act have effect until the date upon which it would have remained in force if this law had not been made.

**Registration of an Eating House**

- 4. (1) Subject to this by-law premises may be registered as an eating house which is—
  - (a) a restaurant if provision is made on the premises for meals to be served to 30 or more persons at any one time;
  - (b) a dining room if provision is made on the premises for meals to be served to less than 30 persons at any one time; or
  - (c) take-away food premises if meals are prepared or served but are not eaten on the premises.

- (3) Any person seeking the registration of an eating house shall make application in the form prescribed in the First Schedule and shall forward the application to the Town Clerk together with—
- (a) the fee prescribed in the Sixth Schedule;
  - (b) a floor plan and specification of the eating house which plan and specifications shall include the following details—
    - (i) the use of every room;
    - (ii) the structural finishes of every wall, floor and ceiling;
    - (iii) the position and type of every fitting and fixture;
    - (iv) all sanitary conveniences, change rooms, ventilating systems, drains, grease traps and provision for waste disposal; and
    - (v) the number and sex of every person, including the proprietor or proprietors, engaged in the preparation, manufacture, processing, cooking or serving of meals.
- (4) Where a person makes application for the registration of an eating house in respect of which a certificate of registration is existant at the date of the application, the person shall not be required to forward the plan and specifications referred to in paragraph (b) of Sub-clause (1) of this Clause.
- (5) A certificate of registration granted by the Council under this Part of the by-law shall be in the form of the Second Schedule.

#### Licence to Conduct an Eating House

5. (1) The proprietor of an eating house seeking the issue of a licence shall make application in the form prescribed in the Third Schedule and shall forward the application to the Town Clerk together with the fee prescribed in the Sixth Schedule.
- (2) Where there are two or more proprietors of an eating house—
- (a) each proprietor shall make application for a licence in the form prescribed in the Third Schedule; and
  - (b) the licence shall issue in the joint names of the applicants.
  - (c) where an owner of a premises has divided such premises into independent food outlets each under the control of separate proprietors, each food outlet is required to be registered under these by-laws and a proprietor licensed for each.
- (3) A licence shall be in the form of the Fourth Schedule.
- (4) Any person seeking the transfer of a licence, shall make application in the form prescribed in the Fifth Schedule and shall forward the application to the Chief Health Surveyor with the fee prescribed in the Sixth Schedule. The application shall be signed by the proposed transferee of the licence and the holder of the licence.

#### Licence Conditions

6. (1) A licence shall be issued upon and subject to the following conditions—
- (a) The holder of the licence shall display the licence and the certificate of registration of the eating house in a conspicuous place in the eating house and shall, upon the request of a Health Surveyor to do so, produce to him the licence and the certificate of registration.
  - (b) If the holder of the licence changes his place of residence he shall within 14 days thereafter give notice in writing to the Town Clerk specifying in such notice his new place of residence.
  - (c) The holder of the licence shall not make or permit to be made any structural alteration in or addition to the premises without the prior written approval of the local authority, not make or permit to be made any other alterations in or addition to the premises of any furniture, fixtures, counters and major food preparation equipment without the written prior consent of a Health Surveyor.
  - (d) Not increase the number of patrons able to be accommodated in the premises at any one time above the number specified in the certificate of registration of the eating house without the prior written permission of the local authority.
- (2) The holder of the licence shall comply with and observe the conditions of the licence imposed under this Clause.

#### Kitchen Floor Area

7. Subject to Clause 25 hereof—

- (1) In addition to the requirements of the Act and of all by-laws and regulations made thereunder for the time being in force and the requirements of this by-law, the kitchen or food preparation area in premises used or occupied as an eating house shall be of dimensions not less than 16 square metres or 25 per cent of the floor area of the portion of the premises in which food is served to patrons, whichever is the greater, and where a scullery, food store, cupboard or cool room is situated in the same room as the kitchen, the floor area occupied by it shall be deemed not to be part of the floor area of the kitchen.

## Sanitary Conveniences—Employees

## 8. Subject to Clause 25 hereof—

- (1) The proprietor of an eating house shall provide sanitary conveniences for sole use by employees in accordance with the requirements of the Occupational Health Safety and Welfare Regulations 1988.

## Sanitary Conveniences—Patrons

## 9. Subject to Clause 25 hereof—

- (1) Sanitary conveniences shall be provided in an eating house which is a restaurant in accordance with the following—
  - one pedestal pan for the use of females for every 40 patrons capable of being accommodated or part thereof;
  - one pedestal pan for the use of males for every 40 patrons, capable of being accommodated or part thereof, and, if more than 40 male patrons are capable of being accommodated, one urinal stall of 600 mm of urinal.
  - one hand basin for every 40 patrons capable of being accommodated or part thereof the number to be divided equally so far as practicable between males and females;
- (2) The proprietor of a restaurant shall not permit or suffer access by the public to any sanitary convenience through a kitchen or room where meals are prepared, manufactured, cooked or stored.

## Sanitary Convenience—General

10. (1) An adequate supply of water, soap and clean disposable towels or other approved means of hygienically drying hands must be provided for the use of persons using sanitary conveniences but no towel shall be supplied for common use and an adequate supply of hot water and nail brushes shall also be provided for the use of employees.
- (2) Sanitary napkin disposal units shall be provided in female toilets.
- (3) Any kitchen or room where meals are prepared, manufactured, processed or cooked shall not communicate directly by means of a door, window or other opening with a sanitary convenience.
- (4) Separate sanitary conveniences for patrons shall be provided for each sex. A sign indicating for which sex its use is intended shall be provided and maintained at all times at the entrance to each sanitary convenience.
- (5) The distance between the area where food is consumed and the sanitary conveniences shall not be greater than the height of 1 storey or more than 90 m horizontally. In any case approval of such conveniences for use by patrons must be given in writing by a health surveyor.
- (6) Wall, floor and ceiling finishes in areas housing sanitary conveniences shall be such as to provide smooth, hard, durable, and washable surfaces devoid of holes, cracks and crevices.

## Wash Hand Basins

11. The proprietor of an eating house shall provide a wash basin in every kitchen and room where food is manufactured, processed, cooked or prepared for service.

12. (1) In this Clause “wash hand basin” means a wash basin provided under Clause 11 hereof.

(2) The proprietor of an eating house shall

- (a) provide an adequate supply of hot and cold water, soap and clean disposable towels or other approved means of hygienically drying hands but no towel shall be provided for common use and an adequate supply of nail brushes shall also be provided.
- (b) not cause, suffer or permit any wash hand basin to be used for any purpose other than personal ablutions;
- (c) not install any wash hand basin under a counter, table, cabinet, console or console table or in any position where it is not easily accessible for use.

## Change Rooms

13. Subject to Clause 25 hereof—The proprietor of a restaurant shall—

- (1) Provide a separate change room for the use of each sex of persons engaged in the preparation, manufacture, processing, cooking or serving of meals.
- (2) Ensure that every change room provided under this Clause has a floor area of at least 3 square metres with an additional 0.75 square metres for each male or female person, as the case may be in excess of 4.

## Garbage Storage and Receptacles

14. (1) In this Clause “receptacle” means a polyethylene cart fitted with wheels and a handle and with a lid and of a capacity of 240 litres supplied by the Council or its Contractor or other type of receptacle approved by the Council for its temporary deposit of waste food, garbage or refuse.

- (2) The proprietor of an eating house shall—
- (a) provide an area for the storage of receptacles and ensure that such an area—
    - (i) is of sufficient size to store all receptacles used in connection with the eating house; and
    - (ii) has a concrete floor.
  - (b) provide receptacles of sufficient number to contain all waste food, garbage and refuse which accumulates or may accumulate on the eating house;
  - (c) not deposit any waste food, garbage or refuse in any place other than a receptacle;
  - (d) not cause, suffer or permit any receptacle to be uncovered at any time except when the lid of the receptacle is removed for depositing any waste food, garbage or refuse and cause every such lid to be replaced immediately following the deposit of such waste food, garbage or refuse.
- (3) The proprietor of any eating house shall—
- (a) Provide an area for the cleaning of receptacles and ensure that such an area:
    - (i) has a floor area of dimensions not less than 2 metres x 3 metres; and
    - (ii) has a floor constructed of concrete and graded evenly to a trapped gully and properly connected to an authorised drainage system;
    - (iii) is enclosed by walls to a minimum height of 1.2 metres with the internal finish being of an approved impervious material;
    - (iv) has a hose cock and a length of hose.
  - (b) Cleanse all receptacles only in an area provided in accordance with this clause.
  - (c) Keep or cause to be kept all receptacles thoroughly clean.
  - (d) Ensure that every receptacle is kept free of flies, maggots, cockroaches, rodents and vermin at all times.

#### Storage Facilities

15. The proprietor of an eating house shall not cause, suffer or permit any food contained in a package, tin or container or any cooking, eating or drinking utensil to be stored in any place other than a cabinet, cupboard or on a shelf.

#### Exhaust ventilation

16. The proprietor of an eating house shall—
- (1) Provide a hood for the exhaust ventilation of every stove, oven, cooking fire, cooking apparatus and similar appliance in accordance with the provisions of the Act and any regulations and by-laws made thereunder.
  - (2) Maintain in good order and a clean condition at all times every exhaust ventilation hood.

#### Outside Area—Paving

17. The proprietor of an eating house shall not use any outside area for serving meals to the public unless the area concerned is paved and drained to the satisfaction of a Health Surveyor.

#### Cleanliness

18. The proprietor of an eating house shall—
- (1) At all times keep or cause to be kept clean and in good condition and repair the floors, walls, ceiling and all other portions of the eating house and all fixtures and fittings, stoves, ranges, cooking eating and drinking utensils, implements, shelves, counters, tables, benches, bins, cabinets, sinks, drain boards, drains, grease traps, tubs, vessels and other things used in the eating house or in connection with the preparation or storage of food therein;
  - (2) Keep all portions of the eating house free from any unwholesome or offensive odour arising from the eating house or the operations carried on therein;
  - (3) Maintain in a clean and tidy condition all yards, footpaths, passageways, paved areas, stores or outbuildings used in connection with the eating house;
  - (4) Cleanse daily and at all times keep and maintain all sanitary conveniences and all sanitary fittings on the premises in a clean and sanitary condition.
  - (5) Not display, keep or store within food preparation areas any items not required for food preparation unless installed in such a manner as approved in writing by a Health Surveyor.

#### Rats and Vermin

19. The proprietor of an eating house shall—
- (1) Ensure that the eating house and every room and part thereof is kept free at all times from rodents, cockroaches, flies, spiders, insects, ants, moths and vermin.
  - (2) Provide at all times all effective means and methods for the eradication and prevention of contamination by rodents, cockroaches, flies, spiders, insects, ants, moths and vermin.

## Contamination

## 20. The proprietor of an eating house shall—

- (1) Not cause, suffer or permit—
  - (a) any person to sleep; and
  - (b) any bed or bedding to be kept, housed, stored or accommodated, in any kitchen or room where food is prepared, manufactured, processed, cooked or stored.
- (2) Not cause, suffer or permit any food, which is unsound, unwholesome, contaminated, putrescent or weeviled to be used for or in the preparation of any meal.
- (3) Cause any food which is unsound, unwholesome, contaminated, putrescent or weeviled to be immediately withdrawn from sale, stock or use and to be disposed of in a garbage receptacle.
- (4) Cause all drinking straws to be protected from contamination by flies, dust or other sources.
- (5) Cause all food to be at all times protected from the direct rays of the sun.
- (6) Cause any brine or pickle used for pickling of meat to be removed as often as is necessary to prevent it from becoming offensive.
- (7) Endure that any person whilst engaged in the manufacture, preparation, processing, cooking or serving of meals is properly clothed with clean clothing and that the clothing is maintained in a clean condition.
- (8) Not cause, suffer or permit any food to be prepared, manufactured, processed, cooked or stored in any room for use in connection with the same wherein any water closet or urinal or any wash hand basin is situated.

21. No person shall prepare, manufacture, process, cook, store, pack or serve any food in any eating house in which any work is carried on that may or is likely to contaminate such food or affect its wholesomeness or cleanliness.

## Tableware

## 22. The proprietor of an eating house shall—

- (1) Cause all table linen, place-mats and other table coverings to be kept in a clean and sanitary condition.
- (2) Not place or suffer or permit to be placed upon a table or before a person, any table napkin or serviette which is unclean or which has been used by another person unless it has been washed and laundered since the last such occasion of use.

## Fuel Storage

## 23. The proprietor of an eating house shall—

- (1) Store and keep all wood, coal and coke used as fuel, in a store separated from the eating house which has been approved by a Health Surveyor.
- (2) Not use, keep or store or permit to be used, kept or stored any petrol, bottles or containers or liquified petroleum gas, kerosene, benzine, naptha, alcohol, mineralised or methylated spirit or any volatile liquid (not being an article of food) in any kitchen or room where food is prepared, manufactured, processed, cooked or stored.

## Accommodation of Public

24. The proprietor of any eating house shall not cause, suffer or permit a greater number of persons to be accommodated in any room or rooms wherein meals are consumed by the public than will allow of a ratio of one person to every 1 square metre of the floor area of such room or rooms.

## Exemptions

25. The provisions of Clause 7 (1), 8 (1), 9 (1), 9 (2), 13 (1), 13 (2) do not apply to any eating house which immediately prior to the coming into operation of this by-law was registered under the previous by-law unless or until the premises are structurally altered, extended or rebuilt.

## Penalties

26. A person committing any breach of this Part of this by-law or failing to comply with any of the requirements of this by-law commits an offence and shall be liable to a penalty, which is not more than \$2 500 and not less than

- A (i) in the case of a first such offence \$250,
  - (ii) in the case of a second such offence \$500 and
  - (iii) in the case of a third or subsequent such offence \$1 250
- and

B If that offence is a continuing offence, a daily penalty which is not more than \$250 and not less than \$125.

First Schedule  
City of Fremantle  
Health Act 1911

Application for Registration of an Eating House

To: Town Clerk  
City of Fremantle  
PO Box 807  
Fremantle WA 6160

I .....  
(full name in block letters)

of .....  
(full residential address)

hereby make application for registration of the premises described below as a:

- \* (a) Restaurant
- \* (b) Dining Room
- \* (c) Take away food premises

Address of premises .....

Name of premises .....

Dated this ..... day of ..... 19.....

.....  
(Signature of Applicant)

\*Delete which is not applicable

Second Schedule  
City of Fremantle  
Health Act 1911

Application for Registration of an Eating House

This is to Certify that the following premises are registered as a:

- \* (a) Restaurant
- \* (b) Dining Room
- \* (c) Take away food premises

The maximum number of patrons to be accommodated in the premises is \_\_\_\_\_

Name of Premises .....

Address of Premises .....

The Registration is applicable from the ..... day of ..... 19..... until the .....

day of ..... 19..... unless this registration is previously cancelled.

Address of Licencee .....

.....  
Town Clerk  
City of Fremantle

\*Delete which is not applicable

Third Schedule  
City of Fremantle  
Health Act 1911

Application for a Licence to Conduct an Eating House

To: Town Clerk  
City of Fremantle  
PO Box 807  
Fremantle WA 6160

I .....  
(full name in block letters)

of .....  
(full residential address)

being the proprietor of the following eating house:

Address of premises .....

Name of premises .....

hereby apply for a licence to conduct a:

- \* (a) Restaurant
- \* (b) Dining Room
- \* (c) Take away food premises

Dated this ..... day of ..... 19.....

.....  
(Signature of Applicant)

\*Delete which is not applicable

Fourth Schedule  
City of Fremantle  
Health Act 1911  
Licence to Conduct an Eating House

This is to Certify that ..... is licenced to conduct a:

- \* (a) Restaurant
- \* (b) Dining Room
- \* (c) Take away food premises

The maximum number of patrons to be accommodated in the premises is \_\_\_\_\_

Name of Premises .....

Address of Premises .....

The Licence is applicable from the ..... day of ..... 19..... until the ..... day of ..... 19..... unless this licence is previously cancelled.

Address of Licencee .....

.....  
Town Clerk  
City of Fremantle

\*Delete which is not applicable

Fifth Schedule  
City of Fremantle  
Health Act 1911

Application for Transfer of a Licence to Conduct an Eating House

To: Town Clerk  
City of Fremantle  
PO Box 807  
Fremantle WA 6160

I .....  
(full name in block letters)

of .....  
(full residential address)

hereby make application for transfer of the Eating House Licence which was issued to: .....

residing at .....

by the City of Fremantle on the ..... day of ..... 19.....  
for such period as is still unexpired and I attach hereto the licence issued.

Dated the ..... day of ..... 19.....

.....  
(Signature of Applicant)

I consent to the transfer of the above Eating House Licence.

.....  
(Signature of Applicant)



Sixth Schedule  
City of Fremantle  
Health Act 1911  
Scale of Fees  
Fees

## Item No.

1. The fee payable upon registration of an eating house shall be \$10.
2. The fee payable upon the issue of a licence shall be \$2.
3. The fee payable upon the transfer of a licence shall be \$2.

Passed by resolution at a meeting of the Fremantle City Council held on the 20th day of November 1989.

Dated this 21st day of November 1989.

J. A. CATTALINI, Mayor.  
M. CAROSELLA, Town Clerk.

Confirmed—

R. S. W. LUGG, for Executive Director, Public Health.

Approved by His Excellency the Lieutenant-Governor and Administrator in Executive Council the 23rd day of January 1990.

G. PEARCE, Clerk of the Council.

HEALTH ACT 1911

*Shire of Gingin*

Pursuant to the provisions of the Health Act 1911 the Shire of Gingin, being a local authority within the meaning of the Health Act 1911, having adopted the Model By-laws described as Series "A" made under the Health Act 1911 and as reprinted pursuant to the reprinting of Regulations Act 1954 in the *Government Gazette* on 17 July 1963 and as amended from time to time, has resolved and determined that the adopted by-laws shall be amended as follows:

Model By-Laws Series "A"

Part VII—Food

General

By-law 51 of this part is amended as follows—

Delete the words "Sixty Dollars" being the last two words of Sub By-law (2) and insert in lieu thereof the words "One Hundred Dollars".

Passed by resolution at a meeting of the Gingin Shire Council held on the twenty first day of September 1989.

Dated 24 November 1989.

G. F. DREW, President.  
N. H. V. WALLACE, Shire Clerk.

Confirmed—

R. S. W. LUGG, for Executive Director, Public Health.

Approved by His Excellency the Lieutenant-Governor and Administrator in Executive Council the 23rd day of January 1990.

G. PEARCE, Clerk of the Council.

**HEALTH ACT 1911**

8414/88

The cancellation of the appointment of Mr Jeffrey Ian Moon as a Health Surveyor to the City of Armadale effective from 1 December 1989 is hereby notified.

The appointment of Mr David John Sutton as a Health Surveyor to the City of Armadale effective from 11 December 1989 is approved.

Dated 11 January 1990.

R. S. W. LUGG, for Executive Director, Public Health.

---

**HEALTH ACT 1911**

8698/88

The appointment of Mr Cliff Carson as Health Surveyor to the City of Bayswater effective from 8 January 1990 to 23 February 1990 is approved.

Dated: 11 January 1990

R. S. W. LUGG, for Executive Director, Public Health.

---

**HEALTH ACT 1911**

8263/88.

The appointment of Mr Ab Van Der Snoek as a Health Surveyor to the Shire of Esperance effective from 2 January 1990 to 2 January 1991 is approved.

Dated: 3 January 1990

R. S. W. LUGG, for Executive Director, Public Health.

---

**HEALTH ACT 1911**

8407/88

The appointment of Mr Ray Nokes as a Health Surveyor to the Town of Kwinana effective from 18 January 1990 to 24 February 1990 is approved.

Dated 11 January 1990.

R. S. W. LUGG, for Executive Director, Public Health.

---

**HEALTH ACT 1911**

1048/85

The appointments of Messrs Ross Melville Keegan and Glenn Ernest Sargeson to the City of Melville effective from 15 December 1989 are approved.

Dated 11 January 1990.

R. S. W. LUGG, for Executive Director, Public Health.

---

**HEALTH ACT 1911**

8440/88

The appointment of Mr Colin James Wheadon as a Health Surveyor to the Shire of Swan is approved.

Dated 10 January 1990.

R. S. W. LUGG, for Executive Director, Public Health.

**LAND ADMINISTRATION**

At a meeting of the Executive Council held in the Executive Council Chambers, at Perth, on 23 January 1990 the following Orders in Council were authorised to be issued:—

**LAND ACT 1933  
ORDER IN COUNCIL**

File No. 4429/989.

Whereas by section 33 of the Land Act 1933, it is made lawful for the Governor to direct that any reserve shall vest in and be held by any person or persons to be named in the Order, in trust for any designated purpose specified in such Order and with power of leasing. And whereas it is deemed expedient that Reserve No. 41267 (Albany Lot 1386) should vest in and be held by the Town of Albany in trust for the designated purpose of "Community Purposes."

Now therefore, His Excellency the Lieutenant-Governor and Administrator, by and with the advice and consent of the Executive Council, does hereby direct that the beforementioned Reserve shall vest in and be held by the Town of Albany in trust for "Community Purposes" with power to the said Town of Albany subject to the approval in writing of the Minister for Lands to each and every lease or assignment of lease being first obtained, to lease the whole or any portion thereof for any term not exceeding twenty one (21) years from the date of the lease, subject nevertheless to the powers reserved to him by section 37 of the said Act; provided that no such lease or assignment of lease shall be valid or operative until the approval of the Minister for Lands or an officer authorised in that behalf by the Minister, has been endorsed on the Lease Instrument, or Deed of Assignment, as the case may be.

G. PEARCE, Clerk of the Council.

---

**LAND ACT 1933  
ORDER IN COUNCIL**

Whereas by section 34B (1) of the Land Act 1933, it is made lawful for the Governor to revoke an Order in Council issued pursuant to section 33 of that Act. And whereas by Order in Council dated 9 June 1965 Reserve No. 27629 (Albany Lots 1154 and 1130) was vested in The Albany Town Council in trust for the designated purpose of "Recreation (Golf Links)" with power, subject to the approval in writing of the Minister for Lands being first obtained, to lease the whole or any portion thereof for any term not exceeding twenty one (21) years from the date of the lease.

Now therefore, His Excellency the Lieutenant-Governor and Administrator, by and with the advice and consent of the Executive Council, hereby directs that the beforementioned Order in Council be revoked and the Vesting Order cancelled accordingly.

G. PEARCE, Clerk of the Council.

---

**LAND ACT 1933  
ORDER IN COUNCIL**

File No. 342/958 V3.

Whereas by section 33 of the Land Act 1933, it is made lawful for the Governor to direct that any reserve shall vest in and be held by any person or persons to be named in the Order, in trust for any designated purpose specified in such Order and with power of leasing. And whereas it is deemed expedient that Reserve No. 27629 (Albany Lots 1130, 1154 and 1378) should vest in and be held by the Town of Albany in trust for the designated purpose of "Recreation (Golf Links)".

Now therefore, His Excellency the Lieutenant-Governor and Administrator, by and with the advice and consent of the Executive Council, does hereby direct that the beforementioned Reserve shall vest in and be held by the Town of Albany in trust for "Recreation (Golf Links)" with power to the said Town of Albany subject to the approval in writing of the Minister for Lands to each and every lease or assignment of lease being first obtained, to lease the whole or any portion thereof for any term not exceeding fifty (50) years from the date of the lease, subject nevertheless to the powers reserved to him by Section 37 of the said Act; provided that no such lease or assignment of lease shall be valid or operative until the approval of the Minister for Lands or an officer authorised in that behalf by the Minister, has been endorsed on the Lease Instrument, or Deed of Assignment, as the case may be.

G. PEARCE, Clerk of the Council.

---

*ERRATUM*

## CANCELLATION OF RESERVES

Whereas an error occurred under the above heading on page 4987 of *Government Gazette* No. 121 of 23 December 1988 it is corrected as follows.

On page 4988 the notice reading "File No. 3440/59—No. 25498 (Swan Location 4685) "Public Utility". (Plan Perth 1:2 000 18.29 (Chapman Street).)" should have appeared under the heading of "Amendment of Reserve".

---

**LOCAL GOVERNMENT ACT 1960**

## CLOSURE OF STREET

Whereas the Shire of Harvey has requested the closure of the street hereunder described, viz:

Case No. 080, Document No. E029145, Closure No. H106.

*Harvey*

The whole of the surveyed road along the northernmost western boundary of Lot 26 of Wellington Locations 3212 and 2314 (Office of Titles Diagram 74937); from the southeastern side of Logue Brook Dam Road (Road No. 3451) to its terminus at the westernmost northern boundary of Location 3212.

(Public Plan: Harvey N.E. 1:25 000)

And whereas the Minister has approved this request, it is hereby declared that the said street is closed.

N. J. SMYTH, Executive Director.

---

**LOCAL GOVERNMENT ACT 1960**

## CLOSURE OF STREET

Whereas the Shire of Koorda has requested the closure of the street hereunder described, viz:

File No. 3134/989, Closure No. K992.

*Koorda*

All that portion of Hesford Road along the eastern boundary of Ninghan Location 510; from the southeastern side of Mulji Road (Road No. 5350) extending southwards to a line in prolongation eastwards of the southern boundary of the said Location.

(Public Plan: Kurgunning S.W. 1:25 000, Lake Wallambin N.W. 1:25 000)

And whereas the Minister has approved this request, it is hereby declared that the said street is closed.

N. J. SMYTH, Executive Director.

---

**RESERVE**

His Excellency the Lieutenant-Governor and Administrator in Executive Council has been pleased to set apart as a Public Reserve the land described below for the purpose therein set forth.

File No. 4429/989. Albany—No. 41267 (1.6946 hectares) "Community Purposes" Lot No. 1386 (formerly Albany Lot 1000) Public Plan Albany 1:2 000 12.05 and 13.05 (Links Place).)

N. J. SMYTH, Executive Director.

## AMENDMENT OF RESERVE No. 15879

File No. 4486/914.

His Excellency the Lieutenant-Governor and Administrator in Executive Council has been pleased to approve, under section 37 of the Land Act 1933 of the amendment of Reserve No. 15879 (Albany Lots 750 and 1248) "Recreation" to exclude that portion of Albany Lot 750 now comprising Albany Lot 1378, portion of Albany Lot 1379 and the area coloured dark brown on Land Administration Plan 17367 and of its area being reduced to 86.2839 hectares accordingly.

(Plan Albany 1:2 000 BK 26/13.06 and 13.07 (Emu Point Drive).)

N. J. SMYTH, Executive Director.

## AMENDMENT OF RESERVE No. 27629

File No. 342/958 V3.

His Excellency the Lieutenant-Governor and Administrator in Executive Council has been pleased to approve, under section 37 of the Land Act 1933 of the amendment of Reserve No. 27629 (Albany Lots 1130 and 1154) "Recreation (Golf Links)" to exclude that portion of Albany Lot 1130 now comprising Albany Lot 1380 and portion of Albany Lot 1379 as surveyed on Land Administration Plan 17367 and include Albany Lot 1378 as surveyed and shown bordered red on Land Administration Plan 17367 and of its area being increased to 72.5032 hectares accordingly.

(Plan Albany 1:2 000 BK 26/13.06 and 13.07) (Emu Point Drive).)

N. J. SMYTH, Executive Director.

**LOCAL GOVERNMENT ACT 1960**  
**ORDERS OF THE MINISTER FOR LANDS**

L.A. Corres 471/1990

Whereas by section 288 of the Local Government Act 1960, it shall be lawful for the Minister for Lands, on request by a Council of a Municipal District, by Order published in the *Government Gazette* to declare any lands reserved or acquired for use by the public or used by the public as a street, way, public place, bridge or thoroughfare, under the care, control, and management of the Council, or lands comprised in a private street, constructed and maintained to the satisfaction of the Council, or lands comprised in a private street of which the public has had uninterrupted use for a period of not less than ten years, as a public street and if the Council thinks fit, that the Minister for Lands shall declare the width of the carriageway and footpaths of the public street.

And whereas the City of Armadale has requested that certain lands named and described in the schedule hereunder, which have been reserved for a street within its municipal district be declared a public street.

Now, therefore, the Minister for Lands by and with the advice does hereby declare the said lands to be a public street, and such lands shall, from the date of this Order, be absolutely dedicated to the public as a street within the meaning of any law now or hereafter in force.

## Schedule

Road No. 18134 (Hicks Road) the whole of the R.O.W.'s delineated and coloured brown on Office of Titles Diagrams 32652 and 37539.

(Public Plan: Perth 1:2 000 23.05 and 24.05.)

N. J. SMYTH, Executive Director.

**LOCAL GOVERNMENT ACT 1960**

It is hereby declared that, pursuant to the resolution of the passed at a meeting of the Council held on or about July 28, 1987 the undermentioned lands have been set apart, taken, or resumed under section 17 of the Public Works Act 1902, for the purpose of a new road, that is to say—

*Albany*

9376/99

Road No. 17574 (Grey Street West) (i) (extension) A strip of land varying in width, leaving the western terminus of the present road and extending westwards as partially surveyed along the northern boundaries of Albany Lot 633 (Portion of Reserve 11251) to terminate at a line northwards of the western most corner of the said Lot 633 (Part Reserve 11251)

(ii) (widening of part) That portion of Albany Lot 633 (portion of Reserve No. 11251) delineated and coloured dark brown on Land Administration Diagram 89069.

Reserve No. 11251 is hereby reduced by 168 square metres.

(Public Plan: Albany 1:2 000 10.04; A28-4 Chain.)

(This Notice hereby supersedes the notice appearing in the *Government Gazette* dated 8 December, 1989, page 4467).

And whereas His Excellency the Lieutenant-Governor and Administrator has declared that the said lands have been set apart, taken, or resumed for the purpose of the said roads, and that plans of the said lands might be inspected at the Department of Land Administration, Perth, it is hereby notified that the lands described above are not vested in Her Majesty for an estate in fee simple in possession for the public work herein expressed.

By Order of His Excellency.

Dated this 31st day of October 1989.

E. K. HALLAHAN, Minister for Lands.

#### Road Dedication

It is hereby notified that the Minister for Lands has approved, pursuant to section 288 of the Local Government Act, the dedication as public street the roads in the various Municipalities as described in the abovementioned resumption notices.

By Order of the Minister for Lands.

Dated this 11th day of November 1989.

N. J. SMYTH, Executive Director.

### LOCAL GOVERNMENT

#### LOCAL GOVERNMENT ACT 1960

##### *The Municipality of the Shire of Albany*

##### By-laws Relating to Aerodromes

In pursuance of the powers conferred upon it by the abovementioned Act and of all other powers enabling it, the Council of the abovementioned Municipality hereby records having resolved on 24 May 1989 to make and submit for confirmation by the Lieutenant-Governor and Administrator the following by-laws—

The by-laws of the Shire of Albany published in the *Government Gazette* on 7 June 1985 are hereby amended in the following manner—

In By-law 6 insert new Sub-by-law 6(6)

“(6) The preceding Sub-by-law 6 (5) shall not apply to blind or partially sighted persons and /or trainers accompanied by a *bona fide* guide dog.”

Dated 25 May 1989.

The Common Seal of the Shire of Albany was hereunder affixed by authority of a resolution of Council in the presence of—

H. A. RIGGS, President.

D. J. CUNNINGHAM, Shire Clerk.

Recommended—

E. K. HALLAHAN, Minister for Local Government.

Approved by His Excellency the Lieutenant-Governor and Administrator in Executive Council this 23 January 1990.

G. PEARCE, Clerk of the Council.

**LOCAL GOVERNMENT ACT 1960***Municipality of the City of Geraldton*

## By-laws Relating to Parking Facilities

In pursuance of the powers conferred upon it by the abovementioned Act, and all other powers enabling it, the Council of the abovementioned Municipality hereby records having resolved on 22 March 1989 to make and submit for confirmation by the Lieutenant-Governor and Administrator, the following amendments to the above mentioned By-laws as published in the *Government Gazette* on 14 December 1973 and amended from time to time.

The By-laws are further amended as follows—

The Third Schedule is amended by—

Inserting immediately above the heading "No. 3 Parking Station—Anzac Terrace"—

"

No. 2 Parking Station Foreshore Drive/Marine Terrace Shopper Car Park Section (cnr Durlacher Street/Marine Terrace)

Hours of Operation

Same as No. 1 Parking Station

Parking Fees

Twenty cents (20c) for each hour.

"

Dated 2 October 1989.

The Common Seal of the Municipality of the City of Geraldton was hereunto affixed in the presence of—

FAYE A. SIMPSON, Mayor  
D. M. GREEN, Acting Town Clerk.

Recommended—

KAY HALLAHAN, Minister for Local Government.

Approved by His Excellency the Lieutenant-Governor and Administrator in Executive Council this 23rd day of January 1990.

G. PEARCE, Clerk of the Council.

**LOCAL GOVERNMENT ACT 1960***The Municipality of the City of Gosnells*

## By-laws Relating to Parks and Public Reserves

In pursuance of the powers conferred upon it by the abovementioned Act and all other powers enabling it, the Council of the abovementioned Municipality hereby records having resolved on 27th June 1989 to amend its by-laws relating to Parks and Public Reserves, published in the *Government Gazette* on 24th October 1980 and to make and submit to the Lieutenant-Governor and Administrator the following amendments—

By-law 8—to be amended by the addition of the following words after the words "motor vehicle" on the second line of this By-law—

"excepting wheelchairs and motorised wheelchairs".

By-law 9—to be amended by the addition of the following words after the word "vehicle" on the second line of this By-law—

"excepting wheelchairs and motorised wheelchairs".

By-law 10—to be amended by the addition of the following words after the word “vehicle” on the first line of this By-law—

“excepting wheelchairs and motorised wheelchairs”.

Dated 4 September 1989.

---

The Common Seal of the City of Gosnells was  
hereunto affixed in the presence of—

P. MORRIS, Mayor.  
G. WHITELEY, Town Clerk.

---

Recommended—

KAY HALLAHAN, Minister for Local Government.

---

Approved by His Excellency the Lieutenant-Governor and Administrator in  
Executive Council 23 January 1990.

G. PEARCE, Clerk of the Council.

---

#### LOCAL GOVERNMENT ACT 1960

##### *Municipality of City of Gosnells*

##### By-laws Relating to Fencing and Obstructions at Intersections

In pursuance of the powers conferred upon it by the abovementioned Act and all other powers enabling it the Council of the abovementioned municipality hereby records having resolved on the 24th day of October 1989, to make and submit for confirmation by the Lieutenant-Governor and Administrator, the following amendment to the by-laws published in the *Government Gazette* on 2nd April 1982, and amended on the 4th March 1988.

The by-laws of the City of Gosnells relating to Fencing and Obstructions at Intersections are hereby amended as follows.

By deleting section (b) of the First Schedule and replacing with the following—

(b) Corrugated Fibre Cement Fence

- (i) Shall be to a maximum height of 1 800 mm.
- (ii) Shall have a minimum in-ground length of 25 per cent of the total length of the sheet on the basis that the in-ground length is not less than 450 mm.
- (iii) Fibre cement reinforced sheets shall be erected in accordance with the manufacturers specifications.
- (iv) Bolts and nuts shall not be used through side laps of sheets.



- (v) To prevent sideways, the ends of the fences shall be connected to the adjacent wall, fence or gate post. Where the fence is unable to be connected to a wall, fence or gate post, then the last 2.5 metres in the fence can be raked down to one metre.

Dated this 15th day of November, 1989.

The Common Seal of City of Gosnells was  
hereunto affixed in the presence of—

P. MORRIS, Mayor.  
G. WHITELEY, Town Clerk.

Recommended—

KAY HALLAHAN, Minister for Local Government.

Approved by His Excellency the Lieutenant-Governor and Administrator in Executive Council on 23rd January, 1990.

G. PEARCE, Clerk of the Council.

#### LOCAL GOVERNMENT ACT 1960

##### *Municipality of the Shire of Harvey*

By-laws Relating to Safety, Decency, Convenience and Comfort of Persons on Beaches and other Reserves

In pursuance of the powers conferred upon it by the abovementioned Act and all other powers enabling it, the Council of the abovementioned municipality hereby records having resolved on the 23rd day of May, 1989, to make and submit for confirmation by His Excellency the Lieutenant-Governor and Administrator, an amendment to the abovementioned By-laws, published in the *Government Gazette* on the 20th day of November, 1981, and subsequent amendments published in the *Government Gazette* on the 13th day of August, 1982, and the 10th day of June, 1983.

1. By inserting the following interpretation in By-law 3 immediately above the interpretation for "Watercraft":  
"  
"Vehicle" including—  
(a) every conveyance, not being a train, vessel or aircraft, and every object capable of being propelled or drawn, on wheels or tracks, by any means;  
and  
(b) where the context permits, an animal being driven or ridden. "
2. By deleting the words "mechanically propelled" in line one of By-law 6 (L).

Dated this 23rd day of June, 1989.

The Common Seal of the Shire of Harvey was  
hereunto affixed by authority of a resolution of Council in the presence of:

J. L. SABOURNE, President.  
K. J. LEECE, Shire Clerk.

Recommended—

KAY HALLAHAN, Minister for Local Government.

Approved by His Excellency the Lieutenant-Governor and Administrator in Executive Council this 23rd day of January 1990.

G. PEARCE, Clerk of the Council.

## LOCAL GOVERNMENT ACT 1960

*Municipality of the City of South Perth*

## Parking Facilities By-law No. 5

In pursuance of the powers conferred upon it by the abovementioned Act and of all other powers enabling it the Council of the abovementioned Municipality, hereby records having resolved on the 23 August 1989, to make and submit for confirmation of the Lieutenant-Governor and Administrator the following amendments to the abovementioned By-law which was published in the *Government Gazette* on the 3 September 1982, 3 June 1983, 28 August 1984 and 30 September 1988.

## 1. Add after Clause 44:

" 44A. No person shall park or stand or permit a vehicle to park or stand on land which is not a road or parking facility without the consent of the owner or person in occupation of such land.

44B. A person not being the occupier of the land abutting on to a street verge, shall not without consent of that occupier, drive, park or stand a vehicle upon that street verge. "

## 2. The Third Schedule is amended as follows:

(a) Item 18 is cancelled;

(b) After Item 17 insert the following new items;

" Item 18. 44A Standing on Private Property without Authority. \$50.00

Item 19. 44B Standing upon Street Verge without Consent. \$30.00

Item 20. All other offences. \$20.00. "

The Common Seal of the City of South Perth  
was hereunto affixed in the presence of:

P. CAMPBELL, Mayor.  
L. GRIFFITHS, Acting Chief Executive/Town Clerk.

Recommended—

KAY HALLAHAN, Minister for Local Government.

Approved by His Excellency the Lieutenant-Governor and Administrator in Executive Council this 23 day of January 1990.

G. PEARCE, Clerk of the Council.

## LOCAL GOVERNMENT ACT 1960

*The Municipality of the City of Subiaco*

## By-law No. 44—Control of Residential Parking

In pursuance of the powers conferred upon it by the abovementioned Act and of all other powers enabling it, the Council of the abovementioned municipality hereby records having resolved on the 25 July 1989, to make and submit for confirmation by the Lieutenant-Governor and Administrator the following amendment to By-law No. 44 of the City of Subiaco Relating to Control of Residential Parking published in the *Government Gazette* of 16 June 1978.

1. Clause 1 is amended by deleting the interpretations "temporary permit" and "trial area".

2. Clauses 11 to 16 inclusive are deleted.

Dated 15 September 1989.

The Common seal of the City of Subiaco was hereto affixed by the Mayor in the presence of the Town Clerk.

H. E. PASSMORE, Mayor.  
J. F. R. McGEOUGH, Town Clerk/City Manager.

Recommended—

KAY HALLAHAN, Minister for Local Government.

Approved by His Excellency the Lieutenant-Governor and Administrator in Executive Council 23 January 1990.

G. PEARCE, Clerk of the Council.

#### DOG ACT 1976

##### *The Municipality of the Shire of Katanning*

##### By-laws Relating to Dogs

In pursuance of the powers conferred upon it by the abovementioned Act and all of the other powers enabling it, the Council of the abovementioned Municipality hereby records having resolved on 25th February 1988 to make and submit for confirmation by the Lieutenant-Governor and Administrator the following amendments to the By-laws published in the *Government Gazette* of 18 July 1986.

(1) Insert after By-law 20 the following—

“ 20A The lands specified in the Fourth Schedule to these By-laws are designated as dog exercise areas for the purpose of the Dog Act 1976. The exercising of dogs in dog exercise areas shall be subject to the provisions of the Dog Act 1976. ”

(2) Insert after the Third Schedule the following—

Fourth Schedule Shire of Katanning Dog Exercise Areas	
The Piesse Dam	Portion of Kojonup Location 1619 and portion of each of Katanning Town Lots 421 and 458 and being Lot 79, and portion of Katanning Town Lots 421 and 422 and being part of Lot 1.
Thomson Park	Reserve 14814, excluding those areas set aside for specific recreation purposes being the Katanning Aquatic Centre, Thomson Park Tennis Club and Katanning Croquet Club.
Balston Reserve	Reserve 35409 ”

Dated this 29th day of May 1989.

The Common Seal of the Shire of Katanning was hereto affixed in the presence of—

G. R. BEECK, President.  
T. S. RULAND, Shire Clerk.

Recommend—

KAY HALLAHAN, Minister for Local Government.

Approved by His Excellency the Lieutenant Governor and Administrator in Executive Council this 23rd day of January 1990.

G. PEARCE, Clerk of the Council.

**LOCAL GOVERNMENT ACT 1960***Town of Mandurah*

## Notice of Intention to Borrow

## Proposed Loan (No. 195) of \$100 000

Pursuant to section 610 of the Local Government Act, the Town of Mandurah hereby gives notice that it proposes to borrow by sale of debentures on the following terms and conditions: Term—Loan to be for a term of 10 years with interest at ruling Treasury rates renegotiable after 2 years at the office of the Council in twenty half yearly installments of principal and interest.

Purpose—Council Buildings.

Specifications and estimates of costs thereof and statement as required under section 609 of the Act to be open for inspection at the Council Offices, Mandurah, during office hours for a period of 35 days after publication of the Notice of Intention to Borrow.

B. P. CRESSWELL, Mayor.

K. W. DONOHOE, Town Clerk.

**LOCAL GOVERNMENT ACT 1960***Shire of Broome***RANGERS FEES, POUNDAGE FEES AND SUSTENANCE CHARGES**

In pursuance of the powers conferred by the Local Government Act 1960, the Municipality of the Shire of Broome resolved on the 21 November 1989, that the following Rangers Fees, Poundage Fees and Sustenance Fees are made and shall be charged to the owners of impounded cattle for the release of same, in lieu of any charges made and previously passed by resolution of the Council of the Shire of Broome.

**FIFTEENTH SCHEDULE PART 2**

(Section 458 (2) (b))

Ranger Fees	If Impounded after 6.00 am and before 6.00 pm	If Impounded after 6.00 pm and before 6.00 am
1. Entire horse, mules, asses, camels, bulls, boars, per head	\$20.00	\$30.00
2. Mares, calves, rams, or pigs per head	\$20.00	\$30.00
3. Wethers, ewes, lambs, goats per head	\$1.00	\$2.00
No charge is payable in respect of a suckling animal under the age of six (6) months running with its mother.		

The above fees include driving, leading or otherwise transporting the animal or animals no more than a distance of five kilometres. Where the distance is more than five kilometres, an additional charge of twenty cents for each kilometre or part thereof in excess of five kilometres shall be paid to the Ranger in respect to each animal impounded other than a suckling animal as provided.

**PART 3**

(Section 462 (1))

**Table of Poundage Fees for Cattle Impounded**

	First 24 Hours or Part	Subsequently Each at 24 Hours or Part
1. Entire horses, mules, asses, camels, bulls, boars, above or apparently above the age of two years per head	\$5.00	\$1.50
2. Entire horses, mules, asses, camels, bulls or boars under the age of two years per head	\$5.00	\$1.50
3. Mares, geldings, colts, fillies, foals, oxen, cows, steers, heifers, calves, rams or pigs per head	\$5.00	\$1.50
4. Wethers, ewes, lambs, goats per head	\$1.00	\$0.50
No charge is payable in respect of a suckling animal under the age of six (6) months running with its mother.		

## Table for Charges for Sustenance of Cattle Impounded

	For Each 24 Hours or Part
1. Entire horses, mules, asses, camels, bulls, mares, geldings, colts, fillies, foals, oxen, cows, steers, heifers, or calves per head.	\$7.50
2. Pigs of any description per head.	\$7.50
3. Rams, wethers, ewes, lambs or goats per head.	\$2.00
No charge is payable in respect of a suckling animal under the age of six (6) months running with its mother.	

The Common Seal of the Shire of Broome was hereunto affixed in the presence of:

K. A. S. MALE, President.  
D. L. HAYNES, Shire Clerk.

## LOCAL GOVERNMENT ACT 1960

*Shire of Dandaragan*

## Proposed Loan No. 93 of \$17 000

Pursuant to section 610 of the Local Government Act, the Dandaragan Shire Council hereby gives notice that it proposes to borrow money for the following purpose: \$17 000 for a period of ten (10) years, repayable at the Office of the Council, Dandaragan, by twenty (20) equal half yearly instalments of principal and interest. Purpose of Loan—Contributing towards development of a water supply scheme to serve the Badgingarra Townsite.

Note: Council is of the opinion that this project is of special benefit for the ratepayers of the Badgingarra Townsite and it proposes to impose a Specified Area Rate within the Prescribed Area of the Badgingarra Townsite in order to meet the annual loan repayments.

Plans, specifications etc. as required by section 609 of the Act, are open for inspection at the office of the Council, for 35 days after publication of this notice.

GARY SNOOK, Shire President.  
BARRY GOLDING, Shire Clerk.

## LOCAL GOVERNMENT ACT 1960

## NOTICE OF INTENTION TO BORROW

*Shire of Mundaring*

## Proposed Loan No. 153 of \$90 000

Pursuant to section 610 of the Local Government Act 1960 the Council of the Shire of Mundaring hereby gives notice that it proposes to borrow by the sale of debenture \$90 000 for a period of five (5) years repayable at the Office of Council by ten (10) equal half yearly instalments of principal and interest.

Purpose: The purchase of land and building situated at No. 6 Craig Street, Mundaring.

The loan is to be funded in March 1990 and will be renegotiated in two years time at the interest rate then applicable.

R. F. WAUGH, President.  
M. N. WILLIAMS, General Manager/Shire Clerk.

## SHIRE OF MOORA

## LOCAL GOVERNMENT 1960-1988

## DOG ACT 1976-1989

It is hereby notified for public information that Mr Kevin Butler of Moora has been appointed:

1. Pound Keeper and Ranger pursuant to section 449 of the Local Government Act.
2. An authorised Dog Control Officer pursuant to section 29 of the Dog Act.

J. N. WARNE, Shire Clerk.

**DOG ACT 1976***Shire of Dundas*

It is hereby notified for public information that Ronald Victor Vagg has been appointed as a Ranger under section 449 of the Local Government Act 1960, and is an authorised officer for the purpose of Dog Control in accordance with the provisions of the Dog Act 1976.

E. A. GILBERT, Shire Clerk.

**DOG ACT 1976***Shire of Wyndham-East Kimberley*

Notice is hereby given that the following persons have been appointed as dog catchers/pound keepers under the provisions of the Dog Act 1976 for the purposes of impounding, seizing and destruction of dogs.

Alex May  
Neville Warrington  
Anthony May  
Mark Peart  
Terrence Cowell  
Stephen James Evans  
Martin Charles Scottson.

It is also advised that Cheryl Brooks is authorised as a Dog Registration Officer under the Act.

It is further advised that the authorisation of Terri Millar and Anthony Battista has been cancelled.

I. W. STUBBS, Shire Clerk.

**SHIRE OF GOOMALLING****BUSH FIRE CONTROL**

It is notified for public information that Mr Douglas William French has been appointed a Bush Fire Control Officer for the Shire of Goomalling. The appointments of Mr William Gloucester Smith and Mr Patrick Bowen as Bush Fire Control Officers have been cancelled.

By Order of the Council.

G. W. MORRIS, Shire Clerk.

**MARINE AND HARBOURS****WESTERN AUSTRALIAN MARINE ACT 1982****DEPARTMENT OF MARINE AND HARBOURS**

His Excellency the Governor in Executive Council has approved, in accordance with the provisions of section 117 (1) of the Western Australian Marine Act 1982, the appointment of the following persons as Inspectors—

Michael Graham Hairsine  
Ian Richard Harrod  
Bruce James White.

J. M. JENKIN, Executive Director.

**WESTERN AUSTRALIAN MARINE ACT 1982****RESTRICTED SPEED AREAS—ALL VESSELS**

Acting pursuant to the powers conferred by section 67 of the Western Australian Marine Act 1982, the Department of Marine and Harbours by this notice cancels paragraph 4 (a) (iii) of the notice published in the *Government Gazette* of 30 October 1989, and substitutes the following—

- (iii) Within the area of water of the Swan River from the Bunbury Railway Bridge upstream to the western extremity of the ski area between the hours of 12 noon and 5.00 pm, and from the western extremity of the ski area to a point 200 metres downstream of the Belmont Swimming Jetties between the hours of 2.00 pm and 4.00 pm provided that the speed restriction will apply only on those Sunday afternoons that the Maylands Yacht Club is conducting races.

J. M. JENKIN, Executive Director.

NAVIGABLE WATERS REGULATIONS  
WATER SKI AREAS

Acting pursuant to the powers conferred by Regulation 48A of the Navigable Waters Regulations, the Department of Marine and Harbours by this notice amends paragraphs (a) (ii) of the notice published in the *Government Gazette* of 30 October 1987, by deleting 12 noon and 5.00 pm and substituting 2.00 pm and 4.00 pm.

J. M. JENKIN, Executive Director.

**MINES**

**PETROLEUM ACT 1967**

NOTICE OF GRANT OF RENEWAL OF EXPLORATION PERMIT

Exploration Permit EP 137 held by; Metana Energy NL, Pan Pacific Petroleum NL, Cape Range NL, Command Petroleum NL, Hill Minerals NL, Vigilant Oil NL, Lennard Oil NL, Petroleum Royalties Pty Limited and Total Minatome Oil and Gas (Australia) Corporation, has been renewed in accordance with the provisions of the above Act for a further period of five years commencing on the day after the day on which the previous permit term ceased to have effect.

IAN FRASER, Director Petroleum Division.

**COMMONWEALTH OF AUSTRALIA**

PETROLEUM (SUBMERGED LANDS) ACT 1967

NOTICE OF GRANT OF EXPLORATION PERMIT WA-217-P

Exploration Permit WA-217-P has been granted to:

Kufpec Australia Pty Ltd of  
FAI Building, 9th Floor, 231 Adelaide Terrace, Perth WA 6000;

Husky Oil International Inc of 707 8th Avenue, SW Calgary, Alberta Canada; and

Marathon Petroleum Australia Ltd of Primary Industry House, 239 Adelaide Terrace, Perth WA 6000.

To have effect for a period of six years from the 11th day of January 1990.

Dated 26 January 1990.

IAN FRASER, Director Petroleum Division.

**COMMONWEALTH OF AUSTRALIA**

PETROLEUM (SUBMERGED LANDS) ACT 1967

NOTICE OF GRANT OF EXPLORATION PERMIT WA-218-P

Exploration Permit WA-218-P has been granted to:

BHP PETROLEUM (AUSTRALIA) PTY LTD of 35 Collins Street, Melbourne Victoria 3000.

To have effect for a period of six years from the 11th day of January 1990.

Dated: 26 January 1990.

IAN FRASER, Director Petroleum Division.

**COMMONWEALTH OF AUSTRALIA**

PETROLEUM (SUBMERGED LANDS) ACT 1967

NOTICE OF GRANT OF EXPLORATION PERMIT WA-219-P

Exploration Permit WA-219-P has been granted to:

BP PETROLEUM LTD of 1 Albert Road, Melbourne Victoria 3000.

To have effect for a period of six years from the 11th day of January 1990.

Dated 26 January 1990.

IAN FRASER, Director Petroleum Division.

## PETROLEUM ACT 1967

## Section 30 (1)

## NOTICE OF INVITATION FOR APPLICATIONS FOR EXPLORATION PERMITS

Applications will be received until 4:00 pm on 27 April 1990, for grant of Exploration Permits in respect of the following areas and as shown on the plans at pages 687 and 688 of this *Gazette*.

## AREA L90-1

*Broome Map Sheet*

Block No.	Block No.	Block No.	Block No.
5976	5977	5978	5979
6048	6049	6050	6051
6120	6121	6122	6123
6193	6194	6195	6265
6266	6267	6268	6269
6270	6271	6272	6337
6338	6339	6340	6341
6342	6343	6344	6409
6410			

Assessed to contain 33 blocks

## AREA L90-2

*Halls Creek Map Sheet*

Block No.	Block No.	Block No.	Block No.
8029	8030	8101	8102
8103	8104	8105	8106
8107	8108	8109	8110
8171	8172	8173	8174
8175	8176	8177	8178
8179	8180	8181	8182
8243	8244	8245	8246
8247	8248	8249	8250
8251	8252	8253	8254
8315	8316	8317	8318
8319	8320	8321	8322
8323	8324	8325	8326
8387	8388	8389	8390
8391	8392	8393	8394
8395	8396	8397	8398

*Lake MacKay Map Sheet*

Block No.	Block No.	Block No.	Block No.
5003	5004	5005	5006
5007	5008	5009	5010
5011	5012	5013	5014
5075	5076	5077	5078
5079	5080	5081	5082
5083	5084	5085	5086

Assessed to contain 84 blocks

## AREA L90-3

*Perth Map Sheet*

Block No.	Block No.	Block No.	Block No.
6749	6821	6893	6965

Assessed to contain 4 blocks

## AREA L90-4

*Perth Map Sheet*

Block No.	Block No.	Block No.	Block No.
7614	7615	7616	7686
7687	7688	7758	7759
7760	7830	7831	7832
7902	7903	7904	7974
7975	7976	8046	8047
8048			

Assessed to contain 21 blocks

## APPLICATIONS

Applications for the award of a permit over the above areas are required to be made in the approved manner, submitted in duplicate and should be accompanied by—

## (a) Details of—

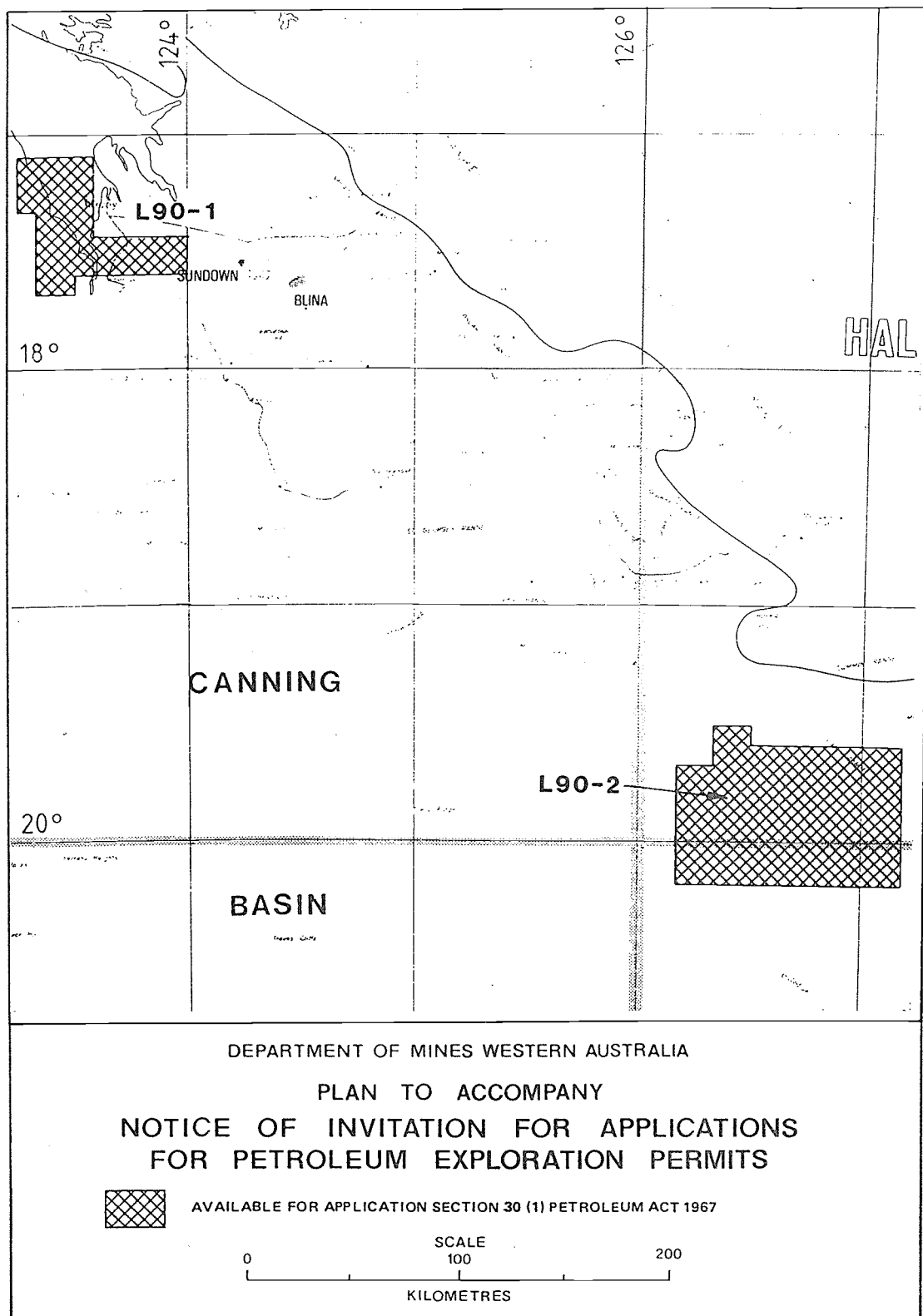
- (i) the applicant's assessment of the petroleum potential of the area, including a geological and geophysical review and technical assessment of the area, and the concepts underlying the proposed exploration programme;



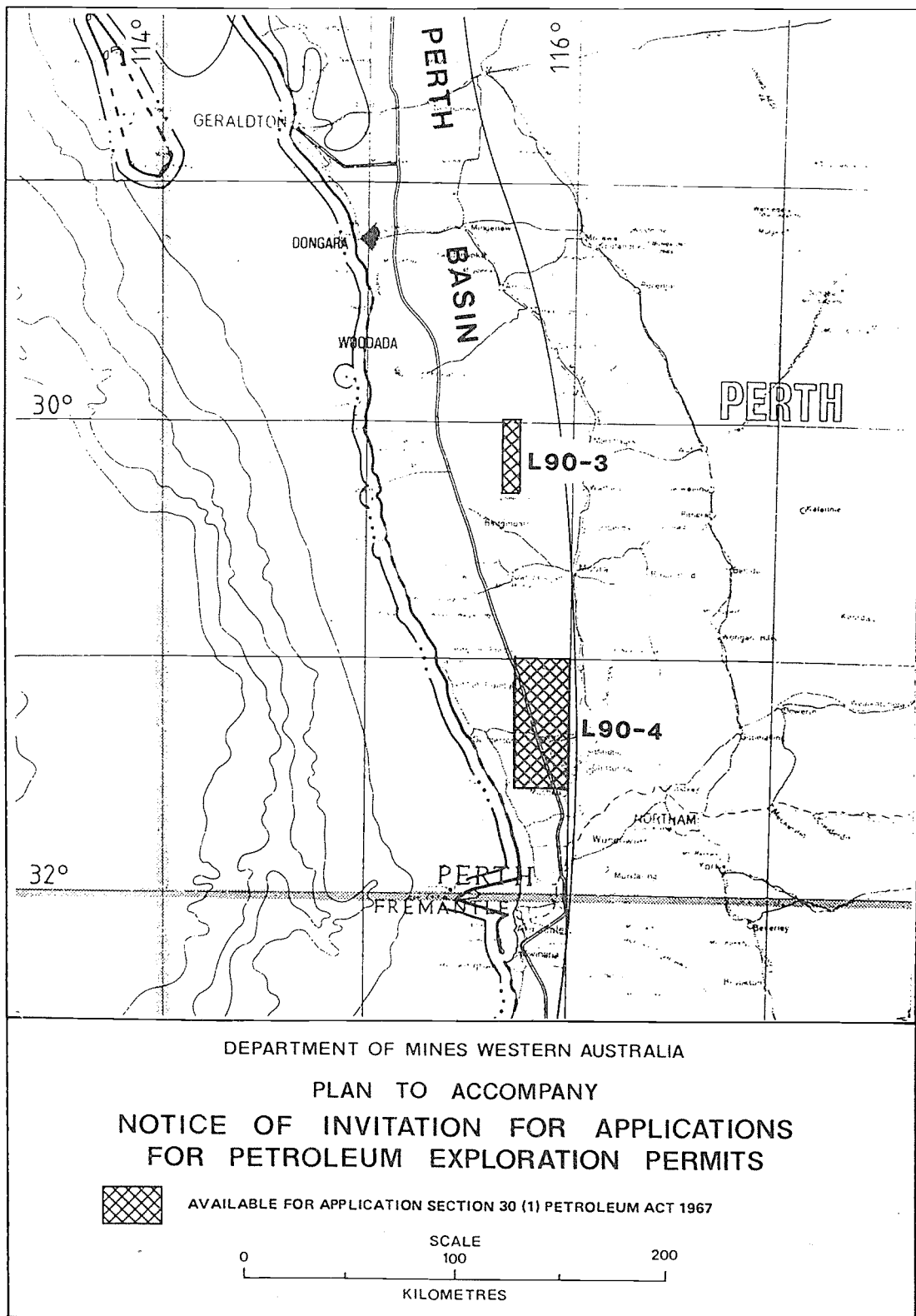
- (ii) the minimum work programme proposed for each of the five years, specifying the number of wells to be drilled, the line kilometres of seismic survey to be carried out and the estimated expenditure;
- (iii) wells referred to in the work programme should not include development wells (the AAPG well classification scheme will be the basis of identification).

(b) Particulars of—

- (i) the technical qualifications of the applicant and of its employees;
- (ii) the technical advice available to the applicant;



- (iii) the financial resources available to the applicant, including evidence of the applicant's ability to fund the work programme proposed, and a copy of the latest annual report for each applicant company;
- (iv) where relevant, the viability of the consortium lodging the application, including evidence that a satisfactory settlement has been, or can be, reached on a Joint Operating Agreement (a copy of a Heads of Agreement dealing will generally suffice);
- (v) the percentage participating interest of each party to the application; and
- (vi) a single address for service of notices in respect of the application.



- (c) A fee of \$3 000, payable to the Department of Mines through an Australian bank or bank cheque, is required.
- (d) Such other information as the applicant wishes to be taken into account in consideration of the application.

Award of a permit will be based upon the adequacy of the work programme for the first two years of the permit term. The successful applicant will be required to fulfill the minimum commitment for each of those years without variation. This is known as the firm commitment phase, however the balance of the programme can be negotiated according to the result of prior exploration.

Applications made on the approved form are to be addressed to—

The Director  
Petroleum Division  
Department of Mines  
Mineral House, 100 Plain Street  
East Perth, Western Australia 6004  
Telephone (09) 222 3273  
Facsimile (09) 222 3515

Enquiries concerning the availability of the relevant basic exploration data should be addressed as follows—

- (a) For microfilm data information to—

The Librarian  
Geological Survey Division  
Department of Mines  
Mineral House, 100 Plain Street  
East Perth, Western Australia 6004  
Telephone (09) 222 3165  
Facsimile (09) 222 3633

- (b) For full scale data to—

Petroleum Information Energy Services  
180 Stirling Highway  
Claremont, Western Australia 6010  
Telephone (09) 389 8499  
Facsimile (09) 389 8243

JEFFREY PHILLIP CARR, Minister for Mines.

---

MINING ACT 1978  
INSTRUMENT OF EXEMPTION OF CROWN LAND  
Notice of Cancellation

Pursuant to section 19 (1) (b) of the Mining Act 1978 I hereby cancel the Instrument of Exemption dated 7 August 1989 published in the *Government Gazette* of 18 August 1989, such areas contained within the boundaries of the former Temporary Reserve as described in the following Schedule now being subject to Divisions 1 to 5 of Part IV of the Mining Act 1978.

Schedule  
Description of Area

Those areas previously identified as the following Temporary Reserve—

Reserve	Locality	Public Plan
1969H	Mt Jackson	Jackson 1:100 000

Dated this 17th Day of January 1990.

JEFF CARR, Minister for Mines.

**MINING ACT 1978**  
**INSTRUMENT OF EXEMPTION OF CROWN LAND**  
**NOTICE OF CANCELLATION**

Pursuant to section 19 (1) (b) of the Mining Act 1978, I hereby cancel the Instrument of Exemption dated 17 March 1987, published in the *Government Gazette* of 20 March 1987, such areas described hereunder and situated near Koolyanobbing in the Yilgarn Mineral Field now being subject to Divisions 1 to 5 of Part IV of the Mining Act 1978:

Starting at a point 3.8 kilometres at 203 degrees 30 minutes from Trig Point Koolyanobbing MY1,  
 Thence 1 000 metres at 197 degrees,  
 Thence 1 000 metres at 287 degrees,  
 Thence 1 000 metres at 17 degrees along the western boundary of the Koolyanobbing—Southern Cross Road,  
 Thence 1 000 metres at 107 degrees back to the starting point.

Dated this 15th day of January 1990.

JEFF CARR, Minister for Mines.

**MINING ACT 1978**  
**INSTRUMENT OF EXEMPTION OF CROWN LAND**  
**NOTICE OF CANCELLATION**

Pursuant to section 19 (1) (b) of the Mining Act 1978, I hereby cancel the Instrument of Exemption dated 28 May 1988, published in the *Government Gazette* of 3 June 1988, such areas situated near Koolyanobbing in the Yilgarn Mineral Field as described in the following Schedule now being subject to Divisions 1 to 5 of Part IV of the Mining Act 1978:

Schedule

Description of Area

Being all those sections of land bordered red on pages 201, 202 and 203 of Mines Department File 146/87 Vol. 3 and being defined as—

Section 1

Commencing at the intersection of latitude 30°34'(AMG) south and longitude 119°39'(AMG) east thence east along that latitude to intersect with longitude 119°53'(AMG) east, thence south along that longitude to intersect with latitude 30°45'(AMG) south, thence west along that latitude to intersect with longitude 119°39'(AMG) east and thence north along that longitude back to the starting point.

Area 454.54 Km<sup>2</sup>

Mines Department Public Plans: Glen Rhynn (2836.4) 50 000  
 Chewings (2836.1) 50 000

Section 2

Commencing at the intersection of latitude 30°46'(AMG) south and longitude 119°55'(AMG) east, thence east along that latitude to intersect with longitude 119°58'30"(AMG) east, thence south along that longitude to intersect with latitude 30°49'(AMG) south, thence west along that latitude to intersect with longitude 119°55'(AMG) east and thence north along that longitude back to the starting point.

Area 30.95 Km<sup>2</sup>

Mines Department Public Plans: Darrine Rock (2836.2) 50 000

Section 3

Commencing at the intersection of latitude 30°50'(AMG) south and longitude 120°18'(AMG) east, thence east along that latitude to intersect with longitude 120°25'(AMG) east, thence south along that longitude to intersect with latitude 30°57'(AMG) south, thence west along that latitude to intersect with longitude 120°18'(AMG) east and thence north along that longitude back to the starting point.

Area 103.04 Km<sup>2</sup>

Mines Department Public Plans: Wallaroo (2936.2) 50 000

Dated this 15th day of January 1990.

JEFF CARR, Minister for Mines.

## MINING ACT 1978

## NOTICE OF APPLICATION FOR AN ORDER FOR FORFEITURE

In accordance with Regulation 49 (2) (c) of the Mining Act 1978, notice is hereby given that the licences are liable to forfeiture under the provisions of section 96 (1) (a) for breach of covenant, viz. non payment of rent.

P. G. COCKRAM, Warden.

To be heard in the Warden's Court Carnarvon on the 23rd February 1990.

## ASHBURTON MINERAL FIELD

P08/325

## GASCOYNE MINERAL FIELD

P09/216

P09/217

## MINING ACT 1978

## NOTICE OF APPLICATION FOR AN ORDER FOR FORFEITURE

In accordance with Regulation 49 (2) (c) of the Mining Act 1978, notice is hereby given that the Miscellaneous Licences are liable to forfeiture under the provisions of section 96 (1) (a) for breach of covenant, viz. non payment of rent.

C. D. ROBERTS, Warden.

To be heard in the Warden's Court, Kalgoorlie on the 28th February 1990.

## BROAD ARROW MINERAL FIELD

24/113—BHP Gold Mines Ltd.

## NORTH EAST COOLGARDIE MINERAL FIELD

*Kurnalpi District*

28/16—Freeport Australian Minerals Ltd.

## NORTH COOLGARDIE MINERAL FIELD

*Ularring District*

30/24—Bardoc Gold Pty Ltd.

*Yerilla District*

31/34—Fimiston Mining Ltd.

## MINING ACT 1978

## NOTICE OF APPLICATION FOR AN ORDER FOR FORFEITURE

In accordance with Regulation 49 (2) (c) of the Mining Act 1978, notice is hereby given that the Prospecting Licences are liable to forfeiture under the provisions of section 96 (1) (a) for breach of covenant, viz. non payment of rent.

C. D. ROBERTS, Warden.

To be heard in the Warden's Court, Kalgoorlie on the 28th February 1990.

## BROAD ARROW MINERAL FIELD

24/1201—Glengarry Mining NL.

24/1294—Nelwick Pty Ltd.

24/1345—Allen, Royce William.

24/1666—Carbine Gold NL.

24/1667—Carbine Gold NL.

24/1668—Carbine Gold NL.

24/1669—Carbine Gold NL.

24/1670—Carbine Gold NL.

24/1671—Carbine Gold NL.

24/1672—Carbine Gold NL.

24/1673—Carbine Gold NL.

24/1674—Carbine Gold NL.

24/1675—Carbine Gold NL.

24/1676—Carbine Gold NL.

24/1677—Carbine Gold NL.

24/1678—Carbine Gold NL.

24/1679—Carbine Gold NL.

24/1680—Carbine Gold NL.

24/1681—Carbine Gold NL.

24/1682—Carbine Gold NL.

- 24/1683—Carbine Gold NL.
- 24/1684—Carbine Gold NL.
- 24/1688—Carbine Gold NL.
- 24/1689—Carbine Gold NL.
- 24/1690—Carbine Gold NL.
- 24/1691—Carbine Gold NL.
- 24/1692—Carbine Gold NL.
- 24/1693—Carbine Gold NL.
- 24/1694—Carbine Gold NL.
- 24/1695—Carbine Gold NL.
- 24/1696—Carbine Gold NL.
- 24/1708—Klaassen, Robert.
- 24/2138—Carbine, Gold NL.
- 24/2143—Bond, Gregory Francis John; Stewart, Barry David.
- 24/2157—Sillcock, Michael Ronald; Biddle, Kim David.
- 24/2158—Ascot Holdings Pty Ltd.
- 24/2162—The Australian Emerald Co. NL.
- 24/2163—The Australian Emerald Co. NL.
- 24/2164—The Australian Emerald Co. NL.
- 24/2165—The Australian Emerald Co. NL.
- 24/2166—The Australian Emerald Co. NL.
- 24/2167—Ascot Holdings Pty Ltd.
- 24/2168—Green, Keith Paul.
- 24/2189—Hardingham, Edward Charles.

#### EAST COOLGARDIE MINERAL FIELD

##### *Bulong District*

- 25/613—Trafalgar Mining NL.
- 25/874—Ledden, Peter Robert Varville.
- 25/875—McComish, Mark; Addink, Johannes, Peter.

##### *East Coolgardie District*

- 26/679—Savage, Christopher Joseph.
- 26/1131—Horbury, Jo-Ann.
- 26/1147—Butchart, Alexander McIntyre.
- 26/1168—Windsor Resources NL.
- 26/1169—Windsor Resources NL.
- 26/1170—Windsor Resources NL.
- 26/1171—Windsor Resources NL.
- 26/1172—Windsor Resources NL.
- 26/1173—Windsor Resources NL.
- 26/1174—Windsor Resources NL.
- 26/1180—Windsor Resources NL.
- 26/1181—Windsor Resources NL.
- 26/1561—Hake, Christopher James.
- 26/1562—Hake, Christopher James.
- 26/1628—Stockwell, Allan Brian; Grill, Stefan James.

#### NORTH EAST COOLGARDIE MINERAL FIELD

##### *Kanowna District*

- 27/659—Martin, Ernest Allan; Yuill, Malcolm.
- 27/688—BHP Gold Mines Ltd.
- 27/689—BHP Gold Mines Ltd.
- 27/690—BHP Gold Mines Ltd.
- 27/691—BHP Gold Mines Ltd.
- 27/692—BHP Gold Mines Ltd.
- 27/693—BHP Gold Mines Ltd.
- 27/694—BHP Gold Mines Ltd.
- 27/936—Halford, William Henry.
- 27/937—Pippin, Trevor Lindsay.
- 27/938—Pippin, Trevor Lindsay.
- 27/941—Brewer, Gerard Victor.
- 27/948—Bowie, Robert Andrew Allen.
- 27/949—Pumphrey, Andrew Ian.

##### *Kurnalpi District*

- 28/406—Vermiculite Industries Pty Ltd.
- 28/407—Vermiculite Industries Pty Ltd.
- 28/434—Witte, Hans Lothar; Russell, John Michael.
- 28/435—Witte, Hans Lothar; Russell, John Michael.
- 28/436—Witte, Hans Lothar; Russell, John Michael.
- 28/437—Witte, Hans Lothar; Russell, John Michael.
- 28/438—Esmeralda Exploration Ltd.
- 28/439—Esmeralda Exploration Ltd.
- 28/441—Witte, Hans Lothar; Russell, John Michael.
- 28/442—Witte, Hans Lothar; Russell, John Michael.

28/448—Perilya Mines NL.  
28/449—Perilya Mines NL.  
28/450—Perilya Mines NL.  
28/451—Perilya Mines NL.  
28/452—Perilya Mines NL.  
28/453—Perilya Mines NL.  
28/455—Summit Gold (Aust) Pty Ltd.  
28/456—Summit Gold (Aust) Pty Ltd.  
28/457—Summit Gold (Aust) Pty Ltd.  
28/458—Summit Gold (Aust) Pty Ltd.  
28/459—Summit Gold (Aust) Pty Ltd.  
28/461—Summit Gold (Aust) Pty Ltd.  
28/462—Summit Gold (Aust) Pty Ltd.  
28/463—Summit Gold (Aust) Pty Ltd.  
28/464—Summit Gold (Aust) Pty Ltd.  
28/466—Summit Gold (Aust) Pty Ltd.  
28/467—Summit Gold (Aust) Pty Ltd.  
28/468—Summit Gold (Aust) Pty Ltd.  
28/469—Summit Gold (Aust) Pty Ltd.  
28/554—Esmeralda Exploration Ltd.  
28/558—Esmeralda Exploration Ltd.  
28/627—Lockton Pty Ltd.  
28/628—Lockton Pty Ltd.  
28/633—Navan Mines Pty Ltd.  
28/634—Hake, Christopher James; Ledden, Peter Robert Varville.  
28/635—Nowland, Phillip John.

#### NORTH COOLGARDIE MINERAL FIELD

##### *Menzies District*

29/568—Sons of Gwalia NL.  
29/736—Crowe, Jon Alexander.  
29/737—Hutchinson, Judith Ann.  
29/738—Hutchinson, Judith Ann.  
29/764—Crowe, Jon Alexander.  
29/1124—Coleman, Susan Frances.  
29/1129—Bierberg, William Gene.

##### *Ularring District*

30/468—Pirkopf, Karl.  
30/468—Pirkopf, Adelheid.  
30/790—Ledden, Peter Robert Varville.  
30/791—Ledden, Peter Robert Varville.  
30/792—Ledden, Peter Robert Varville.

##### *Yerilla District*

31/764—Falcona Exploration and Mining NL.  
31/765—Falcona Exploration and Mining NL.  
31/766—Falcona Exploration and Mining NL.  
31/767—Falcona Exploration and Mining NL.  
31/768—Falcona Exploration and Mining NL.  
31/769—Falcona Exploration and Mining NL.  
31/1200—Morgan, Andrew James Hugh.  
31/1243-S—Lynch, Aubrey.  
31/1254—Thornros Pty Ltd.  
31/1273—Heald, Nigel.

---

#### MINING ACT 1978

I hereby declare in accordance with the provisions of section 99 of the Mining Act 1978 that the undermentioned mining tenements are forfeited.

JEFF CARR, Minister for Mines.

#### PILBARA MINERAL FIELD

##### *Nullagine District*

##### *Mining Leases*

46/414—Martin, Robert Paul; Crowe, Alan Francis; Highgate Holdings Pty Ltd.  
46/416—Martin, Robert Paul; Crowe, Alan Francis; Highgate Holdings Pty Ltd.  
46/417—Martin, Robert Paul; Crowe, Alan Francis; Highgate Holdings Pty Ltd.

## MINING ACT 1978

## NOTICE OF APPLICATION FOR AN ORDER FOR FORFEITURE

In accordance with Regulation 49 (2) (c) of the Mining Act 1978, notice is hereby given that the following licences are liable to forfeiture under the provisions of section 96 (1) (a) for breach of covenant, viz. non payment of rent.

BARBARA A. LANE, Warden.

To be heard in the Warden's Court at Leonora on the 20th February, 1990.

## EAST MURCHISON MINERAL FIELD

*Lawlers District*

## Miscellaneous Licence

L36/48—Leader Resources NL; Prospecting Licences.

P36/586—Trent, Leonard Claude

P36/867—Simto Pty Ltd.

P36/868—Simto Pty Ltd.

## MOUNT MARGARET MINERAL FIELD

*Mount Margaret District*

## Prospecting Licences

P37/1582—Radford, Royce; Legendre, Bruce Robert.

P37/1673—Johnson, Chad Graeme.

P37/1686—Gringel, Petra.

P37/1823—Decade Mining Resources NL.

P37/2123—Western Boronia Pty Ltd.

P37/2148—Dixon, Trevor John.

P37/2168—Henkel, Horst Herbert Heinz; Dixon, Trevor John.

P37/2182—Hill Queen Pty Ltd.

P37/2183—Hill Queen Pty Ltd.

P37/2184—Hill Queen Pty Ltd.

P37/2185—Hill Queen Pty Ltd.

P37/2186—Hill Queen Pty Ltd.

P37/2187—Hill Queen Pty Ltd.

P37/2188—Hill Queen Pty Ltd.

P37/2189—Hill Queen Pty Ltd.

P37/2190—Legendre, Bruce Robert.

P37/3090—Ruane, Michael.

P37/3211—Epis, James Leslie.

P37/3234—Dowden, Steven Raymond.

P37/3238—Cummings, Kathleen Teresa; Mellor, Terance.

## MOUNT MARGARET MINERAL FIELD

*Mount Margaret District*

## Prospecting Licences

P38/752—Pattison, Campbell Lloyd.

P38/753—North Eastern Gold Mines NL.

P38/756—Hill, Donald Gordon; Hill, Peter Augustine.

P38/897—Hill, Patrick John; Rhodes, Hans John.

P38/941—Hill, Patrick John; Rhodes, Hans John.

P38/967—Langren, Roger Norman; Hill, Peter Augustine; Warburton, Robert John.

P38/1540—Winter, Donald Vernon; Crocker, Peter John.

P38/1541—Winter, Donald Vernon; Crocker, Peter John.

P38/1775—Brewer, Gerard Victor.

P38/1841—Johnson, Chad Graeme; Johnson, Neale Graeme; McKnight, Russell Geoffrey; Biggs, Glen Neil.

P38/1843—Johnson, Chad Graeme; Johnson, Neale Graeme; McKnight, Russell Geoffrey; Biggs, Glen Neil.

P38/1844—Johnson, Chad Graeme; Johnson, Neale Graeme; McKnight, Russell Geoffrey; Biggs, Glen Neil.

P38/1845—Johnson, Chad Graeme; Johnson, Neale Graeme; McKnight, Russell Geoffrey; Biggs, Glen Neil.

P38/1846—Johnson, Chad Graeme; Johnson, Neale Graeme; McKnight, Russell Geoffrey; Biggs, Glen Neil.

P38/1847—Johnson, Chad Graeme; Johnson, Neale Graeme; McKnight, Russell Geoffrey; Biggs, Glen Neil.

P38/1848—Johnson, Chad Graeme; Johnson, Neale Graeme; McKnight, Russell Geoffrey; Biggs, Glen Neil.

P38/1849—Johnson, Chad Graeme; Johnson, Neale Graeme; McKnight, Russell Geoffrey; Biggs, Glen Neil.

P38/1850—Johnson, Chad Graeme; Johnson, Neale Graeme; McKnight, Russell Geoffrey; Biggs, Glen Neil.

P38/1851—Johnson, Chad Graeme; Johnson, Neale Graeme; McKnight, Russell Geoffrey; Biggs, Glen Neil.



- P38/1852—Johnson, Chad Graeme; Johnson, Neale Graeme; McKnight, Russell Geoffrey; Biggs, Glen Neil.  
 P38/1853—Johnson, Chad Graeme; Johnson, Neale Graeme; McKnight, Russell Geoffrey; Biggs, Glen Neil.  
 P38/1855—Johnson, Chad Graeme; Johnson, Neale Graeme; McKnight, Russell Geoffrey; Biggs, Glen Neil.  
 P38/1856—Johnson, Chad Graeme; Johnson, Neale Graeme; McKnight, Russell Geoffrey; Biggs, Glen Neil.

## MOUNT MARGARET MINERAL FIELD

*Mount Morgans District*

## Prospecting Licences

- P39/1096—Parker, Ronald Thomas; Randwick NL.  
 P39/1097—Parker, Ronald Thomas; Randwick NL.  
 P39/1106—Rasmussen, Yvonne.  
 P39/1122—Hemsbey Pty Ltd.  
 P39/1123—Hemsbey Pty Ltd.  
 P39/1124—Hemsbey Pty Ltd.  
 P39/1125—Hemsbey Pty Ltd.  
 P39/1126—Hemsbey Pty Ltd.  
 P39/127—Williams Snr, Michael John; Williams Jnr, Michael John; Williams, Geoffrey Thomas.  
 P39/1143—Parker, Ronald Thomas; Randwick NL.  
 P39/1146—Parker, Ronald Thomas; Randwick NL.  
 P39/1147—Parker, Ronald Thomas; Randwick NL.  
 P39/1153—Parker, Ronald Thomas; Randwick NL.  
 P39/1154—Parker, Ronald Thomas; Randwick NL.  
 P39/1155—Parker, Ronald Thomas; Randwick NL.  
 P39/1156—Parker, Ronald Thomas; Randwick NL.  
 P39/1157—Parker, Ronald Thomas; Randwick NL.  
 P39/1425—Baracus Pty Ltd; Success Holdings Pty Ltd.  
 P39/2139—Lindsay, Andrew David.

## NORTH COOLGARDIE MINERAL FIELD

*Niagara District*

## Prospecting Licences

- P40/621—Bargara Resources NL.  
 P40/626—Bargara Resources NL.

## MINING ACT 1904

21 December 1989.

In accordance with the provisions of the Mining Act 1904, His Excellency the Lieutenant-Governor and Administrator in Executive Council has been pleased to deal with the following mining tenements.

D. R. KELLY, Director General of Mines.

The undermentioned application for Coal Mining lease was refused—

Mineral Field	District	No. of Lease
South West	—	70/2424

## OCCUPATIONAL HEALTH SAFETY AND WELFARE

## OCCUPATIONAL HEALTH, SAFETY AND WELFARE ACT 1984

## INSTRUMENT OF DECLARATION

## Made under Section 4 (3)

The Minister for Mines and the Minister for Labour hereby jointly declare that Regulations 601 to 605 inclusive of the *Occupational Health, Safety and Welfare Regulations 1988* shall apply from the service of this notice until 30 June 1990 to and in relation to every workplace to which the *Mines Regulation Act 1946* applies.

Dated 11 January 1990.

GAVAN TROY, Minister for Labour.  
 JEFF CARR, Minister for Mines.

**PLANNING AND URBAN DEVELOPMENT****METROPOLITAN REGION TOWN PLANNING SCHEME ACT 1959****METROPOLITAN REGION SCHEME—SECTION 33A AMENDMENT**

Notice of Approval (with modification) for Public Inspection

Herdsman Lake—North West Sector Rationalisation of Existing Zones and Reserves

Amendment No. 693/33A

File No. 883-2-20-34.

Approval

The Hon. Minister for Planning has approved with modification the abovementioned amendment to the Metropolitan Region Scheme. The modified amendment is shown on the Metropolitan Planning Council Plan No. 3.0569/3.

Effective date

The modified amendment shall have effect as from the date of publication of this notice in the Gazette.

---

Where modified amendment as approved by Minister is available for inspection—

1. Office of the Department of Planning and Urban Development  
Albert Facey House  
469-489 Wellington Street  
Perth 6000.
2. J. S. Battye Library  
Alexander Library Building  
Cultural Centre  
Francis Street  
Northbridge 6000.
3. Office of the Municipality of the City of Stirling  
Civic Place  
Stirling 6021.

GORDON G. SMITH, Secretary.

---

**CORRIGENDUM****METROPOLITAN REGION TOWN PLANNING SCHEME ACT 1989**

Amendment No. 802/33A

File No. 833-2-25-44

The notice proposed amendment pertaining to the above subject published in the *Government Gazette* on 12 January 1990, is hereby amended as follows—

Public Inspection (during normal business hours).

1. Office of the Department of Planning  
and Urban Development  
Albert Facey House  
469-489 Wellington Street  
Perth 6000.

GORDON G. SMITH, Secretary.

---

**CORRIGENDUM****METROPOLITAN REGION TOWN PLANNING SCHEME ACT 1989**

Amendment No. 803/33A

File No. 833-2-22-48.

The Notice of Proposed Amendment pertaining to the above subject published in the *Government Gazette* on 12 January 1990, is hereby amended as follows—Public Inspection (during normal business hours).

1. Office of the Department of Planning and Urban Development  
Albert Facey House  
469-489 Wellington Street  
Perth 6000.

GORDON G. SMITH, Secretary.

**TOWN PLANNING AND DEVELOPMENT ACT 1928**  
**SCHEME AMENDMENT AVAILABLE FOR INSPECTION**

*City of Stirling*

District Planning Scheme No. 2—Amendment No. 129

Ref: 853/2/20/34 Pt. 129.

Notice is hereby given that the City of Stirling has prepared the abovementioned scheme amendment for the purpose of incorporating provisions in respect of video hire outlets.

Plans and documents setting out and explaining the scheme amendment have been deposited at Council Offices, Civic Place, Stirling and at the Department of Planning and Urban Development, Albert Facey House, 469-489 Wellington Street, Perth, and will be available for inspection during office hours up to and including 9 March 1990.

Submissions on the scheme amendment should be made in writing on Form No. 4 and lodged with the undersigned on or before 9 March 1990.

This amendment is available for inspection in order to provide an opportunity for public comment and it should not be construed that final approval will be granted.

RALPH FARDON, Town Clerk.

---

**TOWN PLANNING AND DEVELOPMENT ACT 1928**  
**SCHEME AMENDMENT AVAILABLE FOR INSPECTION**

*Shire of Augusta-Margaret River*

Town Planning Scheme No. 11—Amendment No. 45

Ref. 835-6-3-8, Pt. 45.

Notice is hereby given that the Shire of Augusta-Margaret River has prepared the abovementioned scheme amendment for the purpose of rezoning Lot 9 Bussell Highway, Cowaramup, from "Residential Zone" to "Local Shopping Zone".

Plans and documents setting out and explaining the scheme amendment have been deposited at Council Offices, Town View Terrace, Margaret River, and at the Department of Planning and Urban Development, Albert Facey House, 469-489 Wellington Street, Perth, and will be available for inspection during office hours up to and including 9 March 1990.

Submissions on the scheme amendment should be made in writing on Form No. 4 and lodged with the undersigned on or before 9 March 1990.

This amendment is available for inspection in order to provide an opportunity for public comment and it should not be construed that final approval will be granted.

L. J. CALNEGGIA, Shire Clerk.

---

**TOWN PLANNING AND DEVELOPMENT ACT 1928**  
**SCHEME AMENDMENT AVAILABLE FOR INSPECTION**

*Shire of Irwin*

Town Planning Scheme No. 3—Amendment No. 11

Ref: 853-3-9-3 Pt. 11.

Notice is hereby given that the Shire of Irwin has prepared the abovementioned scheme amendment for the purpose of altering Appendix No. 7—Special Rural Zones to allow for a minimum lot size of 1ha where lots are connected to a reticulated water supply and amending the plan of subdivision.

Plans and documents setting out and explaining the scheme amendment have been deposited at Council Offices, 13 Waldeck Street, Dongara and at the Department of Planning and Urban Development, Albert Facey House, 469-489 Wellington Street, Perth, and will be available for inspection during office hours up to and including 9 March 1990.

Submissions on the scheme amendment should be made in writing on Form No. 4 and lodged with the undersigned on or before 9 March 1990.

This amendment is available for inspection in order to provide an opportunity for public comment and it should not be construed that final approval will be granted.

J. PICKERING, Shire Clerk.

**POLICE****POLICE AUCTION**

Under the provisions of the Police Act 1892-1983, unclaimed stolen and found property will be sold by public auction at the Property Tracing Section, Police Complex, Clarkson Road, Maylands on Tuesday February 20, 1990 at 9.00 am.

Auction to be conducted by Mr. K. Treloar, Government Auctioneer.

Dated 12 January 1990.

B. BULL, Commissioner of Police

**ROAD TRAFFIC ACT 1974**

I, Keith Wilson, being the Minister for the Crown for the time being administering the Road Traffic Act 1974 acting pursuant to the powers conferred by section 83 (1) of that Act, and the consent of the Local Authority/Authorities having been obtained and nominated for the purpose of a triathlon by members/entrants of the Western Australian Triathlon Association (Inc) on Sunday February 4 1990 between the hours of 8.00 am-9.30 am, do hereby approve the temporary suspension of regulations made under such Act on the carriageways mentioned hereunder.

Racing to be confined to the left hand side of carriageway only on Port Beach Road—North Fremantle.

Dated 18 January 1990.

K. WILSON, Acting Minister for Police and Emergency Services.

**ROAD TRAFFIC ACT 1974**

I, Keith Wilson, being the Minister for the Crown for the time being administering the Road Traffic Act 1974 acting pursuant to the powers conferred by section 83 (1) of that Act, and the consent of the Local Authority/Authorities having been obtained and nominated for the purpose of Cycle Time Trials by members/entrants of the Australian Time Trials Association on February 4 1990 between the hours of 7.30 am-9.30 am, do hereby approve the temporary suspension of regulations made under such Act on the carriageways mentioned hereunder.

Racing to be confined to the left hand side of the carriageway only on Council Avenue, Ennis Avenue, Mandurah Road, Fremantle Road.

Dated 18 January 1990.

K. WILSON, Acting Minister for Police and Emergency Services.

**ROAD TRAFFIC ACT 1974**

I, Keith Wilson, being the Minister for the Crown for the time being administering the Road Traffic Act 1974, acting pursuant to the powers conferred by section 83 (1) of that Act, and the consent of the Local Authority/Authorities having been obtained and nominated for the purpose of a Triathlon by members/entrants of the Katanning Triathlon Club on Sunday February 18 1990, between the hours of 7.30 am-4.00 am, do hereby approve the temporary suspension of regulations made under such Act on the carriageways mentioned hereunder.

Racing to be confined to the left hand side of Carriageway on Park Street, Adam Street, Braeside Road, Warren Road, Andrews Road, Clive Street.

Dated 18 January 1990.

K. WILSON, Acting Minister for Police and Emergency Services.

**ROAD TRAFFIC ACT 1974**

I, Keith Wilson, being the Minister for the Crown for the time being administering the Road Traffic Act 1974, acting pursuant to the powers conferred by section 83 (1) of that Act, and the consent of the Local Authority/Authorities having been obtained and nominated for the purpose of Time Trials by members/entrants of the Australian Time Trials Association on Sunday January 28 1990, between the hours of 7.30 am-9.30 am, do hereby approve the temporary suspension of regulations made under such Act on the carriageways mentioned hereunder.

Racing to be confined to the left hand side of carriageway only on Mundijong Road, Baldivis Road, Saint Albans Road and Return.

Dated 18 January 1990.

K. WILSON, Acting Minister for Police and Emergency Services.

**PORT AUTHORITIES****FREMANTLE PORT AUTHORITY REGULATIONS 1971****Notice of Special Water Ski Area Owen Anchorage**

Acting pursuant to the powers conferred by Regulation 367B of the Fremantle Port Authority Regulations 1971 and not withstanding the previous notice published in the *Government Gazette* of August 22, 1986. The Fremantle Port Authority by this notice defines and sets aside the following area of port waters for the purpose of providing a special water ski area in Owen Anchorage providing that the water ski area is restricted to the disabled members of Handicamp 1990 or persons authorised by the Handicamp Committee of Rotary International District 947 and this notice only applies between the hours of 0900 to 1700 on the days of Tuesday February 6, 1990 and Wednesday February 7, 1990. The Special Water Ski area shall be in those waters of Owen Anchorage contained within the area from a point on the beach 200 metres in a south westerly direction from the explosive jetty thence to a point 400 metres in a north westerly direction from the beach thence 1 000 metres in a south westerly direction thence 400 metres in a south easterly direction to the shore.

Dated 2 February 1990.

CAPTAIN J. T. MAJOR, Acting Harbour Master.

**REGISTRAR GENERAL****BIRTHS, DEATHS AND MARRIAGES ACT 1961****APPOINTMENT**

Under Section 6 of the Registration of Births, Deaths and Marriages Act 1961

R.G. No. 1/90.

It is hereby notified for general information Mr John Francis Mallon has been appointed as district Registrar of Births, Deaths and Marriages for the Broome Registry District to maintain an office at Broome during the absence of Mr K. A. Butler. This appointment dates from 9 February 1990.

Dated 17 January 1990.

P. R. MANNING, Acting Registrar General

**WATER AUTHORITY****WATER BOARDS ACT 1904****BUSSELTON WATER BOARD**

Notice is hereby given under section 79 of the above Act that the Rate Book for the Busselton Water Board has been made up for the year of 1990 and may be inspected by ratepayers during office hours.

Pursuant to section 94 of the Water Boards Act 1904, the Busselton Water Board has resolved, and the Minister has approved, that the following rates and charges shall apply for the year ending 31 December 1990.

**Basic Water Rate**

Residential: 4.80 cents in the dollar

Commercial and Industrial: 3.38 cents in the dollar

Vacant Land: 7.37 cents in the dollar. And subject to a Minimum Charge of \$109.00 on any one assessment for rateable land in each classification.

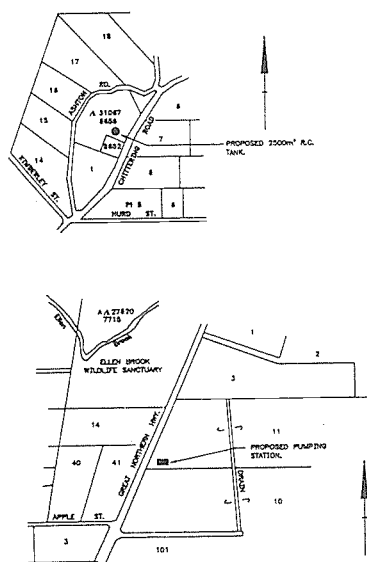
Water Allowance: 1 kilolitre of water for each 46 cents of rates paid.  
 Excess Water and water charge for non rated properties is 46 cents per kilolitre.  
 Water to properties outside the Board area is 56 cents per kilolitre.

R. P. LOUGHTON, Chairman.  
 D. G. McCUTCHEON, Manager.

Note: Maximum amount of Basic Water Rate

- (i) Subject to subclause (ii), in respect of the whole of the rating year ending 31 December 1990 the maximum amount of the basic water rate payable in respect of any land or holding in the Busselton Water Board Area shall be an amount that is 40% as much again as the amount that was payable for the whole of the rating year ending 31 December 1989 in respect of the same land or holding (in subclause (ii) referred to as the corresponding amount)
- (ii) Where the difference between the amount of the basic water rate payable in respect of any land or holding in the Busselton Water Area and the corresponding amount is wholly or partly attributable to the improvement or subdivision of the land or holding, the Busselton Water Board shall estimate a notational amount for the year ending 31 December 1989 being the amount that would have been payable for that year if the land or holding had been assessed for the full year having regard to that improvement or subdivision, and in applying subclause (i) the notational amount estimated under this subclause shall be regarded as having been the corresponding amount.

**WATER SUPPLY IMPROVEMENTS  
 SHIRE OF SWAN  
 BULLSBROOK EAST  
 NOTICE OF AUTHORISATION TO CONSTRUCT  
 A 2500m<sup>3</sup> R.C. GROUND LEVEL TANK AND PUMPING STATION**




In accordance with the provisions of the Water Authority Act 1984, the Water Authority Of Western Australia is authorised to construct:

- A reinforced concrete water storage tank of 2500 cubic metres capacity.
- A water pumping station.

The location of the works are shown on Water Authority Plan BT11-0-2 and notice of the intention to construct these works was advertised on the eighteenth day of November, 1989.

When completed the works will provide a water supply to Bullsbrook East.

  
**Water Authority**  
 of Western Australia

SCALE : DIAGRAMMATIC

## TENDERS

### MAIN ROADS DEPARTMENT

#### Tenders

Tenders are invited for the following projects.

Tender documents are available from the Clerk in Charge, Orders Section, Ground Floor, Main Roads Department, Waterloo Crescent, East Perth.

Tender No.	Description	Closing Date
		1990
148/89	Supply and Erect Storage Shed and Water Tank to MRD Depots at Madura and Caiguna .....	14 February
150/89	Load and Cart Gravel Albany-Lake Grace Road .....	8 February

MAIN ROADS DEPARTMENT—continued  
Acceptance of Tenders

Contract No.	Description	Successful Tenderer	Amount
			\$
55/89 ...	Construction of a Brick Veneer Dwelling at Lot 5622 Matheson Drive, Port Hedland	Jaxon Constructions .....	139 734.00
3/89 .....	Road Widening and Construction on Eyre Highway Mundrabilla Section	Main Roads Department—Kalgoorlie	5 448 889.58
75/89 ...	Asphalt Reseal of Carnarvon Road M9 (Robinson Street)	Pioneer Asphalts Pty Ltd	226 365.50

D. R. WARNER,  
Director, Administration and Finance.

STATE TENDER BOARD OF WESTERN AUSTRALIA

Tenders Invited

Date of Advertising	Schedule No.	Description	Date of Closing
1990			1990
January 12	202A1990	Primary Library Books, Multiple Copies Group Class No. 7600—one year period—Education Department .....	February 1
January 12	302A1990	Ten Thousand (10 000) metres of Police Khaki Trousering Material for the Western Australian Police—Group Class No. 8305 .....	February 1
January 12	306A1989	Twenty Thousand (20 000) 1st Grade Sleepers—Westrail—Group Class No. 5510 .....	February 1
January 12	307A1990	One (1) to three (3) only Medium Duty Graders for the Main Roads Department—Group Class No. 3805 .....	February 1
January 12	308A1990	One (1) to two (2) only 38 Tonne Multi Tyred Self Propelled Rollers for the Main Roads Department—Group Class No. 3895 .....	February 1
January 12	309A1990	One (1) to two (2) only Four Wheel Drive Loaders for the Main Roads Department—Group Class No. 3805 .....	February 1
January 12	310A1990	One (1) to two (2) only Backhoe Loaders for the Main Roads Department—Group Class No. 3805 .....	February 1
January 12	311A1990	One (1) to Four (4) only 6-8 Tonne Steel Wheel Rollers for the Main Roads Department—Group Class No. 3895 .....	February 1
January 12	312A1990	One (1) only to five (5) only 10-12 Tonne Steel Wheel Rollers for the Main Roads Department—Group Class No. 3895 .....	February 1
January 12	313A1990	One (1) to two (2) only Street Sweepers for the Main Roads Department—Group Class No. 3825 .....	February 1
January 19	322A1990	6x4 Tandem Drive Prime Mover—43000 GCM for Westrail. Group Class No. 2310 .....	February 1
January 12	64A1990	Herbicides and Pesticides—Group Class No. 6840 for various Government Departments—(one year period) .....	February 8
January 19	301A1990	Fourteen thousand (14 000) metres of (WA Police) Dark Navy Blue Material for the Western Australian Police—Group Class No. 8305 .....	February 8
January 19	321A1990	Two (2) New Single Engined, High Wing, Two seat, Light Aircraft for the Department of Conservation and Land Management—Group Class No. 1510 ..	February 8
January 26	41A1990	Syringes, Luer and Insulin for various Government Departments for a two (2) year period—Group Class No. 6500 .....	February 8
January 26	44A1990	Needles, Luer Injection for various Government Departments for a two (2) year period—Group Class No. 6500 .....	February 15

STATE TENDER BOARD OF WESTERN AUSTRALIA—*continued**Tenders Invited—continued*

Date of Advertising	Schedule No.	Description	Date of Closing
1990			1990
January 26	156A1990	Bicycle Helmets for School-aged Children, year one to twelve. Period: 5th March 1990 to 30th November 1990—Group Class No. 8415 .....	February 15
January 26	326A1990	Prime Mover Gross Combination Mass 45 000 kg for the Department of Agriculture—Group Class No. 2320 .....	February 15
<i>Service</i>			
1989			
December 22	201A1990	Pest Control Services—A.I.H.P. ....	February 1

*For Sale by Tender*

Date of Advertising	Schedule No.	For Sale	Date of Closing
1989			1990
December 29	695A1989	1973 Domestic Caravan (MRD 0902)—Recall for Main Roads Department—Albany .....	February 1
December 29	696A1989	One (1) only Secondhand Pacific Multi Wheel Roller (MRD 4623) for Main Roads Department—Welshpool .....	February 1
December 29	697A1989	One (1) only Chamberlain Rubber Tyred Tractor (MRD 3636) for the Main Roads Department—Welshpool .....	February 1
December 29	698A1989	One (1) only Secondhand John Deere Grader (MRD 5980) for the Main Roads Department—Welshpool .....	February 1
December 29	699A1989	1961 Mess Caravan (MRD 0489), 1967 Kitchen Caravan (MRD 0649), 1968 Shower Caravan (MRD 0690) 1968 Shower Caravan (MRD 0706), 1961 Mess Caravan (MRD 1365) for the Main Roads Department—Albany .....	February 1
December 29	700A1989	1962 Mess Caravan (MRD 1458), 1966 Office Sleeper (MRD 1748), 1969 Office Sleeper (MRD 1853), 1971 Office Sleeper (MRD 1899), 1971 Office Sleeper (MRD 1900) for the Main Roads Department—Albany .....	February 1
1990			
January 5	701A1989	1986 Toyota Hilux 4x4 Crew Cab (6QF 674), 1987 Toyota Tercel 4x4 Wagon (6QM 796), 1987 Toyota Hilux 4x4 King Cab (6QM 865) for the Department of Conservation and Land Management—Mundaring .....	February 1
January 5	702A1989	One (1) only Secondhand Clay Press for the Perth Technical College (TAFE)—Perth .....	February 1
January 12	303A1990	1988 Nissan Navara King Cab Ute (MRD 2888) for the Main Roads Department—Welshpool .....	February 1
January 12	304A1990	1983 Ford Trader Flat Top Truck (MRD 7243) for the Main Roads Department—Welshpool .....	February 1
January 12	305A1990	1987 Ford Falcon XF Sedan (6QC 417) for the Department of Agriculture—Kununurra .....	February 8
January 12	314A1990	1985 Nissan Patrol SWB 4x4 Station Wagon (6QF 828) for the Department of Conservation and Land Management—Mundaring .....	February 8
January 12	315A1990	1986 Toyota Hilux Twin Cab (6QI 249), 1986 Ford Falcon Sedan (6QG 856) for the Department of Marine and Harbours—Broome .....	February 8



STATE TENDER BOARD OF WESTERN AUSTRALIA—continued  
For Sale by Tender—continued

Date of Advertising	Schedule No.	For Sale	Date of Closing
1990			1990
January 19	316A1990	1974 Domestic Caravan (MRD 0036), 1968 Ropa Shower Caravan (MRD 0686), 1968 Ropa Shower Caravan (MRD 0707), 1971 Ropa Caravan (MRD 0755), 1971 Ropa Caravan (MRD 0762) for Main Roads Department—Bunbury .....	February 8
January 19	317A1990	1973 Domestic Caravan (MRD 0904), 1973 Domestic Caravan (MRD 0905), 1966 Ropa Caravan (MRD 1756), 1978 Office Caravan (MRD 1772), 1971 Ropa Caravan (MRD 1884) for the Main Roads Department—Bunbury .....	February 8
January 19	318A1990	Secondhand Printer—Gestetner 211 Offset Duplicator, Secondhand Platemaker—Gestetner ORP55 Offset Platemaker, Secondhand Collating Machine—Norfin Seattle Duo Pageboy 309676 for the Ministry of Education—Perth .....	February 8
January 19	319A1990	1986 Ford Falcon Station Wagon (6QK 101) for the Building Management Authority—South Hedland .....	February 8
January 19	320A1990	1987 Ford Falcon Sedan (6QM 493) for the Building Management Authority—Geraldton .....	February 8
January 26	323A1990	1974 Domestic Caravan (MRD 0056) for the Main Roads Department—Albany .....	February 15
January 26	324A1990	1987 Nissan Navara King Cab Ute (MRD 2228), 1987 Nissan Navara King Cab Ute (MRD 9934), 1988 Ford Falcon Utility (MRD 2489), 1988 Nissan Navara Dual Cab Ute (MRD 2432) for the Main Roads Department—Welshpool .....	February 15
January 26	325A1990	1974 3 Berth and Kitchen Caravan (MRD 0925) for the Main Roads Department—Albany .....	February 15

Tenders, addressed to the Chairman, State Tender Board, 815 Hay Street, Perth 6000 will be received for the abovementioned tenders until 10.00 am on the date of closing.

Tenders must be properly endorsed on envelopes otherwise they are liable to rejection.

Tender forms and full particulars may be obtained on application at the Tender Board Office, 815 Hay Street, Perth and at points of inspection.

No tender necessarily accepted.

L. W. GRAHAM, Chairman, State Tender Board.

*Accepted Tenders*

Schedule No.	Particulars	Contractor	Rate
	<i>Supply and Delivery</i>		
104A1989	Gases, Industrial, Domestic and Medical in Cylinders (Two Year Period) Various Government Departments	Various .....	Details on Request
184A1989	Computer Floppy Diskettes (One Year Period) Various Government Departments	Various .....	Details on Request
647A1989	One (1) only 10 tonne Forward Control Tipping Truck for the Department of Agriculture	Skipper Trucks Belmont ...	\$62 523.00
665A1989	Two (2) only Four Wheel Drive Loaders for the Main Roads Department	CJD Equipment P/L .....	\$119 500 Each
666A1989	One (1) only Self Propelled Vibrating Roller for the Main Roads Department	Vibromax Australia .....	\$89 965
667A1989	Two (2) only Self Propelled Smooth Drum Vibrating Rollers for the Main Roads Department	Vibromax Australia .....	\$86 000 Each

STATE TENDER BOARD OF WESTERN AUSTRALIA—*continued**Accepted Tenders—continued*

Schedule No.	Particulars	Contractor	Rate
<i>Service</i>			
619A1989	Provision of the Servicing of Greasetraps at Various Locations Throughout the Metro Area for the Authority for Intellectually Handicapped Per	Liquid Salvage P/L .....	\$36 per trap
<i>Purchase and Removal</i>			
673A1989	Polmac Compact Loader Trailer (MRD 4688)—Kununurra	Mick Oreskovich .....	\$355
674A1989	1988 Ford Falcon XF Ute (MRD A332)	Tony & Sons Autos .....	\$10 488
	1988 Ford Falcon XF Panel Van (MRD A295)	Tony & Sons Autos .....	\$8 288
	1988 Ford Falcon XF Ute (MRD A286)	Tony & Sons Autos .....	\$10 488
	1988 Ford Falcon XF Ute (MRD A193)	Tony & Sons Autos .....	\$8 688
	1987 Nissan Navara King Cab Ute (MRD 9765)	Tony & Sons Autos .....	\$8 888
675A1989	1987 Ford Falcon XF Ute (MRD 2353)	Tony & Sons Autos	\$10 288
	1987 Nissan Urvan (MRD 2207)	Tony & Sons Autos .....	\$10 688
	1987 Nissan Pintara Station Wagon (MRD 2111)	Tony & Sons Autos .....	\$10 188
676A1989	1981 Toyota Flat Top Truck (MRD 5777)	Raytone Motors P/L .....	Item 1 \$13 678

## WATER AUTHORITY OF WESTERN AUSTRALIA

*Tenders*

Tenders are invited for the projects listed below and will be accepted up to 2.30 pm on the closing date specified.

Tender documents are available from the Supply Services Branch, Level 2, Entry 4, John Tonkin Water Centre, 629 Newcastle Street, Leederville, WA 6007.

Tender documents must be completed in full, sealed in the envelope provided and placed in the Tender Box located at the above Leederville address.

The lowest or any tender may not necessarily be accepted.

Contract No.	Description	Closing Date
		1990
OM901004 .	Supply of 300 m N.S. Rubber Ring Joint Class 12 Pipe for duplication of the Sewer Rising Main for Number 2 Sewerage Pump Station to the Wastewater Treatment Works, Broome ...	30 January
NS900604 ..	Construction and Development of Production Bore 1/90 at Eucla Police Station .....	13 February
OS900203 ..	Supply and Installation of Roof Sheetting and Flashings at Bootenall, Geraldton .....	6 February
AS903001 ...	Supply, Installation and Commissioning of an Inductively Coupled Plasma-Optical Emission Spectrometer .....	13 February
AM901002 .	Supply of 375 mm nominal O.D. non-pressure sewerage pipe for the Joondalup Collection Sewer .....	6 February
TM901003 ..	Supply of 200 mm N.S. white UPVC pipe Class 12 RRJ in 6 metre lengths to AS1477 .....	6 February
AV903307 ..	Supply of one (1) 4WD Loader Backhoe .....	13 February
AV903306 ..	Supply of one 9 300 kg G.V.M Tray Top Truck in accordance with Specification 89 V/17 .....	6 February
ES900202 ..	Narrogin Water Supply Lefroy Street Tank Roof replacement ....	13 February

## WATER AUTHORITY OF WESTERN AUSTRALIA—continued

## Accepted Tenders

Contract	Particulars	Contractor	Price
OS90638...	The Construction of a Waste Water Disposal Scheme at Djorindjin Aboriginal Community connecting Sewer Pumping Station and Wastewater Treatment Plant Civil Works	GIA Construction Pty Ltd	\$133 900
AM91039...	Supply of Gravity Filter Underdrain System for Wanneroo Groundwater Treatment Plant	NEI John Thompson (Australia)	Schedule of Prices
OM91029..	Supply of Centrifugal Pumpsets for Broome Borefields Booster Pump Station Upgrade	Thompson Kelly & Lewis	\$36 206
AS91036....	Supply, Installation and Commissioning of a Automated System for Biochemical Oxygen Demand Tests	Analytical Technologies Australia Pty Ltd	\$59 332
AP92033...	Supply of Rubber Seated Butterfly Valves for Harris Dam Pump Station and Surge Vessel	Keystone .....	\$49 432
NS90633...	Construction of Esperance Sewerage Reticulations Area, Esperance 13C and 13D Esperance Pumping Station No. 6 Forrest Street Civil Works	Erepom Pty Ltd .....	Schedule of Prices
AP92022....	Supply of Submersible Sewerage Pumping Units for the period ending 30/6/91	George Moss Fluid Equipment	Schedule of Prices
AP92028....	Supply and Delivery of Lime Putty and Dosing Facilities for a twelve month period	Lime Industries .....	Schedule of Prices
AP92031....	Supply of Building Standpipes for a twelve month period	Allied Steel Engineering Services	Schedule of Prices
AP92037...	Supply of Handtools for a twelve month period	Atkins Carlyle Ltd Swan Imports Dunlop Industrial Sales J. Blackwood & Son Ltd J. S. Sadique E. F. Hodge & Co	Schedule of Prices
AV93322...	Supply of one 10 500 kg GVM Tray Top Truck	Major Motors Pty Ltd ..	\$54 491
AM91040..	Supply of 150 m of 400 mm GRP Bore Casing to Specification	Industrial Plastics Services Pty Ltd	Schedule of Prices
AM91031..	Supply of 1 200 mm Cast Swing Check Valves for Woodmans Point Wastewater Treatment Plant	Pipeline Supplies of Australia	Schedule of Prices

W. COX, Managing Director.

## PUBLIC NOTICES

## TRUSTEES ACT 1962

## NOTICE TO CREDITORS AND CLAIMANTS

Creditors and other persons having claims (to which section 63 of the Trustees Act relates) in respect of the Estates of the undermentioned deceased persons are required to send particulars of their claims to me on or before the 26th day of February 1990, after which date I may convey or distribute the assets, having regard only to the claims of which I then have notice.

Barry, Robert John (also known as Barry Jack), late of 90 Edgumbe Street, Manning, died 7/7/89.

Butchart, Alexander MacIntyre, late of 95 Wittenoom Street, Boulder, died 12/12/89.

Cherry, George Nicol, late of Bassendean Nursing Home 27 Hamilton Street, Bassendean, died 29/12/89.

Copeland, Thomas Theodore, late of Braemar Nursing Home, 214 Canning Highway, East Fremantle, died 10/1/90.

Cumming, Eva Maud, Formerly of 10 Prowse Street, West Perth, late of Sunset Hospital, Birdwood Parade, Dalkeith, died 11/11/89.

Curtis, Henrietta Lilian, late of Hardey Lodge 57 Monmouth Street, Mount Lawley, died 26/10/89.

Delamare, Rita Elsie, late of Concorde Nursing Home, 25 Anstey Street, South Perth, died 22/12/89.

Godridge, Marion, late of 6 Service Street, Mandurah, died 24/11/89.

Hillier, Mabel, late of St George's Nursing Home, 20 Pinaster Street, Mount Lawley, died 8/1/90.  
Hornsby, Robert, late of 7 Acacia Close Parkridge, Mandurah, died 27/12/89.  
Houston, Francis George, late of Braille Nursing Home, 61 Kitchener Avenue, Victoria Park, died 11/1/90.  
Ibbotson, Valerie June, late of 15 Churchdown Street, Thornlie, died 19/12/89.  
Jerrat, Doris Mary, late of 101 Lissadell Street, Floreat Park, died 22/12/89.  
Jones, Edith Pearl Blanche Jones, formerly of 20 Jakobsons Way, Morley, late of Embleton Hospital, 46 Broun Avenue Embleton, died 8/12/89.  
Krummel, Mayoh, late of Kanyanya Farm, Box 38 Morawa, died 7/1/90.  
Lewis, Patricia Mary, late of 35 Agaton Street, Hamersley, died 4/1/90.  
Mead, Ceinwen, late of 546 Beach Road, Hamersley, died 22/12/89.  
Moredoundt, Albert Morten, late of Carlisle Nursing Home, Star Street, Carlisle, died 5/1/90.  
Opitz, Robert Frederick, late of 27 Charles Street, Midland, died 16/12/89.  
Parker, Helena (also known as Parker, Lena), late of 1 Farmer Street, North Perth, died 18/12/89.  
Payne, Allen, late of 9/228 West Coast Highway, Scarborough, died 22/6/89.  
Plozza, Margaret, late of 33 Park Street, Tuart Hill, died 18/10/89.  
Porter, Ruth Evelyn, late of 79 Thomas Street, Nedlands, died 22/12/89.  
Salmon, Lance Russell (also known as Salmon, James Russell), late of 76 George Street, East Fremantle, died 17/9/88.  
Scott, Violet Doris, late of 28 Bathurst Street, Dianella, died 7/1/90.  
Shedden, Norman Downie, late of Villa Maria Homes, Busselton, died 5/1/90.  
Smith, Ronald James, late of Unit 1, Vista Close 37 Mill Point Road, South Perth, died 27/12/89.  
Steele, Edna Ruth (also known as Jean Steele), late of 53 Canavan Crescent, Manning, died 25/11/89.  
Tuia, Livia Elena (also known as Tuay, Libby), late of Unit 11, 6 Field Street, Mount Lawley, died 20/12/89.  
Walker, Alice Amelia, late of 17/37 Hayes Street, Bunbury, died 22/12/89.  
White, Robert Hilmer, late of Lemnos Hospital, Stubbs Terrace, Subiaco, died 20/12/89.  
Willgoss, Glen Michael, late of Lot 186 Bindoon Road, Dewars Pool, Toodyay, died 26/11/89.  
Wilson, Peter James Garrick, late of Unit 12, 442 Canning Highway, Attadale, died 20/12/89.

Dated this 23rd day of January, 1990.

J. A. MACK, Deputy Public Trustee,  
Public Trust Office, 565 Hay Street, Perth WA 6000.

#### TRUSTEES ACT 1962

##### NOTICE TO CREDITORS AND CLAIMANTS

Creditors and other persons having claims in respect of the estate of George Robert Barron Palmer to which section 63 of the Trustees Act 1962 applies are required to send particulars of their claims to the Executors, Ruth Carolyn Palmer and Kingsley Raymond Palmer care of Young & Young, 5 Spencer Street, Bunbury, by 19 February 1990, after which date the said Executors may convey or distribute the assets having regard only to the claims of which they have notice and the said Executors shall not be liable to any person of whose claim they have had no notice at any time of administration or distribution.

Dated 17 January 1990.

YOUNG & YOUNG, for the Executors.

#### TRUSTEES ACT 1962

##### NOTICE TO CREDITORS AND CLAIMANTS

Western Australian Trustees Limited of 135 St George's Terrace Perth requires creditors and other persons having claims (to which section 63 of the Trustees Act 1962 relates) in respect of the estates of the undermentioned deceased persons, to send particulars of their claims to it by the date stated hereunder after which date the company may convey or distribute the assets, having regard only to the claims of which it then has notice.

Claims for the following expire one month after the date of publication hereof:

Burns, Lawrence Robert, late of Flat 37/27 South Terrace, South Fremantle, formerly of 85 South Terrace, Fremantle, Retired Motor Mechanic, died 21/12/89.

Mezger, Rose May, late of 67 Lawler Street, North Perth, Widow, died 12/12/89.

Ottaway, Colin Livingstone, late of Hillview Nursing Home, Angelo Street, Armadale, Retired Bank Officer, died 2/12/89.

McSorley, Mavis, late of 22 Murchison Street, Shenton Park, Married Woman, died 29/11/89.

Williams, Dorothy Lucy, late of Location 274 Pink Lake Road, Esperance, Widow, died 2/11/89.

Dated 22 January 1990.

G. C. WRIGHT, Manager Trust and Estate Administration.

## UNCLAIMED MONEYS ACT 1912

## REGISTER OF UNCLAIMED MONEY HELD BY TRAVELSTRENGTH LIMITED

Name and last known address of owner on books; Total amount due to owner; Description of unclaimed money; Date last claim.

G. Hall, 23/75 Herdsman Parade, Highgate; \$21.00; Refund Due; 6/10/82.

P. Brooshooft, 38 Poynter Drive, Duncraig WA; \$672.00; Refund Due; 28/12/83.

## UNCLAIMED MONEYS ACT 1912

## COCA-COLA OPERATIONS PTY LTD

## First Schedule

Name and Last Known Address of Owner on Books; Total Amount Due to Owner; Description of Unclaimed Money; Date of Last Claim.

Beatty Park Aquatic Centre, Vincent Street, North Perth 6006; \$280.00; Unpresented Cheque; 11/1/1983.

Capel Tavern, Bussell Highway, Capel 6271; \$120.81; Unpresented Cheque; 24/2/1983.

New Moon Restaurant, Fitzgerald Street, Northam 6401; \$66.17; Unpresented Cheque; 29/6/1983.

Nukarni Football Club, Post Office, Merredin 6415; \$145.85; Unpresented Cheque; 20/6/1983.

Boy Scouts 1st Bibra Lake, Hope Road, Bibra Lake 6163; \$447.60; Unpresented Cheque; 5/8/1983.

Gnowangerup Bakery, Gnowangerup 6335; \$10.00; Unpresented Cheque; 5/8/1983.

Hamersley Apex, Greenwood 6024; \$26.88; Unpresented Cheque; 8/7/1983.

O'Connor Fruit and Vege, Stock Road, O'Connor 6163; \$32.00; Unpresented Cheque; 5/8/1983.

International Club, Perth 6000; \$14.50; Unpresented Cheque; 12/9/1983.

Dunsborough Primary School P&C, Natureliste Road, Dunsborough 6281; \$23.00; Unpresented Cheque; 12/10/1983.

Kelmscott Soccer Club, 13 Charles Street, Kelmscott 6111; \$20.16; Unpresented Cheque; 12/9/1983.

Total: \$1 186.97

## UNCLAIMED MONEYS ACT 1912

## AUSTRALIAN GUARANTEE CORPORATION LTD

## First Schedule

## Register of unclaimed monies held by Australian Guarantee Corporation Ltd

Name & Last known address	Total due	Description of unclaimed monies	Date of last claim
Paul A Young C/- Newdegate Co-op Newdegate	\$93.69	A/C M803 984 197 PIF 7/10/81. Left for NZ 3 months ago. Now resident. No forwarding address available.	4/2/82
Wrigley, Webster & Muir PO Box 582 Kalgoorlie	\$89.38	S60-208-460 O/Payment of Account	25/5/82
T W Prideaux 176 Stirling Hwy Nedlands	\$17.62	L60-328-731 Refund O/Payment	4/1/82
K & J Cut Price Fruit & Veg Shop 67 North Lake Rd Myaree	\$60.11	L60-368-966 Refund O/Payment	8/6/82
Network Eng 190 York St Albany	\$235.78	L60-360-964 Refund O/Payment	4/6/82
M J Hook 2/3-5 Day Rd Mandurah	\$34.62	GF Refund Loans Duty	27/5/82
L H & D M Bibby 25 Glenten Way Fremantle	\$26.24	L60-364-738 Refund O/Payment	29/3/82
S Bedford & B Ryding 107 Brisbane St Perth	\$35.44	L60-353-166 Refund O/Payment	14/7/82
Dr W Sakalo 677 Beaufort St Mt Lawley	\$20.37	L60-403-143 Refund O/Payment	26/7/82
Wylde & Miles 21 Melene Rd Duncraig	\$245.57	L60-357-319 Refund O/Payment	17/8/82

Name & Last known address	Total due	Description of unclaimed monies	Date of last claim
Instant Removals 380 Karrinyup Rd Karrinyup	\$214.22	L60-443-401 Refund O/Payment	20/8/82
M/S M Hoar 79 Robert St Como	\$167.08	HP—Refund O/Payment	19/10/82
T C & E M McKay Unknown	\$20.68	S60-449-555 Refund Bal of REA	25/10/82
A E Valikob 2/178 Chandos St Ashfield NSW	\$20.00	R60-200-960 Refund O/Payment	8/10/82
P L Rogers 6 Tasca Place Carine	\$56.36	S60-465-782 Refund Bal REA	5/11/82
P J Conroy 88 Prince St Gosnells	\$25.00	S60-384-923 Refund Bal REA	16/11/82
Mrs M J Hook 2/3-5 Day Rd Mandurah	\$36.54	GF Refund Loans Duty	22/11/82

---

#### DISSOLUTION OF PARTNERSHIP

Notice is hereby given that the partnership heretofore subsisting between Kimberley Landquist and Stephanie Margaret Madgwick under the name of "Southway Concrete Services" has been dissolved as from the 17th day of January, 1990.

MARKS HEALY SANDS, Solicitors and agents  
for Stephanie Margaret Madgwick,  
7th Floor, 231 Adelaide Terrace, Perth.

---

#### PARTNERSHIP ACT 1912

Notice is hereby given that the partnership previously subsisting between David West, Jennifer West, Christine Popp, Terri Breen and John Breen carrying on business as retailers of computer hardware and software at Unit 3, 21 Sholl Street, Mandurah under the style or firm of Mega Base—Mandurah has been dissolved as from the 19th day of January 1990.

Dated 19 January 1990.

TERRI BREEN and JOHN BREEN.

---

**Do you need  
something printed?**

*Tried the  
'Print' lately?*



**3 Reasons why you should:**

- **QUALITY WORK**
- **COMPETITIVE RATES**
- **FAST EFFICIENT SERVICE**

Telephone our Marketing section for a quote or advice  
on how to produce your next publication in the  
most efficient and economical way

**WE KNOW YOU'LL BE IMPRESSED!**



STATE PRINTING DIVISION  
DEPARTMENT OF SERVICES

STATION STREET, WEMBLEY 6014, PHONE 383 8811

## CONTENTS

## REGULATIONS, BY-LAWS, RULES, DETERMINATIONS, ORDERS

	Page
Chattel Securities Amendment Regulations 1989 .....	654-655
Credit Act—Orders Under Section 19 .....	655-656
Dog Act—The Municipality of the Shire of Katanning—By-laws Relating to Dogs .....	681
Finance Brokers Code of Conduct Amendment Notice 1989 .....	653-654
Local Government Act—	
By-laws—	
Shire of Albany .....	676
City of Geraldton .....	677
City of Gosnells .....	677-679
Shire of Harvey .....	679
City of South Perth .....	680
City of Subiaco .....	680-681
Occupational Health, Safety and Welfare Act—Instrument of Declaration .....	695
Plant Diseases Act—Plant Diseases Amendment Regulations 1989 .....	649

## GENERAL CONTENTS

	Page
Agriculture .....	649
Arts—	
Indecent Publications .....	651
Bush Fires Board—	
Proclamations .....	651
General Information .....	652-653
Consumer Affairs—	
Regulations .....	654-655
General Information .....	653-656
Crown Law—	
+ Proclamation .....	656
General Information .....	657
Education—	
+ Proclamation .....	657
General Information .....	658-663
Health .....	664-672
Land Administration—	
Orders in Council .....	673
General Information .....	674-676
Local Government .....	676-684
Marine and Harbours .....	684-685
Mines .....	685-695
Occupational Health Safety and Welfare .....	695
Planning and Urban Development .....	696-697
Police .....	698-699
Port Authorities .....	699
Registrar General .....	699
Water Authority .....	699-700
Tenders—	
MRD .....	700-701
State Supply .....	701-704
Water Authority .....	704-705
Public Notices .....	705-708
Deceased Estates .....	705-706
Unclaimed Moneys .....	707-708
Partnerships .....	708