


WESTERN
AUSTRALIAN
GOVERNMENT

Gazette



PERTH, FRIDAY, 25 MAY 1990

No. 50

PUBLISHED BY AUTHORITY G. L. DUFFIELD, GOVERNMENT PRINTER AT 3.30 PM

Publishing Details

The Western Australian *Government Gazette* is published by the State Printing Division for the State of Western Australia on Friday of each week unless disrupted by Public Holidays or unforeseen circumstances. Special *Government Gazettes* and Extraordinary *Government Gazettes* are published periodically, only the special gazettes are included in the subscription price.

The following guidelines should be followed to ensure publication in the *Government Gazette*.

- Material submitted to the Executive Council for gazettal will require a copy of the signed Executive Council Minute Paper.
- Advertising should be received by the Manager, Publication Sales no later than 3.00 p.m. on Wednesday.
- Lengthy or complicated notices should be forwarded several days before publication.
- Proofs will be supplied only when requested.
- No additions or amendments to material for publication will be accepted by telephone.

Send copy to:

The Manager,
Publication Sales
State Printing Division
Station Street, Wembley, 6014
Telephone: 383 8851 Fax: 382 1079

Advertisers should note:

- All Notices should be written in 'plain English'.
- Signatures (in particular) and proper names must be legible.
- All copy should be typed and double spaced.
- If it is necessary through isolation or urgency to communicate by facsimile, any confirmation forwarded later must be endorsed to the effect that this copy is only confirmation of previously transmitted facsimile copy already received by the State Printing Division. This is to alleviate the problem of copy appearing twice.
- Documents not clearly prepared and in the exact format for gazettal will be returned to the sender unpublished.
- Late copy received at Publication Sales after 3.00 p.m. Wednesday will be placed in the following issue irrespective of any date/s mentioned in the copy (unless otherwise advised).

IMPORTANT COPYRIGHT NOTICE

© State of Western Australia

This work is copyright. Apart from any use as permitted under the *Copyright Act 1968*, no part may be reproduced by any process without written permission from the Government Printer, State Printing Division. Inquiries should be directed to the Manager, Publication Sales, P.O. Box 38, Wembley, W.A. 6014.

Advertising Rates and Payments

Deceased Estate notices, (per estate)—\$12.20

Real Estate and Business Agents and Finance Brokers Licences, (per notice)—\$24.60

All other Notices

Per Column Centimetre—\$5.20

Minimum Charge—\$12.20

Clients will be invoiced for advertising charges

Subscriptions

All subscriptions and standing orders run from 1 January to 31 December each year.

The policy of the State Printing Division is that no refunds or credits will be given if a subscription is cancelled during the year.

Subscription rates:	\$
All Surface Mail (WA)	319.00
All Airmail within Australia	347.60
All Overseas Airmail	523.60

Prices quoted are in Australian dollars. If payment is made in foreign currency a \$5.00 bank charge applies.

PROCLAMATIONS**PETROLEUM ACT 1967-81****PROCLAMATION**

WESTERN AUSTRALIA	}	By His Excellency the Honourable Sir Francis Theodore Page Burt, Companion of the Order of Australia, Knight Commander of the Most Distinguished Order of Saint Michael and Saint George, Queen's Counsel, Governor of the State of Western Australia.
FRANCIS BURT,		
Governor.		
[L.S.]		

Whereas it is enacted by subsection (2) of section 15 and Subsection (2) and (3) of Section 152 of the Petroleum Act, 1967-81 that notwithstanding the Land Act 1933 or any other Act the Governor, by proclamation, may declare that any land of the Crown or part thereof reserved for or dedicated to any public purpose under any Act and howsoever classified that:

- (a) is not Crown Land within the meaning of that expression in section 5 of the Act; and
- (b) is specified in the proclamation, is Crown Land for the purposes of the Petroleum Act, 1967-81 and is land to which that Act applies, so long as the proclamation remains in force:

Now, therefore, I the Governor acting with the advice and consent of the Executive Council and in the exercise of the powers under Subsection (2) of Section 15 of the Petroleum Act, 1967-81, do hereby declare that the land of the Crown comprising Reserve No. 35499 classified as Class "C" and set apart for the purpose of Government Requirements and Reserve No. 29801 classified as Class "C" and set apart for the purpose of Public Recreation and Camping pursuant to the provisions of the Land Act 1933 is Crown Land for the purpose of the Petroleum Act, 1967-81 and are land to which the Petroleum Act, 1967-81 applies so long as this proclamation remains in force.

Given under my hand and the Seal of the State on the tenth day of April 1990.

By His Excellency's Command,

JEFF CARR, Minister for Mines.

GOD SAVE THE QUEEN !!!

PETROLEUM ACT 1967-81**PROCLAMATION**

WESTERN AUSTRALIA	}	By His Excellency the Honourable Sir Francis Theodore Page Burt, Companion of the Order of Australia, Knight Commander of the Most Distinguished Order of Saint Michael and Saint George, Queen's Counsel, Governor of the State of Western Australia.
FRANCIS BURT,		
Governor.		
[L.S.]		

Whereas it is enacted by subsection (2) of Section 15 and Subsection (2) and (3) of Section 152 of the Petroleum Act, 1967-81 that notwithstanding the Land Act, 1933 or any other Act the Governor, by proclamation, may declare that any land of the Crown or part thereof reserved for or dedicated to any public purpose under any Act and howsoever classified that:

- (a) is not Crown Land within the meaning of that expression in Section 5 of the Act; and
- (b) is specified in the proclamation, is Crown Land for the purposes of the Petroleum Act, 1967-81 and is land to which that Act applies, so long as the proclamation remains in force:

NOW, THEREFORE, I the Governor acting with the advice and consent of the Executive Council and in the exercise of the powers under Subsection (2) of Section 15 of the Petroleum Act, 1967-81, do hereby declare that the land of the Crown comprising Reserve No. 32373 classified as Class "C" and set apart for the purpose of Gravel pursuant to the provisions of the Land Act, 1933 is Crown Land for the purpose of the Petroleum Act, 1967-81 and is land to which the Petroleum Act, 1967-81 applies so long as this proclamation remains in force.

GIVEN under my hand and the Seal of the State on the Twenty second day of May 1990.

JEFF CARR, Minister for Mines.

GOD SAVE THE QUEEN !!!

AGRICULTURE**PLANT DISEASES ACT 1914****PLANT DISEASES AMENDMENT REGULATIONS (No. 2) 1990**

Made by His Excellency the Governor in Executive Council.

Citation

1. These regulations may be cited as the *Plant Diseases Amendment Regulations (No. 2) 1990*.

Commencement

2. These regulations shall come into operation on 25 May 1990.

Principal regulations

3. In these regulations the *Plant Diseases Regulations 1989** are referred to as the principal regulations.

[*Published in the Gazette of 30 June 1989 at pp. 1980-1993. For amendments to 15 May 1990 see the Gazette of 26 January 1990.]

Part 4 repealed and a Part substituted

4. Part 4 of the principal regulations is repealed and the following Part is substituted—

“

PART 4—INTRASTATE CONTROLS

*Division 1—Measures to eradicate disease
or lessen the risk of the spread of disease*

Treatment of certain plants etc.

16. (1) In order to—

- (a) prevent disease from being introduced into specified portions of the State;
- (b) eradicate a specified disease; or
- (c) lessen the risk of the spread of a specified disease,

a person shall comply with the treatment of plants, fruit, coverings, goods, conveyances, vessels or other things and the controls on specified diseases, set out in this Division.

(2) A person who fails to comply with the treatment or controls referred to in subregulation (1) commits an offence.

Penalty: \$5 000.

Citrus, Fortunella, Poncirus

17. (1) A person may bring or send into the portion of the State south of 19° South Latitude from the rest of the State, any plant or part of a plant, of any of the genera *Citrus*, *Fortunella*, and *Poncirus*, if—

- (a) the area in which the plant was grown is certified or declared free of citrus leaf miner by the Department of Agriculture;
- (b) it is accompanied by a statutory declaration by the grower or his agent to the effect that the plant was grown in an area so certified or declared by the Department of Agriculture; and
- (c) it has affixed to it a label bearing the address of the place where the plant was grown.

(2) For the purposes of regulation 16 (1) citrus leaf miner is a specified disease.

Potatoes

17A. (1) Unless the contrary intention appears—

- (a) in this regulation and in Schedule 4A Part 3—

“metropolitan area” shall have the same meaning as “metropolitan region” under the Metropolitan Region Town Planning Scheme Act 1959; and

- (b) in this regulation—

“Perth Statistical Division” means the area set out in Map 3 of the Australian Bureau of Statistics publication ‘Crops and Pastures Western Australian Season 1986-1987’ published in March 1988, but does not include an area defined in a notice under section 12 of the Act in which the disease potato cyst nematode is the subject of the notice.

(2) Subject to subregulation (5) a person who grows potatoes in the Perth Statistical Division—

- (a) shall ensure that all potato crops are fork tested for potato cyst nematode at the crop maturity stage as specified by an inspector;

- (b) shall obtain a certificate from an inspector in the form of Form 2A in Schedule 3 certifying that the potatoes have been treated in accordance with this regulation; and
 - (c) shall not move any machinery, farm equipment, bulk bins, bags or other containers from the Perth Statistical Division to any other part of the State until he receives a certificate issued by an inspector in the form of Form 4 in Schedule 3 verifying that the machinery, farm equipment, bulk bins, bags or other containers have been cleaned and are free from soil contamination.
- (3) Subject to subregulation (5) a person who washes, grades, packs, stores, processes or otherwise treats potatoes grown in the Perth Statistical Division shall—
- (a) not take delivery of any potatoes unless the potatoes are accompanied by Form 2A issued in accordance with subregulation (2) (b);
 - (b) ensure that trucks, containers and any other form of conveyance or potential carrier which has been in contact with the potatoes do not leave the premises until all soil and potato material has been removed;
 - (c) clean soil and potato material from packing, processing and other equipment which has been in contact with the potatoes curing packing or processing; and
 - (d) deep bury the soil and potato material removed under paragraphs (b) and (c).
- (4) Subject to subregulation (5) a person who distributes or sells potatoes grown in the Perth Statistical Division—
- (a) shall ensure the potatoes are washed clean of any soil before distribution or sale;
 - (b) shall not distribute or sell the potatoes to any potato growing region of the State outside the Perth Statistical Division;
 - (c) may distribute or sell clean washed waste potatoes for stock feed in the metropolitan area in approved quantities at distribution points nominated by an inspector.
- (5) An inspector may, by notice, upon receipt of a written request from a person referred to in subregulation (2), (3) or (4) exempt the person from any or all of the treatment or controls referred to in subregulation (2), (3) or (4).
- (6) For the purposes of regulation 16 (1)—
- (a) Perth Statistical Division is a specified portion of the State; and
 - (b) potato cyst nematode (*Globodera rostochiensis*) is a specified disease.

*Division 2—Control of diseases
to which sections 11 and 12 of the Act apply
Subdivision 1—Control of Fruit Fly*

Fruit Fly

18. (1) In this subdivision unless the contrary intention appears—
- “fruit fly” means fruit fly *Ceratitis capitata* or *Bactrocera tryoni*;
 - “the disease” means the disease known as fruit fly.
- (2) Section 11 of the Act applies to the disease.
- (3) The measures to be adopted in relation to the disease—
- (a) for the purposes of section 11 of the Act; and
 - (b) under section 12 of the Act when fruit fly is the disease to which a notice relates,
- shall be treatment applied in accordance with subregulations (4) to (8).
- (4) Treatment in accordance with Part 1, 2 or 3 of Schedule 4 shall be applied to every fruit tree, and to every fruit vine, having fruit thereon in the orchard concerned.
- (5) All infected fruit shall be picked from each fruit tree and all fallen fruit shall be gathered from the ground, in the orchard concerned—
- (a) in the case of apricots, feijoas, figs, guavas, loquats, nectarines, peaches, pears, persimmons, plums and quinces, at least once in every 24 hours; and
 - (b) in the case of fruits other than apples and fruits referred to in paragraph (a), at least once in every 3 days,
- and subject to subregulation (8) destroyed by boiling, burning or some other method approved by a person authorized by the Director General.

(6) Whenever treatment is applied in accordance with subregulation (8) or Part 2 of Schedule 4 to any fruit by spraying it with a liquid mixture containing dimethoate or fenthion, a person shall not pick or gather for consumption or for sale any of the fruit so sprayed within 7 days of that spraying.

(7) Whenever treatment is applied in accordance with Part 3 of Schedule 4 to any fruit tree or fruit vine having fruit thereon by spraying it with a liquid mixture containing trichlorfon, a person shall not pick or gather for consumption or for sale any fruit from that fruit tree within 2 days of that spraying.

(8) Instead of gathering fallen fruit and destroying it a person may cover spray fallen fruit, other than citrus fruit or fruit found to be infected with the disease, with a 0.08% active ingredient water mixture of fenthion so that the fallen fruit is completely wetted.

Subdivision 2—Control of Potato Cyst Nematode

Potato Cyst nematode

19. (1) In this subdivision and Schedule 4A unless the contrary intention appears—

“associated orchard” means any other orchard operated by the occupier of an orchard referred to in subregulation (3);

“orchard” means any land used for the growing or cultivating of potatoes;

“the disease” means the disease known as potato cyst nematode (*Globodera rostochiensis*).

(2) Section 11 of the Act applies to the disease.

(3) The occupier of an orchard where the disease exists or appears to exist shall take and adopt the steps and measures specified in Schedule 4A Part 1 or cause those steps and measures to be taken and adopted.

(4) An occupier referred to in subregulation (3) who fails to comply with Schedule 4A Part 1 commits an offence unless the non-compliance is authorized by an exemption under subregulation (10).

Penalty: \$5 000.

(5) The occupier of an orchard referred to in subregulation (3) who operates an associated orchard shall comply with the steps and measures specified in Schedule 4A Part 1, clause 10 in order to prevent the spread of the disease.

(6) An occupier referred to in subregulation (5) who fails to comply with Schedule 4A Part 1, clause 10 commits an offence unless the non-compliance is authorized by an exemption under subregulation (10).

Penalty: \$5 000.

(7) Where the disease is the subject of a notice under section 12 of the Act the owner or occupier of an orchard in an area defined in the notice shall take and adopt the steps and measures specified in Schedule 4A Part 2 or cause those steps and measures to be taken and adopted.

(8) Subregulation (7) has effect whether or not the disease exists or appears to exist in the orchard.

(9) An owner or occupier referred to in subregulation (7) who fails to comply with Schedule 4A Part 2 commits an offence unless the non-compliance is authorized by an exemption under subregulation (10).

Penalty: \$5 000.

(10) An inspector may by notice upon receipt of a written request from an owner or occupier exempt the owner or occupier from any or all of the steps and measures specified in Schedule 4A Part 1 or 2.

Washers, graders, packers, processors, distributors

19A. (1) Subject to subregulation (2) a person who washes, grades, packs, stores, processes, distributes or otherwise treats potatoes grown by the occupier or owner or occupier of an orchard to which this subdivision applies shall comply with schedule 4A Part 3.

(2) An inspector may by notice upon receipt of a written request from a person referred to in subregulation (1) exempt the person from complying with all or any of the steps and measures specified in Schedule 4A Part 3.

(3) A person referred to in subregulation (1) who fails to comply with subregulation (1) commits an offence unless the non-compliance is authorised by an exemption under subregulation (2).

Penalty: \$5 000.

Subdivision 3—Control of Apple Scab

Apple Scab

19B. (1) In this subdivision and Schedule 4B unless the contrary intention appears—

“orchard” means any land used for the growing or cultivating of apples;

“the disease” means the disease known as apple scab (*Venturia inaequalis*).

(2) Section 11 of the Act applies to the disease.

(3) The occupier of an orchard where the disease exists or appears to exist shall take and adopt the steps and measures specified in Schedule 4B Part 1 or cause those steps and measures to be taken and adopted.

(4) An occupier referred to in subregulation (3) who fails to comply with schedule 4B Part 1 commits an offence unless the non-compliance is authorized by an exemption under subregulation (8).

Penalty: \$5 000.

(5) Where the disease is the subject of a notice under section 12 and an orchard is in an area defined in the notice the owner or occupier of the orchard shall take and adopt the steps and measures specified in Schedule 4B Part 2 or cause those steps and measures to be taken and adopted.

(6) Subregulation (5) has effect whether or not the disease exists or appears to exist in the orchard.

(7) An owner or occupier referred to in subregulation (5) who fails to comply with Schedule 4B Part 2 commits an offence unless the non-compliance is authorized by an exemption under subregulation (8).

Penalty: \$5 000.

(8) An inspector may by notice upon receipt of a written request from an owner or occupier exempt the owner or occupier from any or all of the steps and measures specified in Schedule 4B Parts 1 and 2.

Transporters, packers, distributors

19C. (1) Subject to subregulation (2) a person who transports, packs, stores, distributes or otherwise handles any apples grown by the occupier or owner or occupier of an orchard to which this subdivision applies shall comply with the steps and measures specified in schedule 4B Part 3.

(2) An inspector may by notice, upon receipt of a written request from a person referred to in subregulation (1) exempt the person from complying with all or any of the steps and measures specified in Schedule 4B Part 3.

(3) A person referred to in subregulation (1) who fails to comply with schedule 4B Part 3 commits an offence unless the non-compliance is authorized by an exemption under subregulation (2).

Penalty: \$5 000.

Control of nursery stock

19D. (1) Subject to subregulation (2) a person who receives apple trees from a nursery on an orchard to which this subdivision applies shall comply with the steps and measures specified in Schedule 4B Part 4.

(2) An inspector may by notice upon receipt of a written request from a person referred to in subregulation (1) exempt the person from complying with all or any of the steps and measures specified in Schedule 4B Part 4.

(3) A person referred to in subregulation (1) who fails to comply with Schedule 4B Part 4 commits an offence unless the non-compliance is authorized by an exemption under subregulation (2).

Penalty: \$5 000. ”

Regulation 20A inserted

5. After regulation 20 the following regulation is inserted—

Requisition under section 14 of the Act

20A. A requisition under section 14 of the Act shall be in the form of Form 8 in Schedule 3. ”.

Schedule 3 amended

6. Schedule 3 to the principal regulations is amended by inserting after Form 2 the following forms—

“

PLANT DISEASES ACT 1914

(Reg. 17A (2) (b))

FORM 2a

POTATO CROPS SITUATED WITHIN
THE PERTH STATISTICAL DIVISION

TO:

1.
Name and address of occupier of orchard
of.....
the occupier of the orchard situate at
2.
3. I have inspected the orchard and certify that you have complied with regulation 17A (2).
4. I require the following steps to be taken—*

.....
Inspector

.....
Date

*Delete where applicable.

PLANT DISEASES ACT 1914

(Schedule 4A Part 1 Clause 6)

FORM 3

MOVEMENT OF POTATO CROPS FROM INFECTED ORCHARDS

TO:

1.
Name and address of occupier of orchard
of.....
the occupier of the orchard situate at
2.
3. Potato cyst nematode, a disease under section 11 of the Act is a disease which exists or appears to exist in the orchard identified in item 2.
4. I have inspected the orchard and certify that you have complied with Schedule 4A Part 1 Clause 4.
5. I nominate.....
of.....
as the processing establishment to which the potato crop shall be delivered.
6. I require the following steps to be taken—*

.....
Inspector

.....
Date

*Delete where applicable.

PLANT DISEASES ACT 1914

(Regulation 17A (2) (c))
(Schedule 4A Part 1 Clause 8)

FORM 4

MOVEMENT OF MACHINERY

TO:

1.
Name and address of occupier of orchard
the occupier of the orchard situate at
2.
3. I have inspected the machinery*, vehicle*, farm equipment*, bulk bins*, and footwear* on the orchard identified in item 2 and certify that the machinery*, vehicles*, farm equipment*, bulk bins* and footwear* have been cleaned in accordance with regulation 17A (2) (9c) or Schedule 4A Part 1 Clause 7 as the case may be and are free from soil contamination.

.....
Inspector.....
Date

*Delete where applicable.

PLANT DISEASES ACT 1914

(Schedule 4A Part 2 Clause 5)

FORM 5

MOVEMENT OF POTATO CROPS FROM INFESTED AREAS

TO:

1.
Name and address of owner or occupier
the owner or occupier of the orchard situate at
2.
3. I have inspected the orchard identified in item 2, being an orchard within the infested area as defined in a notice under section 12 of the Act, and certify that you have complied with Schedule 4A Part 2 Clause 3.
4. I nominate.....
of.....
as the processing establishment* or merchant* to which the potato crop shall be delivered.
5. I require the following steps to be taken—*

.....
Inspector.....
Date

*Delete where applicable.

PLANT DISEASES ACT 1914

(Schedule 4A Part 2 Clause 6)

FORM 6

MOVEMENT OF MACHINERY WITHIN THE INFESTED AREA
OR FROM THE INFESTED AREA

TO:

1.
Name and address of owner or occupier
the owner or occupier of the orchard situate at
2.

3. I have inspected the machinery*, vehicles*, farm equipment*, bulk bins* and footwear* on the orchard identified in item 2 and certify that the machinery*, vehicles*, farm equipment*, bulk bins* and footwear* are free from soil contamination.

.....
Inspector

.....
Date

*Delete where applicable.

PLANT DISEASES ACT 1914

(Schedule 4B Part 1 Clause 8)

(Schedule 4B Part 2 Clause 4)

FORM 7

MOVEMENT OF APPLE CROPS FROM ANY ORCHARD
WITHIN INFESTED AREA

TO:

1.
Name and address of owner or occupier
the owner or occupier of the orchard situate at
2.
3. I have inspected the orchard identified in item 2, being an orchard within the infested area as defined in a notice under section 12 of the Act and I authorise the harvesting of the apple crop* and the removal of apple material* and nursery trees* on the following conditions.
.....
4. I nominate.....
as the packing and processing establishment to which the apples shall be delivered.
5. I nominate.....
as the area(s) in which the apples shall be distributed.
6. The trucks, containers and any other form of conveyance shall be cleaned by
.....
.....
7. All waste apple material and leaves shall be
.....
.....

.....
Inspector

.....
Date

*Delete where applicable.

PLANT DISEASES ACT 1914

(Section 14)

FORM 8

(No.)

REQUISITION

TO:

.....
*(owner/occupier)

I, an inspector appointed under the *Plant Diseases Act 1914*, am satisfied that the disease exists on the orchard, land or premises owned and/or occupied* by you, and situate at.....

*Delete where applicable.

Under section 14 of the *Plant Diseases Act 1914*, I require you to do whatever is necessary to eradicate the disease from the orchard, land or premises, and to prevent the spread thereof and in particular to take the steps specified on the back of this requisition.

A copy of section 14 of the *Plant Diseases Act 1914* is set out below.

.....
Inspector

.....
Date

Section 14 of the Plant Diseases Act 1914

Steps taken by an inspector when orchard infected

14. (1) Whenever an inspector is satisfied that disease exists on any orchard, land, or premises he may by requisition to the owner and occupier or either of them require them or him to do whatever is necessary in order to eradicate such disease from such orchard, land, or premises and to prevent the spread thereof and the requisition may specify any particular steps which the inspector requires to be taken.

(2) Such requisition may name a time by which the doing of anything thereby required shall be commenced and a time within which it shall be completed.

(3) The owner and occupier, jointly or severally, or the owner or occupier, as the case may be, shall be responsible for due compliance with the requisition, and shall do everything thereby required to be done.

Penalty: \$5 000.

(4) In case of any default in compliance with the terms of the requisition, any inspector may do or cause to be done all such things as may be necessary in order to carry the terms of the requisition completely into effect, and the expenses incurred in and about so doing shall be recoverable from the person or persons guilty of the default.

[REVERSE OF FORM]

Steps to be taken by owner and/or occupier*.

*Delete where applicable. "

Schedules 4A and 4B inserted

7. After Schedule 4 to the principal regulations the following Schedules are inserted—

"

SCHEDULE 4A

(Regulation 19)

POTATO CYST NEMATODE

PART 1—STEPS AND MEASURES TO ERADICATE AND PREVENT THE SPREAD OF POTATO CYST NEMATODE UNDER SECTION 11 OF THE ACT

Disinfestation

1. The occupier shall disinfest the infested orchard in the manner approved by the Director General.

Solanaceous crops prohibited

2. Subject to clause 3 after disinfestation an occupier shall not grow solanaceous crops other than potatoes in the orchard until further notice in writing from the Director General.

Potato crops other than approved varieties prohibited

3. The occupier shall not grow potato crops other than those varieties approved by the Director General.

Fork testing

4. The occupier shall ensure that potato crops are fork tested at the crop maturity stage, as specified by an inspector.

Harvesting etc.

5. The occupier shall—

- (a) harvest the potato crop as directed by an inspector; and
- (b) transport the potato crop in plastic lined bins to a processing establishment nominated by an inspector.

Crops shall be certified

6. (1) The occupier shall not move any potatoes from the orchard until he receives a certificate issued by an inspector in the form of Form 3 in Schedule 3.

- (2) A certificate referred to in subclause (1) shall—
- (a) certify that the crop has been treated in accordance with clause 4;
 - (b) nominate the processing establishment to which the crop shall be delivered; and
 - (c) specify any other steps which the inspector may require to be taken.

Machinery etc. shall be cleaned

7. The occupier shall clean all machinery, vehicles and farm equipment (including bulk bins and footwear) on an approved hard surface area under the supervision of an inspector.

Machinery etc. shall be certified

8. The occupier shall not move any machinery, vehicles or farm equipment (including bulk bins and footwear) until he receives a certificate, issued by an inspector, in the form of Form 4 in Schedule 3 verifying that the machinery, vehicles or farm equipment (including bulk bins and footwear) have been cleaned in accordance with clause 7 and are free from soil contamination.

Crops other than potatoes

9. An occupier who grows crops other than potatoes in the orchard, may dispose of those crops where, before being removed from the orchard, they have been trimmed and are free from soil.

Associated orchards

10. The occupier of an orchard referred to in regulation 19 (5) shall—
- (a) not grow potato crops other than those varieties approved by the Director General; and
 - (b) comply with clauses 4, 6 and 8.

**PART 2—STEPS AND MEASURES TO CONTROL,
ERADICATE AND PREVENT THE SPREAD
OF POTATO CYST NEMATODE
UNDER SECTION 12 OF THE ACT**

Interpretation

1. In this Part unless the contrary intention appears—
- “infested area” means the area defined in the notice referred to in regulation 19 (7).

Potato crops other than approved varieties prohibited

2. The owner or occupier of an orchard within the infested area shall not grow potato crops other than those varieties approved by the Director General.

Fork testing

3. The owner or occupier shall ensure that potato crops are fork tested at the crop maturity stage, as specified by an inspector.

Delivery and decontamination

4. The owner or occupier shall deliver the potato crop to a processor or merchant nominated by an inspector.

Crops shall be certified

5. (1) The owner or occupier shall not move any potatoes from the orchard until he receives a certificate issued by an inspector in the form of Form 5 in Schedule 3.

- (2) A certificate referred to in subclause (1) shall—
- (a) certify that the crop has been treated in accordance with clause 3;
 - (b) nominate the processing establishment to which the crop shall be delivered; and
 - (c) specify any other steps which the inspector may require to be taken.

Movement of machinery etc. prohibited unless certified

6. The owner or occupier shall not move any machinery, vehicles or farm equipment (including bulk bins and footwear) from orchard to orchard or out of the infested area until he receives a certificate in the form of Form 6 in Schedule 3 verifying that the machinery, vehicles or farm equipment (including bulk bins and footwear) are free from soil contamination.

Conditions applying to associated orchards

7. (1) The owner or occupier of an orchard within the infested area who also operates an orchard outside the infested area shall—

- (a) subject to subclause (2)—
 - (i) plant approved varieties of potatoes; or

- (ii) adopt a 4 year rotation with a pre-plant nematicide for the disease;

and

- (b) comply with clauses 3, 4, 5 and 6.

(2) notwithstanding subclause (1) (a) an owner or occupier may, in the year 1990, plant a variety of potato which is susceptible to potato cyst nematode provided that a pre-plant nematicide approved by the Director General is used before planting.

PART 3—STEPS AND MEASURES (Regulation 19A)
TO BE TAKEN BY PERSONS REFERRED TO
IN REGULATION 19A TO ERADICATE OR REDUCE
THE SPREAD OF THE DISEASE

Packing, washing, etc.

1. A person referred to in regulation 19A shall—

- (a) not take delivery of any potatoes unless the potatoes are accompanied by Form 3 issued in accordance with Part 1 Clause 6 (1) or Form 5 issued in accordance with Part 2 Clause 5 as the case may be;
- (b) ensure that trucks, containers and any other form of conveyance or potential carrier which has been in contact with the potatoes do not leave the premises until all soil and potato material has been removed;
- (c) clean soil and potato material from packing, processing and other equipment which has been in contact with the potatoes during packing or processing; and
- (d) deep bury the soil and potato material removed under paragraphs (b) and (c).

Distribution

2. (1) For the purposes of this clause unless the contrary intention appears—

“Perth Statistical Division” means the area set out in Map 3 of the Australian Bureau of Statistics publication ‘Crops and Pastures Western Australian Season 1986-1987’ published in March 1988.

(2) A person referred to in regulation 19A who distributes or sells potatoes grown in an orchard referred to in regulation 19A (1)—

- (a) may only distribute clean washed potatoes;
- (b) shall not distribute or sell potatoes to any potato growing region of the State outside the Perth Statistical Division; and
- (c) may distribute or sell clean washed waste potatoes for stock feed in the Metropolitan Area in approved quantities at distribution points nominated by an inspector.

SCHEDULE 4B

(Regulation 19B)

APPLE SCAB

PART 1—STEPS AND MEASURES TO ERADICATE
AND PREVENT THE SPREAD OF APPLE SCAB
UNDER SECTION 11 OF THE ACT

Notice of appearance of apple scab

1. The occupier of an orchard shall as soon as practicable notify an inspector, at the district office nearest to the orchard, of the appearance of apple scab in the orchard.

Fungicide to be applied immediately

2. Immediately after giving notice under clause 1, the occupier shall apply an approved fungicide mixture to all apple trees within 25 metres of an infected tree.

Removal of infected material

3. Under the supervision and direction of an inspector the occupier shall—

- (a) remove all infected material (including fallen leaves, fruit and trees where necessary);
- (b) dispose of the infected material by deep burial or burning; and
- (c) remove any tree material, infected or otherwise, so as to ensure full penetration of spray to the point of runoff.

Programme for initial fungicide treatment**4. The occupier shall—**

- (a) until harvest, apply an approved fungicide spray programme to all apple trees within 25 metres of an infected tree or a site from which an infected tree has been removed;
- (b) after harvest but before leaf fall spray all the apple trees in the orchard with an approved treatment as directed by an inspector;
- (c) after leaf fall collect and deep bury or bury all fallen leaves and fruit within 25 metres of an infected tree or the site from which an infected tree has been removed; and
- (d) In late July, apply an approved fungicide spray to the leaf litter on the orchard floor.

Spring fungicide programme

5. The occupier shall apply an approved fungicide programme in spring to all apple trees in the orchard.

Additional programmes

6. The occupier shall undertake any further approved fungicide programmes as directed by an inspector.

Records**7. The occupier shall—**

- (a) maintain an up to date record specifying—
 - (i) dates on which sprays were applied;
 - (ii) volumes applied;
 - (iii) amounts and names of fungicides used; and
 - (iv) the area sprayed;and
- (b) produce the record referred to in paragraph (a) for inspection when requested by an inspector.

Crops shall be certified

8. (1) The occupier of an orchard referred to in regulation 19B (3) shall not harvest any apples or remove any apple material or nursery trees from the orchard until he receives a certificate issued by an inspector in the form of Form 7 in Schedule 3.

(2) A certificate referred to in subclause (1) shall—

- (a) nominate the packing or processing establishment to which the apples shall be delivered;
- (b) nominate the areas to which apples may be distributed; and
- (c) specify the manner in which—
 - (i) trucks, containers and all other forms of conveyance and potential carriers shall be cleansed; and
 - (ii) the waste apple material and leaves shall be destroyed.

Irrigation

9. The occupier of an orchard shall not irrigate the orchard by an overhead sprinkler system or any other form of overhead irrigation.

**PART 2—STEPS AND MEASURES TO CONTROL, ERADICATE
AND PREVENT THE SPREAD OF APPLE SCAB
UNDER SECTION 12 OF THE ACT**

“Infested area” defined

1. In this Part and in Part 3 unless the contrary intention appears—

“infested area” means the area defined in the notice referred to in regulation 19B (5).

Fungicide treatment

2. The owner or occupier of an orchard in the infested area in which apple scab does not exist or does not appear to exist shall—

- (a) after harvest but before leaf fall spray all the apple trees in the orchard with an approved treatment;
- (b) in late July, apply an approved fungicide to the leaf litter on the orchard floor;
- (c) in Spring, apply an approved fungicide programme to all apple trees in the orchard; and
- (d) undertake any further approved fungicide programmes as directed by an inspector.

Records**3. The owner or occupier shall—**

- (a) maintain an up to date record specifying—
 - (i) dates on which sprays were applied;
 - (ii) volumes applied;
 - (iii) amounts and names of fungicides used; and
 - (iv) the area sprayed;and
- (b) produce the record referred to in paragraph (a) for inspection when requested by an inspector.

Crops shall be certified

4. (1) The owner or occupier shall not harvest any apples or remove any apple material or nursery trees from an orchard in the infested area until he receives a certificate issued by an inspector in the form of Form 7 in Schedule 3.

(2) A certificate referred to in subclause (1) shall—

- (a) nominate the packing or processing establishment to which the apples shall be delivered;
- (b) nominate the areas to which apples may be distributed; and
- (c) specify the manner in which—
 - (i) trucks, containers and all other forms of conveyance and potential carriers shall be cleansed; and
 - (ii) the waste apple material and leaves shall be destroyed.

Irrigation

5. The owner or occupier of an orchard shall not irrigate the orchard by an overhead sprinkler system or any other form of overhead irrigation.

PART 3—STEPS AND MEASURES (Regulation 19C)
TO BE TAKEN BY PERSONS REFERRED TO
IN REGULATION 19C TO ERADICATE OR REDUCE
THE SPREAD OF THE DISEASE

Trucks, containers etc. to be cleaned**1. Packers and processors shall ensure that—**

- (a) trucks, containers or any other form of conveyance in which apples from an orchard referred to in regulation 19B are transported to packing or processing establishments; and
- (b) any other potential carrier which has been in contact with the apples, shall be cleaned of all leaves and apple material before leaving the premises.

Equipment to be cleaned

2. Packers and processors shall ensure that all packing and processing equipment which has been in contact with apples during processing or packing, shall be cleaned of all leaves and apple material.

Disposal of potentially infected material

3. Packers and processors shall ensure that all leaf and waste apple material removed in accordance with clauses 1 and 2 shall be—

- (a) deep buried; or
- (b) burnt.

Distribution

4. A person who distributes apples from an orchard referred to in regulation 19B shall only distribute apples to areas nominated by an inspector.

PART 4—STEPS AND MEASURES (Regulation 19D)
BY PERSONS REFERRED TO IN REGULATION 19D
TO ERADICATE OR REDUCE THE SPREAD OF THE DISEASE

Nursery stock**1. A person who receives apple trees referred to in regulation 19D (1) shall—**

- (a) after planting the tree, cut back the leader and laterals by 15 cm;
- (b) burn or deep bury any prunings or other material removed under paragraph (a);
- (c) apply an approved fungicide programme to the trees; and
- (d) maintain records in accordance with Part 2 Clause 3. "

By His Excellency's Command,

G. PEARCE, Clerk of the Council.

SOIL AND LAND CONSERVATION ACT 1945**SOIL AND LAND CONSERVATION (KONDININ SOIL CONSERVATION DISTRICT) AMENDMENT ORDER 1990**

Made by His Excellency the Governor in Executive Council under section 23 (2d) of the *Soil and Land Conservation Act 1945* on the recommendation of the Minister for Agriculture.

Citation

1. This order may be cited as the *Soil and Land Conservation (Kondinin Soil Conservation District) Amendment Order 1990*.

Principal Order

2. In this order the *Soil and Land Conservation (Kondinin Soil Conservation District) Order 1986** is referred to as the principal order.

[Published in the Gazette of 24 January 1986 at pp. 299-30.]

Clause 1 amended

3. Clause 1 of the principal order is amended by deleting "Soil Conservation District" and substituting the following—

" Land Conservation District ".

Clause 3 amended

4. Clause 3 of the principal order is amended—

- (a) in the definition of "committee"—

- (i) by deleting "District Advisory" and substituting the following—

" Land Conservation District "; and

- (ii) by deleting "Soil" and substituting the following—

" Land ";

- (b) in the definition of "the district" by deleting "Soil" and substituting the following—

" Land ";

- (c) by deleting the full stop at the end of the definition of "the district" and substituting a semicolon; and

- (d) by inserting after the definition of "the district" the following definition—

" "the producer organizations" means the bodies known, respectively, as the Western Australian Farmers Federation (Inc.) and the Pastoralists and Graziers Association of Western Australia. ".

Clause 4 amended

5. Clause 4 of the principal order is amended by deleting "Soil" and substituting the following—

" Land ".

Clause 5 repealed and a clause substituted

6. Clause 5 of the principal order is repealed and the following clause is substituted—

Establishment of Land Conservation District Committee

"5. Pursuant to section 23 (2) of the *Soil and Land Conservation Act 1945* there is hereby established for the district a land conservation district committee to be known as the Land Conservation District Committee for the Kondinin Land Conservation District. ".

Clause 6 amended

7. Clause 6 of the principal order is amended—

- (a) in subclause (1)—

- (i) by inserting after "Kondinin" the following—

" and the producer organizations ";

- (ii) in paragraph (b) by deleting "Governor" and substituting the following—

" Minister "; and

- (iii) by deleting paragraphs (c) and (d) and substituting the following—

" (c) 3 shall be appointed by the Minister in accordance with subclause (2); and

(d) 5 shall be appointed by the Minister and shall be actively engaged in, or affected by or associated with, land use in the district. ".

(b) by repealing subclause (2) and substituting the following—

“ (2) The Western Australian Farmers Federation (Inc.) shall submit to the Minister a panel containing the names of persons willing to be appointed as members of the committee and, where such a panel is submitted in accordance with this order, 3 persons whose names appear on the panel shall be appointed by the Minister. ”.

(c) in subclauses (5) and (6) (b) by deleting “Governor” and substituting in each case the following—

“ Minister ”.

Schedule amended

8. The Schedule to the principal order is amended in the heading by deleting “SOIL” and substituting the following—

“ LAND ”.

By His Excellency's Command,

G. PEARCE, Clerk of the Council.

SOIL AND LAND CONSERVATION ACT 1945

SOIL AND LAND CONSERVATION (ESPERANCE LAND CONSERVATION DISTRICT) AMENDMENT ORDER 1990

Made by His Excellency the Governor in Executive Council under section 23 (2d) of the *Soil and Land Conservation Act 1945* and on the recommendation of the Minister for Agriculture.

Citation

1. This Order may be cited as the *Soil and Land Conservation (Esperance Land Conservation District) Amendment Order 1990*.

Principal Order

2. In this order the *Soil and Land Conservation (Esperance Land Conservation District) Order 1985** is referred to as the principal order.

[*Published in the Gazette on 6 September 1985 at pp. 3491-93 and amended in Gazettes of 20 March 1987 at p. 981 and 1 December 1989 at pp. 4441-42.]

Clause 6 amended

3. Clause 6 of the principal order is amended in subclause (1)—

(a) by deleting “13” and substituting the following—

“ 14 ”; and

(b) in paragraph (f) by deleting “7” and substituting the following—

“ 8 ”.

By His Excellency's Command,

G. PEARCE, Clerk of the Council.

MARKETING OF MEAT ACT 1971; ACTS AMENDMENT (MEAT INDUSTRY) ACT 1985; ACTS AMENDMENT (MEAT INDUSTRY) ACT 1987; INTERPRETATION ACT 1984

THE WESTERN AUSTRALIAN MEAT MARKETING CORPORATION (APPOINTMENT OF MEMBER) INSTRUMENT 1990

Made by His Excellency the Governor in Executive Council.

Citation

1. This instrument may be cited as the *Western Australian Meat Marketing Corporation (Appointment of Member) Instrument 1990*.

Definitions

2. In this instrument—

“the Act” means the *Marketing of Meat Act 1971* as amended by the *Acts Amendment (Meat Industry) Act 1985*; and the *Acts Amendment (Meat Industry) Act 1987*; and

“the Corporation” means the Western Australian Meat Marketing Corporation established under section 5 of the Act.

Appointment of Member and Term of Office

3. Under Section 7 (1) (c) and (1b) (b) of the Act, and on the nomination of the Minister, Sylvia Hurse of PO Box 303, Kununurra WA 6743 is appointed a member of the Corporation for a term of office expiring on 30 June, 1991.

By His Excellency's Command,

G. PEARCE, Clerk of the Council.

SOIL AND LAND CONSERVATION ACT 1945**SOIL AND LAND CONSERVATION (NORTH STIRLINGS SOIL
CONSERVATION DISTRICT) AMENDMENT ORDER 1990**

Made by His Excellency the Governor in Executive Council under section 23 (2d) of the *Soil and Land Conservation Act 1945* on the recommendation of the Minister for Agriculture.

Citation

1. This order may be cited as the *Soil and Land Conservation (North Stirlings Soil Conservation District) Amendment Order 1990*.

Principal order

2. In this order the *Soil and Land Conservation (North Stirlings Soil Conservation District) Order 1986** is referred to as the principal order.

[*Published in the Gazette of 24 January 1986 at pp. 302-3.]

Clause 1 amended

3. Clause 1 of the principal order is amended by deleting "Soil Conservation District" and substituting the following—

" Land Conservation District ".

Clause 2 amended

4. Clause 2 of the principal order is amended—

(a) in the definition of "committee"—

(i) by deleting "District Advisory" and substituting the following—

" Land Conservation District "; and

(ii) by deleting "Soil" and substituting the following—

" Land ";

(b) in the definition of "the district" by deleting "Soil" and substituting the following—

" Land ";

(c) by deleting the fullstop at the end of the definition of "the district" and substituting a semicolon; and

(d) by inserting after the definition of "the district" the following definition—

" "the producer organizations" means the bodies known, respectively as the Western Australian Farmers Federation (Inc.) and the Pastoralists and Graziers Association of Western Australia. ".

Clause 3 amended

5. Clause 3 of the principal order is amended by deleting "Soil" and substituting the following—

" Land ".

Clause 4 repealed and a clause substituted

6. Clause 4 of the principal order is repealed and the following clause is substituted—

Establishment of Land Conservation District Committee

" 4. Pursuant to section 23 (2) of the *Soil and Land Conservation Act 1945* there is hereby established for the district a land conservation district committee to be known as the Land Conservation District Committee for the North Stirlings Land Conservation District. ".

Clause 5 amended

7. Clause 5 of the principal order is amended—

(a) in subclause (1)—

(i) by inserting after "and Tambellup," the following—

" and the producer organizations ";

(ii) in paragraphs (b) and (c) by deleting "Governor" and substituting the following—

" Minister "; and

(iii) by deleting paragraphs (d) and (e) and substituting the following paragraphs

" (d) 3 shall be appointed by the Minister in accordance with subclause (2); and

(e) 5 shall be appointed by the Minister and shall be actively engaged in, or affected by or associated with, land use in the district. ";

(b) by repealing subclause (2) and substituting the following subclause—

“ (2) The Western Australian Farmers Federation (Inc.) shall submit to the Minister a panel containing the names of persons willing to be appointed as members of the committee and, where such a panel is submitted in accordance with this order, 3 persons whose names appear on the panel shall be appointed by the Minister. ”;

and

(c) in subclauses (5) and (6) (b) by deleting “Governor” and substituting in each case the following—

“ Minister ”.

Schedule amended

8. the Schedule to the principal order is amended in the heading by deleting “SOIL” and substituting the following—

“ LAND ”.

By His Excellency's Command,

G. PEARCE, Clerk of the Council.

CHICKEN MEAT INDUSTRY ACT 1977-1982

The Chicken Meat Industry Committee, acting pursuant to section 16 of the Chicken Meat Industry Act 1977-1982, hereby determines—

That the Standard Price to be paid by processors to growers for broiler chickens shall be 45.23 cents per bird and shall apply to chickens placed in the first complete pool commenced after 1 January, 1990.

Dated this 14th day of May, 1990.

The Common Seal of the Chicken Meat Industry Committee was affixed hereto in the presence of—
PETER SMETANA, Chairman.

PLANT DISEASES ACT 1914

PLANT DISEASES (APPLE SCAB) NOTICE 1990

Made by the Minister under section 12.

Citation

1. This notice may be cited as the *Plant Diseases (Apple Scab) Notice 1990*.

Commencement

2. This notice shall come into operation on the day on which the *Plant Diseases Amendment Regulations (No. 2) 1990* come into operation.

Definition of disease

3. For the purpose of this notice—

“disease” means the disease known as apple scab (*Venturia inaequalis*).

Declaration of infested areas

4. The portions of the State defined in the Schedule to this notice are infested with disease.

Schedule

(Clause 4)

Infested Areas

1. Within a 5 kilometre radius of the intersection of Tassone Road and South Western Highway, Donnybrook.
2. The whole of the Shire of Manjimup except for the Northcliffe and Walpole Wards.

ERNIE BRIDGE, Minister for Agriculture.

PLANT DISEASES ACT 1914**PLANT DISEASES (POTATO CYST NEMATODE) NOTICE 1990**

Made by the Minister under section 12.

Citation

1. This notice may be cited as the *Plant Diseases (Potato Cyst Nematode) Notice 1990*.

Commencement

2. This notice shall come into operation on the day on which the *Plant Diseases Amendment Regulations (No. 2) 1990* come into operation.

Definition of disease

3. For the purposes of this notice—

“disease” means the disease known as potato cyst nematode (*Globodera rostochiensis*).

Declaration of infested areas

4. The portions of the State defined in the Schedule to this notice are infested with disease.

Schedule

(Clause 4)

Infested Areas

1. Within a 5 kilometre radius of the intersection of Yangebup Road and Watson Road, Yangebup.
2. Within a 5 kilometre radius of the intersection of Moylan Road and Dalison Road, Wattleup.

ERNIE BRIDGE, Minister for Agriculture.

AGRICULTURE AND RELATED RESOURCES PROTECTION ACT 1976

Agriculture Protection Board, South Perth, 9 May 1990.

The Agriculture Protection Board, acting pursuant to section 60 of the Agriculture and Related Resources Protection Act, 1976 and with the approval of the Minister, hereby imposes a rate of—

- (a) 6.68 cents in the dollar on the unimproved value of land held under pastoral lease that is not in the part of the State specified in the schedule to the said Act; and
- (b) 2.61 cents in the dollar on the unimproved value of land held under pastoral lease that is in the part of the State specified in the Schedule.

for the financial year commencing on the first day of July 1990.

The Common Seal of the Agriculture Protection Board of Western Australia was hereunto affixed in the presence of:

A. W. HOGSTROM, Acting Chairman, Agriculture Protection Board.

Approved—

ERNIE BRIDGE, Minister for Agriculture.

CORRIGENDUM**POTATO GROWING INDUSTRY TRUST FUND ACT 1947**

Agric 395/88.

An error has been noted in the notice published in the *Government Gazette* of February 16, 1990 on page 1017. The term of appointment of Mr Dominic Della Vedova is for a term of office expiring on September 30, 1991 and not January 25, 1991 as stated in the notice.

M. D. CARROLL, Acting Director General of Agriculture.

May 23, 1990.

CONSERVATION AND LAND MANAGEMENT

At a meeting of the Executive Council held in the Executive Council Chambers, at Perth on 22 May 1990 the following Order in Council was authorised to be issued.

CONSERVATION AND LAND MANAGEMENT ACT 1984
ORDER IN COUNCIL

CALM File 016397F3103.

Whereas by section 13 (1) of the Conservation and Land Management Act 1984, it is provided that the Governor may, by Order in Council, reserve any part of Western Australian waters as a marine nature reserve or as a marine park within the meaning and for the purpose of that Act; Now therefore, His Excellency the Governor with the advice and consent of the Executive Council does hereby reserve the area described in the schedule hereto as Class "A" Marine Reserve No. 3 for the purposes specified in section 13 (3) of the said Act.

Schedule

All waters of the Indian Ocean at Clerke Reef and Imperieuse Reef in the Rowley Shoals as shown delineated in black and bordered red on Department of Land Administration Miscellaneous Plan No. 1685. The said area is named the Rowley Shoals Marine Park.

(Public Plan Broome 1:250 000.)

G. PEARCE, Clerk of the Council.

At a meeting of the Executive Council held in the Executive Council Chambers, at Perth on 22 May 1990 the following Order in Council was authorised to be issued.

CONSERVATION AND LAND MANAGEMENT ACT 1984
ORDER IN COUNCIL

CALM File 027715F3201.

Land Administration Files 292/20, 2209/971.

Whereas by section 13 (1) of the Conservation and Land Management Act 1984, it is provided that the Governor may, by Order in Council, reserve any part of Western Australian waters as a marine nature reserve or as a marine park within the meaning and for the purpose of that Act; Now therefore, His Excellency the Governor with the advice and consent of the Executive Council does hereby reserve the area described in the schedule hereto as Class "A" Marine Reserve No. 4 for the purposes specified in section 13 (3) of the said Act.

Schedule

All waters of the Swan River estuary as shown delineated in black and bordered red on Department of Land Administration Miscellaneous Diagram Numbers 202, 203 and 204.

The said area is named the Swan Estuary Marine Park.

(Public Plans Perth 1:2 000 BG 34 12.21, 12.22 and 13.21; Alfred Cove 1:2 000 BG 34 09.17, 09.18, 10.16, 10.17, 10.18, 11.16, 11.17; Pelican Point 1:2 000 BG 34 11.20 and 11.21.)

G. PEARCE, Clerk of the Council.

At a meeting of the Executive Council held in the Executive Council Chambers, at Perth on 22 May 1990 the following Order in Council was authorised to be issued.

CONSERVATION AND LAND MANAGEMENT ACT 1984
ORDER IN COUNCIL

CALM File 027927F4130.

Land Administration File 3537/70.

Whereas by section 13 (1) of the Conservation and Land Management Act 1984, it is provided that the Governor may, by Order in Council, reserve any part of Western Australian waters as a marine nature reserve or as a marine park within the meaning and for the purpose of that Act; Now therefore, His Excellency the Governor with the advice and consent of the Executive Council does hereby reserve the area described in the schedule hereto as Class "A" Marine Reserve No. 5 for the purposes specified in section 13 (3) of the said Act.

Schedule

All waters of the Indian Ocean as shown delineated in black and bordered red on Department of Land Administration Miscellaneous Plan No. 1687. The said area is named the Shoalwater Islands Marine Park.

(Public Plans Peel 1:2 000 BG 33 03.29, 03.30, 04.25 to 04.29 inclusive, 05.25, 06.23 to 06.25 inclusive, 07.21 and 07.22; Peel 1:10 000 BG 33 2.4 and part 1.4; Rockingham North East 1:25 000.)

G. PEARCE, Clerk of the Council.

At a meeting of the Executive Council held in the Executive Council Chambers, at Perth on 22 May 1990 the following Order in Council was authorised to be issued.

CONSERVATION AND LAND MANAGEMENT ACT 1984

ORDER IN COUNCIL

CALM File 028549F4130.

Land Administration File 1453/76.

Whereas by section 13 (1) of the Conservation and Land Management Act 1984, it is provided that the Governor may, by Order in Council, reserve any part of Western Australian waters as a marine nature reserve or as a marine park within the meaning and for the purpose of that Act; Now therefore, His Excellency the Governor with the advice and consent of the Executive Council does hereby reserve the area described in the schedule hereto as Class "A" Marine Reserve No. 6 for the purposes specified in section 13 (2) of the said Act.

Schedule

All waters of the Indian Ocean as shown delineated in black and bordered red on Department of Land Administration Miscellaneous Plan No. 1688. The said area is named the Hamelin Pool Marine Nature Reserve.

(Public Plans Shark Bay 1:250 000 SG 49-8; Yaringa 1:250 000 SG 50-9; Edel 1:250 000 SG 49-12; Wooramel 1:250 000 SG 50-5; Hamelin Pool 1:10 000 BD 49 parts 5.7, 5.8, 6.7 and 6.8.)

G. PEARCE, Clerk of the Council.

CONSUMER AFFAIRS

REAL ESTATE AND BUSINESS AGENTS ACT 1978

(Section 101)

NOTICE

The Real Estate and Business Agents Supervisory Board acting under section 101 of the Real Estate and Business Agents Act 1978 and Regulation 13 thereunder hereby prescribes in the schedule hereto, an amendment to the Code of Conduct for Real Estate Agents and to the Code of Conduct for Real Estate Sales Representatives to apply as from the date of publication of this *Gazette*.

D. MILLER, Chairman.

Schedule

1. In this Notice the Notice containing the Code of Conduct for Agents and the Code of Conduct for Sales Representatives published in the *Government Gazette* (No. 77) of 30 November, 1979 is referred to as the principal notice.
2. The principal notice is amended by—
deleting "property" and "land" wherever they occur and substituting the following—
"real estate"; and
3. Item 3 and Item 18 of the Code of Conduct for Sales Representatives contained in the principal notice are amended by inserting, after "property", wherever it occurs, the following—
"or business".
4. Item 7 of the Code of Conduct for Sales Representatives contained in the principal notice is deleted and the following item is substituted—
"7. Prior to the execution of any contract which directly relates to a service or transaction, a Sales Representative shall make all reasonable efforts to ascertain or verify such facts as are material to that service or transaction which a prudent Sales Representative would have ascertained.
If a Sales Representative ascertains any fact which might reasonably be material to the service or transaction in which the Sales Representative is involved the Sales Representative must immediately communicate such fact to all persons whose interest may be affected thereby unless it is clear that such persons are already aware of such fact."
5. Item 3 and Item 19 of the Code of Conduct for Agents contained in the principal notice are amended by inserting, after "property", wherever it occurs, the following—
"or business".
6. Item 8 of the Code of Conduct for Agents contained in the principal notice is deleted and the following Item is substituted—
"8. Prior to the execution of any contract which directly relates to a service or transaction, an Agent shall make all reasonable efforts to ascertain or verify such facts as are material to that service or transaction which a prudent Agent would have ascertained.
If an Agent ascertains any fact which might reasonably be material to the service or transaction in which the Agent is involved the Agent must immediately communicate such fact to all persons whose interest may be affected thereby unless it is clear that such persons are already aware of such fact."

CROWN LAW**JUSTICES ACT 1902**

It is hereby notified for public information that His Excellency the Governor in Executive Council has:—

Approved of the following appointments to the Commission of the Peace for the State of Western Australia.

Deborah Margaret Dickman of 7 Pearse Street, North Fremantle and 89 Royal Street, East Perth.

Rodney Neville Fleeton of 3 Tempest Street, Laverton and Dominion Mining Ltd., Laverton.

Edwin Walter Jackson of 11 Barra Place, Wanneroo.

Milan Lejmanoski of 10 Cornell Street, Yokine.

Martin Bradley Morris of 25 Catherine Street, Geraldton and Marine Terrace, Geraldton.

Gregory John Rickie of 11 Raymond Street, Mount Pleasant and 89 Royal Street, East Perth.

Robert William Stacey of 22 North Street, Mount Lawley and Nicholson Road, Canning Vale.

D. G. DOIG, Under Secretary for Law.

DECLARATIONS AND ATTESTATIONS ACT 1913

It is hereby notified for public information that the Hon. Attorney General has approved the appointment of the following persons as Commissioners for Declarations under the Declarations and Attestations Act 1913:—

William Bruce Atkins of Alexander Heights.

Paul Michael Hickling of Sorrento.

Fong Chong Hoon of Wembley.

Robert Walter George Scotcher of Maida Vale.

David Arthur Taylor of Carine.

Lorraine Joy Werner of Newman.

D. G. DOIG, Under Secretary for Law.

EDUCATION**MINISTRY OF EDUCATION**

Declaration of School Boundaries Pursuant to Paragraph (a) of Subsection (2) of Section 21.

The Honorable Minister for Education has declared that the boundaries for the schools listed hereunder shall be as stated in this notice. Children who live within the areas and boundaries stated shall attend the schools to which such boundaries apply unless directed otherwise or unless an option is provided. Children who live outside the areas and boundaries shall not attend the schools to which such boundaries apply unless written approval for such admission is obtained from the undersigned.

M. NADEBAUM, Chief Executive Officer.

COOGEE PRIMARY SCHOOL.

The boundary for the abovementioned school is as follows:

From the Indian Ocean at a point due west of the extension of Ocean Road, east to and along Ocean Road and its extension to Rockingham Road, south along Rockingham Road to Mayor Road, west along Mayor Road to Fawcett Road, south along Fawcett Road to West Churchill Avenue and west from this point to the Indian Ocean.

The boundary parts of Rockingham Road (west side), Mayor Road (both sides), Fawcett Road (both sides) and the boundary street of Ocean Road (both sides), are included within the area for Coogee Primary School.

**GROVELANDS EARLY CHILDHOOD EDUCATION CENTRE,
GROVELANDS PRIMARY SCHOOL AND WESTFIELD PARK PRIMARY SCHOOL.**

The option for Grovelands area children to attend Westfield Park Primary School, as published in the *Government Gazette* of December 19, 1980, page 4337, is hereby rescinded. All other sections of the abovementioned notice remain unchanged.

NEWTON PRIMARY SCHOOL

The boundary for the abovementioned school is as follows:

From the junction of Rockingham Road and Yangebup Road, east along Yangebup Road to Stock Road, in a general northerly direction along Stock Road to the first railway line, northwest along the railway line to Rockingham Road and south along Rockingham Road to Yangebup Road.

The boundary parts of Yangebup Road (both sides), Stock Road (west side) and Rockingham Road (east side) are included within the area for Newton Primary School.

Subject to the availability of accommodation, the following is an optional area for Newton, Spearwood, South Coogee and Yangebup Primary Schools:

The area bounded by Stock Road, Spearwood Avenue, Miguel Road and Yangebup Road.

The boundary parts of Stock Road (east side), Spearwood Avenue (both sides), Miguel Road (both sides) and Yangebup Road (both sides), are included within the optional area.

SOUTH COOGEE PRIMARY SCHOOL

The boundary for the abovementioned school is as follows:

From Wapet Groyne, due east to Fawcett Road, north along Fawcett Road to Mayor Road, east along Mayor Road to Yangebup Road, east along Yangebup Road to Birchley Road, south and west along Birchley Road to the railway line to a point coinciding with the westerly extension of Fancote Avenue, east from this point to and along Fancote Avenue to Henderson Road, south along Henderson Road to Russell Road, and in a general westerly direction along Russell Road and its extension to Cockburn Sound.

The boundary parts of Russell Road (both sides) and the boundary streets of Birchley Road (both sides), Fancote Avenue (both sides) and Henderson Road (both sides) are included within the area for South Coogee Primary School, while the boundary parts of Fawcett Road (both sides), Mayor Road (both sides) and Yangebup Road (both sides), are excluded from the area for South Coogee Primary School.

Subject to the availability of accommodation, the following is an optional area for Newton, Spearwood, South Coogee and Yangebup Primary Schools:

The area bounded by Stock Road, Spearwood Avenue, Miguel Road and Yangebup Road.

The boundary parts of Stock Road (east side), Spearwood Avenue (both sides), Miguel Road (both sides) and Yangebup Road (both sides), are included within the optional area.

The following is an optional area for South Coogee and Wattleup Primary Schools.

From the junction of Russell Road and Rockingham Road, south along Rockingham Road to a point coinciding with the westerly extension of McLeod Road, east from this point to and along McLeod Road to Mortimer Street, east along Mortimer Street and its extension to Banganup Lake, north to Russell Road and in a general northwesterly direction along Russell Road to Rockingham Road.

The boundary parts of Rockingham Road (east side), and the boundary streets of McLeod Road (both sides) and Mortimer Street (both sides) are included within the optional area, while the boundary parts of Russell Road (both sides) are excluded from the optional area.

SPEARWOOD PRIMARY SCHOOL

The boundary for the abovementioned school is as follows:

From the intersection of Phoenix Road and Rockingham Road, south along Rockingham Road to the railway line, southeast along the railway line to Stock Road, in a general northerly direction along Stock Road to Phoenix Road, and west along Phoenix Road to Rockingham Road.

The boundary parts of Rockingham Road (east side), Stock Road (west side) and Phoenix Road (south side) are included within the area for Spearwood Primary School.

Subject to the availability of accommodation, the following is an optional area for Newton, Spearwood, South Coogee and Yangebup Primary Schools:

The area bounded by Stock Road, Spearwood Avenue, Miguel Road and Yangebup Road.

The boundary parts of Stock Road (east side), Spearwood Avenue (both sides), Miguel Road (both sides) and Yangebup Road (both sides), are included within the optional area.

ELECTORAL COMMISSION

MARKETING OF MEAT ACT 1971

ELECTION OF A MEMBER OF THE WESTERN AUSTRALIAN MEAT MARKETING CORPORATION

It is notified that under Regulation 16 of the Western Australian Meat Marketing Corporation (Elections) Regulations 1974 the following lamb producers have nominated as candidates at the close of nominations at 12 noon on Friday 18 May, 1990—

Blair, David John—"Koggarrara" Doodlakine 6411

Butcher, Oscar Elton—"Elena" Pithara 6608

Hallett, Nigel Charles—Box 92 Corrigin 6375

McCashney, Harold—P.O. Box 13 Cadoux 6466.

The poll will close at 4.00 p.m. on Thursday 21 June, 1990.

W. L. NICHOLSON, Returning Officer.
Western Australian Electoral Commission,
4th Floor, Fire Brigades Building,
480 Hay Street,
Perth WA 6000

HEALTH**HOSPITALS ACT 1927****HOSPITALS (SERVICES CHARGES) REGULATIONS 1984
HOSPITALS (SERVICES CHARGES FOR COMPENSABLE PATIENTS)
AMENDMENT DETERMINATION 1990**

Made by the Minister for Health.

Citation

1. This determination may be cited as the *Hospitals (Services Charges for Compensable Patients) Amendment Determination 1990*.

Commencement

2. This determination shall come into operation on 1 June 1990.

Schedule amended

3. The Schedule to the *Hospitals (Services Charges for Compensable Patients) Determination 1989** is amended in Part III—

(a) in item 1 (c) (i) by deleting "\$6" and substituting the following—

" \$8 "; and

(b) in item 2 (a) (i) by deleting "\$6" and substituting the following—

" \$8 ".

[*Published in the Gazette on 24 August 1989 at p. 2843-44.]

KEITH WILSON, Minister for Health.

HOSPITALS ACT 1927**HOSPITALS (SERVICES CHARGES) AMENDMENT REGULATIONS
(No. 2) 1990**

Made by His Excellency the Governor in Executive Council.

Citation

1. These regulations may be cited as the *Hospitals (Services Charges) Amendment Regulations (No. 2) 1990*.

Commencement

2. These regulations shall come into operation on 1 June 1990.

Schedule amended

3. The Schedule to the *Hospitals (Services Charges) Regulations 1984** is amended in Part III item 2—

(a) in paragraph (a) by deleting "no charge" and substituting the following—

" \$1 per item on prescription "; and

(b) in paragraph (c) (i) by deleting "\$6" and substituting the following—

" \$8 ".

[*Published in the Gazette on 27 January 1984 at pages 231-234. For amendments to 16 May 1990 see page 281 of 1988 Index to Legislation of Western Australia and Gazettes of 25 August, 1 September, 16 November, 14 December 1989 and 12 April 1990.]

By His Excellency's Command,

G. PEARCE, Clerk of the Council.

POISONS ACT 1964**POISONS (SCHEDULED SUBSTANCES) AMENDMENT ORDER 1990**

Made by His Excellency the Governor in Executive Council under section 21.

Citation

1. This order may be cited as the *Poisons (Scheduled Substances) Amendment Order 1990*.

Commencement

2. This order shall come into operation on the day that it is published in the *Government Gazette*.

Appendix A amended

3. Appendix A* to the *Poisons Act 1964* is amended in the First Schedule by deleting the item commencing "ACONITE" and substituting the following item—

" ACONITE (ACONITIUM spp). "

[*Reprinted as at 18 November 1986. For amendments to 18 May 1990 see pp. 117-118 of 1989 Index to Legislation of Western Australia.]

By His Excellency's Command,

G. PEARCE, Clerk of the Council.

HEALTH ACT 1911*Town of Claremont***Model Health By-laws Series "A"**

Pursuant to the provisions of the Health Act 1911 the Town of Claremont, being a local authority within the meaning of the Health Act 1911, having adopted the Model By-laws described as Series "A" made under the Health Act 1911 and as reprinted pursuant to the Reprinting of Regulations Act 1954 in the *Government Gazette* on July 17, 1963, and as amended from time to time, resolved and determined that on December 18, 1989 the adopted By-laws be amended as follows:

- (1) By-law 51 (2) of the Principal By-laws is amended by substituting "One Hundred Dollars" for "Sixty Dollars" in lines 5 and 6.

Dated this 30th day of March 1990.

The Common Seal of the Town of
Claremont was hereunto affixed in the presence of:

P. WEYGERS, Mayor.
D. H. TINDALE, Town Clerk.

Confirmed—

R. S. W. LUGG, Executive Director, Public Health.

Approved by His Excellency the Governor and Administrator in Council this
22nd day of May 1990.

G. PEARCE, Clerk of Council.

HEALTH ACT 1911*The Municipality of the Shire of Kojonup*

Pursuant to the provisions of the Health Act 1911 the Shire of Kojonup, being a local authority within the meaning of the Health Act 1911, having adopted the Model By-laws described as Series "A" made under the Health Act 1911 and as reprinted pursuant to the Reprinting of Regulations Act 1954 in the *Government Gazette* on 17th July, 1963 and as amended from time to time, has resolved and determined that the adopted by-laws shall be amended as follows:

Model By-laws Series "A"**PART VII—Food****General**

By-law 51 of this part is amended as follows—

Delete the words "Sixty Dollars" being the last two words of Sub By-law (2) and insert in lieu thereof the words "One Hundred Dollars".

Insert the following after the above—"The present exemption from having to pay license fees by community organisations be continued".

Dated this 17th day of January 1990.

The Common Seal of the Shire of Kojonup was hereunto affixed by authority of a resolution of Council in the presence of:—

A. BILNEY, President.
N. P. HARTLEY, Shire Clerk.

Confirmed—

R. S. W. LUGG, Executive Director, Public Health.

Approved by His Excellency the Governor in Executive Council on 22nd day of
May 1990.

G. PEARCE, Clerk of Council.

HOSPITALS ACT 1927

Health Department of WA, Perth 8 May, 1990.

CD 1.9 Exco 0913.

His Excellency the Governor in Executive Council has appointed, under the provisions of the Hospitals Act 1927, Mr N. Drew as a member of the Cunderdin District Hospital Board for the period ending 30 September 1992, vice Mr D. Haddrill resigned.

BRUCE K. ARMSTRONG, Commissioner of Health.

HEALTH ACT 1911Health Department of WA,
Perth, 11 May, 1990.

600/83.

The appointment of Mr Kevin John Jago as a Health Surveyor (Meat) to the City of Bunbury effective from 30 April 1990, is approved.

R. S. W. LUGG, for Executive Director Public Health.

HEALTH ACT 1911

Health Department of WA,
Perth, 11 May, 1990.

8902/89.

The appointment of Mr George Stark as a Health Surveyor to the Shire of Trayning effective from 7 May 1990, to 2 July 1990 is approved.

R. S. W. LUGG, for Executive Director Public Health.

HEALTH ACT 1911

Health Department of WA,
Perth, 11 May, 1990.

663/86.

The appointment of Mr George Stark as a Health Surveyor to the Shire of Wyalkatchem effective from 7 May 1990, to 2 July 1990, is approved.

R. S. W. LUGG, for Executive Director Public Health.

HEALTH ACT 1911

Health Department of WA,
Perth, 17 May, 1990.

1040/85.

The appointment of Mr William Sidebottom as a Health Surveyor to the City of Kalgoorlie-Boulder effective from 18 April 1990 to 20 July 1990, is approved.

R. S. W. LUGG, for Executive Director Public Health.

HEALTH ACT 1911

Health Department of WA,
Perth, 17 May, 1990.

895/84.

1. The cancellation of the appointment of Mr John Bruno Manni and Ms Ruth Moyses as Health Surveyors to the City of Stirling is hereby notified.
2. The appointment of Mr David Thomas Peckitt and Ms Jillian Elizabeth Reid as Health Surveyors to the City of Stirling effective from 9 April 1990 is approved.
3. The appointment of Mrs Amanda Cope as a Health Surveyor to the City of Stirling effective from 2 April 1990, is approved.

R. S. W. LUGG, for Executive Director Public Health.

HEALTH ACT 1911

Shire of Albany

Pursuant to the provisions of the Health Act 1911 the Shire of Albany, being a Local Authority within the meaning of the Health Act 1911, having adopted the Model By-laws described as Series "A" under the Health Act 1911 and as Reprinted pursuant to the Reprinting of Regulations Act 1954 in the *Government Gazette* on 17 July 1963 and as amended from time to time, has resolved and determined that the adopted By-laws shall be amended by adding after the numerals 5495 in the last line of By-law 14A the following:

"1, 28, 34, 208, 289, 401, 510, 527, 707, 716, 750, 751, 811, 973, 1077, 1918, 2912, 4661, 5118, 5361, 5489, 6865."

Passed by resolution at a meeting of the Albany Shire Council held on the Twenty Eighth day of February 1990.

Dated this 20th day of March 1990.

H. A. RIGGS, President.
D. J. CUNNINGHAM, Shire Clerk.

Confirmed—

R. S. W. LUGG, for Executive Director.

Approved by His Excellency, the Governor in Executive Council this 22nd day of May 1990.

G. PEARCE, Clerk of the Council.

INDUSTRIAL RELATIONS**RAILWAY CLASSIFICATION BOARD
APPOINTMENT**

I, the undersigned Chief Commissioner of the Western Australian Industrial Relations Commission, acting pursuant to the provisions of section 80.O (7) of the Industrial Relations Act 1979, and all other provisions of that Act thereby enabling me, and having consulted with the Minister for Railways and the Union referred to in the section, hereby appoint, subject to the provisions of that Act, Commissioner G. L. Fielding to be Deputy Chairman of the Railway Classification Board for a period of two years from 3rd May, 1990.

Dated at Perth this 3rd day of May, 1990.

W. S. COLEMAN, Chief Commissioner.

LAND ADMINISTRATION**FORFEITURES****Department of Land Administration**

The following Leases and Licences together with all rights, title and interest therein have this day been forfeited to the Crown under the Land Act, 1933 for the reasons stated.

Name	Lease or Licence	District	Reason	Corres No.	Plan
Lewis, Richard John	3116/9772	Gascoyne Junction Lot 54	Non-compliance with conditions	3247/986	Gascoyne Junction 1:10,000
Finnegan, Thomas John Finnegan, Monica Lee	3116/8541	Derby Lot 682	Non-compliance with conditions	3412/982	Derby 1:2,000 04.04
Vlado-Marovic, Mane Vlado-Marovic, Olga	3116/9682	Port Hedland Lot 3820	Non-payment of rent	3479/976	Port Hedland 1:2,000 24.27
William & Co Pty Ltd	345B/477	Meekatharra Lot 514	Non-compliance with conditions	714/985	Meekatharra 1,3,4
Curnow, Graham	3116/9492	South Boulder Suburban Lot 1912	Non-compliance with conditions	3215/980	Kalgoorlie/Boulder 30.33
Evans, Celia Eunice	3116/9633	Kalgoorlie Lot 1252	Non-compliance with conditions	6290/900	Kalgoorlie/Boulder 30.39
Sayers, George William	345B/504	Onslow Lot 656	Non-compliance with conditions	1459/986	Onslow 38.06

N. J. SMYTH, Executive Director.

CORRIGENDUM

Department of Land Administration.
Perth, 25 May 1990.

1296/964.

In the Notice at page 4558 of the *Government Gazette* dated December 15, 1989 under the heading Stirling, subheading (Public Plan) change Swan 1:2 000 7.35 and 8.35 to read Perth 1:2 000 7.35.

N. J. SMYTH, Executive Director.

RESERVE No. 16995

Department of Land Administration,
Perth, 25 May 1990.

File No. 702/990.

It is hereby notified for general information that Reserve No. 16995 "Common" shall comprise all that portion of land contained in Malcolm Location 73.

Public Plans: Laverton 1:250 000.

N. J. SMYTH, Executive Director.

RESERVE No. 16473

Department of Land Administration,
Perth, 25 May 1990.

File No. 8791/905 V2.

It is hereby notified for general information that Reserve No. 16473 "Railway Water Supply" shall comprise all that portion of land contained in Forrest Location 227.

Public Plans: Port Hedland and Port Bedout Island 1:250 000.

N. J. SMYTH, Executive Director.

RESERVE No. 4562

Department of Land Administration,
Perth, 25 May 1990.

File No. 1919/897.

It is hereby notified for general information that Reserve No. 4562 "Resting Place for Travellers and Stock" shall comprise all that portion of land contained in De Witt Location 275.

Public Plans: Roebourne N.E. 1:250 000.

N. J. SMYTH, Executive Director.

RESERVE No. 10977

Department of Land Administration,
Perth, 25 May 1990.

File No. 9848/906 V2.

It is hereby notified for general information that Reserve No. 10977 "Common" shall comprise all that portion of land contained in De Grey Location 117.

Public Plans: Marble Bar 1:250 000.

N. J. SMYTH, Executive Director.

RESERVE No. 5571

Department of Land Administration,
Perth, 25 May 1990.

File No. 9519/897.

It is hereby notified for general information that Reserve No. 5571 "Common" shall comprise all that portion of land contained in Kyarra Location 170.

Public Plans: Sandstone 1:250 000.

N. J. SMYTH, Executive Director.

RESERVE No. 21090

Department of Land Administration,
Perth, 25 May 1990.

File No. 2107/933.

It is hereby notified for general information that Reserve No. 21090 "Excepted From Sale" shall comprise all that portion of land contained in Muradup Lot 132.

Public Plans: Muradup Townsite.

N. J. SMYTH, Executive Director.

RESERVE No. 18278

Department of Land Administration,
Perth, 25 May 1990.

File No. 11082/910 V2.

It is hereby notified for general information that Reserve No. 18278 "Common" shall comprise all that portion of land contained in Jaurdi Location 68 and Balgarri Lot 34.

Public Plans: Balgarri Townsite.

N. J. SMYTH, Executive Director.

RESERVE No. 33257

Department of Land Administration,
Perth, 25 May 1990.

File No. 2096/973.

It is hereby notified for general information that Reserve No. 33257 "Parklands and Recreation" shall comprise all that portion of land contained in Plantagenet Location 7669.

Public Plans: Bland, Bremer, Darlingup, Twertup and Warramurrup and Part Smooth Rocks 1:50 000.

N. J. SMYTH, Executive Director.

RESERVE No. 9564

Department of Land Administration,
Perth, 25 May 1990.

File No. 12249/904.

It is hereby notified for general information that Reserve No. 9564 "Water" shall comprise all that portion of land in Malcolm Location 71.

Public Plans: Laverton 1:250 000.

N. J. SMYTH, Executive Director.

RESERVE No. 8050

Department of Land Administration,
Perth, 25 May 1990.

File No. 11309/901.

It is hereby notified for general information that Reserve No. 8050 "Common" shall comprise all that portion of land comprised in Weld Location 46.

Public Plans: Laverton 1:250 000.

N. J. SMYTH, Executive Director.

RESERVE No. 12550

Department of Land Administration,
Perth, 25 May 1990.

File No. 4476/989.

It is hereby notified for general information that Reserve No. 12550 "Water" shall comprise all that portion of land in Plantagenet Location 7668.

Public Plans: Mt Barker SW.

N. J. SMYTH, Executive Director.

RESERVE No. 6852

Department of Land Administration,
Perth, 25 May 1990.

File No. 4638/953.

It is hereby notified for general information that Reserve No. 6852 "Water" shall comprise all that portion of land in Malcolm Location 70.

Public Plans: Laverton 1:250 000.

N. J. SMYTH, Executive Director.

RESERVE No. 1325

Department of Land Administration,
Perth, 25 May 1990.

File No. 1892/88V5.

It is hereby notified for general information that Reserve No. 1325 "Common" shall comprise all that portion of land contained in Fitzroy Location 267.

Public Plans: Derby 1:250 000 and Derby SE 1:250 000.

N. J. SMYTH, Executive Director.

RESERVE No. 1473Department of Land Administration,
Perth, 25 May 1990.

File No. 3004/76.

It is hereby notified for general information that Reserve No. 1473 "Water for Travellers" shall comprise all that portion of land contained in Murchison Location 246.

Public Plans: — 191/80.

N. J. SMYTH, Executive Director.

RESERVE No. 1474Department of Land Administration,
Perth, 25 May 1990.

File No. 1460/990.

It is hereby notified for general information that Reserve No. 1474 "Water for Travellers" shall comprise all that portion of land contained in Murchison Location 247.

Public Plans: — 191/80.

N. J. SMYTH, Executive Director.

RESERVE No. 2972Department of Land Administration,
Perth, 25 May 1990.

File No. 2618/974.

It is hereby notified for general information that Reserve No. 2972 "Water" shall comprise all that portion of land contained in Hampton Location 243.

Public Plans: Kurnalpi 1:250 000.

N. J. SMYTH, Executive Director.

RESERVE No. 3385Department of Land Administration,
Perth, 25 May 1990.

File No. 3538/96 V2.

It is hereby notified for general information that Reserve No. 3385 "Water" shall comprise all that portion of land contained in Malcolm Location 69.

Public Plans: Laverton 1:250 000.

N. J. SMYTH, Executive Director.

RESERVE No. 3732Department of Land Administration,
Perth, 25 May 1990.

File No. 8847/896.

It is hereby notified for general information that Reserve No. 3732 "Water" shall comprise all that portion of land contained in Hampton Location 244.

Public Plans: Kurnalpi 1:250 000.

N. J. SMYTH, Executive Director.

RESERVE No. 4925Department of Land Administration,
Perth, 25 May 1990.

File No. 9799/897.

It is hereby notified for general information that Reserve No. 4925 "Extension of Townsite" shall comprise all that portion of land contained in Bulong Lot 339.

Public Plans: Bulong Townsite.

N. J. SMYTH, Executive Director.

RESERVE No. 5175

Department of Land Administration,
Perth, 25 May 1990.

File No. 7970/897.

It is hereby notified for general information that Reserve No. 5175 "Common" shall comprise all that portion of land contained in Weld Location 47.

Public Plans: Laverton 1:250 000.

N. J. SMYTH, Executive Director.

RESERVE No. 6270

Department of Land Administration,
Perth, 25 May 1990.

File No. 10682/898.

It is hereby notified for general information that Reserve No. 6270 "Common" shall comprise all that portion of land in Warrambo Location 129.

Public Plans: Kirkalooka 1:250 000 and Youanmi 1:250 000.

N. J. SMYTH, Executive Director.

RESERVE No. 12393

Department of Land Administration,
Perth, 25 May 1990.

File No. 9133/909.

It is hereby notified for general information that Reserve No. 12393 "Water" shall comprise all that portion of land contained in Malcolm Location 72.

Public Plans: Laverton 1:250 000.

N. J. SMYTH, Executive Director.

RESERVE No. 17325

Department of Land Administration
Perth, 25 May 1990.

File No. 7417/19.

It is hereby notified for general information that Reserve No. 17325 "Common" shall comprise all that portion of land contained in Edjudina Location 34 and Hampton Location 245.

Public Plans—Kurnalpi 1:250 000.

N. J. SMYTH, Executive Director.

RESERVE No. 17642

Department of Land Administration,
Perth, 25 May 1990.

File No. 10104/905.

It is hereby notified for general information that Reserve No. 17642 "Common" shall comprise all that portion of land in Hampton Location 239.

Public Plans: Kurnalpi 1:250 000.

N. J. SMYTH, Executive Director.

RESERVE No. 17964

Department of Land Administration,
Perth, 25 May 1990.

File No. 1039/916.

It is hereby notified for general information that Reserve No. 17964 "Common" shall comprise all that portion of land contained in Weld Location 48.

Public Plans: Laverton 1:250 000.

N. J. SMYTH, Executive Director.

NAMING OF HOWATHARRA NATURE RESERVE

Reserve No's 40002 and 40587

Department of Land Administration,
Perth, 25 May 1990.

File No. 940/987.

It is hereby notified for general information that the name of "Howatharra Nature Reserve" has been applied to the land contained in Reserve No's 40002 and 40587 being set apart for the purpose of "Conservation of Flora and Fauna" and located in the Shire of Chapman Valley.

Public Plans: Howatharra N.E. 1:25 000.

N. J. SMYTH, Executive Director.

NAMING OF KARROUN HILL NATURE RESERVE

Reserve No. 36936

Department of Land Administration,
Perth, 25 May 1990.

File No. 1567/976.

It is hereby notified for general information that the name of "Karroun Hill Nature Reserve" has been applied to the land contained in Reserve No. 36936 being set apart for the purpose of "Conservation of Flora and Fauna" and located in the Shire of Mount Marshall.

Public Plans: Ninghan and Bencubbin 1:25 000.

N. J. SMYTH, Executive Director.

NAMING OF MORANGAREL NATURE RESERVE

Reserve No. 38393

Department of Land Administration,
Perth, 25 May 1990.

File No. 1616/983.

It is hereby notified for general information that the name of "Morangarel Nature Reserve" has been applied to the land contained in Reserve No. 38393 being set apart for the purpose of "Conservation of Flora and Fauna" and located in the Shire of Harvey.

Public Plans: Bunbury 2000 05.35.

N. J. SMYTH, Executive Director.

NAMING OF WILSON NATURE RESERVE

Reserve No. 37083

Department of Land Administration,
Perth, 25 May 1990.

File No. 2744/973.

It is hereby notified for general information that the name of "Wilson Nature Reserve" has been applied to the land contained in Reserve No. 37083 being set apart for the purpose of "Conservation of Flora and Fauna" and located in the Shire of Three Springs.

Public Plans: Arrowsmith 1:50 000.

N. J. SMYTH, Executive Director.

NAMING OF BELLA VISTA NATURE RESERVE

Reserve No. 40001

Department of Land Administration,
Perth, 25 May 1990.

File No. 1660/79 V2.

It is hereby notified for general information that the name of "Bella Vista Nature Reserve" has been applied to the land contained in Reserve No. 40001 being set apart for the purpose of "Conservation of Flora and Fauna" and located in the Shire of Chapman Valley.

Public Plans: Howatharra N.E. 1:25 000.

N. J. SMYTH, Executive Director.

NAMING OF GATHERCOLE NATURE RESERVE

Reserve No. 20436

Department of Land Administration,
Perth, 25 May 1990.

File No. 4087/929.

It is hereby notified for general information that the name of "Gathercole Nature Reserve" has been applied to the land contained in Reserve No. 20436 being set apart for the purpose of "Conservation of Flora and Fauna" and located in the Shire of Wongan-Ballidu.

Public Plans: Mount Dillon S.W. 1:25 000.

N. J. SMYTH, Executive Director.

NAMING OF FORRESTER PARK

Reserve No. 36662

Department of Land Administration,
Perth, 25 May 1990.

File No. 3000/979.

It is hereby notified for general information that the name of "Forrester Park" has been applied to the land contained in Reserve No. 36662 being set apart for the purpose of "Public Recreation" and located in the Shire of Greenough.

Public Plans: Geraldton 2000 17.21.

N. J. SMYTH, Executive Director.

NAMING OF DALE CONSERVATION PARK

Reserve No. 39824

Department of Land Administration,
Perth, 25 May 1990.

File No. 448/987.

It is hereby notified for general information that the name of "Dale Conservation Park" has been applied to the land contained in Reserve No. 39824 being set apart for the purpose of "Conservation and Agreement Defined in section 2 of Alumina Refinery Agreement Act 1961" and located in the Shire of Kalamunda.

Public Plans: Beraking N.W., S.W. and S.E. 1:25 000.

N. J. SMYTH, Executive Director.

NAMING OF BUGLE GULLY PARK

Reserve No. 36411

Department of Land Administration,
Perth, 25 May 1990.

File No. 1090/979.

It is hereby notified for general information that the name of "Bugle Gully Park" has been applied to the land contained in Reserve No. 36411 being set apart for the purpose of "Public Recreation" and located in the Shire of Mundaring.

Public Plans: Perth 1:2 000 31.31.

N. J. SMYTH, Executive Director.

NAMING OF TAMMIN RAILWAY DAM NATURE RESERVE

Reserve No. 23566

Department of Land Administration,
Perth, 25 May 1990.

File No. 3315/952.

It is hereby notified for general information that the name of "Tammin Railway Dam Nature Reserve" has been applied to the land contained in Reserve No. 23566 being set apart for the purpose of "Conservation of Flora and Fauna" and located in the Shire of Tammin. Formerly Tammin Nature Reserve.

Public Plans: Kellerberrin S.W. 1:25 000.

N. J. SMYTH, Executive Director.

NAMING OF ALCO NATURE RESERVE

Reserve No. 32142

Department of Land Administration,
Perth, 25 May 1990.

File No. 1561/973.

It is hereby notified for general information that the name of "Alco Nature Reserve" has been applied to the land contained in Reserve No. 32142 being set apart for the purpose of "Conservation of Flora and Fauna" and located in the Shire of Bridgetown-Greenbushes. Formerly Wilgarup Nature Reserve.

N. J. SMYTH, Executive Director.

NAMING OF BASHFORD NATURE RESERVE

Reserve No. 39221

Department of Land Administration,
Perth, 25 May 1990.

File No. 3601/916.

It is hereby notified for general information that the name of "Bashford Nature Reserve" has been applied to the land contained in Reserve No. 39221 being set apart for the purpose of "Conservation of Flora and Fauna" and located in the Shire of Dandaragan.

Public Plans: Walyengarra 1:50 000.

N. J. SMYTH, Executive Director.

NAMING OF EASTBROOK NATURE RESERVE

Reserve No. 27310

Department of Land Administration,
Perth, 25 May 1990.

File No. 11401/908.

It is hereby notified for general information that the name of "Eastbrook Nature Reserve" has been applied to the land contained in Reserve No. 27310 being set apart for the purpose of "Conservation of Flora and Fauna" and located in the Shire of Manjimup.

Public Plans: Pemberton S.W. 1:25 000.

N. J. SMYTH, Executive Director.

NAMING OF LONG POOL NATURE RESERVE

Reserve No. 828

Department of Land Administration,
Perth, 25 May 1990.

File No. 2646/984.

It is hereby notified for general information that the name of "Long Pool Nature Reserve" has been applied to the land contained in Reserve No. 828 being set apart for the purpose of "Conservation of Flora and Fauna" and located in the Shire of Moora.

Public Plans: Whalebing N.E. 1:25 000.

N. J. SMYTH, Executive Director.

NAMING OF MONADNOCKS CONSERVATION PARK

Reserve No. 39826

Department of Land Administration,
Perth, 25 May 1990.

File No. 450/987.

It is hereby notified for general information that the name of "Monadnocks Conservation Park" has been applied to the land contained in Reserve No. 39826 being set apart for the purpose of "Conservation and the Agreement defined in section 2 of Alumina Refinery Agreement Act 1961" and located in the Shire of Serpentine-Jarrahdale.

Public Plans: Duncan N.W., Jarrahdale N.E. and S.E., Kelmscott S.E. and Yagning N.W. and S.W. 1:25 000.

N. J. SMYTH, Executive Director.

NAMING OF WOKATHERRA NATURE RESERVE

Reserve No. 39276

Department of Land Administration,
Perth, 25 May 1990.

File No. 1607/988.

It is hereby notified for general information that the name of "Wokotherra Nature Reserve" has been applied to the land contained in Reserve No. 39276 being set apart for the purpose of "Conservation of Flora and Fauna" and located in the Shire of Chapman Valley.

Public Plans: Howatharra S.E. 1:25 000.

N. J. SMYTH, Executive Director.

PUBLIC WORKS ACT 1902

Sale of Land

File Ref: 469/1990.

Notice is hereby given that His Excellency the Governor has approved under section 29 B (1) (a) (ii) of the Public Works Act 1902 of the City of Perth using the land hereinafter described—which land was compulsorily taken or resumed under that Act for a public work namely City of Perth—Recreation Ground between Hay and Goderich Streets and has been used for that public work for a period of ten years or more and is no longer required for that work—for another work, namely Aged Persons Accommodation.

Land

Portion of Perth Town Lot E25 the subject of Diagram 956 being the whole of the land contained in Certificate of Title Volume 1133 Folio 714 as is shown more particularly delineated and coloured green on Plan L.A., W.A. 565.

Dated this 10th day of April 1990.

N. J. SMYTH, Executive Director, Department of Land Administration.

PUBLIC WORKS ACT 1902 (as amended)

SALE OF LAND

File No. 3024/989.

Notice is hereby given that His Excellency the Governor has authorised under section 29 (7) (a) (ii) of the Public Works Act 1902 (as amended) the sale by public auction or private contract of the land hereunder described, such land being no longer required for the work for which it was acquired.

Land

Portion of Swan Location 10630 and being Lot 90 on Plan 15593 and being the whole of the land comprised in Certificate of Title Volume 1737 Folio 732.

Portion of Swan Location 10630 and being Lot 91 on Plan 15593 and being the whole of the land comprised in Certificate of Title Volume 1737 Folio 733.

Portion of Swan Location 10630 and being Lot 92 on Plan 15593 and being the whole of the land comprised in Certificate of Title Volume 1737 Folio 734.

Portion of Swan Location 10630 and being Lot 93 on Plan 15593 and being the whole of the land comprised in Certificate of Title Volume 1737 Folio 735.

Portion of Swan Location 10630 and being Lot 94 on Plan 15593 and being the whole of the land comprised in Certificate of Title Volume 1737 Folio 736.

Portion of Swan Location 10630 and being Lot 97 on Plan 15593 and being the whole of the land comprised in Certificate of Title Volume 1737 Folio 739.

Portion of Swan Location 10630 and being Lot 99 on Plan 15593 and being the whole of the land comprised in Certificate of Title Volume 1737 Folio 741.

Portion of Swan Location 10630 and being Lot 100 on Plan 15593 and being the whole of the land comprised in Certificate of Title Volume 1737 Folio 742.

Portion of Swan Location 10630 and being Lot 101 on Plan 15593 and being the whole of the land comprised in Certificate of Title Volume 1737 Folio 743.

All shown more particularly delineated and coloured green on plan LAWA 582.

Dated this 22nd day of May 1990.

N. J. SMYTH, Executive Director, Department of Land Administration.

PUBLIC WORKS ACT 1902 (as amended)**SALE OF LAND**

Notice is hereby given that His Excellency the Governor has authorised under section 29 (7) (a) (ii) of the Public Works Act 1902 (as amended) the sale by public auction or private contract of the land hereunder described, such land being no longer required for the work for which it was acquired.

Land

File No. 792/923.

Margaret River Lot 211 and being Reserve 18639 as is shown more particularly delineated and coloured green on Plan LA;WA 620.

Land

File No. L & PB 1602/70.

Perth Lot 748 and H-143 held as Reserve 22630, as is shown more particularly delineated and coloured green on Plan LA;WA 622.

Land

File No. L & PB 1504/83.

Portion of Swan Location 1315 and being Lot 1005 on Plan 15566 and being the whole of the land contained in Certificate of Title Volume 1736 Folio 531 as is shown more particularly delineated and coloured green on plan LA;WA 621.

Land

File No. 2834/967.

Kwinana Lot C647 held as Reserve 41368 as is shown more particularly delineated and coloured green on plan L.A.,W.A. 618.

Land

File No. 2874/989.

Portion of Perth Town Lot H88 and being part of the land on Diagram 299 and being the whole of the land contained in Certificate of Title Volume 1820 Folio 661.

Portion of Perth Town Lot H88 and being part of the land on Diagram 299 and being the whole of the land in Certificate of Title Volume 1820 Folio 662 as is shown more particularly delineated and coloured green on Plan LA:WA 623.

Dated this 22nd day of May 1990.

N. J. SMYTH, Executive Director, Department of Land Administration.

LOCAL GOVERNMENT ACT 1960
ORDERS OF THE MINISTER FOR LANDS

L.A. Corres 3066/987.

Whereas by section 288 of the Local Government Act 1960, it shall be lawful for the Minister for Lands, on request by a Council of a Municipal District, by Order published in the *Government Gazette* to declare any lands reserved or acquired for use by the public or used by the public as a street, way, public place, bridge or thoroughfare, under the care, control, and management of the Council, or lands comprised in a private street, constructed and maintained to the satisfaction of the Council, or lands comprised in a private street of which the public has had uninterrupted use for a period of not less than ten years, as a public street and if the Council thinks fit, that the Minister for Lands shall declare the width of the carriageway and footpaths of the public street.

And whereas the City of Gosnells has requested that certain lands named and described in the schedule hereunder, which have been reserved for a street within its municipal district be declared a public street.

Now, therefore, the Minister for Lands by and with the advice does hereby declare the said lands to be a public street, and such land shall, from the date of this Order, be absolutely dedicated to the public as a street within the meaning of any law now or hereafter in force.

Schedule

Road No. 18145 The whole of the land shown coloured brown and marked R.O.W. on Office of Titles Diagram 72864.

(Public Plans: Perth 1:2 000 18.12, 19.12)

N. J. SMYTH, Executive Director.

LOCAL GOVERNMENT ACT 1960
CLOSURE OF STREET

Whereas the City of Wanneroo has requested the closure of the street hereunder described, *viz*:
Case No. 239.
Document No. E347465.
Closure No. W1308.

Wanneroo

All that portion of Elbury Court (Road No. 9780), plus widenings; from the eastern side of Backhouse Road to the western side of Barridale Drive. (Public Plan: Perth 1:2 000 09.40).

And whereas the Minister has approved this request, it is hereby declared that the said street is closed.

N. J. SMYTH, Executive Director.

LOCAL GOVERNMENT ACT 1960
CLOSURE OF STREET

Whereas the Shire of Bruce Rock has requested the closure of the street hereunder described, *viz*:
File No. 1397/985.
Closure No. B1272.

Bruce Rock

The whole of the surveyed way along the southwestern boundaries of Kwolyin Lots 1 to 8, inclusive; from the southeastern side of Koarin Street to the northwestern side of Kwolyin Street. (Public Plan: Kwolyin Townsite) (This Notice hereby supersedes Road Closure Notice B1272 appearing in the *Government Gazette* dated March 16, 1990, page 1414).

And whereas the Minister has approved this request, it is hereby declared that the said street is closed.

N. J. SMYTH, Executive Director.

LOCAL GOVERNMENT ACT 1960
CLOSURE OF STREET

Whereas the Shire of Dandaragan has requested the closure of the street hereunder described, *viz*:
File No. 994/987.
Closure No. D743.

Dandaragan

All that portion of Aquilla Street shown bordered blue on Department of Land Administration Survey Plan 17319. (Public Plan: Jurien 1:2 000 03.07).

And whereas the Minister has approved this request, it is hereby declared that the said street is closed.

N. J. SMYTH, Executive Director.

LOCAL GOVERNMENT

LOCAL GOVERNMENT ACT 1960
LOCAL GOVERNMENT (QUALIFICATION OF MUNICIPAL OFFICERS)
REGULATIONS

Department of Local Government,
Perth, 10 April, 1990.

LG: 135/68.

His Excellency the Governor in Executive Council has approved the amendment to Regulation 14 (1) (d) of the Local Government (Qualification of Municipal Officers) Regulations to read—

“the Chief Executive of the Department of Planning and Urban Development or an officer of the State Public Service nominated by him”.

M. C. WOOD, Secretary for Local Government.

LOCAL GOVERNMENT ACT 1960
MUNICIPAL OFFICERS QUALIFICATIONS COMMITTEE

Department of Local Government,
Perth, 10 April, 1960.

LG: 135/68.

His Excellency the Governor in Executive Council, has under the provisions of section 159 of the Local Government Act 1960, and the Local Government (Qualifications of Municipal Officers) Regulations 1984 (as amended)—

Appointed Mr J. Forbes as a member and Mr R. Stokes as deputy member to Mr J. Forbes; on the Municipal Town Planners Qualifications Committee.

M. C. WOOD, Secretary for Local Government.

CEMETERIES ACT 1986

The Municipality of the City of Bunbury

Scale of Fees and Charges—Bunbury General Cemetery

In pursuance of the powers conferred upon it by the abovementioned Act and of all other powers enabling it, the Council of the abovementioned Municipality resolved at a meeting held on 14th May 1990 that the following charges will apply.

Schedule "A"

Scale of Fees and Charges payable to Trustees

On application for an Order of Burial the following fees will be payable in advance—

(a)	In Open Ground—	\$
	For interment in grave any depth to 2.13m including registration fee and use of number plate.....	320
	For interment of any still born child in ground set aside for that purpose.....	85
(b)	In Private Ground, including the issue of a Grant of Right of Burial—	
	Ordinary land for grave 2.44m x 1.22m where directed.....	490
	Ordinary land for grave 2.44m x 2.44m where directed.....	870
	Ordinary land for grave (extra) 2.44m x .30m where directed.....	155
	For interment in grave any depth to 2.13m including registration fee and use of number plate.....	320
(c)	Extra Charges—	
	For interment in open ground, without due notice under by-law 3.....	190
	For each interment in private ground, without due notice under by-law 3.....	190
	For each interment, not in usual hours as prescribed by by-law 11.....	190
	For each interment on a Saturday, Sunday or Public Holiday.....	255
	For each interment of Cremated Ashes.....	75
	Fee of Exhumation.....	700
	Re-interment in New Grave.....	320
(d)	Funeral Director's Annual Licence Fee.....	110
	Single Funeral Permit (other than Funeral Directors).....	150
	Single Funeral Permit (Funeral Directors only).....	55
	For Permission to erect a Headstone.....	105
	For copy of by-laws and regulations.....	5
	For copy of Grant of Right of Burial.....	35
	Annual maintenance 2.44m x 1.22m.....	120
	Annual maintenance 2.44m x 2.44m.....	210

V. S. SPALDING, City Manager.

CEMETERIES ACT 1986

The Municipality of the City of Bunbury

Scale of Fees and Charges—Bunbury Lawn Cemetery

In pursuance of the powers conferred upon it by the abovementioned Act and of all other powers enabling it, the Council of the abovementioned Municipality resolved at a meeting held on 14th May 1990 that the following charges will apply.

Schedule "A"

Bunbury Lawn Cemetery

Certificate of Title Volume 1186, Folio 838 and 67

Scale of Fees and Charges payable to the Board

On application for an Order of Burial the following fees are payable in advance—

In Private Ground including the issue of a Grant of Right of Burial—	\$
Land for Grave 2.44m x 1.22m including issue of Grant of Right of Burial....	490
For interment any depth to 2.13m including registration fee and use of number plate.....	320
For interment of a stillborn child or a child who has lived longer than 48 hours, in ground set aside for that purpose.....	85
For each interment of cremated ashes.....	75

Extra charges—	\$
For each interment not in usual hours as prescribed in by-law 9.....	190
For each interment without due notice under by-law 11 (c).....	190
For each interment on Saturday, Sunday or Public Holiday.....	255
Fee for exhumation.....	700
Reinterment in new grave.....	320
Miscellaneous—	
Undertakers annual licence fee.....	110
For Permission to erect a Headstone.....	105
For copy of By-laws and Regulations.....	5
For copy of Grant of Right of Burial.....	35

V. S. SPALDING, City Manager.

CEMETERIES ACT 1986

CREMATION ACT 1929

The Municipality of the City of Bunbury

Scale of Fees and Charges—Bunbury Crematorium

In pursuance of the powers conferred upon it by the abovementioned Act and of all other powers enabling it, the Council of the abovementioned Municipality resolved at a meeting held on 14th May 1990 that the following charges will apply.

Appendix "B"

Scale of Fees and Charges

Bunbury Crematorium

The following scale of fees, charges and penalties are payable to the Board.

Cremations

	\$
(a) Persons seven (7) years or over.....	280
Children under seven (7) years of age (including a stillborn child).....	85
Penalty rates surcharge.....	300

Disposal of Ashes

(b) Interment in Garden of Remembrance (including Tablet and reservation for a second Tablet.....	215
Interment under Family Rose Bush or Shrub in Memorial Garden (including 143mm x 118mm bronze tablet and reservation for three additional Tablets... Second, Third and Fourth Tablets each.....	685
Interment under Selected Shrub or Tree (including 229mm x 229mm bronze tablet and reservation for three further interments).....	135
Each further interment or tablet.....	925
Placement in Single Niche including Tablet.....	135
Placement in Double Niche including Tablet and first inscription.....	160
Second inscription.....	260
Interment in Family Grave.....	80
Scattering to the Winds.....	75
Postage of Ashes within Australia.....	55
Postage of Ashes Overseas.....	65
Collection of Ashes from Crematorium.....	85
Storage of Cremated Ashes, per month, after 6 months.....	55
	5

V. S. SPALDING, City Manager.

DOG ACT 1976

Shire of Carnarvon

It is hereby notified for public information that the following person has been appointed as an authorised person pursuant to section 29 of the Dog Act 1976—

Stephan O'Meara

All previous appointments are hereby cancelled.

M. G. CHEVERTON, Shire Clerk.

LOCAL GOVERNMENT ACT 1960*Shire of Carnamah***Notice of Intention—Temporary Road Closure**

Notice is hereby given that the Carnamah Shire Council intends to seek the approval of the Governor to temporarily close that portion of Road 52 (Rocky Springs Road) between Road 8 (Erindoon Road) and the west boundary of Reserve 27886. It is also intended that this temporary closure will be sought for a term of five years.

Written objections to this proposal may be made to the Office of the Council up to thirty-five days after the publication of this notice or its service on the adjoining landowners.

M. L. CROFT, Shire Clerk.

BUSH FIRES ACT 1954**Jerramungup Shire Council****Bush Fire Control Officers**

The following persons have been appointed to fill the various offices for the 1990-1991 season.

Chief Fire Control Officer—M. Aggiss, Bremer Bay.

Deputy Chief Fire Control Officer—R. Dreske, Boxwood.

Chief Weather Officer—J. M. Lee, Jerramungup.

Senior Deputy Chief Fire Weather Officer—R. Dreske, Boxwood.

Dual Fire Control Officers:—

H. Lilford, Jacup/Ravensthorpe.

D. Spinks, Jerramungup/Kent.

T. Plane, Boxwood/Albany.

W. F. O'Meara, Gnowellen/Gnowangerup.

S. R. Brown, Needilup/Gnowangerup.

Bush Fire Precautions**Prohibited Burning Times**

The prohibited burning times within the Shire are 1 November 1990 to 7 February 1991.

Restricted Burning Times

The restricted burning times within the Shire are:—

1 October 1990 to 31 October 1990 and,

8 February 1991 to 30 April 1991.

These dates are subject to slight variation according to seasonal conditions, but any alterations will be advertised locally.

NO burning on Sundays during restricted burning period.

NO harvesting on Christmas Day.

By Order of Council.

F. J. PECZKA, Shire Clerk.

LOCAL GOVERNMENT ACT 1960*City of Armadale***Notice of Intention to Borrow****Proposed Loan No. 263 of \$100 000**

Pursuant to section 610 of the Local Government Act 1960, the City of Armadale hereby gives notice that it proposes to borrow money by sale of debentures repayable by 14 half-yearly instalments of principal and interest over a period of 7 years incorporating four-yearly interest rate reviews from the day of issue at the office of the Council for the following purpose:

Roadworks: \$100 000

Details of the proposed expenditure as required in accordance with section 609 of the Act will be available for inspection at the office of the Council (7 Orchard Avenue, Armadale) for a period of 35 days from the date of publication hereof between the hours of 8.45 am and 4.00 pm Monday to Friday, Public Holidays excluded.

Dated this 25th day of May 1990.

I. K. BLACKBURN, Mayor.

J. W. FLATOW, Town Clerk.

LOCAL GOVERNMENT ACT 1960*City of Bayswater*

Notice of Intention to Borrow:

Proposed Loan (No. 190) of \$35 000

Pursuant to section 610 of the Local Government Act, the Bayswater City Council hereby gives notice that it proposes to borrow money by the sale of a single debenture on the following terms and for the following purposes:

\$35 000 for a period of nine (9) years, repayable at the office of Bayswater in eight (8) equal half yearly instalments of principal and interest for the first four (4) years at the current ruling rate of interest, with interest being negotiated on the principal outstanding at the end of each four (4) years at ruling rate of interest.

Purpose: Extension of existing Club Rooms—Bedford Bowling Club (Inc)

Repayments of principal and interest being met in full from Bedford Bowling Club (Inc.)

Plans and estimates of costs, as required by section 609, are open for inspection at the office of the Council during business hours for 35 days after publication of the notice.

Dated 24 May, 1990.

J. B. D'ORAZIO, Mayor.

K. B. LANG, Town Clerk.

LOCAL GOVERNMENT ACT 1960*Shire of Three Springs*

Notice of Intention to Borrow

Proposed Loan (No. 141) of \$70 000

Pursuant to section 610 of the Local Government Act 1960, the Three Springs Shire Council hereby gives notice that it proposes to borrow money by sale of debentures on the following terms and for the following purposes: \$70 000 for a period of four (4) years repayable at the office of the Council in half yearly instalments of principal and interest. Purpose—purchase of plant.

Specifications, and estimates, as required by section 609, of the Act are available for inspection at the office of the Council during normal business hours for 35 days after publication of this notice.

A. E. C. THOMAS, President.

G. EDWARDS, Shire Clerk.

LOCAL GOVERNMENT ACT 1960*Shire of Katanning*

Notice of Intention to Borrow

Proposed Self Supporting Loan (No. 120) of \$45 000

Pursuant to section 610 of the Local Government Act 1960, the Shire of Katanning hereby gives notice that it proposes to borrow money by the sale of debenture, repayable at the office of the lender, by equal half yearly instalments of principal and interest, for the following terms and purpose: Loan No. 120 of \$45 000 for a term of 10 years for a Self Supporting Loan for the Katanning Arts and Crafts Society Incorporated.

Plans, specifications and estimates as required by section 609 are available for inspection at the office of the Council during business hours for thirty five (35) days after publication of this notice.

Dated this 25th day of May 1990.

P. J. KERIN, President.

T. S. RULAND, Shire Clerk.

CITY OF PERTH

It is hereby notified for public information that Mr J. Bown has been appointed by the City of Perth as an authorised person under the following Acts and By-laws—

Litter Act 1979;

Dog Act 1976;

Local Government Act 1960 (Section 242A and City of Perth By-laws Nos. 3, 15 and 80).

That Miss Fiona Kozmanopoulos has been appointed a Registration Officer under the Dog Act 1976.

That Messrs J. McGee, P. Cicanese and J. Bown have been appointed as authorised persons under Part XX of the Local Government Act 1960.

The appointment of Mr J. Gherghetta under the Litter, Dog and Environmental Protection Acts is hereby cancelled.

Dated at Perth on 22 May 1990.

By Order of the Council.

R. F. DAWSON, Chief Executive/Town Clerk.

LOCAL GOVERNMENT ACT 1960

City of South Perth

Notice of Intention to Borrow

Proposed Loan (No. 183) of \$180 000

Pursuant to section 610 of the Local Government Act 1960, the City of South Perth hereby gives notice that it proposes to borrow money by the sale of a debenture, repayable at the office of the Lender, on the following terms and conditions:

Amount: \$180 000.

Repayment: Quarterly instalments of principal and interest.

Purpose: South Perth Rugby Club Pavilion.

This is a self supporting loan and will not be a charge on the ratepayers.

Plans, specifications and estimates as required by section 609 of the Act, are available for inspection at the Office of the Council during normal business hours for thirty five (35) days after publication of this notice.

Dated this Twenty-Third day of May, 1990.

D. B. ERNST, Chief Executive/Town Clerk.

CEMETERIES ACT 1986

Municipality of the Shire of Tammin

BY-LAWS RELATING TO PUBLIC CEMETERIES

It is hereby notified for public information that in accordance with section 53 of the Cemeteries Act 1986, the Shire of Tammin did by resolution at a meeting held on 18th May 1990, fix the undermentioned fees and charges.

Schedule A

Shire of Tammin

Scale of Fees and Charges Payable to the Council

	\$
Grave Digging Fees—	
For sinking the grave of all persons ten years of age and over to a depth of 1.8 metres.....	150.00
For sinking the grave of any child under the age of ten years.....	90.00
For sinking the grave of any stillborn child.....	50.00
For re-opening any grave.....	150.00
Deeper than 1.8 metres—	
For each additional 0.3 m or part thereof.....	20.00
On application for a Form of Grant of Right of Burial for—	
Land:	
2.4 metres x 1.2 metres.....	20.00
2.4 metres x 1.8 metres.....	30.00
2.4 metres x 2.4 metres.....	40.00
2.4 metres x 3.7 metres.....	50.00
Extra Charges for—	
(a) Interment without due notice under by-law 5.....	25.00
(b) Interment not in usual hours as prescribed by by-laws 11 and 12.....	25.00
(c) Late arrival at Cemetery gates under by-law 13.....	5.00
(d) Each interment on a Saturday, Sunday or a public holiday.....	100.00
Other Charges—	
For removing monument etc. from a grave prior to re-opening.....	15.00
Permission to erect headstone, kerbing or monument.....	10.00
Permission to erect any name plate.....	5.00
Registration of Transfer of Form of Grant of Right of Burial.....	5.00
Copy of "Grant of Right of Burial".....	5.00
Grave Number Plate.....	5.00
Undertaker's annual Licence fee.....	20.00
Undertaker's single Licence fee for one interment.....	5.00
Permission to construct a brick grave.....	10.00
Permission to construct a vault.....	10.00
Interment of Ashes.....	25.00
Grave dresser's licence.....	5.00
To obtain plot and erect headstone or monument in memory of deceased person not actually buried therein.....	50.00
For Interment of Ashes in Niche Wall—	
Single (plus Plaque).....	30.00
Double (plus Plaque).....	50.00

LOCAL GOVERNMENT ACT 1960**SHIRE OF DUNDAS (VALUATION AND RATING) ORDER No. 1 1990**

Made by His Excellency the Governor under the provisions of section 533 (17) of the Local Government Act.

Citation

1. This Order may be cited as the "Shire of Dundas (Valuation and Rating) Order No. 1 1990".

Authorisation of Use of Gross Rental Values

2. The Council of the Shire of Dundas is hereby authorised to use valuations on gross rental value of rateable property as designated and described in the Schedule to this Order.

Revocation of Part of the Shire of Dundas (Valuation and Rating) Order No. 1 1988.

3. That part of the Shire of Dundas (Valuation and Rating) Order No. 1 1988, published in the *Government Gazette* of 8 April 1988, which authorises the Council of the Municipality of the Shire of Dundas to use valuations on Gross Rental Values in respect of Mining Lease M63/44 appearing in Schedule "F" of that Order, is hereby revoked.

By His Excellency's Command.

G. PEARCE, Clerk of the Council.

22 May, 1990.

Schedule**TECHNICAL DESCRIPTION
GROSS RENTAL VALUE AREA
*Shire of Dundas***

All that portion of land comprising the whole of the Townsite of Eucla as promulgated in the *Government Gazette* dated 20 May 1977, page 1515.

LOCAL GOVERNMENT ACT 1960***Shire of Albany*****(Valuation and Rating) Order No. 1 1990**

Made by His Excellency the Governor under the provisions of section 533 (17) of the Local Government Act 1960.

Citation

1. This Order may be cited as the "Shire of Albany (Valuation and Rating) Order No. 1 1990".

Commencement

2. This Order shall take effect on and from 1 July 1990.

Authorisation of Use of Gross Rental Values

3. The Council of the Shire of Albany is authorised to use valuation on gross rental value of rateable property as designated and described in the Schedule to this Order.

Dated 22 May 1990.

By His Excellency's Command,

G. PEARCE, Clerk of the Council.

Schedule**Technical Description****Addition to Gross Rental Value Area Shire of Albany**

All that portion of land bounded by lines starting from the northeastern corner of Lot 53 of Plantagenet Location 28 as shown on Office of Titles Diagram Number 66884 and extending southwesterly along the northwestern boundary of that lot to the eastern corner of Lot 35 as shown on Office of Titles Diagram Number 76721; thence generally westerly and northwesterly along boundaries of that lot and generally northwesterly along southwestern boundaries of Lots 34 and 33 to the southern of Lot 32; thence westerly and northeasterly along boundaries of that lot and northeasterly, generally northeasterly and easterly along boundaries of Lot 131 to the southeastern corner of Lot 16 as shown on Office of Titles Plan Number 10467; thence northerly and northwesterly along boundaries of that lot and onwards to the southeastern side of Morilla Road; thence northeasterly along that side for a distance of 144.44 metres and thence southerly to the starting point.

Land Administration Public Plan: Albany 2000/15.13.

LOCAL GOVERNMENT ACT 1960*City of Perth and City of Stirling*

(District and Ward Boundaries) Order No. 1 1990

Made by His Excellency the Governor, under the provisions of section 12 of the Local Government Act.

Citation

1. This Order may be cited as the "City of Perth and City of Stirling (District and Ward Boundaries) Order No. 1 1990".

Alteration of District Boundaries

2. The boundaries of the districts of the City of Stirling and the City of Perth are hereby altered and adjusted by severing from the district of the City of Stirling the land described in Schedule A and B of this Order and annex that land to the City of Perth.

The boundaries of the districts of the City of Perth and the City of Stirling are hereby altered and adjusted by severing from the district of the City of Perth the land described in Schedule C of this Order and annex that land to the City of Stirling.

Alterations of Ward Boundaries

3. The boundary of the Osborne Ward of the City of Stirling is hereby adjusted by severing the land described in Schedules A and B and annexing the land described in Schedule C.
4. The boundary of the Wembley Ward of the City of Perth is hereby adjusted by severing the land described in Schedule C and annexing the land described in Schedules A and B.

SCHEDULES

Corr. 2537-71

Technical Description**Schedule "A"**

All that portion of land bounded by lines starting from the intersection of the prolongation easterly of the southern boundary of Lot 12 as shown on Office of Titles Diagram 32624 with the centre-line of Harborne Street, a point on a present northern boundary of the City of Perth and extending northerly along that centre-line to the prolongation westerly of the centre-line of Powis Street as shown on City of Perth Engineering Department Drawing No. A4-1698; thence easterly to and along that centre-line to a present south-western boundary of the City of Perth and thence generally south westerly, southerly and westerly along boundaries of that City to the starting point.

Area approximately 5.2 ha.

Department of Land Administration Public Plan: Perth 2000 11.28.

Corr. 2537-71**Technical Description****Schedule "B"**

All that portion of land bounded by lines starting from the intersection of a present north-western boundary of the City of Perth with the centre-line of Powis Street as shown on City of Perth Engineering Department Drawing No. A4-1698; and extending generally north-easterly along that centre-line to the centre-line of Brady Street as shown on that Drawing No. A4-1698; thence generally south-easterly along that centre-line to a present north-western boundary of the City of Perth and thence south-westerly and generally north-westerly along boundaries of that City to the starting point.

Area approximately 1.5 ha.

Department of Land Administration Public Plan: Perth 2000 11.28.

Corr. 2537-71**Technical Description****Schedule "C"**

All that portion of land bounded by lines starting from the intersection of a present south-western boundary of the City of Perth with the centre-line of Powis Street as shown on City of Perth Engineering Department Drawing No. A4-1698; and extending easterly and generally north-easterly along that

centre-line to a present north-eastern boundary of the City of Perth and thence north-westerly and generally south-westerly along boundaries of that City to the starting point.

Area approximately 3.3 ha.

Department of Land Administration Public Plan: Perth 2000 11.28.

Dated 22 May 1990.

By His Excellency's Command,

G. PEARCE, Clerk of the Council.

LOCAL GOVERNMENT ACT 1960

City of Gosnells

Rating Exemption

Department of Local Government,
Perth, 23 May, 1990.

LG: GS 5-6.

It is hereby notified for public information that His Excellency the Governor acting pursuant to section 532 (10) of the Local Government Act 1960 has declared exempt from Municipal Rates the land described as being Portion of Canning Location 16 and being Lots 530 and 541 on Plan 2569, occupied by Amaroo Cottages (Inc).

M. C. WOOD, Secretary for Local Government.

LOCAL GOVERNMENT ACT 1960-1982

Municipality of the Town of Kwinana

By-laws relating to Signs and Bill Posting

In pursuance of the powers conferred upon it by the abovementioned Act and of all other powers enabling it, the Council of the abovementioned Municipality hereby records having resolved on the 26th day of July 1989, to make and submit for confirmation by the Governor the following by-law—

The by-laws of the Town of Kwinana published in the *Government Gazette* (No. 33) of 13 May 1983, are hereby amended in the following manner—

1. In By-law 1 Interpretation, insert a new definition as follows—

“Hoarding” means a detached or detachable structure other than a pylon sign that is erected for the sole purpose of displaying a sign or signs and includes a poster panel, a wall panel or an illuminated panel but does not include a hoarding within the meaning of section 377 of the Local Government Act.

2. After By-law 32.2 insert new By-laws 33, 34 and 35 as follows—

33. HOARDINGS

33.1 A Hoarding shall not—

33.1.1 be erected on land that is zoned for residential purposes.

33.1.2 except with the approval of the Council be erected within 15 m of a street or other public place and in any case not closer than its own height to a street or public place;

33.1.3 be of greater area than 36 m².

33.2 A licence issued in respect of a hoarding is valid in terms of the licence for the period specified in the licence but not exceeding ten years.

33.3 The licence fee for a hoarding is the annual licence fee specified in the Second Schedule and is payable annually so long as the hoarding is maintained with the approval of Council.

34. DISCRETIONARY POWERS OF COUNCIL

34.1 Notwithstanding that a sign or hoarding would otherwise comply with the provision of these by-laws, the Council may refuse a licence if the sign or hoarding would, in its opinion, increase the number or variety of signs so as to become too numerous or various and/or should be refused having regard to the safety, free passage of traffic and the carrying out of authorised works in a street, way, footpath or public place and to the suitability or otherwise of the sign or hoarding to the locality and be injurious to the amenity or natural beauty or safety of the area.

- 34.2 The Council may grant a licence in respect of a sign or hoarding that would otherwise be in contravention of these by-laws providing that Council is satisfied that the sign is not injurious to the amenity or natural beauty or safety of the area.

35. DISCRETIONARY POWERS OF COUNCIL

- 35.2 The Council may, without derogation of any penalty to which that person may be liable, by notice in writing revoke the licence.

(a) Where anything purporting to be done pursuant to a licence issued under these by-laws is not done in conformity with the licence or with these by-laws or is so altered that, in the opinion of Council, it is objectionable or contravenes By-law 34.1; or

(b) Where the licensee is guilty of an offence against these by-laws.

3. After item 3 of the Second Schedule—FEES, the addition of items 4 & 5, as follows—

4. HOARDINGS UP TO 22 SQ MTRS—\$50 PER ANNUM.

5. HOARDINGS OVER 22 SQ MTRS AND UP TO 36 SQ MTRS—\$100 PER ANNUM.

The Common Seal of the Town of Kwinana was hereunto affixed in the presence of—

D. J. NELSON, Mayor.

R. K. SMILLIE, General Manager/Town Clerk.

Recommended—

G. HILL, Minister for Local Government.

Approved by His Excellency the Governor this 22nd day of May 1990.

G. PEARCE, Clerk of the Council.

LOCAL GOVERNMENT ACT 1960

Municipal Elections

Department of Local Government,
Perth, 25 May 1990.

It is hereby notified, for general information, in accordance with section 138 of the Local Government Act 1960, that the following persons have been elected members of the undermentioned Municipalities to fill the vacancies shown in the particulars hereunder—

Date of Election; Member Elected, Surname, First Names; Office; Ward; How Vacancy Occurred; (a) Effluxion of time; (b) Resignation; (c) Death; (d) Disqualified; (e) Other; Name of Previous Member; Remarks.

Town of Narrogin

5/5/1990; Handcock, Brian McIntosh; Councillor; —; (a); Handcock, B. M.; Annual.

5/5/1990; Hoffman, Patricia Amy Hester; Councillor; —; (a); Hoffman, P. A. H.; Annual.

5/5/1990; Kerrigan, Terance John; Councillor; —; (a); Froome, G. A.; Annual.

Shire of Goomalling

5/4/1990; Schell, Terry Charles; Councillor; Central; (a); Schell, T. C.; Annual.

5/4/1990; Ryan, Kevin John; Councillor; Town; (a); Ryan, K. J.; Annual.

5/4/1990; Clarke, Peter Anthony; Councillor; South; (a); Clarke, P. A.; Annual.

Shire of Merredin

5/4/1990; Lane, Dennis Christopher; Councillor; Central; (a); Lane, D. C.; Annual.

5/4/1990; Hayes-Thompson, Robert Bruce; Councillor; South-West; (a); Hayes-Thompson, R. B.; Annual.

5/4/1990; Crook, Joseph Hamilton; Councillor; North-West; (a); Crook, J. H.; Annual.

5/4/1990; Currell, Judith Merle; Councillor; North; (a); Vacant; Annual.

M. C. WOOD, Secretary for Local Government.

LOCAL GOVERNMENT ACT 1960

City of Canning

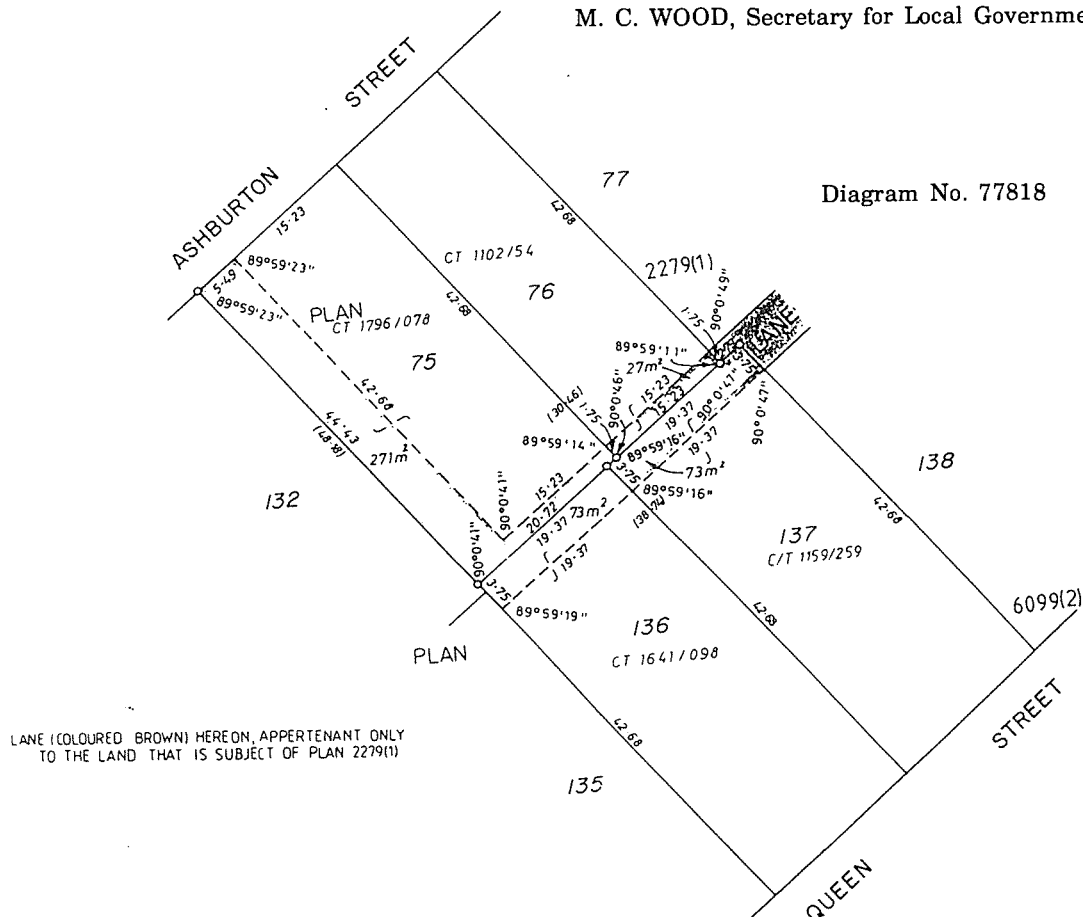
CLOSURE OF PRIVATE STREET

Department of Local Government,
Perth, 8 May, 1990.

LG: CI 4-12, I.

It is hereby notified for public information that His Excellency the Lieutenant-Governor and Administrator has approved under the provisions of section 297A of the Local Government Act 1960, the resolution passed by the City of Canning that portion of the private street which is described as being portion of Canning Location 2, being portion of the land coloured brown on Plan 2279 (1), and being part of the land contained in Certificate of Title Volume 215 Folio 92 be closed, and the land contained therein be amalgamated with adjoining Lots 75 and 76 Ashburton Street and Lots 136 and 137 Queen Street, Bentley as shown in the Schedule hereunder.

M. C. WOOD, Secretary for Local Government.



LOCAL GOVERNMENT ACT 1960

Municipal Elections

Department of Local Government,
Perth, 25 May 1990.

It is hereby notified, for general information, in accordance with section 138 of the Local Government Act 1960, that the following persons have been elected members of the undermentioned Municipalities to fill the vacancies shown in the particulars hereunder—

Date of Election; Member Elected, Surname, First Names; Office; Ward; How Vacancy Occurred; (a) Effluxion of time; (b) Resignation; (c) Death; (d) Disqualified; (e) Other; Name of Previous Member; Remarks.

Shire of Three Springs

5/4/1990; Reading, Terrence Langley; Councillor; Womarden; (a); Reading, T. L.; Annual.

5/4/1990; Ward, Colin William; Councillor; Town; (a); Ward, C. W.; Annual.

5/4/1990; —, —; Councillor; Arrino; (a); Gundhill, R. J.; Annual.

Shire of Mukinbudin

5/4/1990; Arnold, John Bateman; Councillor; Bonnie Rock; (a); Arnold, J. B.; Annual.

5/4/1990; Jones, Frederick Roy; Councillor; Lake Brown/Dandanning; (a); Jones, F. R.; Annual.

5/4/1990; Willox, Ian Alexander Neil; Councillor; Town; (a); Farrell, E. C.; Annual.

M. C. WOOD, Secretary for Local Government.

MAIN ROADS

**MAIN ROADS ACT (1930) as amended
REGULATION 7 OF THE MAIN ROADS (CONTROL OF SIGNS)
REGULATIONS 1983**

The following amendments are made to Freeways, certain roads subject to Control of Access, Major Interchanges and Roundabouts to which sub-paragraph (viii) of sub-regulation 7 (1) (n) applies:

Delete

Schedule 21 (Drawing 8621-11)

Add

Schedule 21 (Drawing 8621-11-1)

Schedule 64 (Drawing 9021-8)

Pursuant to Sub-Regulation (5), the drawings are hereby published and are available for inspection at the offices of the Main Roads Department in East Perth.

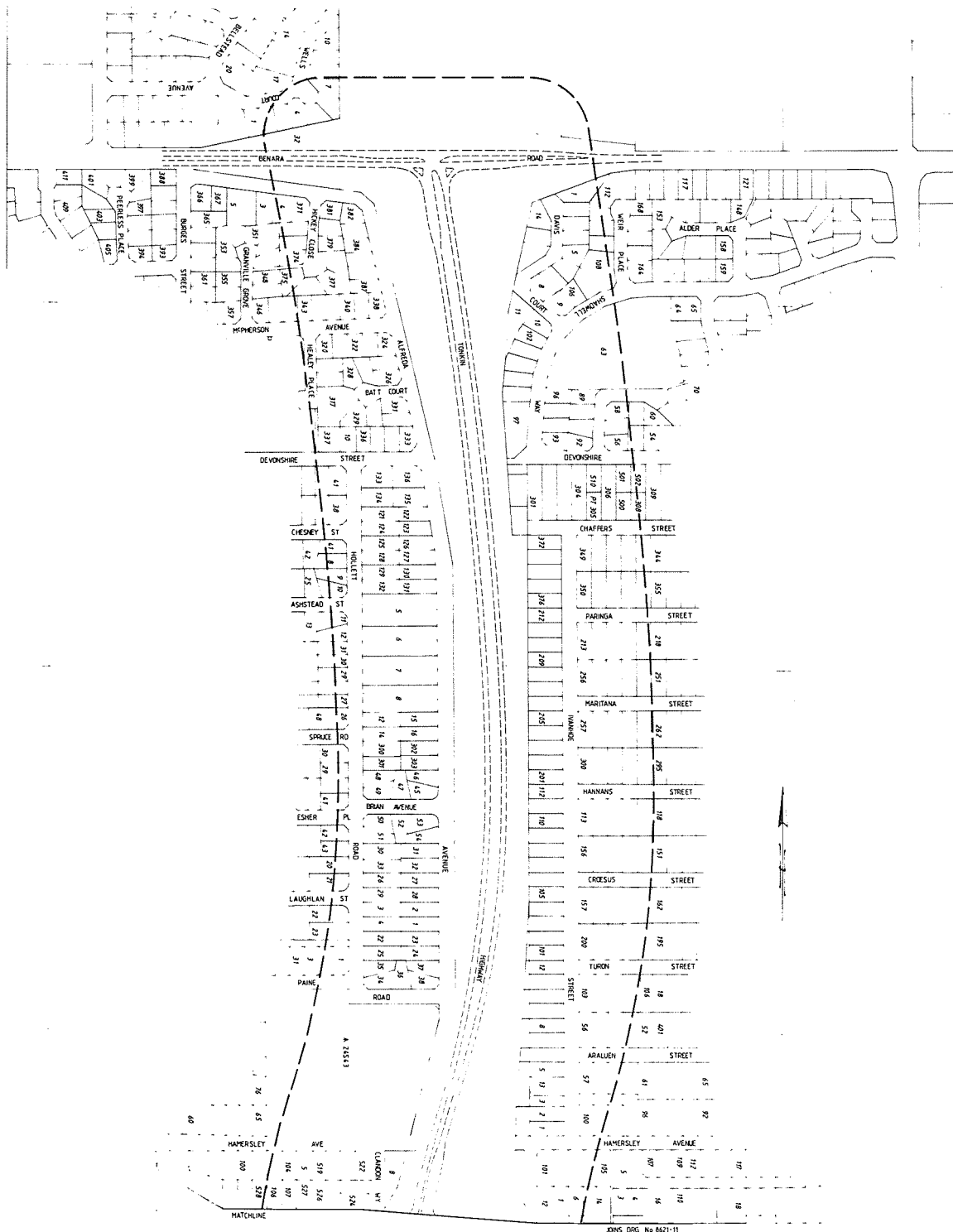
A. H. TOGNOLINI, Commissioner of Main Roads.

May 21, 1990.

NOTE: FOR THE DEFINITION OF THE CONTROL OF ADVERTISING SIGNS ERECTED NEAR FREEWAYS, ROUNDABOUTS OR MAJOR INTERCHANGES, REFER TO MAIN ROADS ACT 1930 - 1982, CONTROL OF SIGNS REGULATIONS 1983 OR GOVERNMENT GAZETTES 21 OCT 1983 & 9 MAY 1986

LIMIT OF ADVERTISING SIGNS CONTROL ———





NOTE FOR THE DEFINITION OF THE CONTROL OF
ADVERTISING SIGNS ERECTED NEAR FREEWAYS,
ROUNDABOUTS OR MAJOR INTERCHANGES, REFER
TO MAIN ROADS ACT 1930 - 1982, CONTROL OF SIGNS
REGULATIONS 1983 OR GOVERNMENT GAZETTES
21 OCT 1983 & 9 MAY 1986
LIMIT OF ADVERTISING SIGNS CONTROL ————

MRD 41-55-B.

MAIN ROADS ACT 1930 (AS AMENDED); PUBLIC WORKS ACT 1902 (AS AMENDED)**NOTICE OF INTENTION TO TAKE OR RESUME LAND**

The Minister for Works hereby gives notice, in accordance with the provisions of section 17 (2) of the Public Works Act 1902 (as amended) that it is intended to take or resume under section 17 (1) of that Act the pieces or parcels of land described in the Schedule hereto and being all in the City of Fremantle, for the purpose of the following public works namely, Road Widening and that the said pieces or parcels of land are marked off on Plan MRD WA 8925-57-3 which may be inspected at the office of the Commissioner of Main Roads, Waterloo Crescent, East Perth.

Schedule

No.	Owner or Reputed Owner	Occupier or Reputed Occupier	Description	Area (Approx)
1.	Stewarts and Lloyds (Australia) Proprietary Limited	Stewarts and Lloyds (Australia) Proprietary Limited	Portion of North Fremantle Lot 174 being the subject of Diagram 26695 and being part of the land comprised in Certificate of Title Volume 1257 Folio 643.	119 m ²
2.	Stephen Henry Joseph Hills and Dawn Olive Hills	Stephen Henry Joseph Hills and Dawn Olive Hills	Portion of North Fremantle Lot P105 and being Lot 8 on Diagram 2098 and being part of the land comprised in Certificate of Title Volume 1644 Folio 571.	79 m ²
3.	Body Corporate of Strata Plan 7860	Body Corporate of Strata Plan 7860	Portion of Fremantle Lot P105 and being Lot 100 on Diagram 56985 and being part of the land comprised in Certificate of Title Volume 1536 Folio 111.	48 m ²
4.	HLM Holdings Pty Ltd	Matilda Bay Brewing Co Ltd	Portion of North Fremantle Lot P105 and being Lot 5 on Diagram 2098 and being part of the land comprised in Certificate of Title Volume 1787 Folio 518.	28 m ²
5.	HLM Holdings Pty Ltd	Matilda Bay Brewing Co Ltd	Portion of North Fremantle Lot 220 and being part of the land comprised in Certificate of Title Volume 1007 Folio 711.	54 m ²

Dated this 23rd day of May 1990.

J. F. ROSE, A/Director, Administration and Finance,
Main Roads Department.

MRD 42-32-D.

MAIN ROADS ACT 1930 (AS AMENDED); PUBLIC WORKS ACT 1902 (AS AMENDED)**NOTICE OF INTENTION TO TAKE OR RESUME LAND**

The Minister for Works hereby gives notice, in accordance with the provisions of section 17 (2) of the Public Works Act 1902 (as amended) that it is intended to take or resume under section 17 (1) of that Act the pieces or parcels of land described in the Schedule hereto and being all in the Manjimup District, for the purpose of the following public works namely, widening and realignment of the South West Highway (H9) (110.30-118.40 SLK Section) and that the said pieces or parcels of land are marked off on Plan MRD WA 8902-0004 to 8902-0010 which may be inspected at the office of the Commissioner of Main Roads, Waterloo Crescent, East Perth.

Schedule

No.	Owner or Reputed Owner	Occupier or Reputed Occupier	Description	Area (Approx)
1.	De Campo Farms Pty Ltd	De Campo Farms Pty Ltd	Portion of Nelson Location 1648 and being part of the land comprised in Certificate of Title Volume 1228 Folio 529.	5 370 m ²

No.	Owner or Reputed Owner	Occupier or Reputed Occupier	Description	Area (Approx)
2.	De Campo Farms Pty Ltd	De Campo Farms Pty Ltd	Portion of Nelson Location 951 being part of Lot 3 on Diagram 24358 and being part of the land comprised in Certificate of Title Volume 1228 Folio 528.	2 590 m ²
3.	De Campo Farms Pty Ltd	De Campo Farms Pty Ltd	Portion of Nelson Locations 517, 518 and portion of each of Nelson Locations 593 and 951 being part of Lot 1 on Diagram 24358 and being part of the land comprised in Certificate of Title Volume 1228 Folio 527.	7 110 m ²
4.	Wilgarrup Grazing Company Pty Ltd	Wilgarrup Grazing Company Pty Ltd	Portion of Nelson Locations 1061, 1214 and portion of each of Nelson Locations 176, 594, 595, 1281, 1649 and 6448 being part of part Lot 12 on Diagram 12511 and being part of the land comprised in Certificate of Title Volume 81 Folio 58A.	1.670 0 ha
5.	Shire of Manjimup	Shire of Manjimup	Portion of Nelson Location 594 and being part of the land remaining in Certificate of Title Volume 554 Folio 91.	560 m ²
6.	Richard Herbert Rose	R. H. Rose	Portion of Nelson Locations 176, 595, 1024, 1649 and 6448 and being part of part Lot 13 on Diagram 12511 and being part of the land comprised in Certificate of Title Volume 1394 Folio 953.	8 980 m ²
7.	Keith Lindsay Edwards	K. L. Edwards	Portion of Nelson Locations 306 and 8452 and being part of the land comprised in Certificate of Title Volume 1700 Folio 848.	1.401 ha
8.	Keith Lindsay Edwards	K. L. Edwards	Portion of Nelson Location 5279 and being part of the land comprised in Certificate of Title Volume 1700 Folio 851.	7 130 m ²
9.	Richard Phillip Rose	R. P. Rose	Portion of Nelson Locations 1024, 1649 and 6448 being part of Lot 1 the subject of Diagram 46095 and being part of the land comprised in Certificate of Title Volume 1394 Folio 952.	195 m ²
10.	Richard Phillip Rose	R. P. Rose	Portion of Nelson Locations 1024 and 6448 and being part of Lot 22 on Diagram 58109 and being part of the land comprised in Certificate of Title Volume 1561 Folio 577.	2 050 m ²

Dated this 23rd day of May 1990.

J. F. ROSE, A/Director, Administration and Finance,
Main Roads Department.

PUBLIC WORKS ACT INSTRUMENT OF SUB-DELEGATION

I, Robert John Pearce, MLA, Acting Minister for Transport, acting in accordance with section 5B of the Public Works Act 1902, hereby delegate to the Director Administration and Finance, Main Roads Department, powers and duties under those sections of the Public Works Act listed in the schedule—

Section 112A Notice of Entry

ROBERT JOHN PEARCE, Acting Minister for Transport.

PUBLIC WORKS ACT 1902 (AS AMENDED)

SALE OF LAND

MRD 41-150-G3A.

Notice is hereby given that His Excellency the Governor has authorised under section 29 (5) of the Public Works Act 1902 (as amended) the sale by public auction or private contract of the land hereunder described, such land being no longer required for the work for which it was taken.

Land

Portion of Canning Location 25 and being part of the land comprised in Certificate of Title Volume 1740 Folio 494 (Leach Highway, Shelley).

Dated this 23rd day of May 1990.

J. F. ROSE, Acting Director of Administration
and Finance, Main Roads Department.

MINES

MINING ACT 1978

Department of Mines, Perth WA 6000.

I hereby declare in accordance with the provisions of sections 96A (1) and 97 (1) of the "Mining Act 1978" that the undermentioned mining tenements are forfeited for breach of covenant *viz*; non-payment of rent.

JEFF CARR, Minister for Mines.

COOLGARDIE MINERAL FIELD

Exploration Licence

15/123—Pact Resources NL

NORTH EAST COOLGARDIE MINERAL FIELD

Kurnalpi District

Exploration Licence

28/214—Defiance Mining NL; Anglo Australian Resources NL

NORTH COOLGARDIE MINERAL FIELD

Menzies District

Exploration Licence

29/84—North Coolgardie Resources NL

Mining Lease

29/76—Bierberg, William Gene; Bell, Louis Alexander

Ularring District

Exploration Licence

30/27—The Duke Group Ltd

MT MARGARET MINERAL FIELD

Mt Margaret District

Exploration Licence

38/276—Mineralogy Ltd

PILBARA MINERAL FIELD

Mining Lease

45/403—Crocker Consolidated Pty Ltd

WEST PILBARA MINERAL FIELD

Mining Lease

47/114—Surina Pty Ltd

YALGOO MINERAL FIELD

Exploration Licence

59/256—Benedetti, Antonio

YILGARN MINERAL FIELD

Exploration Licences

77/229—Byone Pty Ltd

77/285—Doherty, Daniel Patrick

KIMBERLEY MINERAL FIELD

Mining Lease

80/69—Guerinoni, Charlie

MINING ACT 1978

Department of Mines, Perth WA 6000.

I hereby declare in accordance with the provisions of sections 96A (1) and 97 (1) of the "Mining Act 1978" that the undermentioned mining tenements are forfeited for breach of covenant *viz*; non-payment of rent.

JEFF CARR, Minister for Mines.

WEST KIMBERLEY MINERAL FIELD

Exploration Licence

04/297—Moonbeam Nominees Pty Ltd

GASCOYNE MINERAL FIELD

Exploration Licence

09/160—Ashburton Mining Corporation NL

COOLGARDIE MINERAL FIELD

Mining Lease

15/359—Benedetti, Antonio; Shenstone, John Henry

NORTH COOLGARDIE MINERAL FIELD

Yerilla District

Mining Lease

31/18—Paget Gold Mining Co. Ltd

MT MARGARET MINERAL FIELD

Mt Malcolm District

Mining Lease

37/176—Baker, Terence John; Sacca, Joseph

37/193—Karagianis, George; White, Bob

Mt Margaret District

Exploration Licence

38/170—Hoppman, A.M.; Nalya Pty Ltd

Mining Lease

38/68—O'Shea, Patrick Eugene

MT MORGANS DISTRICT

Exploration Licences

39/118—Biggs, Glen Neil; Shannon, Ronald Arthur; Williams, Thomas Geoffrey; Williams Jnr, Michael John; Williams Snr, Michael John

39/124—Biggs, Glen Neil; Shannon, Ronald Arthur; Williams, Thomas Geoffrey; Williams Jnr, Michael John; Williams Snr, Michael John

39/125—Biggs, Glen Neil; Shannon, Ronald Arthur; Williams, Thomas Geoffrey; Williams Jnr, Michael John; Williams Snr, Michael John

39/140—Midas Creek Pty Ltd; Noretel Pty Ltd

39/141—Biggs, Keith

PILBARA MINERAL FIELD

Exploration Licences

45/623—Blue Street Pty Ltd

45/625—Blue Street Pty Ltd

45/635—Blue Street Pty Ltd

Nullagine District

Exploration Licence

46/138—Crisal Pty Ltd; Intercontinental Gold and Minerals NL

DUNDAS MINERAL FIELD

Exploration Licence

63/160—Mineral Estates NL

SOUTH WEST MINERAL FIELD

Exploration Licence

70/627—Extract Holdings Pty Ltd; Locsei, Janos; Wanless, Robert James

Mining Lease

70/338—Inter Aust Ltd

PHILLIPS RIVER MINERAL FIELD

Exploration Licences

74/82—Chaytor, Maxwell Stanley; Dowling, John Francis

74/104—Antomina Pty Ltd

Mining Lease

74/43—Dixon, John Knight; Mair, John Christian; Metana Minerals NL; Perry, Phillip Richard
YILGARN MINERAL FIELD

Exploration Licence

77/191—Wilson, James Darrel

Mining Lease

77/146—Miller, George McKenzie

PLANNING AND URBAN DEVELOPMENT**METROPOLITAN REGION PLANNING SCHEME ACT 1959****METROPOLITAN REGION SCHEME—S. 33A AMENDMENT****Approved Amendment—Rezoning of Land South West of Armadale**

No. 744/33A File: 833-2-22-44.

The Hon Minister for Planning has approved, with modification, the abovementioned amendment to the Metropolitan Region Scheme.

The amendment, as shown on State Planning Commission Plan No. 4.0995/1, shall have effect as from the date of publication of this notice in the Gazette.

The Plan as approved can be viewed at—

1. Office of the Department of Planning and Urban Development
Albert Facey House
469-489 Wellington Street
Perth WA 6000.
2. J. S. Battye Library
Alexander Library Building
Cultural Centre
Francis Street
Northbridge WA 6000.
3. Office of the Municipality of the City of Armadale
7 Orchard Avenue
Armadale WA 6112.

GORDON G. SMITH, Secretary.

METROPOLITAN REGION TOWN PLANNING SCHEME ACT 1959**METROPOLITAN REGION SCHEME—S. 33A AMENDMENT****Proposed Amendment for Exhibition and Comment**

No. 819/33A; File: 833-2-21-77.

Various Lots on Military Road and Clayton Street, Bellevue

PROPOSAL

To allow development of the subject land for industrial purposes.

DESCRIPTION

The effect of the proposed amendment on the Metropolitan Region Scheme is to exclude various lots on Military Road and Clayton Street, Bellevue from the Public Purposes Reservation and include them in the Industrial Zone as shown on Plan No. 4.1127.

CERTIFICATE

The State Planning Commission has certified that, in its opinion, the proposed amendment does not constitute a substantial alteration to the Metropolitan Region Scheme.

EXHIBITION

The proposed amendment will be exhibited for public comment during normal office hours at:

1. The Offices of the Department of Planning and Urban Development, Albert Facey House, 469-489 Wellington Street, Perth WA 6000.
2. The J S Battye Library, Alexander Library Building, Perth Cultural Centre, Francis Street, Northbridge WA 6000.
3. The Offices of the Municipality of the Shire of Swan, Great Northern Highway, Middle Swan WA 6056.

SUBMISSIONS

Submissions on the proposal are invited and may be made (in duplicate) on submission forms available at the offices listed above and lodged at:

The Town Planning Appeal Committee
Hyatt Centre
87 Adelaide Terrace
Perth WA 6000

Submissions must be lodged by 4.00 p.m. Friday, 27 July 1990.

GORDON G. SMITH, Secretary.

METROPOLITAN REGION TOWN PLANNING SCHEME ACT 1959**METROPOLITAN REGION SCHEME—S. 33A AMENDMENT****Proposed Amendment for Exhibition and Comment**

No. 818/33A; File: 833-2-21-79.

Lot 3 Altone Road, Lockridge
Shire of Swan

PROPOSAL

To allow eventual subdivision of the land for residential development.

DESCRIPTION

The effect of the proposed amendment on the Metropolitan Region Scheme is to exclude Lot 3 Altone Road, Lockridge from the Public Purposes (Commonwealth Government) Reservation and include it in the Urban Zone as shown on Plan No. 4.1121.

CERTIFICATE

The State Planning Commission has certified that, in its opinion, the proposed amendment does not constitute a substantial alteration to the Metropolitan Region Scheme.

EXHIBITION

The proposed amendment will be exhibited for public comment during normal office hours at:

1. The Offices of the Department of Planning and Urban Development, Albert Facey House, 469-489 Wellington Street, Perth WA 6000.
2. The J S Battye Library, Alexander Library Building, Perth Cultural Centre, Francis Street, Northbridge WA 6000.
3. The Offices of the Municipality of the Shire of Swan, Great Northern Highway, Middle Swan WA 6056.

SUBMISSIONS

Submissions on the proposal are invited and may be made (in duplicate) on submission forms available at the offices listed above and lodged at:

The Town Planning Appeal Committee
Hyatt Centre
87 Adelaide Terrace
Perth WA 6000

Submissions must be lodged by 4.00 p.m. Friday, 27 July 1990.

GORDON G. SMITH, Secretary.

METROPOLITAN REGION TOWN PLANNING SCHEME ACT 1959**METROPOLITAN REGION SCHEME—S. 33A AMENDMENT****Proposed Amendment for Exhibition and Comment**

No. 817/33A; File: 833-2-21-74.

Land between Talbot Road and Toodyay Road,
Wexcombe and Red Hill, Shire of Swan

PROPOSAL

To facilitate urban development and future urban development upon availability of servicing.

DESCRIPTION

The effect of the proposed amendment on the Metropolitan Region Scheme is to exclude portion of land between Talbot and Toodyay Roads from the Rural Zone and include them in the Urban and Urban Deferred Zones as shown on Plan No. 4.1124 and in more detail on Plan No. 2.0656.

CERTIFICATE

The State Planning Commission has certified that, in its opinion, the proposed amendment does not constitute a substantial alteration to the Metropolitan Region Scheme.

EXHIBITION

The proposed amendment will be exhibited for public comment during normal office hours at:

1. The Offices of the Department of Planning and Urban Development, Albert Facey House, 469-489 Wellington Street, Perth WA 6000.
2. The J S Battye Library, Alexander Library Building, Perth Cultural Centre, Francis Street, Northbridge WA 6000.
3. The Offices of the Municipality of the Shire of Swan, Great Northern Highway, Middle Swan WA 6056.

SUBMISSIONS

Submissions on the proposal are invited and may be made (in duplicate) on submission forms available at the offices listed above and lodged at:

The Town Planning Appeal Committee
Hyatt Centre
87 Adelaide Terrace
Perth WA 6000

Submissions must be lodged by 4.00 p.m. Friday, 27 July 1990.

GORDON G. SMITH, Secretary.

TOWN PLANNING AND DEVELOPMENT ACT 1928 (AS AMENDED)
SCHEME AMENDMENT AVAILABLE FOR INSPECTION

City of Fremantle

Town Planning Scheme No. 3—Amendment No. 16

Ref: 853/2/5/6, Pt. 16.

Notice is hereby given that the City of Fremantle has prepared the abovementioned scheme amendment for the purpose of rezoning portion of Reserve 24842, corner of Paget Street and Rennie Crescent (north) from "Local Reserve—Community Facilities A.P." (Aged Persons) to "Residence R20".

Plans and documents setting out and explaining the scheme amendment have been deposited at Council Offices, Corner Newman/William Streets, Fremantle and at the Department of Planning and Urban Development, Albert Facey House, 469-489 Wellington Street, Perth, and will be available for inspection during office hours up to and including July 6, 1990.

Submissions on the scheme amendment should be made in writing on Form No. 4 and lodged with the undersigned on or before July 6, 1990.

This amendment is available for inspection in order to provide an opportunity for public comment and it should not be construed that final approval will be granted.

M. J. CAROSELLA, Town Clerk.

TOWN PLANNING AND DEVELOPMENT ACT, 1928 (AS AMENDED)
Scheme Amendment Available for Inspection

Town of Narrogin

District Planning Scheme No. 1A—Amendment No. 19

Ref: 853/4/2/9, Pt. 19.

Notice is hereby given that the Town of Narrogin has prepared the abovementioned scheme amendment for the purpose of amending Code 3 of the Special Zone Table.

Plans and documents setting out and explaining the scheme amendment have been deposited at Council Offices, 89 Earl Street, Narrogin and at the Department of Planning and Urban Development, Albert Facey House, 469-489 Wellington Street, Perth, and will be available for inspection during office hours up to and including July 6, 1990.

Submissions on the scheme amendment should be in writing on Form No. 4 and lodged with the undersigned on or before 6 July, 1990.

This amendment is available for inspection in order to provide an opportunity for public comment and it should not be construed that final approval will be granted.

P. J. WALKER, Town Clerk.

TOWN PLANNING AND DEVELOPMENT ACT, 1928 (AS AMENDED)

Scheme Amendment Available for Inspection

Town of Narrogin

District Planning Scheme No. 1A—Amendment No. 20

Ref: 853/4/2/9, Pt. 20.

Notice is hereby given that the Town of Narrogin has prepared the abovementioned scheme amendment for the purpose of:

1. Adding the designated Zone "Special" to Narrogin Town Lots 1231 and 1232 Corner Federal & Felspar Streets.
2. Amending the Special Zone table by the addition of a new Special listing classification.

Plans and documents setting out and explaining the scheme amendment have been deposited at Council Offices, 89 Earl Street, Narrogin and at the Department of Planning and Urban Development, Albert Facey House, 469-489 Wellington Street, Perth, and will be available for inspection during office hours up to and including July 6, 1990.

Submissions on the scheme amendment should be in writing on Form No. 4 and lodged with the undersigned on or before 6 July, 1990.

This amendment is available for inspection in order to provide an opportunity for public comment and it should not be construed that final approval will be granted.

P. J. WALKER, Town Clerk.

TOWN PLANNING AND DEVELOPMENT ACT, 1928 (AS AMENDED)

Scheme Amendment Available for Inspection

City of Armadale

Town Planning Scheme No. 2—Amendment No. 51

Ref: 853/2/22/4, Pt. 51.

Notice is hereby given that the City of Armadale has prepared the abovementioned scheme amendment for the purpose of rezoning Lot 529 Forrest Road, Forrestdale, from "Public Purpose" Reserve to "Rural 'E'".

Plans and documents setting out and explaining the scheme amendment have been deposited at Council Offices, 7 Orchard Avenue, Armadale and at the Department of Planning and Urban Development, Albert Facey House, 469-489 Wellington Street, Perth, and will be available for inspection during office hours up to and including July 6, 1990.

Submissions on the scheme amendment should be in writing on Form No. 4 and lodged with the undersigned on or before 6 July, 1990.

This amendment is available for inspection in order to provide an opportunity for public comment and it should not be construed that final approval will be granted.

J. W. FLATOW, Town Clerk.

TOWN PLANNING AND DEVELOPMENT ACT, 1928 (AS AMENDED)

Scheme Amendment Available for Inspection

City of Melville

Town Planning Scheme No. 3—Amendment No. 74

Ref: 853/2/17/10, Pt. 74.

Notice is hereby given that the City of Melville has prepared the abovementioned scheme amendment for the purposes of:

- A. Amending Scheme Map No. 3 for the purpose of Rezoning Lots 29-33 Canning Highway, Alfred Cove from Residential C to Commercial.
- B. Adding a new policy statement for the Hislop Centre Precinct—District Centre No. 4 to control development design.

Plans and documents setting out and explaining the scheme amendment have been deposited at Council Offices, Almondbury Road, Ardross and at the Department of Planning and Urban Development, Albert Facey House, 469-489 Wellington Street, Perth, and will be available for inspection during office hours up to and including July 6, 1990.

Submissions on the scheme amendment should be in writing on Form No. 4 and lodged with the undersigned on or before 6 July, 1990.

This amendment is available for inspection in order to provide an opportunity for public comment and it should not be construed that final approval will be granted.

G. G. HUNT, Town Clerk.

TOWN PLANNING AND DEVELOPMENT ACT, 1928 (AS AMENDED)

Scheme Amendment Available for Inspection

City of Bunbury

Town Planning Scheme No. 6—Amendment No. 101

Ref: 853/6/2/9, Pt. 101.

Notice is hereby given that the City of Bunbury has prepared the abovementioned scheme amendment for the purpose of rezoning portion of Lot 626 and part Lots 301, 302 and 303 of Part Location 41, West of Ocean Drive, from "Residential R12.5" to "Residential R20".

Plans and documents setting out and explaining the scheme amendment have been deposited at Council Offices, Council Chambers and Administration Centre, Stephen Street, Bunbury and at the Department of Planning and Urban Development, Albert Facey House, 469-489 Wellington Street, Perth, and will be available for inspection during office hours up to and including June 29, 1990.

Submissions on the scheme amendment should be in writing on Form No. 4 and lodged with the undersigned on or before June 29, 1990.

This amendment is available for inspection in order to provide an opportunity for public comment and it should not be construed that final approval will be granted.

V. S. SPALDING, Town Clerk.

TOWN PLANNING AND DEVELOPMENT ACT, 1928 (AS AMENDED)

Scheme Amendment Available for Inspection

Shire of Swan

Town Planning Scheme No. 9—Amendment No. 119

Ref: 853/2/21/10, Pt. 119.

Notice is hereby given that the Shire of Swan has prepared the abovementioned scheme amendment for the purpose of the deletion of the Regional Reserve—Public Purpose from the area along Military and Clayton Roads, Bellevue and zoning the land Industrial Development.

Plans and documents setting out and explaining the scheme amendment have been deposited at Council Offices, Great Northern Highway, Middle Swan and at the Department of Planning and Urban Development, Albert Facey House, 469-489 Wellington Street, Perth, and will be available for inspection during office hours up to and including July 6, 1990.

Submissions on the scheme amendment should be in writing on Form No. 4 and lodged with the undersigned on or before July 6, 1990.

This amendment is available for inspection in order to provide an opportunity for public comment and it should not be construed that final approval will be granted.

R. S. BLIGHT, Shire Clerk.

TOWN PLANNING AND DEVELOPMENT ACT 1928 (AS AMENDED)

SCHEME AMENDMENT AVAILABLE FOR INSPECTION

Shire of Swan

Town Planning Scheme No. 9—Amendment No. 127

Ref: 853/2/21/10, Pt. 127.

Notice is hereby given that the Shire of Swan has prepared the abovementioned scheme amendment for the purpose of rezoning portion of Swan Location 1165, Hurd Road Bullsbrook, from General Rural Zone to Residential Development Zone.

Plans and documents setting out and explaining the scheme amendment have been deposited at Council Offices, Great Northern Highway, Middle Swan and at the Department of Planning and Urban Development, Albert Facey House, 469-489 Wellington Street, Perth, and will be available for inspection during office hours up to and including July 6, 1990.

Submissions on the scheme amendment should be made in writing on Form No. 4 and lodged with the undersigned on or before July 6, 1990.

This amendment is available for inspection in order to provide an opportunity for public comment and it should not be construed that final approval will be granted.

R. S. BLIGHT, Shire Clerk.

TOWN PLANNING AND DEVELOPMENT ACT, 1928 (AS AMENDED)**Scheme Amendment Available for Inspection***City of Stirling***District Planning Scheme No. 2—Amendment No. 130**

Ref: 853/2/2/34, Pt. 130.

Notice is hereby given that the City of Stirling has prepared the abovementioned scheme amendment for the purpose of rezoning the portion of land situated on the north east corner of Yirrigan Drive and Northwood Drive, Swan Locations U, M and M1, as depicted on the amendment document from "Low Density Residential R20" and "Mirrabooka Regional Centre" to "Special Residential".

Plans and documents setting out and explaining the scheme amendment have been deposited at Council Offices, Civic Place, Stirling and at the Department of Planning and Urban Development, Albert Facey House, 469-489 Wellington Street, Perth, and will be available for inspection during office hours up to and including July 6, 1990.

Submissions on the scheme amendment should be in writing on Form No. 4 and lodged with the undersigned on or before 6 July, 1990.

This amendment is available for inspection in order to provide an opportunity for public comment and it should not be construed that final approval will be granted.

R. H. FARDON, Town Clerk.

TOWN PLANNING AND DEVELOPMENT ACT 1928
SCHEME AMENDMENT AVAILABLE FOR INSPECTION*Town of Mandurah***Town Planning Scheme No. 1A—Amendment No. 138**

Ref: 853/6/13/9. Pt. 138.

Notice is hereby given that the Town of Mandurah has prepared the abovementioned scheme amendment for the purpose of rezoning Lots 5, 6 and 17, Pinjarra Road, Mandurah as shown on the Scheme Amendment Map from Residential 2 Zone to Office Zone.

Plans and documents setting out and explaining the scheme amendment have been deposited at Council Offices, Mandurah Terrace, Mandurah and at the Department of Planning and Urban Development, Albert Facey House, 469-489 Wellington Street, Perth, and will be available for inspection during office hours up to and including July 6, 1990.

Submissions on the scheme amendment should be made in writing on Form No. 4 and lodged with the undersigned on or before July 6, 1990.

This amendment is available for inspection in order to provide an opportunity for Public Comment and it should not be construed that final approval will be granted.

K. W. DONOHOE, Town Clerk.

TOWN PLANNING AND DEVELOPMENT ACT 1928
SCHEME AMENDMENT AVAILABLE FOR INSPECTION*City of Gosnells***Town Planning Scheme No. 1—Amendment No. 336**

Ref: 853/2/25/1. Pt. 336.

Notice is hereby given that the City of Gosnells has prepared the abovementioned scheme amendment for the purpose of rezoning Lot 155 Corner Olga Road and Attfield Street, Maddington from Civic and Cultural to Shop.

Plans and documents setting out and explaining the scheme amendment have been deposited at Council Offices, 2120 Albany Highway, Gosnells and at the Department of Planning and Urban Development, Albert Facey House, 469-489 Wellington Street, Perth, and will be available for inspection during office hours up to and including July 6, 1990.

Submissions on the scheme amendment should be made in writing on Form No. 4 and lodged with the undersigned on or before July 6, 1990.

This amendment is available for inspection in order to provide an opportunity for Public Comment and it should not be construed that final approval will be granted.

G. WHITELEY, Town Clerk.

TOWN PLANNING AND DEVELOPMENT ACT 1928 (as amended)
APPROVED TOWN PLANNING SCHEME AMENDMENT
Shire of Kellerberrin

Town Planning Scheme No. 1—Amendment No. 2

Ref: 853/4/13/1. Pt. 2.

It is hereby notified for public information, in accordance with section 7 of the Town Planning and Development Act 1928 (as amended) that the Hon. Minister for Planning approved the Shire of Kellerberrin Town Planning Scheme Amendment on May 10, 1990 for the purpose of rezoning Lots 1 and 2 Massingham Street, Kellerberrin from Residential to Light Industrial.

V. W. WRIGHT, President.
T. R. BUNNEY, Shire Clerk.

TOWN PLANNING AND DEVELOPMENT ACT 1928 (as amended)
APPROVED TOWN PLANNING SCHEME AMENDMENT
City of Belmont

Town Planning Scheme No. 11—Amendment No. 7

Ref: 853/2/15/10. Pt. 7.

It is hereby notified for public information, in accordance with section 7 of the Town Planning and Development Act 1928 (as amended) that the Hon. Minister for Planning approved the City of Belmont Town Planning Scheme Amendment on May 12, 1990 for the purpose of:

- (a) The inclusion of new clauses 5.3.4 and 5.3.4.1 to read: "5.3.4 Residential Planning Codes—Variations and Inclusions The Residential Planning Codes (R Codes) are hereby varied as set out hereunder:—".
"5.3.4.1 Interpretations
The insertion of the following additional terms:
"Dual R Codes"—means the designation of the scheme area or portion of the scheme area with two Residential Planning Codes having different density provisions".
- (b) That clause 5.4.1.4 be renumbered to read 5.4.1.5
- (c) That the new clause 5.4.1.4 read
"5.4.1.4 Areas designated with Dual R-Codes
Subject to the provisions of Clause 5.4.1.3 No log within any area designated on the scheme maps by the R-Coding "R12.5/R25" shall be developed such that the total number of dwellings on the lot exceeds that permitted by the R Code R12.5 unless all the dwellings on the lot are connected to a sewer".
- (d) The scheme maps to be amended so that with the exception of the Residential and Stables Zone, areas coded R12.5 should read R12.5/R25.

P. P. PARKIN, Mayor.
B. R. GENONI, Town Clerk.

TOWN PLANNING AND DEVELOPMENT ACT, 1928 (AS AMENDED)
APPROVED TOWN PLANNING SCHEME AMENDMENT
Town of Port Hedland

Town Planning Scheme No. 4—Amendment No. 7

Ref: 853/8/4/5, Pt. 7.

It is hereby notified for public information, in accordance with section 7 of the Town Planning and Development Act, 1928 (as amended) that the Hon Minister for Planning approved the Town of Port Hedland Town Planning Scheme Amendment on May 10, 1990 for the purpose of—

"4.2.5 Transported Buildings

- (a) Within all zones of the Scheme area, except the Industry 1 Zone, the Industry 2 Zone, the Services Corridor Zone and the Rural Zone, a building which has been previously constructed and used for any purpose elsewhere may not be placed on a lot and used as a dwelling following transportation as a whole or as part of a building.
- (b) Notwithstanding the above, Council may permit a transported building to be placed and used on a lot if, in the opinion of Council, such building is in a satisfactory condition and will not detrimentally affect the amenity of the area, or if such building has been specifically designed and constructed as a transportable building.
- (c) An applicant for a building licence for a transported building may be required by Council to enter a contract and provide a bond to reinstate such a building to an acceptable standard of presentation within 12 months from the issue of a building licence for such a dwelling."

K. M. MERRIN, Mayor.
T. P. O'CONNOR, Town Clerk.

TOWN PLANNING AND DEVELOPMENT ACT, 1928 (AS AMENDED)**APPROVED TOWN PLANNING SCHEME AMENDMENT***Shire of Irwin***Town Planning Scheme No. 3—Amendment No. 11**

Ref: 853/3/9/3, Pt. 11.

It is hereby notified for public information, in accordance with section 7 of the Town Planning and Development Act, 1928 (as amended) that the Hon Minister for Planning approved the Shire of Irwin Town Planning Scheme Amendment on May 12, 1990 for the purpose of—

Deleting and replacing provisions numbered 1 and 2 of Column (b) of Appendix No. 7 as follows—

1. Subdivision shall generally accord with the plan numbered by Council as 1/87 and dated April 1987;
2. No lot shall be created with a lot size of less than 3.25 ha unless the lot is connected to a reticulated water supply in which case the minimum permissible lot size may be reduced to 1 ha;

E. H. DEMPSTER, President.
J. PICKERING, Shire Clerk.

TOWN PLANNING AND DEVELOPMENT ACT 1928 (AS AMENDED)**APPROVED TOWN PLANNING SCHEME AMENDMENT***City of Stirling***Town Planning Scheme No. 2—Amendment No. 42**

Ref: 853/2/20/34, Pt. 42.

It is hereby notified for public information, in accordance with section 7 of the Town Planning and Development Act 1928 (as amended) that the Hon Minister for Planning approved the City of Stirling Town Planning Scheme Amendment on May 15, 1990 for the purpose of—

amending PART 1: GENERAL PROVISIONS of the Scheme Text as follows—

1. Amending Clause 1.1.11 Interpretation, by—

Introducing a new definition as follows—

“Restricted Premises”: means any premises, part or parts thereof used or designed to be used primarily for the sale by retail or wholesale, or the offer for hire, loan or exchange, or the exhibition, display or delivery of—

- (a) publications that are classified as restricted publications pursuant to the Indecent Publications and Articles Act 1902 (as amended); or
- (b) materials, compounds, preparations or articles which are used or intended to be used primarily in or in connection with any form of sexual behaviour or activity.

2. Amending Table 1: Zoning Table, by inserting the new Use Class “Restricted Premises” and inserting the symbol “AA” against that Use Class under the Zone “Business”.

A. A. SPAGNOLO, Mayor.
R. H. FARDON, Town Clerk.

TOWN PLANNING AND DEVELOPMENT ACT, 1928 (AS AMENDED)**APPROVED TOWN PLANNING SCHEME AMENDMENT***City of Mandurah***Town Planning Scheme No. 1A—Amendment No. 95**

Ref: 853/6/13/9, Pt. 95.

It is hereby notified for public information, in accordance with section 7 of the Town Planning and Development Act, 1928 (as amended) that the Hon Minister for Planning approved the City of Mandurah Town Planning Scheme Amendment on 15 May, 1990, for the purpose of—

1. Rezoning portion of Lot 105 Mandurah Road, Mandurah from the Tourist Zone to the Residential 1 (Single Residential) Zone and incorporating the land within the Residential Planning Code R15 as depicted on the amending plan adopted by Council.

B. P. CRESSWELL, Mayor.
K. W. DONOHOE, Town Clerk.

TOWN PLANNING AND DEVELOPMENT ACT, 1928 (AS AMENDED)
APPROVED TOWN PLANNING SCHEME AMENDMENT

City of Armadale

Town Planning Scheme No. 2—Amendment No. 53

Ref: 853/2/22/4, Pt. 53.

It is hereby notified for public information, in accordance with section 7 of the Town Planning and Development Act, 1928 (as amended) that the Hon Minister for Planning approved the City of Armadale Town Planning Scheme Amendment on 10 May, 1990, for the purpose of—

1. Rezoning proposed library site on Portion Lot 32 Champion Drive, Armadale, from "Residential—Development Area" to "Special Use—Library, Civic and Ancillary Commercial".
2. Amending the Scheme Text accordingly by inserting a new entry in the Special Use Development Table in sequential order of established presentation.
3. Amending the Special Use Development Table by adding—

Prescribed Special Use	Requirements	Particulars of Land
(No.) Library, Civic and Ancillary Commercial	Commercial use limited to "shop, office, agency or consulting rooms" type uses.	Pt Lot 32 Champion Drive, Armadale

I. K. BLACKBURN, Mayor.
J. W. FLATOW, Town Clerk.

TOWN PLANNING AND DEVELOPMENT ACT 1928 (AS AMENDED)
APPROVED TOWN PLANNING SCHEME AMENDMENT

City of Gosnells

Town Planning Scheme No. 1—Amendment No. 314

Ref: 853/2/25/1, Pt. 314.

It is hereby notified for public information, in accordance with section 7 of the Town Planning and Development Act 1928 (as amended) that the Hon Minister for Planning approved the City of Gosnells Town Planning Scheme Amendment on May 10, 1990 for the purpose of rezoning Canning Locations 425, 426, 490, Portion of Canning Location 425, Pt Lot 1 and Lot 2 corner of Douglas and Feldts Road, Martin from Rural to Special Rural and amending the Scheme Text by incorporating the following text change to Clause 13:

"(40) Special Rural Light Green with Dark Green Boundary and Cross Hatch."

and the following schedule of Text Amendments:

The Tenth Schedule

Special Rural Zone—Martin

Applicable to Canning Locations 425, 426, 490, the portion of Canning Location 425, Pt Lot 1 and Lot 2 corner Douglas and Feldts Road, Martin.

In addition to all relevant provisions of the scheme the following special provisions shall apply to subdivision and development in this zone. In the event of a conflict between the relevant provisions of the scheme and the special provisions, the special provisions shall apply.

1. The following uses are permitted as of right ("P")—

(i) Dwelling Houses

The following uses are not permitted unless Council gives its approval in writing ("AA")—

- (i) Home Occupation
- (ii) Outdoor Recreation
- (iii) Land for the purpose of farming
- (iv) Stables and the keeping of livestock
- (v) Veterinary establishments, Animal Hospitals
- (vi) Radio/TV Installation (Private)

All other uses are not permitted ("X")

2. The provisions of Clause 32C of this Scheme shall apply to the Special Rural Zone—Martin.
3. Subdivision shall generally be in accordance with the plan of subdivision in this schedule, but minor amendments to the plan of subdivision may be permitted subject to the approval of the State Planning Commission.

4. As a condition of subdivision of the land the subdivider shall—
 - (i) rehabilitate the gravel pit on Canning Location 425 and the Portion of Canning Location 425. This will involve recontouring to a gradient of not less than 1:4 and replanting with indigenous seedlings at a ration of not less than 50 trees per hectare with dense planting on steeper slopes. Replanted areas should be temporarily fenced off for protection from animals.
 - (ii) clear road reserves for State Energy Commission domestic power installation.
 - (iii) upgrade Douglas and Feldts Road to a rural standard.
 - (iv) firebreak the lots to the specification and satisfaction of the Bushfires Board and the Council.
 - (v) provide an adequate water supply for fire fighting in the form of a 50 000 litre tank attached to a water supply with provision for filling and dispensing of water to fire units at a location to be agreed to by both the Bushfires Board and the Council.
 - (vi) fence the boundaries of the lots to the specifications and satisfaction of the Council.
5. The development of dwellings, on-site effluent disposal and sheds larger than 54 sq m shall not be permitted within the shaded area depicted on the subdivisional plan as "Limit of Development".
6. The minimum setbacks from the boundaries on each lot for all buildings shall be:
Front: 15 m.
All other boundaries including "limit of development": 3 m.
7. The provision of a 90 000 litre water tank on each lot shall be imposed by Council as a condition of issue of the building licence for any proposed dwelling.
8. Council shall not approve any development unless it is satisfied that such development and works will not damage the existing indigenous vegetation or alter the natural ground level and—
 - (a) All trees with a trunk girth of 500 mm or greater, measured 1 m above natural ground level, shall be retained unless their removal is authorised by Council.
 - (b) No tree or sapling over 3 m high shall be removed from any lot within the Special Rural Zone area without the prior written consent of the Council.
 - (c) For trees and saplings which have to be removed to make way for regulation firebreaks, house driveways and housing constructions, the written consent of the Council is deemed to have been granted.
9. With the intention of preventing over-stocking or other practices detrimental to the amenity of the locality, the approval of the Council is required for any intensive agricultural pursuit. In giving approval for the purpose of this item the Council may impose limits of stocking or such other conditions as the Council deems fit, and may modify or vary such conditions to take account of seasonal changes.
 - (a) The breeding or keeping of animals for commercial gain shall not be permitted without the express approval of Council.
 - (b) The keeping of animals to be restricted to the Department of Agriculture's general carrying capacity recommendation of four dry sheep equivalent per hectare.
 - (c) Intensive Agricultural pursuits for commercial gain shall not be permitted without the express approval of Council.
10. Any person who keeps an animal or animals or who uses any land in the locality for the exercise or training of an animal or animals shall be responsible for appropriate measures to prevent dust pollution and soil erosion to the satisfaction of the Council. These measures may include—
 - (i) seeding, cultivating, top dressing and/or stocking so as to maintain vegetative cover;
 - (ii) installing irrigation where necessary to maintain soil moisture at a level that will prevent windblown dust;
 - (iii) constructing feed lot facilities;
 - (iv) adopting any other management system that prevents dust rising or soil erosion.

Where in the opinion of the Council the continued presence of animals on any portion of land in the locality is likely to contribute, or is contributing to dust pollution or soil erosion, notice may be served on the owner of the said portion of land, requiring the immediate removal of those animals specified in the notice for a period specified in the notice.
11. The external appearance of any building shall be to the satisfaction of the Council and be such as to achieve an aesthetically pleasing appearance compatible with the environs.
12. Signs, hoardings or advertisements shall not be erected without the prior approval of the Council.

13. The Council may require the developer or owner of land within the locality to advise future landholders of the restrictions in relation to the clearing of the land and any tree or native vegetation protection policy, as adopted by Council.
14. The subdivider shall ensure that each prospective purchaser of a subdivided lot acknowledges in writing at the time of purchase of a lot that the schedule of conditions relating to the Special Rural zone have been sighted.

P. M. MORRIS, Mayor.
G. N. WHITELEY, Town Clerk.

TOWN PLANNING AND DEVELOPMENT ACT 1928
APPROVED TOWN PLANNING SCHEME AMENDMENT

City of Wanneroo

Town Planning Scheme No. 1—Amendment No. 505

Ref: 853/32/30/1, Pt. 505.

It is hereby notified for public information, in accordance with Section 7 of the Town Planning and Development Act 1928 (as amended) that the Hon. Minister for Planning approved the City of Wanneroo Town Planning Scheme Amendment on May 15, 1990 for the purpose of:

1. rezoning lot 700 (52) Highclere Boulevard, Marangaroo from "Residential Development" to "Special Zone (Restricted Use) Medical Centre, Pharmacy and Professional Offices";
2. adding reference to "Special Zone (Restricted Use) Medical Centre, Pharmacy and Professional Offices" to Section 2 of Schedule 1 of the Scheme Text.

H. M. WATERS, Deputy Mayor.
R. F. COFFEY, Town Clerk.

POLICE

POLICE AUCTION

Under the provisions of the Police Act 1892-1983, unclaimed stolen and found property will be sold by public auction at the Property Tracing Section, Police Complex, Clarkson Road, Maylands on Tuesday, 26 June 1990 at 9.00 am.

Auction to be conducted by Mr K. Treloar Government Auctioneer.

B. BULL, Commissioner of Police.

ROAD TRAFFIC ACT 1974

I Graham John Edwards, being the Minister for the Crown for the time being administering the Road Traffic Act 1974, acting pursuant to the powers conferred by section 83 (1) of that Act, and the consent of the Local Authority/Authorities having been obtained and nominated for the purpose of Foot Races by members/entrants of the Goldfields Harriers Club (Inc.) on June 24, 1990, between the hours of 9.00 am-10.30 am do hereby approve the temporary suspension of regulations made under such Act on the carriageways mentioned hereunder.

Racing to be confined to the extreme left hand side of the carriageway only on Wortley Street, Emin Street, Piccadilly Street, Marshall Street, Wittenoom Street, Chapple Street, Forrest Street, Throssell Street, Hay Street, Great Eastern Highway, Hunter Street, Kalgoorlie.

Dated at Perth this 17th day of May 1990.

GRAHAM EDWARDS, Minister for Police.

ROAD TRAFFIC ACT 1974

I Graham John Edwards, being the Minister for the Crown for the time being administering the Road Traffic Act 1974, acting pursuant to the powers conferred by section 83 (1) of that Act, and the consent of the Local Authority/Authorities having been obtained and nominated for the purpose of Foot Races by members/entrants of the Northam Running Club on June 7, 1990, between the hours of 5.00 pm and 5.30 pm do hereby approve the temporary suspension of regulations made under such Act on the carriageways mentioned hereunder.

Racing to be confined to Mount Ommanney Scenic Drive, Northam.

Dated at Perth this 17th day of May 1990.

GRAHAM EDWARDS, Minister for Police.

ROAD TRAFFIC ACT 1974

I Graham John Edwards, being the Minister for the Crown for the time being administering the Road Traffic Act 1974, acting pursuant to the powers conferred by section 83 (1) of that Act, and the consent of the Local Authority/Authorities having been obtained and nominated for the purpose of Foot Races by members/entrants of the W.A. Marathon Club (Inc.) on June 10, 1990, between the hours of 7.30 am-11.00 am do hereby approve the temporary suspension of regulations made under such Act on the carriageways mentioned hereunder.

Racing to be confined to the extreme right hand side of the carriageway on Civic Drive, Dundobar Road, Garden Park Drive, Caporn Street, Franklin Road, Delgrade Road, Scott Road, High Road, Lenore Road, Elliott Road, Benmuni Road, Shenton Road, Lenore Road, Hartman Drive, Buckingham Drive, Dobbins Street, Dellamarta Road, and return to start.

Dated at Perth this 17th day of May 1990.

GRAHAM EDWARDS, Minister for Police.

ROAD TRAFFIC ACT 1974

I Graham John Edwards, being the Minister for the Crown for the time being administering the Road Traffic Act 1974, acting pursuant to the powers conferred by section 83 (1) of that Act, and the consent of the Local Authority/Authorities having been obtained and nominated for the purpose of Cycle Races by members/entrants of the Eastern Goldfields Cycle Club (Inc.) on June 2, 9, 16 and 23, 1990, between the hours of 1.00 pm-3.30 pm do hereby approve the temporary suspension of regulations made under such Act on the carriageways mentioned hereunder.

Racing to be confined to Hannan Street, Great Eastern Highway west for 35 km and return along same route to start point.

Dated at Perth this 17th day of May 1990.

GRAHAM EDWARDS, Minister for Police.

ROAD TRAFFIC ACT 1974

I Graham John Edwards, being the Minister for the Crown for the time being administering the Road Traffic Act 1974, acting pursuant to the powers conferred by section 83 (1) of that Act, and the consent of the Local Authority/Authorities having been obtained and nominated for the purpose of the Annual Lifesport 10 km Championship Foot Races by members/entrants of the WA Marathon Club (Inc.) on June 3, 1990, between the hours of 8.30 am-11.00 am do hereby approve the temporary suspension of regulations made under such Act on the carriageways mentioned hereunder.

Racing to be confined to the extreme left hand side of the carriageway only on Stephenson Avenue, Rochdale Road, Alfred Road, Brockway Road, Brookdale Street, Alderbury Street, Oceanic Drive, Perry Lakes Drive, Stephenson Avenue—Claremont and Floreat.

Dated at Perth this 17th day of May 1990.

GRAHAM EDWARDS, Minister for Police.

ROAD TRAFFIC ACT 1974

I Graham John Edwards, being the Minister for the Crown for the time being administering the Road Traffic Act 1974, acting pursuant to the powers conferred by section 83 (1) of that Act, and the consent of the Local Authority/Authorities having been obtained and nominated for the purpose of Foot Races by members/entrants of the Athletic Association of Western Australia on June 10, 17, 23, 1990, between the hours of 8.00 am-11.30 am, 6.00 am-1.00 pm, 2.00-4.00 pm (respectively) do hereby approve the temporary suspension of regulations made under such Act on the carriageways mentioned hereunder.

Racing to be confined to the extreme left hand side of the carriageway only on (1) May Drive, Forrest Drive, Lovekin Drive dual use cycle ways in Kings Park on June 10, 1990. (2) Judd Street, Melville Parade, Richardson Street—South Perth on June 17, 1990 (3) Dual use cycle ways bounded by May Drive, Lovekin Drive, in Kings Park on June 23, 1990.

Dated at Perth this 17th day of May 1990.

GRAHAM EDWARDS, Minister for Police.

ROAD TRAFFIC ACT 1974

I Graham John Edwards, being the Minister for the Crown for the time being administering the Road Traffic Act 1974, acting pursuant to the powers conferred by section 83 (1) of that Act, and the consent of the Local Authority/Authorities having been obtained and nominated for the purpose of Cycle Races by members/entrants of the Southern Districts Cycling Club on June 3, 10, 17 and 24, 1990, between the hours of 9.00 am-11.00 am do hereby approve the temporary suspension of regulations made under such Act on the carriageways mentioned hereunder.

Racing to be confined to the extreme left hand side of the carriageway only on Pickering Brook Road, Bracken Road, Forrest Road, Repatriation Road—Pickering Brook.

Dated at Perth this 17th day of May 1990.

GRAHAM EDWARDS, Minister for Police.

ROAD TRAFFIC ACT 1974

I Graham John Edwards, being the Minister for the Crown for the time being administering the Road Traffic Act 1974, acting pursuant to the powers conferred by section 83 (1) of that Act, and the consent of the Local Authority/Authorities having been obtained and nominated for the purpose of King of Red Mountain Foot Races by members/entrants of the Kambalda Cross Country Club on June 17, 1990, between the hours of 9.00 am-9.30 am do hereby approve the temporary suspension of regulations made under such Act on the carriageways mentioned hereunder.

Racing to be confined to Gordon Adams Road, Redhill Lookout Road, Kambalda.

Dated at Perth this 17th day of May 1990.

GRAHAM EDWARDS, Minister for Police.

ROAD TRAFFIC ACT 1974

I Graham John Edwards, being the Minister for the Crown for the time being administering the Road Traffic Act 1974, acting pursuant to the powers conferred by section 83 (1) of that Act, and the consent of the Local Authority/Authorities having been obtained and nominated for the purpose of Foot Races by members/entrants of the Athletic Association of W.A. on May 6, 12, 13, 27, 1990, between the hours of 9.00 am-11.00 am, 2.00 pm-4.00 pm, 8.00 am-11.00 am, 7.30 am-9.00 am, (respectively), do hereby approve the temporary suspension of regulations made under such Act on the carriageways mentioned hereunder.

Racing to be confined to the extreme left hand side of the carriageway only on (1) Pine Terrace, Owen Road, Beenong Road, Glen Road, Victor Road, Clayton Road, Darlington Road, (to dead end and return to), Brook Road, Owen Road, Orange Road, Pine Terrace, Darlington on 6 May, 1990. (2) Naree Road, Gledhill Way, Park Road—Wilson on 12 May, 1990. (3) Perry Lakes Drive, Underwood Avenue, Brookdale Road, Alderbury Street, Oceanic Drive—Floreat on 13 May, 1990. (4) Adelaide Street, Queen Victoria Street, Fremantle, Stirling Highway, North Fremantle—Nedlands, Winthrop Avenue, Poole Avenue, May Drive, Kings Park for the Fremantle—Perth Relay on 27 May 1990.

Dated at Perth this 17th day of May 1990.

GRAHAM EDWARDS, Minister for Police.

ROAD TRAFFIC ACT 1974

I Graham John Edwards, being the Minister for the Crown for the time being administering the Road Traffic Act 1974, acting pursuant to the powers conferred by section 83 (1) of that Act, and the consent of the Local Authority/Authorities having been obtained and nominated for the purpose of the Cunderdin 100 Relay by members/entrants of the Narrogin Agricultural College on May 25, 1990, between the hours of 9.15 am-4.30 pm do hereby approve the temporary suspension of regulations made under such Act on the carriageways mentioned hereunder.

Racing to be confined to the extreme left hand side of the carriageway only on Williams Street, King Street, Bodey Street, Tiller Street, White Street, Cumming Street, Bodey Street—Brookton, Brookton Highway, Williams Road, Great Southern Highway to Campbell Road, Cuballing Road West, Narrakine Road, Clayton Road, Federal Street, Flespar Street, Narrakine Road, Williams Road, Coolgardie Road, Gooramine Road—Narrogin.

Dated at Perth this 17th day of May 1990.

GRAHAM EDWARDS, Minister for Police.

ROAD TRAFFIC ACT 1974

I Graham John Edwards, being the Minister for the Crown for the time being administering the Road Traffic Act 1974, acting pursuant to the powers conferred by section 83 (1) of that Act, and the consent of the local authority/authorities having been obtained and nominated for the purpose of a foot race by members/entrants of the Central Midlands Senior High School on May 24, 1990 between the hours of 1.45 pm-2.45 pm do hereby approve the temporary suspension of regulations made under such Act on the carriageways mentioned hereunder.

Racing to be confined to Ranfurly Street, Atbara Street, Drummond Street, Long Street, Dandaragan Road, Long Street, Stafford Street, Roberts Street, Moore Street, Padbury Street, Clinch Street, Gardiner Street, Berkshire Valley Road, Ranfurly Street-Moora.

Dated at Perth this 17th day of May 1990.

GRAHAM EDWARDS, Minister for Police.

ROAD TRAFFIC ACT 1974

I Graham John Edwards, being the Minister for the Crown for the time being administering the Road Traffic Act 1974, acting pursuant to the powers conferred by section 83 (1) of that Act, and the consent of the local authority/authorities having been obtained and nominated for the purpose of cycle races by members/entrants of the Midland Cycle Club on June 9 and 10, 1990 between the hours of 8.00 am-3.00 pm for the cycle tour and 1.30 pm-3.00 pm for the cycle races do hereby approve the temporary suspension of regulations made under such Act on the carriageways mentioned hereunder.

Racing to be confined to:

1. The extreme left hand side of the carriageway only on The Avenue, Great Northern Highway, Wandana Road, Muchea-Gingin Road, Gingin-Bindoon Road, Great Northern Highway, Chittering Valley Road, for the cycle tour on June 9 and 10, 1990—Midland—Gingin—Bullsbrook.
2. The extreme left hand side of the carriageway only on Scott Street, Clayton Road, Sampson Street, Kathrine Street, Wilkin Street, Henkin Street, Military Road, Helena Valley Road—Helena Valley.

Dated at Perth this 10th day of May 1990.

GRAHAM EDWARDS, Minister for Police.

ROAD TRAFFIC ACT 1974

I Graham John Edwards, being the Minister for the Crown for the time being administering the Road Traffic Act 1974, acting pursuant to the powers conferred by section 83 (1) of that Act, and the consent of the Local Authority/Authorities having been obtained and nominated for the purpose of the BP Forest Rally by members/entrants of the West Australian Car Club (Inc.) on June 9 and 10, 1990 between the hours of 10.00 am June 9 to 1.30 pm on June 10, 1990 do hereby approve the temporary suspension of regulations made under such Act on the carriageways mentioned hereunder.

Racing to be confined to all roads named and unnamed as nominated within the Wilson Plantation, Whittaker Plantation, Turner Plantation, Samson Plantation, Brunswick Plantation, Mungalup Plantation, Bussell Plantation, Grimward Plantation, Lewana Plantation, Wellington Plantation, Tallwanalla Plantation on June 9 and 10, 1990.

Dated at Perth this 10th day of May 1990.

GRAHAM EDWARDS, Minister for Police

ROAD TRAFFIC ACT 1974

I Graham John Edwards, being the Minister for the Crown for the time being administering the Road Traffic Act 1974, acting pursuant to the powers conferred by section 83 (1) of that Act, and the consent of the Local Authority/Authorities having been obtained and nominated for the purpose of Cycle Time Trials by Members/Entrants of the Australian Time Trials Association on June 3 and July 7, 1990 between the hours of 8.00 am to 9.00 am do hereby approve the temporary suspension of regulations made under such Act on the carriageways mentioned hereunder.

Racing to be confined to the extreme left hand side of the carriageway only on Baille Road, Bannister Road—Canning Vale.

Dated at Perth this 10th day of May 1990.

GRAHAM EDWARDS, Minister for Police.

ROAD TRAFFIC ACT 1974

I Graham John Edwards, being the Minister for the Crown for the time being administering the Road Traffic Act 1974, acting pursuant to the powers conferred by section 83 (1) of that Act, and the consent of the local authority/authorities having been obtained and nominated for the purpose of foot races by members/entrants of the Race Walking Club of W.A. (Inc.) on June 3, 1990 between the hours of 9.00 am and 11.00 am do hereby approve the temporary suspension of regulations made under such Act on the carriageways mentioned hereunder.

Racing to be confined to the right hand side of the carriageway on Richardson Street, Melville Parade between Richardson Street and Judd Street—South Perth.

Dated at Perth this 10th day of May 1990.

GRAHAM EDWARDS, Minister for Police.

ROAD TRAFFIC ACT 1974

I Graham John Edwards, being the Minister for the Crown for the time being administering the Road Traffic Act 1974, acting pursuant to the powers conferred by section 83 (1) of that Act, and the consent of the local authority/authorities having been obtained and nominated for the purpose of cycle races by members/entrants of the Pinjarra Senior High School on May 17, 1990 between the hours of 2 pm and 3 pm do hereby approve the temporary suspension of regulations made under such Act on the carriageways mentioned hereunder.

Racing to be confined to the extreme left hand side of the carriageway only on Greensland Road, Pinjarra area.

Dated at Perth this 7th day of May 1990.

GRAHAM EDWARDS, Minister for Police.

ROAD TRAFFIC ACT 1974

I Graham John Edwards, being the Minister for the Crown for the time being administering the Road Traffic Act 1974, acting pursuant to the powers conferred by section 83 (1) of that Act, and the consent of the local authority/authorities having been obtained and nominated for the purpose of cycle races by members/entrants of the Albany Cycling Club on June 9, 16, 23 and 30 1990 between the hours of 2.00 pm and 4.00 pm do hereby approve the temporary suspension of regulations made under such Act on the carriageways mentioned hereunder.

Racing to be confined to the extreme left hand side of the carriageway only on:

1. Princess Royal Drive, Lower Denmark Road, Rutherford Road, South Coast Highway, Hanrahan Road on June 9, 1990.
2. Albany Highway, Albany-Mount Barker and return on June 16, 1990.
3. Lower Denmark Road, Torbay and return on June 23, 1990.
4. South Coast Highway, Albany Highway—Denmark-Albany on June 30, 1990.

Dated at Perth this 10th day of May 1990.

GRAHAM EDWARDS, Minister for Police.

ROAD TRAFFIC ACT 1974

I Graham John Edwards, being the Minister for the Crown for the time being administering the Road Traffic Act 1974, acting pursuant to the powers conferred by section 83 (1) of that Act, and the consent of the local authority/authorities having been obtained and nominated for the purpose of cycle races by members/entrants of the Southern Districts Cycling Club on May 26 and 27, 1990, between the hours of 12.30 pm-4.30 pm and 9.30 am-12.30 pm (respectively), do hereby approve the temporary suspension of regulations made under such Act on the carriageways mentioned hereunder.

Racing to be confined to (1) Pickering Brook Road, Canning Road, Brookton Highway for 35 km and return to start. (2) Pickering Brook Road, Brackan Road, Patterson Road, Walnut Road, Glen Isla Road, Canning Road—Pickering Brook.

Dated at Perth this 10th day of May 1990.

GRAHAM EDWARDS, Minister for Police.

RACING AND GAMING

TOTALISATOR AGENCY BOARD BETTING ACT 1960

TOTALISATOR AGENCY BOARD (APPOINTMENT OF DEPUTY MEMBER) INSTRUMENT 1990

Made by the Minister for Racing and Gaming under section 8 (2b) of the *Totalisator Agency Board Betting Act 1960*.

Citation

1. This instrument may be cited as the *Totalisator Agency Board (Appointment of Deputy Member) Instrument 1990*.

Definitions

2. In this instrument—

“the Act” means the *Totalisator Agency Board Betting Act 1960*; and

“the Board” means the Totalisator Agency Board.

Appointment of Deputy Member

3. Under section 8 (2b) of the Act, Michael Joseph Egan of the Office of Racing and Gaming is appointed the deputy of the Permanent Head of the Office of Racing and Gaming in his capacity as a member of the Board.

PAMELA BEGGS, Minister for Racing and Gaming.

GAMING COMMISSION ACT 1987

GAMING COMMISSION (APPOINTMENT OF DEPUTY MEMBER) INSTRUMENT 1990

Made by the Minister for Racing and Gaming under section 12 (4) of the *Gaming Commission Act 1987*.

Citation

1. This instrument may be cited as the *Gaming Commission (Appointment of Deputy Member) Instrument 1990*.

Definitions

2. In this instrument—

“the Act” means the *Gaming Commission Act 1987*; and

“the Commission” means the Gaming Commission of Western Australia established under the Act.

Appointment of Deputy Member

3. Under section 12 (4) (a) of the Act, Michael Joseph Egan of the Office of Racing and Gaming is appointed deputy of the chairman.

PAMELA BEGGS, Minister for Racing and Gaming.

SUMMARY OF LIQUOR LICENSING APPLICATIONS

The following is a summary of applications received under the Liquor Licensing Act 1988 and required to be advertised. Any person wishing to obtain more details about any application, or about the objection process, should contact the Liquor Licensing Division, 1st Floor, Hyatt Centre, 87 Adelaide Terrace, Perth (telephone: 425 1888), or consult a solicitor or relevant industry organisation.

App. No.	Applicant	Nature of Application	Last Day for Objections
<i>Transfer of Licence</i>			
286	Sanstar P/L	Transfer of tavern licence known as Carnarvon Tavern situated at Carnarvon from Blue Glen P/L	26/5/90

Licence No.	Applicant	Nature of Application	Last Day for Objection
287	Sebel Holdings P/L	Transfer of hotel restricted licence known as Rhodes Hotel situate South Perth from Black Swan Caterers & Enterprises P/L	26/5/90
288	St Tropez Holdings P/L	Transfer of restaurant licence known as Flying Dutchman situate Busselton from Gradus Johannes Ten Heggler	25/5/90
289	Christie Holdings P/L & Partag P/L	Transfer of tavern licence known as Malaga Tavern situate Malaga from Sheridan Ann Walsh	25/5/90
290	Palmerston Investments P/L & Dennis William Smart	Transfer of hotel licence known as Cunderdin Hotel situate Cunderdin from McKenzie P/L	26/5/90
291	Lousiross P/L	Transfer of tavern licence known as Woodbridge Tavern situate Guildford from Dondin P/L	29/5/90
292	Valerie Irene Way	Transfer of tavern licence known as Turfside Tavern situate Belmont from Ashguard P/L	31/5/90
293	Kaye Maree Williams	Transfer of store licence known as Durrant & Zonavas Varley Trading Co situate Lake Varley from Bonnie Ellen Ann Durrant	7/6/90
294	Yoshiya Restaurant (Perth) P/L	Transfer of restaurant licence known as Hana of Perth situate Perth from Hana Restaurants P/L	31/5/90
295	Brian Rhodes & Margaret Rhodes Lynn Maree Elliott & Gregory Irvine Elliott	Transfer of restaurant licence known as Skip-pers situate Mandurah from Jeannie Walker (S87)	8/6/90
296	Underline Holdings P/L	Transfer of wholesale licence known as Wine-west Liquor Supply situate Wanneroo from Southmark Agencies P/L	2/6/90
<i>New Licence</i>			
113B	Cesare Fermino Danielle	Application for a restaurant licence in respect of the Cafe Firenze, Corner Lord & Wellington Fair, Perth	14/6/90
90A	Mindarie Keys Resort Hotel P/L	Application for a special facility licence in respect of the Mindarie Mermaid Charter Vessel, Mindarie Keys Marina Resort Hotel, Ocean Falls Blvd, Mindarie	18/6/90
91A	Charles Walter Johnston	Application for a conditional grant tavern licence in respect of the Condingup Tavern, Lot 6 and 7 Corner Eyre & Sutcliffe Sts, Coolgardie	21/6/90
92A	Kenneth Ross Hawkins	Application for a conditional grant special facility licence in respect of the Coolgardie Motel, Lots 95-98 Bayley St, Coolgardie	14/6/90

Licence No.	Applicant	Nature of Application	Last Day for Objection
<i>Alterations to Conditions of Licence</i>			
604 2651 8	Augusta Social & Bowling Club	Variation of condition relating to Augusta Social & Bowling Club, Augusta to include change of trading hours Sunday 10 a.m. to 7 p.m.	N/A
619 1783 0	Canning Rugby League Football Club (Inc)	Variation of condition relating to Canning Rugby League Football Club Inc, Wilson to allow the sale of packaged liquor to members	N/A
606 2775 5	Kenneth Ross Edwards	Variation of conditions relating to Coolgardie Motel, Coolgardie to grant an indefinite extended trading permit, under subsection (c), to provide liquor to lodgers and their guests in the defined areas, being the existing bar to restaurant and poolside, without meals	N/A
619 2645 0	Byford Football & Sportsmans Club Inc	Variations of conditions relating to Byford Football & Sportsmans Club Inc, Byford to include change of trading hours Saturday 5 p.m to 7.30 p.m.	N/A
619 3019 7	South Perth Lawn Tennis Club Inc	Variation of conditions relating to South Perth Lawn Tennis Club Inc, Como to allow suppliers to be unspecified within the kilometre range allowable	N/A
<i>Alteration to Premises</i>			
602 2025 5	Eretta P/L	Application for alterations in respect of premises known as Craigie Tavern to add a storage area by enclosing and roofing existing yard as shown on drawings A1	N/A
601 0247 7	Warwelt P/L	Application for alterations in respect of premises known as Victoria Park Hotel, Victoria Park to enclose existing verandah in glazing to curtail excessive noise and included as part of licensed premises	N/A
602 2816 7	Fabin Holdings P/L	Application for alterations redefinition in respect of premises known as Woodvale Tavern, Woodvale to include extension to the Public Bar as per plans No. PO2 and PO1	N/A
604 0482 0	Byford & District Country Club	Application for alterations in respect of premises known as Byford & District Country Club to include installation of a shower and change cubicle in men's toilet	N/A
603 1937 2	P G & A Trollio L & R Bevilacqua	Application for alterations in respect of premises known as Carrington Liquor Store, Palmyra to enclose existing drive though bottle shop and remove existing wall between liquor store and bottle shop	N/A
601 1610 5	Larry David Burkett	Application for variations relating to premises known as Potshot Inn, Exmouth to relocate existing bottle shop and administration office to new position as per plan No. 1	N/A

This notice is published under section 67 (5) of the Liquor Licensing Act 1988.

G. B. AVES, Director of Liquor Licensing.

RAILWAYS**WESTERN AUSTRALIAN GOVERNMENT RAILWAYS**

Railways Working Account for Quarter ended March 31, 1990 (as required by section 59 of the Government Railways Act).

Revenue and Expenditure	\$000
Revenue	73 748
Expenditure	81 499
Deficit	7 751
Fixed Assets	
Gross Value	761 470
Less depreciation (as at June 30, 1989)	189 365
	572 105

J. I. GILL, Commissioner of Railways.

STATE TAXATION**STAMP ACT 1921**

(Section 112N)

Notice

I, Ian Frederick Taylor, Minister for Finance and Economic Development, acting pursuant to subsection (1a) of section 112N of the Stamp Act hereby designate the Building Management Authority to be an exempt instrumentality for the purposes of subsection (1) (fa) (ii) of section 112N with effect on and from the date which this designation is published in the *Government Gazette*.

IAN TAYLOR, Minister for Finance and Economic Development.

WATER AUTHORITY**WESTERN AUSTRALIAN WATER RESOURCES COUNCIL ACT 1982****Notice of Appointment**

Made by His Excellency the Governor in Executive Council.

His Excellency the Governor has been pleased to appoint the following persons to be members of the Western Australian Water Resources Council established by the Western Australian Water Resources Council Act 1982—

- (a) Mr Figaro Natoli of Lot 37 Ross Street, Wanneroo on the nomination of the body known as the Western Australian Farmers Federation (Inc) being a person who is experienced and active in market gardening.
- (b) Mrs Joan Elizabeth Payne of Lot 139 Urch Road Roleystone on the nomination of the body known as the Conservation Council of Western Australia Inc.

Appointment to be for a term expiring on April 30, 1993.

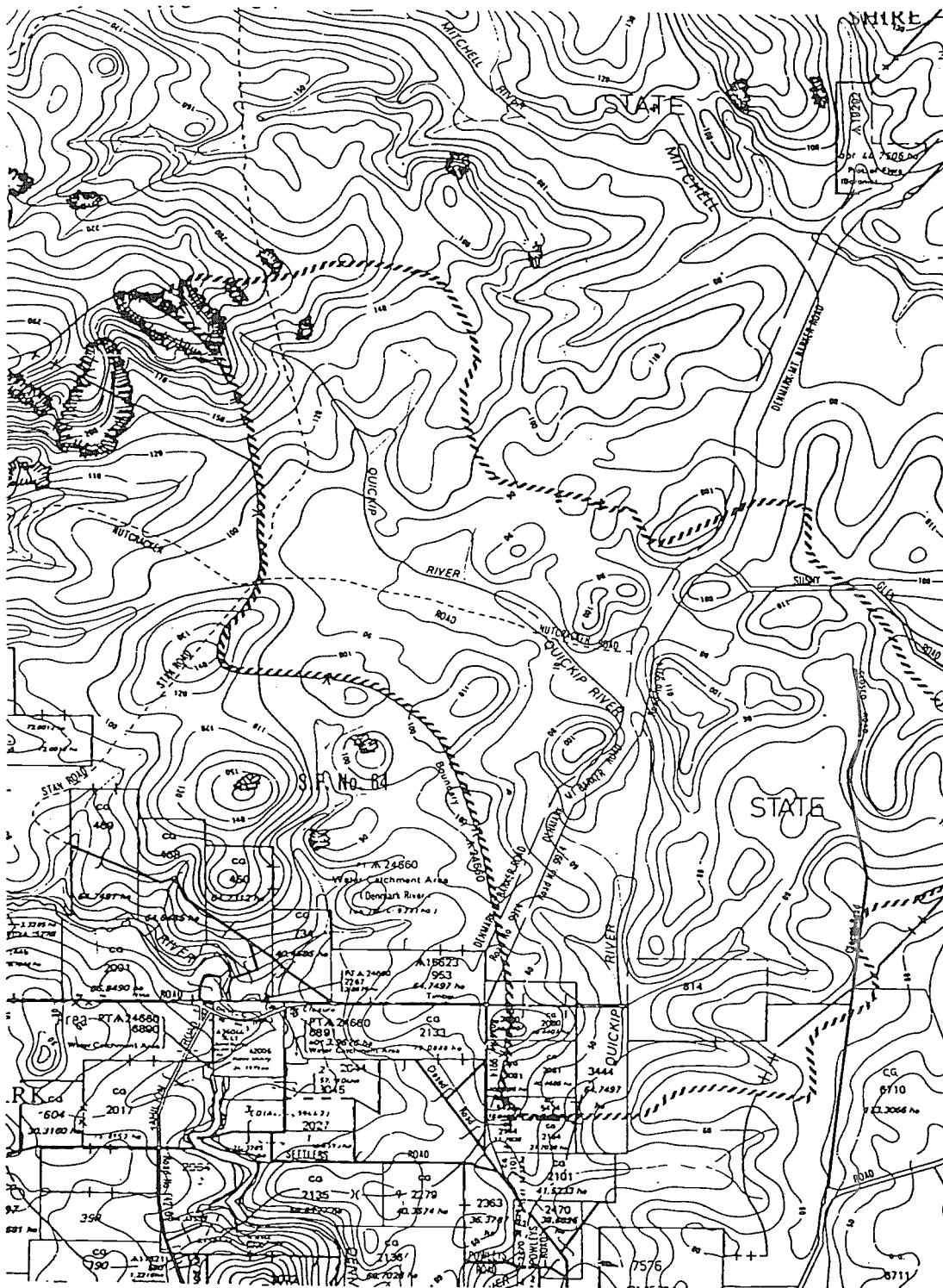
At a meeting of the Executive Council held in the Executive Council Chambers, Perth, this 22nd day of May 1990 the following Order in Council was ordered to be issued.

COUNTRY AREAS WATER SUPPLY ACT 1947
QUICKUP RIVER DAM CATCHMENT AREA
ORDER IN COUNCIL

File: A20356.

Whereas it is enacted by section 9 (1) (a) of the Country Areas Water Supply Act 1947, that the Governor may, by Order in Council, constitute and define the boundaries of any catchment area and give to the catchment area such name or designation as may be directed by the Order in Council, now, therefore the Governor, acting by and with the advice and consent of the Executive Council does hereby constitute the catchment area as delineated and shown with symbolised boundary **////** on Water Authority of Western Australia Plan BX40 depicted below and assign the name Quickup River Dam Catchment Area thereto.

G. PEARCE, Clerk of the Council.



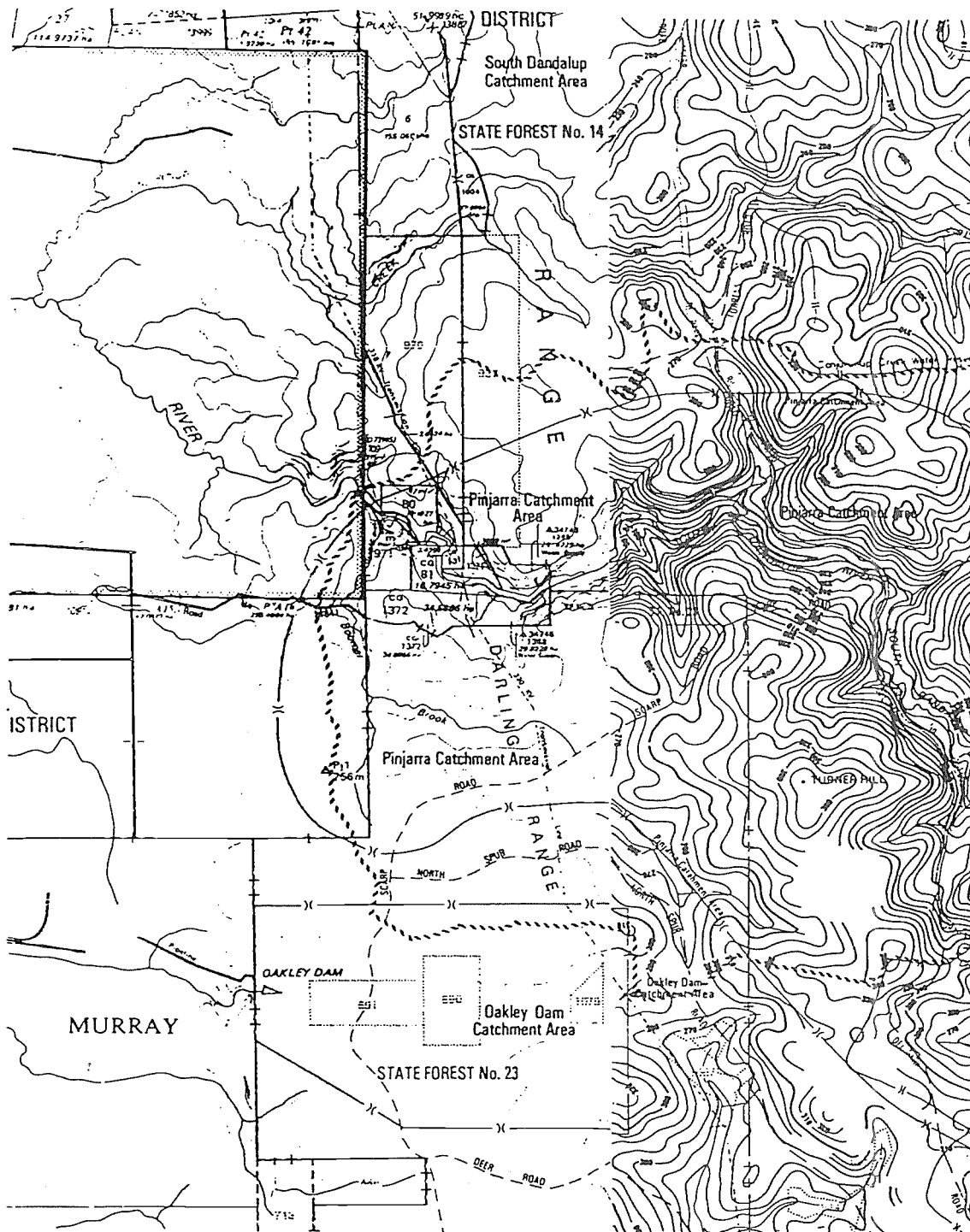
At a meeting of the Executive Council held in the Executive Council Chambers, Perth, this 22nd day of May 1990 the following Order in Council was ordered to be issued.

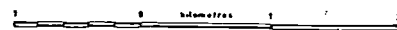

COUNTRY AREAS WATER SUPPLY ACT 1947
SOUTH DANDALUP PIPEHEAD DAM CATCHMENT AREA
ORDER IN COUNCIL

File: A23067.

Whereas it is enacted by section 9 (1) (a) of the Country Areas Water Supply Act 1947, that the Governor may, by Order in Council, constitute and define the boundaries of any catchment area and give to the catchment area such name or designation as may be directed by the Order in Council, now, therefore the Governor, acting by and with the advice and consent of the Executive Council does hereby constitute the catchment area as delineated and shown with symbolised boundary **////** on Water Authority of Western Australia Plan BX39 depicted below and assign the name South Dandalup Pipehead Dam Catchment Area thereto.

G. PEARCE, Clerk of the Council.





BOUNDARY OF SOUTH DANDALUP PESHAWAR CATCHMENT AREA

Shearer
CLERK OF THE EXECUTIVE COUNCIL

22 MAY 1990

NORTH POINT



At a meeting of the Executive Council held in the Executive Council Chambers, Perth, this 22nd day of May 1990 the following Order in Council was ordered to be issued.

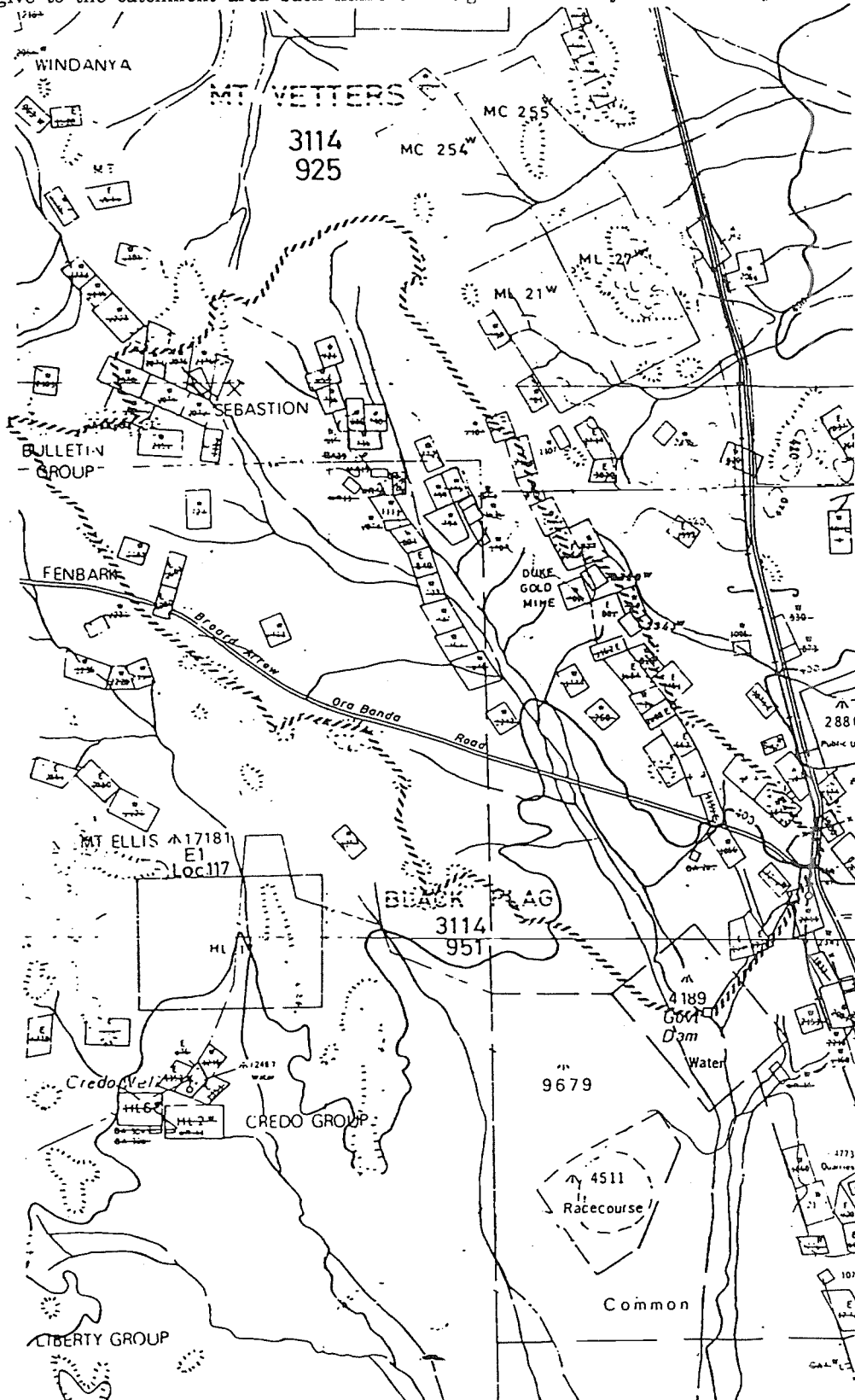
COUNTRY AREAS WATER SUPPLY ACT 1947


BROAD ARROW DAM CATCHMENT AREA

ORDER IN COUNCIL


File: A22721.


Whereas it is enacted by section 9 (1) (a) of the Country Areas Water Supply Act 1947, that the Governor may, by Order in Council, constitute and define the boundaries of any catchment area and give to the catchment area such name or designation as may be directed by the Order in



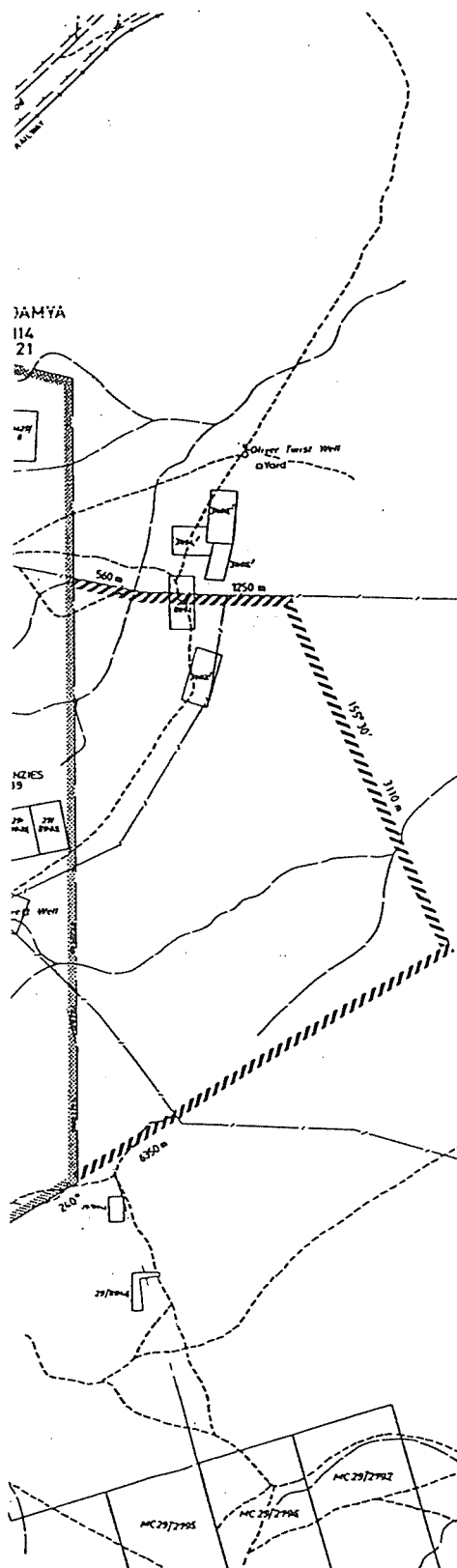
Council, now, therefore the Governor, acting by and with the advice and consent of the Executive Council does hereby constitute the catchment area as delineated and shown with symbolised boundary  on Water Authority of Western Australia Plan BW72 depicted below and assign the name Broad Arrow Dam Catchment Area thereto.

G. PEARCE, Clerk of the Council.



the Governor, acting by and with the advice and consent of the Executive Council does hereby extend the boundaries of the Menzies Water Reserve as delineated and shown with symbolised boundary  on Water Authority of Western Australia Plan WB93 depicted below

G. PEARCE, Clerk of the Council.



 EXISTING BOUNDARY OF MENZIES WATER RESERVE

 PROPOSED LOCATION TO MENZIES WATER RESERVE

NORTH POINT




CLERK OF THE EXECUTIVE COUNCIL

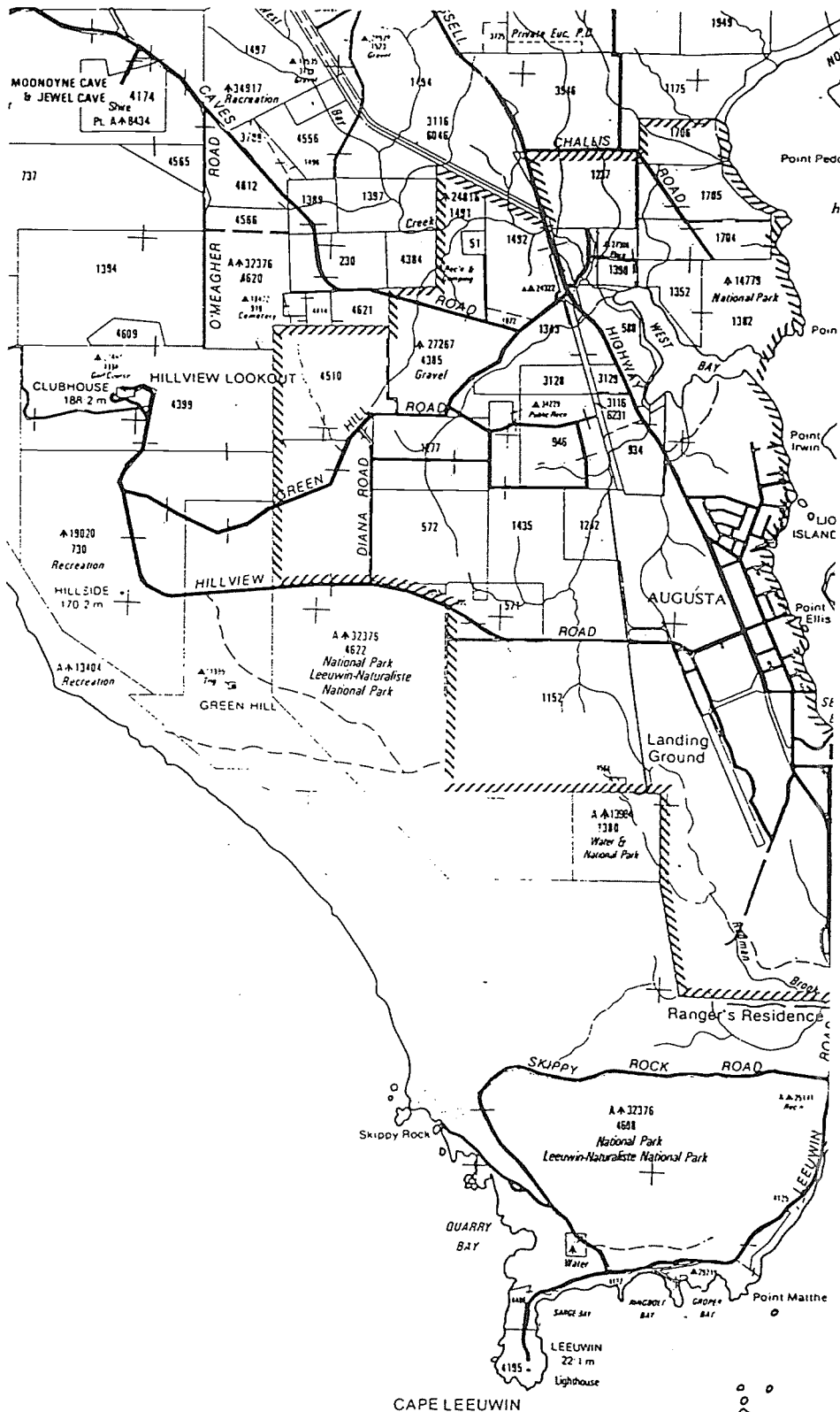
22 MAY 1990

At a meeting of the Executive Council held in the Executive Council Chambers, Perth, this 22nd day of May 1990 the following Order in Council was ordered to be issued.

COUNTRY TOWNS SEWERAGE ACT 1948
AUGUSTA SEWERAGE AREA
ORDER IN COUNCIL

File: A22985.


Whereas it is enacted by section 4 (a) of the Country Towns Sewerage Act 1948, that the Governor may, by Order in Council, constitute any part or parts of the State outside the boundaries of the Metropolitan Water, Sewerage and Drainage Area as constituted and defined by Act No. 43 of 1909

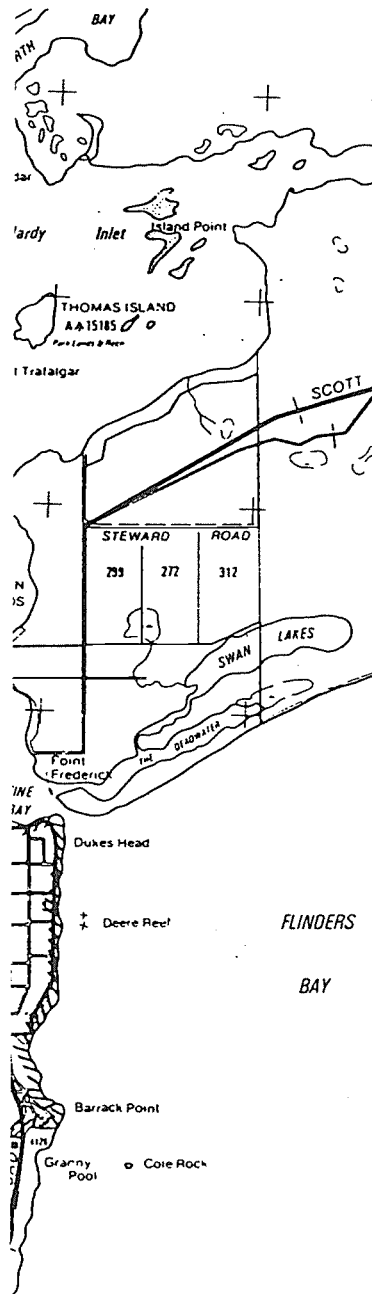


(as amended from time to time), as a sewerage area or sewerage areas under such name or names as may be directed by the Order in Council, now, therefore, I, the Governor, acting by and with the advice and consent of the Executive Council, do hereby constitute the sewerage area as defined in the schedule hereunder and assign the name Augusta Sewerage Area thereto.

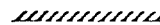
G. PEARCE, Clerk of the Council.

Schedule

All that area of land delineated and shown with symbolised boundary  on Water Authority of Western Australia Plan BY25 hereunder, as kept in the Water Authority of Western Australia.




FLINDERS
BAY

 BOUNDARY OF AUGUSTA SEWERAGE AREA



NORTH POINT




CLERK OF THE EXECUTIVE COUNCIL

22 MAY 1990

TENDERS**BUILDING MANAGEMENT AUTHORITY**

Tenders, closing at West Perth, at 2.30 pm on the dates mentioned hereunder, are invited for the following projects.

Tenders are to be addressed to:—

The Minister for Works,
c/o Contract Office,
Dumas House,
2 Havelock Street,
West Perth, Western Australia 6005

and are to be endorsed as being a tender for the relevant project.

The highest, lowest, or any tender will not necessarily be accepted.

Tender No.	Project	Closing Date	Tender Documents now available from:
24878 ...	Caversham-Riverbank Training Centre— Upgrading of Workshops including Single Storey Additions and Alterations	30/5/90	
24879 ...	Mount Henry Hospital—Site Power Supply Upgrade 1990	13/6/90	BMA West Perth
24881 ...	Subiaco—Sexual Assault Referral Centre— Single Storey Additions and Alterations	6/6/90	BMA West Perth

C. BURTON, Executive Director,
Building Management Authority.

Acceptance of Tenders

Tender No.	Project	Contractor	Amount
			\$
24867 ...	Pemberton District High School— Construction	Perkins Bros. Builders	2 086 544
24872 ...	Transportable Classrooms (3)—Primary Schools—Special Aboriginal Projects	Quality Builders Pty Ltd	327 818
24870 ...	Gosnells Primary School—Alterations and Additions to Library and Administration	Aristocrat Homes Pty Ltd ..	305 000
24866 ...	Quinns Rock Primary School—Additions and Alterations	Geo A. Esslemont & Son	1 153 600

MAIN ROADS DEPARTMENT*Tenders*

Tenders are invited for the following projects.

Tender documents are available from the Contracts Clerk, Ground Floor, Main Roads Department, Waterloo Crescent, East Perth.

Tender No.	Description	Closing Date
		1990
162/89 ..	Supply and delivery of Coldmix, Narrogin Division	May 29
169/89 ..	Supply and delivery of crushed aggregate, Carnarvon Division	June 1
178/89 ..	Supply and delivery of white road marking paint and thinners	June 1
192/89 ..	Construction of Bridge 1221 over the railway on the Kalgoorlie-Boulder Eastern Bypass	June 19
189/89 ..	Cleaning industrial buildings, Derby	June 13
190/89 ..	Cleaning departmental offices, Derby	June 13
191/89 ..	Cleaning departmental offices, Kununurra	June 13
10/90	Cleaning departmental offices, 28 Great Eastern Highway, Rivervale	June 27

J. F. ROSE, Acting Director, Administration and Finance.

MAIN ROADS DEPARTMENT—*continued**Acceptance of Tenders*

Contract No.	Description	Successful Tenderer	Amount
200/89 ..	Demolition of 1246 Albany Highway, Bentley	Tony's Demolition	\$ 2 800

D. R. WARNER, Director, Administration and Finance.

MARINE AND HARBOURS ACT 1981

New Ablution Block—Denham

Contract No.	Project	Closing Date	Tender Documents From:
EO94 ...	New Ablution Block Denham.....	5/6/90 2.30 p.m.	Administration Assistant Engineering Division

Construction of new ablution block, Lot 270, Denham.

Tender documents available from Monday, 14 May on payment of a non-refundable deposit of \$15.00

J. M. JENKIN, Executive Director.

MARINE AND HARBOURS ACT 1981

Dredging of Teggs Channel Harbour Entrance Channel and Harbour Basin—Carnarvon

Contract No.	Project	Closing Date	Tender Documents From:
EO95 ...	Carnarvon—Dredging of Teggs Channel Harbour Entrance Channel and Harbour Basin	5/6/90 2.30 p.m.	Administration Assistant Engineering Division

Dredging of Teggs Channel—Carnarvon—Entrance Channel and Harbour Basin.

Tender documents available from Monday, 21 May on payment of a non-refundable deposit of \$15.00

M. J. PAUL, Director Engineering.

STATE TENDER BOARD OF WESTERN AUSTRALIA

Tenders Invited

Date of Advertising	Schedule No.	Description	Date of Closing
1990			1990
May 11	70A1990	Metal Bins and Buckets for various Government Departments (initial one year period with the option of extending for a further one year)—Group Class No. 7240.....	May 31
May 11	446A1990	Two Hundred (200) only Natural Gas Upright Stoves for Homeswest—Group Class No. 7310...	May 31
May 11	451A1990	One (1) to Two (2) Crew Cab Flat Top Trucks for the Main Roads Department—Group Class No. 2320.....	May 31
May 18	118A1990	Envelopes for the initial contract period of one year with an option to extend for a further one year period—Various Government Departments.....	June 7

STATE TENDER BOARD OF WESTERN AUSTRALIA—*continued**Tenders Invited—continued*

Date of Advertising	Schedule No.	Description	Date of Closing
1990			1990
May 18	459A1990	One (1) to Two (2) only Self propelled Smooth Drum Vibrating Roller in accordance with Specification P491 for the Main Roads Department—Group Class No. 3895.....	June 7
May 18	458A1990	Supply and delivery of a Coronary Care and Ward Physiological Monitoring System for the Royal Perth Hospital—Group Class No. 6515.....	June 14
May 25	43A1990	Sterile Winged Infusion Sets (Scalp Vein) for various Government Departments for a two (2) year period. Current Contract expires on September 30, 1990—Group Class No. 6500	June 14
May 25	24A1990	Milk and Cream for various Government Departments for one (1) year period, from July 1, 1990 to June 30, 1991	June 21
		<i>Service</i>	
May 25	38A1990	Conduct Funerals of Deceased, Indigent Persons in the Metropolitan Area for the Dept of Community Services for a one (1) year period from October 17, 1990 to October 16, 1991	June 21

For Sale by Tender

Date of Advertising	Schedule No.	For Sale	Date of Closing
1990			1990
May 11	447A1990	1974 3 Berth and Kitchen Caravan (MRD 0925)—Recall for the Main Roads Department—Welshpool.....	May 31
May 11	448A1990	1960 J2 Bedford Crane Truck 4x2 (UQE 731) for the Department of Conservation and Land Management—Kirup.....	May 31
May 11	449A1990	1 x 1978 135 Massey Ferguson Tractor (XQE 763) and 1 x 1978 135 Massey Ferguson Tractor (XQE 764) for the Department of Conservation and Land Management—Ludlow.....	May 31
May 11	452A1990	1987 Ford Falcon XF Panel Van (MRD 2364); 1988 Nissan Navara King Cab Ute (MRD 2491); 1987 Nissan Urvan Van (MRD 9995); 1988 Nissan Navara Crew Cab Ute (MRD A004) and 1988 Holden Commodore Station Wagon (MRD 2488) for the Main Roads Department—Welshpool.....	May 31
May 18	453A1990	1988 Holden Commodore Sedan VL (6QL 990) for the Department of Regional Development and North West—Kalgoorlie.....	June 7
May 18	454A1990	1988 Nissan Navara 4x2 Dual Cab (6QR 273), 1988 Nissan Navara 4x4 Dual Cab (6QP 109), 1987 Mitsubishi Express 4x4 Van (6QO 679) and 1988 Nissan Navara 4x2 King Cab Utility (6QP 111) for the Department of Conservation and Land Management—Mundaring.....	June 7
May 18	455A1990	Secondhand Viscount Domestic Caravan (MRD 0035) and Secondhand Viscount Domestic Caravan (MRD 0040) for the Main Roads Department—Welshpool.....	June 7
May 18	456A1990	1988 Holden Commodore Sedan (MRD 2800) and 1988 Ford Falcon Utility (MRD A196) for the Main Roads Department—Welshpool.....	June 7
May 18	457A1990	One (1) only Secondhand Hyster Grid Roller (MRD 3643) for the Main Roads Department—Welshpool.....	June 7

STATE TENDER BOARD OF WESTERN AUSTRALIA—*continued*
For Sale by Tender—continued

Date of Advertising	Schedule No.	For Sale	Date of Closing
1990			1990
May 25	460A1990	1987 Mazda Van E2000 (MRD 9650) for the Main Roads Department—Welshpool	June 14
May 25	461A1990	1987 Toyota Hilux 4x4 Well Body (6QK 629), 1986 Toyota Hilux 4x2 Diesel Cab Chassis (6QH 557), 1988 Holden Camira Station Wagon (6QN 736), 1988 Holden VN Commodore Station Wagon (7NO 267), 1985 Toyota Landcruiser 4x4 Personnel Carrier (6QX 911) and 1988 Nissan Pintara Sedan (6QP 949) for the Dept of Conservation and Land Management—Mundaring	June 14

Tenders, addressed to the Chairman, State Tender Board, 815 Hay Street, Perth 6000 will be received for the abovementioned tenders until 10.00 am on the date of closing.

Tenders must be properly endorsed on envelopes otherwise they are liable to rejection. No tender necessarily accepted.

L. W. GRAHAM, Chairman, State Tender Board.

Accepted Tenders

Schedule No.	Particulars	Contractor	Rate
<i>Supply and Delivery</i>			
88A1989	Supply and Delivery of Seating and General Office Furniture—Group 5—Various Government Dept.	Various	Details on Request
350A1989	Installation and Commissioning of a Megalink Network Group Class No. 7000 for the Health Dept.	Scitec Comm. Systems Ltd .	Details on Request
351A1990	Supply and Delivery of Portable Computers and Transportable Printers Group Class No. 7000 for the Office of the Auditor General	Toshiba (Aust) Pty Ltd	Details on Request
383A1990	Supply and Delivery of a Crawler Loader Group Class No. 3805 for the Main Roads Dept.	Blackwood Hodge (Aust) P/L	Total \$116 300.00
691A1989	Supply and Delivery of Computing Equipment for the Ministry of Economic Development and Trade	Fujitsu Australia Ltd	
<i>Service</i>			
163A1990	Contract Cleaning—Duncraig Senior High Sch. Group Class No. 9999 for the Ministry of Edu.	Mastercare Property Serv. P/L	\$2 354.31 (per week) \$122 423.94 (per annum)
164A1990	Contract Cleaning—Kalamunda Senior High Sch. Group Class No. 9999 for the Ministry of Edu.	Tempo Serv. P/L	\$2 551.96 (per week) \$114 838.20 (per annum)
166A1990	Contract Cleaning—Gosnells Senior High Sch. Group Class No. 9999 for the Ministry of Edu.	Golden West Commercial & Retail Cleaning	\$1 923.31 (per week) \$86 549.08 (per annum)
201A1990	Pest Control Services for the Authority of Intellectually Handicapped Persons	Rentokil P/L	Details on Request

STATE TENDER BOARD OF WESTERN AUSTRALIA—continued

Accepted Tenders—continued

Schedule No.	Particulars	Contractor	Rate
204A1990	Contract Cleaning—Como Senior High Sch. Group Class No. 9999 for the Ministry of Edu.	Servo Systems	\$1 886.27 (per week) \$84 882.15 (per annum)
205A1990	Contract Cleaning—John Curtin Senior High Sch. Group Class No. 9999 for the Ministry of Edu.	Compact Cleaning Services.	\$2 815.56 (per week) \$126,700.00 (per annum)
206A1990	Contract Cleaning—Ocean Reef Senior High Sch. Group Class No. 9999 for the Ministry of Edu.	Mastercare Property Serv. P/L	\$2 435.34 (per week) \$126 637.5 (per annum)
207A1990	Contract Cleaning—Wanneroo Senior High Sch. Group Class No. 9999 for the Ministry of Edu.	Mastercare Property Serv. P/L	\$2 248.00 (per week) \$116 895.83 (per annum)
208A1990	Contract Cleaning—Thornlie College of TAFE Group Class No. 9999 for the Ministry of Edu.	Quirk Corp Cleaning Aust P/L	\$5 817.87 (per week) \$261 804.00 (per annum)
209A1990	Contract Cleaning—Hedland Senior High Sch. Group Class No. 9999 for the Ministry of Edu.	Berkeley Challenge Prop- erty Serv. P/L	\$2 449.78 (per week) \$127 388.67 (per annum)
<i>Purchase and Removal</i>			
339A1990	1982 Mazda 23 Seat Bus (MRD 6065)—Welshpool	William Wood Motors	Item 1 \$3 039.00
390A1990	1978 Massey Ferguson 185 Tractor (XQE 810)—Manjimup	M. Zuvela	Item 1 \$5 501.80
409A1990	One secondhand Trailer mounted Stamford 10 kW Generator Set (MRD 3155)—Welshpool	Global Machinery	Item 1 \$1 246.00
421A1990	One secondhand Stihl Chainsaw Model 024 (CLM 6778)	Richard Colum	Item 1 \$500.00
	One secondhand Stihl Chainsaw Model 024 (CLM 6671)		Item 2 \$500.00
	One secondhand Stihl Chainsaw Model 024 (CLM 6670)		Item 3 \$500.00
	One secondhand Stihl Chainsaw Model 024 (CLM 6776)		Item 4 \$500.00
	One secondhand Stihl Chainsaw Model 041 (CLM 6087)	M. J. Meehan	Item 5 \$380.00
	One secondhand Stihl Chainsaw Model 041 (CLM 6169)	E. D. Tucker	Item 6 \$350.00
	One secondhand Victa Mower Model Redmower—Ludlow	D. L. Bennett	Item 7 \$91.50
431A1990	1981 Honda Motor Cycle (UQ 337)	G. D. Pritchard	Item 1 \$300.00
	1983 Honda Motor Cycle (UQ 528)—Mundaring		Item 3 \$350.00
433A1990	1987 Nissan Navara Dual Cab Diesel 4x4 Utility (6QN 393)	Kevin Davis Carworld	Item 2 \$13 570.00
	1986 Toyota Hilux 4x4 Tray Back (6QH 738)		Item 3 \$10 680.00
	1987 Ford Falcon Sedan (6QL 890)—Mundaring	Leederville Mitsubishi	Item 1 \$9 870.00
434A1990	1987 Nissan Pintara GX Sedan (MRD 2344)—Carnarvon	E. G. Fox	Item 1 \$11 011.00
435A1990	1989 Ford Falcon Panel Van (MRD A621)—Welshpool	William Wood Motors	Item 1 \$7 839.00
436A1990	1978 McDonald Steel Wheel Roller (MRD 0843)—Welshpool	Shire of Busselton	Item 1 \$3 750.00
437A1990	1087 Nissan Pulsar 4 Door hatch Sedan (6QO 008)—Mundaring	Kevin Davis Carworld	Item 1 \$9 260.00

WATER AUTHORITY OF WESTERN AUSTRALIA

Tenders

Tenders are invited for the projects listed below and will be accepted up to 2.30 pm on the closing date specified.

Tender documents are available from the Supply Services Branch, Level 2, Entry 4, John Tonkin Water Centre, 629 Newcastle Street, Leederville, WA 6007.

Tender documents must be completed in full, sealed in the envelope provided and placed in the Tender Box located at the above Leederville address.

The lowest or any tender may not necessarily be accepted.

Contract No.	Description	Closing Date
		1990
NM900614 ..	The construction of two (2) 225 m ³ reinforced concrete circular roofed tanks (or alternative), at Warburton	12 June

Accepted Tenders

Contract	Particulars	Contractor	Price
AS900609	Harris Dam Electrical Installation	James Watt (Electrical Pty Ltd)	\$138 388
AS903004	Transport of Liquid Waste, Perth Metropolitan Region	Liquid Salvage Pty Ltd ..	Schedule of Rates

W. COX, Managing Director.

PUBLIC NOTICES**TRUSTEES ACT 1962**

Creditors, next of kin or others having claims in respect of the estate of Darryl Lyall Sandford late of 9 Gleddin Avenue, Leinster W.A. deceased who died on the 13th June, 1989 are to send particulars of their claims to the administrators Edith Amy Sandford and William Leslie Sandford care of the undermentioned Solicitors by the 1st August 1990 after which date the administrators will distribute the assets having regard only to the claims of which they then have notice.

McSwineys, Solicitors, 57 Reid Street, Wangaratta. 3677. Victoria.

TRUSTEES ACT 1962

Notice to Creditors and Claimants

In the matter of the estate of David Golding late of Unit 4, Haddon Place, 39 The Esplanade, South Perth in the State of Western Australia, Retired Business Proprietor, deceased.

Creditors and other persons having claims (to which section 63 of the Trustees Act 1962 relates) in respect of the estate of the abovenamed deceased who died on the 16th day of December 1984 are required to send particulars of their claims to the Administrator Adam D. Golding, 4 Catherine Street, Subiaco in the said State on or before the 27th day of June 1990 after which date the Administrator may convey or distribute the assets of the estate having regard only to the claims of which the Administrator then has notice.

ADAM GOLDING.

TRUSTEES ACT 1962

Notice to Creditors and Claimants

Creditors and other persons having claims (to which section 63 of the Trustees Act relates) in respect of the Estates of the undermentioned deceased persons are required to send particulars of their claims to me on or before the 25th day of June 1990, after which date I may convey or distribute the assets, having regard only to the claims of which I then have notice.

Arlidge, Jean Emily, late of Alchera Homes, Esperance, died 27/3/90.

Bowen, Matilda Mary, formerly of 7 Beaton Street, Wilson, late of Gwenyfred Nursing Home, 62 Gwenyfred Road, South Perth, died 4/3/90.

Bunning, Neville Mirvane, late of 93 Salisbury Street, Subiaco, died 28/4/90.

Burrows, Ruth Victoria, late of 19 Halse Crescent, Melville, died 6/5/90.
De Bretton, Phyllis Annie, late of 13 Bowden Avenue, Armadale, died 28/4/90.
Douglas Ross, late of 15 Dempster Road, Karrinyup, died 8/7/84.
Doyle, Lillian Janetta, late of Home of Peace, Walter Road, Inglewood, died 24/4/90.
Evans, Theresa, late of Mount Saint Camillus Nursing Home, 138 Lewis Road, Forrestfield, died 7/2/90.
Fletcher, Winifred Mae, late of 14 Bricknell Road, Attadale, died 26/4/90.
Gordon, Gwenneth Vera, late of 3 Brady Street, Mount Hawthorn, died 25/11/78.
Hamilton, Myra Norma, late of 18 Lookout Road, Kalamunda, died 27/4/90.
Harris, Samuel Frederick, late of Santralla Nursing Home, 16 Duncan Street, Victoria Park, died 11/5/90.
Hicks, John Henry, formerly of 42 Oglivie Road, Mount Pleasant, late of Applecross Nursing Home, Riverway Applecross, died 10/4/90.
Ingram, Stanley Ronald, late of 76 Alfreda Street, Morley, died 24/3/90.
McLeod, Margaret Ellen, late of 8 Regent Street, Collie, died 11/4/90.
Mathews, Margaret Rosalie, late of 45A Darley Circle, Bullcreek, died 26/4/90.
Maxwell, Thomas William, late of Unit 605 Mavis Cleaver Court, Wootliff Way, Bentley, died 25/4/90.
Miller, Clara Amelia, formerly of Flat G5 Harler Place, Wellington Street, Mosman Park, late of Hamilton Hill Nursing Home, died 3/4/90.
Murdock, Beatrice May, late of St. George's Nursing Home, 20 Pinaster Street, Mount Lawley, died 7/4/90.
Normington, Leslie Maxwell, late of 225 Wittenoom Street, Boulder, died 12/1/89.
O'Dea, Lorna Leonie, formerly of Unit 11, Montana Homes, Coolgardie, late of Kalgoorlie Regional Hospital, Kalgoorlie, died 9/5/90.
Opie, Leonard Frederick Stewart, late of 120 Edinboro Street, Mount Hawthorn, died 22/3/90.
Pizer, John Charles, formerly of 63 Tyler Street, Joondanna, late of 1/28 Marangaroo Drive, Marangaroo, died 20/4/90.
Preece, Madge Annie, late of Braemar Nursing Home, 214 Canning Highway, East Fremantle, died 23/3/90.
Pursell, Ethel Maud, late of Villa Maria Homes Inc, Bussell Highway, Busselton, died 5/5/90.
Rozbicka, Helena, late of 31 The Avenue, Nedlands, died 1/4/90.
Richardson, Eric Charles, late of Geegeelup Hostel, Scot Street, Bridgetown, died 28/4/90.
Riordan, Mary Eileen, late of 133 Wright Street, Kewdale, died 6/5/90.
Stanley, Harry Perham, late of Unit 12, 65 Frederick Road, Hamilton Hill, died 1/5/90.
Ugle, Lorna Maureen, late of Graylands Hospital, Lantana Avenue, Graylands, died 5/5/90.
Willcock, Madeline Jocelyn, formerly of 20 Elizabeth Street, Cottesloe, late of 137 Rochdale Road, Claremont, died 28/4/90.

Dated this 18th day of May 1990.

J. A. MACK, Deputy Public Trustee, Public Trust Office,
565 Hay Street, Perth WA 6000.

TRUSTEES ACT 1962

NOTICE TO CREDITORS AND CLAIMANTS

Creditors and other persons having claims (to which section 63 of the Trustees Act 1962 relates) in respect of the Estates of the undermentioned deceased persons, are required by Perpetual Trustees W.A. Ltd. of 89 St. George's Terrace, Perth, to send particulars of their claims to the Company, by the undermentioned date, after which date the said Company may convey or distribute the assets, having regard only to the claims of which the Company then has notice.

Claims for the following expire one month after the date of publication hereof.

Devlin, Joyce, late of 2 Houtmans Street, Rossmoyne, formerly of 67 Thelma Street, Como. Widow, died 17/2/90.

Jonker, Jacobus Gerardus Theodorus, late of 22 Starling Street, Hamilton Hill. Retired Butcher (in the Will labourer), died 24/2/90.

Schiller, Ronald Edmond, late of Third Avenue, Kendenup, Field Manager, died 3/4/90.

Sholl, Arthur George, late of 26 Doonan Road, Nedlands. Retired Public Servant, died 18/4/90.

Vietch, Dora, late of 83 Derby Road, Shenton Park, Widow, died 26/4/90.

Wrightson, Leonard Samuel, late of Mount Barker Road, (in the Will R.M.B. 634), Denmark W.A., died 12/3/90.

Dated this 23rd day of May, 1990.

J. KMIECIK, Manager Trusts and Estates Administration.

COMPANIES (WESTERN AUSTRALIA) CODE

M & B Cabinet Supplies Pty Ltd

Notice of Resolution

At an Extraordinary General Meeting of Members of M & B Cabinet Sales Pty Ltd, duly convened and held at 3rd Floor, 200 Adelaide Terrace, Perth on 16th May 1990, the special resolution set out below was duly passed.

That the Company be wound up voluntarily and that Anthony D. Macri be appointed Liquidator.

Dated 16 May 1990.

A. D. MACRI, Liquidator.

PARTNERSHIP ACT 1985

Notice of Dissolution of Partnership

I, Rodney Joseph Shipway hereby give notice that due to the sale of Farmlands the partnership of E & N Shipway is now no longer required. Therefore, it is my intention that as of the 30th June 1989 the partnership be dissolved.

RODNEY JOSEPH SHIPWAY.

PARTNERSHIP ACT 1912

Mann Judd

Chartered Accountants

The above Company wishes to advise the retirement of Anthony Thomas Brennan, Trevor Michael Gorey, and Brian Francis McCann from the Partnership.

B. S. HANRAHAN, Administration Manager.

BENEFICIAL FINANCE CORPORATION LIMITED

Registrar of Unclaimed Monies held by Beneficial Finance Corporation

Name of Owner	Total Due	Description of Unclaimed Money	Date of Last Claim
Saechiem, N.	34.58	Debenture Interest	3/83
Summerford, J. & M.	104.23	Debenture Interest	3/83
Summerford, J. & M.	103.99	Debenture Interest	6/83
Summerford, J.	11.67	Debenture Interest	6/83
Moll, E. J.	100.00	Inactive Investment	8/83
Summerford, J. & M.	105.13	Debenture Interest	12/83
Summerford, J. G.	11.95	Debenture Interest	12/83
	\$471.55		

INQUIRY AGENTS LICENSING ACT 1954

APPLICATION FOR LICENCE IN THE FIRST INSTANCE

To the Court of Petty Sessions at Perth I Donald Kenneth Weaver of 103 Bank Street, East Victoria Park, Occupation Business Manager having attained the age of twenty-one years, hereby apply on my own behalf for a licence under the abovementioned Act. The principal place of business will be at 103 Bank Street, East Victoria Park.

Dated the Eleventh day of May 1990.

D. K. WEAVER, Signature of Applicant.

APPOINTMENT OF HEARING

I hereby appoint the 3rd day of July 1990 at 2.15 o'clock in the afternoon as the time for the hearing of the foregoing application at the Court of Petty Sessions at Perth.

Dated the 14th day of May 1990.

A. LAING, Clerk of Petty Sessions.

Objection to the granting of the application may be served on the applicant and the Clerk of Petty Sessions at any time prior to seven days before the date appointed for the hearing.



STATE PRINTING DIVISION
Department of Services

22 STATION STREET WEMBLEY 6014 WESTERN AUSTRALIA
TELEPHONE 383 8811 FAX 382 1079

AVAILABLE FOR SALE . . .

LIST OF REGISTERED LICENCE HOLDERS, WA —GOVERNMENT GAZETTE (SPECIAL) No. 7

Credit Providers—Employment Agents—Finance Brokers—Land Valuers—Motor
Vehicle Dealers—Car Market Operators—Motor Vehicle Sales Persons—Motor
Vehicle Yard Managers—Real Estate & Business Agents—Business Agents—
Real Estate Developers—Real Estate & Business Sales Representatives—
Settlement Agents

THIS COMPREHENSIVE LISTING IS AVAILABLE AT
\$7.00 PLUS \$3.20 POSTAGE (LOCAL) FROM

PUBLICATION SALES BRANCH
22 STATION ST, WEMBLEY 6014
PHONE 383 8854 or 383 8855

GOVERNMENT PUBLICATIONS CENTRE
GROUND FLOOR, ALEXANDER LIBRARY
PERTH CULTURAL CENTRE
PERTH 6000
PHONE 227 7375

DEPARTMENT OF SERVICES
INFORMATION CENTRE
GROUND FLOOR SUPPLY HOUSE
815 HAY ST, PERTH 6000
PHONE 327 0716 or 327 0727

CURRENT RELEASE

W.A. LAW ALMANAC 1989

Prices: —

Counter Sales — \$8.50

Mailed plus postage on 300 grams


Report of an Analytical Study of the proposed Corridor
Plan for Perth and possible alternative approach to a
regional plan for the Metropolitan area, 4th August, 1971,
to 31st January, 1972 by Paul Ritter.

Prices: —

Counter Sales — \$5.00

Mailed plus postage on 500 grams

NEW PERTH CENTRAL Publication Sales Centre



**OVER THE COUNTER SALES OF
STATE GOVERNMENT PUBLICATIONS
INCLUDING:**

- Bills
- Acts
- Regulations
- Hansard
- Government Gazettes
- Industrial Awards
- Industrial Gazettes
- Budget Papers


**NEW TENANCY AGREEMENT ACT LEGISLATION AND
LEGAL DOCUMENTATION**



**DEPARTMENT OF SERVICES
INFORMATION CENTRE**

**SUPPLY HOUSE, 815 HAY STREET,
PERTH (Ground Floor)
Telephone: 327 0727—327 0716**

PERTH OBSERVATORY



THE W.A. SPECIALISTS IN
ASTRONOMICAL
Research & Educational Astronomy
PUBLIC TOURS (DAY & NIGHT)
FIELD NIGHTS, LECTURES
Astronomical Information

Astronomical Handbook
Sun rise & set; Moon rise & set
Legal advice
Chronometer calibration
Astronomical souvenirs

SERVING WESTERN AUSTRALIA SINCE 1896


WALNUT ROAD, BICKLEY 6076
TELEPHONE 293 8255 FAX 293 8138

ASTRONOMY IS LOOKING UP

STATE MICROFILM BUREAU

The Microfilm Bureau provides a central micrographics support centre for all government departments and agencies.

Our range of services includes:

- 
- Consulting to help clients choose the right type of microfilm for their specific needs.
 - Film production
 - * filming
 - * processing
 - * duplicating
 - Microfilm formatting
 - Quality assurance
 - Microfilm storage
 - A range of other services including a pick-up and delivery courier facility.

Call us to discuss your microfilm needs:

State Microfilm Bureau
7th Floor
12 Victoria Avenue
PERTH WA 6000

TELEPHONE: (09) 221 3288
FAX: (09) 221 1382

CONTENTS

REGULATIONS, BY-LAWS, RULES, DETERMINATIONS, ORDERS

	Page
Cemeteries—	
By-laws—	
Shire of Tammin.....	2415
Gaming Commission (Appointment of Deputy Member) Instrument 1990.....	2442
Health Act—	
By-laws—	
Town of Claremont.....	2398
Shire of Albany.....	2399
Shire of Kojonup.....	2398
Hospitals (Services Charges) Regulations 1984—Hospitals (Services Charges for Compensable Patients) Amendment Determination 1990.....	2397
Hospitals (Services Charges) Amendment Regulations (No. 2) 1990.....	2397
Local Government Act—	
By-laws—	
Town of Kwinana—By-laws relating to Signs and Bill Posting.....	2418-19
Orders—	
City of Perth and City of Stirling.....	2417-18
Shire of Albany.....	2416
Shire of Dundas.....	2416
Local Government (Qualification of Municipal Officers) Regulations.....	2410
Main Roads Act—Regulation 7 of the Main Roads (Control of Signs) Regulations 1983.....	2421-22
Plant Diseases Amendment Regulations (No. 2) 1990.....	2736-87
Plant Diseases (Apple Scab) Notice 1990.....	2391
Plant Diseases (Potato Cyst Nematode) Notice 1990.....	2392
Poisons (Scheduled Substances) Amendment Order.....	2397
Soil and Land Conservation (Esperance Land Conservation District) Amendment Order 1990.....	2389
Soil and Land Conservation (Kondinin Soil Conservation District) Amendment Order 1990.....	2388-89
Soil and Land Conservation (North Stirlings Soil Conservation District) Amendment Order 1990.....	2390-91
The Western Australian Meat Marketing Corporation (Appointment of Member) Instrument 1990.....	2389
Totalisator Agency Board (Appointment of Deputy Member) Instrument 1990.....	2442

GENERAL CONTENTS

	Page
Agriculture.....	2376-92
Conservation and Land Management.....	2393-94
Consumer Affairs.....	2394
Crown Law.....	2395
Education.....	2395-96
Electoral.....	2396
Health.....	2397-99
Industrial Relations.....	2400
Land Administration.....	2400-10
Local Government.....	2410-2420
Main Roads.....	2421-25
Mines.....	2425-27
Planning and Urban Development.....	2427-37
Police.....	2437-41
Proclamations.....	2375
Public Notices—	
Companies.....	2462-63
Deceased Estates.....	2461-62
Inquiry Agents.....	2463
Public Trustee.....	2461-62
Partnerships Dissolved.....	2463
Unclaimed Moneys.....	2463
Racing and Gaming.....	2442-44
Railways.....	2445
State Taxation.....	2445
Tenders—	
Building Management Authority.....	2456
Main Roads Department.....	2456-57
Marine and Harbours.....	2457
State Tender Board.....	2457-60
Water Authority.....	2461
Water Authority of Western Australia.....	2445-2455