

PERTH, FRIDAY, 16 NOVEMBER 1990 No. 140

PUBLISHED BY AUTHORITY G. L. DUFFIELD, GOVERNMENT PRINTER AT 3.30 PM

Publishing Details

The *Western Australian Government Gazette* is published by the State Print for the State of Western Australia on Friday of each week unless disrupted by Public Holidays or unforeseen circumstances.

Special Government Gazettes and *Extraordinary Government Gazettes* are published periodically, only the special gazettes are included in the subscription price.

The following guidelines should be followed to ensure publication in the *Government Gazette*.

- Material submitted to the Executive Council for gazettal will require a copy of the signed Executive Council Minute Paper.
- Advertising should be received by the Manager, Publication Sales no later than 3.00 p.m. on Wednesday.
- Lengthy or complicated notices should be forwarded several days before advertised closing date for copy. This is to ensure inclusion in current edition. Failure to observe this request could result in the notice being held over until the following week.
- Proofs will be supplied only when requested.
- No additions or amendments to material for publication will be accepted by telephone.

Send copy to:

The Manager,
Publication Sales
State Print
Station Street, Wembley, 6014
Telephone: 383 8851 Fax: 382 1079

Advertisers should note:

- All Notices should be written in 'plain English'.
- Signatures (in particular) and proper names must be legible.
- All copy should be typed and double spaced.
- If it is necessary through isolation or urgency to communicate by facsimile, any confirmation forwarded later must be endorsed to the effect that this copy is only confirmation of previously transmitted facsimile copy already received by the State Print. This is to alleviate the problem of copy appearing twice.
- Documents not clearly prepared and in the exact format for gazettal will be returned to the sender unpublished.
- Late copy received at Publication Sales after 3.00 p.m. Wednesday will be placed in the following issue irrespective of any date/s mentioned in the copy (unless otherwise advised).

IMPORTANT COPYRIGHT NOTICE

© State of Western Australia

This work is copyright. Apart from any use as permitted under the *Copyright Act 1968*, no part may be reproduced by any process without written permission from the Government Printer, State Print. Inquiries should be directed to the Manager, Publication Sales, P.O. Box 38, Wembley, W.A. 6014.

Advertising Rates and Payments

RATE CHANGE

Changes are effective from 1 October 1990

Deceased Estate notices, (per estate)—\$13.00

Real Estate and Business Agents and Finance Brokers Licences, (per notice)—\$30.00

All other Notices

Per Column Centimetre—\$6.00

Bulk Notices—\$110 per page

Clients will be invoiced for advertising charges

Notice to Subscribers

As *Government Gazette* (No. 133) pages 5503 to 5506 contained only a determination of the restricted publications and as the issue is not covered by the Annual Subscription it was not issued to subscribers in the usual manner. Copies may be purchased from—

State Print,
Publication Sales,
22 Station Street,
Wembley.

Dept. of State Services Information Centre,
Ground Floor, Supply House,
815 Hay St. (cnr. King St.),
Perth.

GARRY L. DUFFIELD,
Government Printer.

IMPORTANT NOTICE GOVERNMENT DEPARTMENTS AND STATUTORY AUTHORITIES

As of 1 July 1990 all notices published in the *Government Gazette* will attract payment as indicated in the circular forwarded to all Chief Executive Officers in March 1990.

The Departmental Officer responsible for forwarding copy to State Print must ensure that it is accompanied by a completed "Authorization to Publish" form showing the authorizing officer and a telephone contact number to enable speedy resolution of any matters that may arise. These forms are available from State Print.

Copy not accompanied by an official order will not be published until the order is received.

Advertisers are asked to become aware of the requirements listed on the front page of all general *Government Gazettes* as failure to comply may result in copy being returned to the originating Department unpublished.

G. L. DUFFIELD, Director.

PROCLAMATIONS

AA101

TRANSFER OF LAND ACT 1893 TRANSFER OF LAND (REVESTMENT)

PROCLAMATION

WESTERN AUSTRALIA }
FRANCIS BURT, }
Governor. }
[L.S.] }

By His Excellency the Honourable Sir Francis Theodore Page Burt, Companion of the Order of Australia, Knight Commander of the Most Distinguished Order of Saint Michael and Saint George, Queen's Counsel, Governor of the State of Western Australia.

DOLA File 1112/976V2.

Under section 243 of the Transfer of Land Act 1893, I, the Governor acting with the advice and consent of the Executive Council, do hereby revest in Her Majesty as of her former estate, the land described in the Schedules to this Proclamation.

Given under my hand and the Seal of the State on 6 November, 1990.

By His Excellency's Command,

KAY HALLAHAN, Minister for Lands.

GOD SAVE THE QUEEN !

Schedule 1

File No.	Land Description	Certificate of Title	
		Volume	Folio
596/56	Swan locations 5333 and 7685	1259	953

Schedule 2

File No.	Land Description	Certificate of Title	
		Volume	Folio
1112/976V2	Portion of Swan location 2103	1813	683

AGRICULTURE

AG401

AGRICULTURE AND RELATED RESOURCES PROTECTION ACT 1976

NOTICE

Directing Destruction of the Declared Plant Blackberry (*Rubus fruticosus*)

To all occupiers and owners of private land situated in the shires and towns shown on the schedule below.

The Agriculture Protection Board, pursuant to the provisions of Section 50 of the Agriculture Protection Act 1976-1983, hereby directs that the declared plant Blackberry (*Rubus fruticosus* agg.) present on private land owned or occupied by you, situated within the municipal districts, within the meaning of the Local Government Act, as amended, of the Shires, Towns and Cities specified in the Schedule below shall be destroyed by you by the following methods—

1. Effective grubbing and/or cultivation of all plants, or
2. Spraying all plants with the recommended dose of a herbicide registered for this purpose, in accordance with the requirements of the Agriculture and Related Resources Protection (Spraying Restrictions) Regulations 1979-1982.

You are required to commence the requirement of this Notice on or before January 1, 1991, and to complete the requirements of this Notice on or before January 31, 1991.

Dated 7 November 1990.

Dr M. D. CARROLL, Chairman, Agriculture Protection Board.

Schedule

Municipal districts of Bridgetown, Greenbushes, Manjimup, Nannup, Boyup Brook and Augusta/Margaret River.

AG402

AGRICULTURE AND RELATED RESOURCES PROTECTION ACT 1976

Agriculture Protection Board,
South Perth, 20 November 1990.

Pursuant to Section 37 of the Agriculture and Related Resources Protection Act 1976, the Agriculture Protection Board hereby lists the classes of animals that are for the time being the subject of a declaration made under Section 35 of that Act, together with the matters specified pursuant to subsection (2) of that Section in relation to each class.

ANIMALS

Table A

(Managed Native Animals)

Table A: Native pest animals - Category A7. A management programme for each species outlines the area and conditions under which controls may be applied. Programmes are for the whole of the State or as indicated for each species.

MAMMALS

Agile Wallaby (*Macropus agilis*). Municipal districts of the Shires of Wyndham-East Kimberley, West Kimberley, Halls Creek and Broome.

Euro (*Macropus robustus*).

Long-haired Rat (*Rattus villosissimus*). Municipal district of the Shire of Wyndham-East Kimberley.

Red Kangaroo (*Macropus rufus*).

Western Grey Kangaroo (*Macropus fuliginosus*).

BIRDS

Emu (*Dromaius novaehollandiae*).

Baudin's or Long-billed White-tailed Black-Cockatoo (*Calyptrorhynchus baudinii*). Zones 4,5,6,8 and 10, as constituted under Section 13 of the Act.

Galah (*Cacatua roseicapilla*).

Little Corella (*Cacatua pastinator gymnotis*).

Port Lincoln Ringneck, or twenty-eight parrot (*Barnardius zonarius*). Municipal districts of the Shires of Augusta-Margaret River, Boddington, Boyup Brook, Bridgetown, Brookton, Broomehill, Busselton, Capel,

Chittering, Collie, Corrigin, Cuballing, Dardanup, Donnybrook-Balingup, Dumbleyung, Gnowangerup, Harvey, Kalamunda, Katanning, Kojonup, Manjimup, Mundaring, Murray, Nannup, Narrogin, Pingelly, Plantagenet, Serpentine-Jarrahdale, Swan, Tambellup, Wagin, Wandering, Waroona, West Arthur, Wickiepin, Williams, Woodanilling and the cities of Armadale, Bunbury and Mandurah.

Red-capped Parrot, or W.A. king parrot (*Purpureicephalus spurius*). Municipal districts of the Shires of Augusta-Margaret River, Boyup Brook, Bridgetown, Broomehill, Busselton, Capel, Chittering, Collie, Dardanup, Donnybrook-Balingup, Gnowangerup, Harvey, Kalamunda, Kojonup, Manjimup, Mundaring, Murray, Nannup, Plantagenet, Serpentine-Jarrahdale, Swan, Tambellup, Waroona, West Arthur and the cities of Armadale, Bunbury and Mandurah.

Wedge-tailed Eagle (*Aquila audax*).

Western Rosella (*Platycercus icterotis*). Municipal districts of the Shires of Bridgetown, Capel, Donnybrook-Balingup, Manjimup, Plantagenet and Serpentine-Jarrahdale.

Table B

(Animals subject to control and restricted introductions and keeping, generally categories A4, A5, A6 but also A4, A6 or A1, A5 or A5)

All animals listed in this table are declared A4, A5, A6 for the whole of the State unless otherwise indicated in the table. Conditions for introduction and keeping are specified in the Declared Animals regulations or by Board decision and leaflets are available showing requirements for each species.

MAMMALS

Alpaca (*Lama pacos*).

Banteng (*Bos javanicus*).

Blackbuck (*Antilope cervicapra*).

Deer (*Family Cervidae*).

Dingo (*Canis familiaris dingo*) and dingo x domestic dog hybrids (*Canis familiaris dingo* x *Canis familiaris familiaris*).

Domestic dog (*Canis familiaris familiaris*) run wild, feral or being at large, A5.

Domestic or pet rabbits (*Oryctolagus cuniculus*): (other than the common grey or wild rabbit) and commercial varieties of rabbits (e.g. "Commercial White"). A4, A6. All varieties of rabbits at large, A5.

Feral Buffalo (*Bubalus bubalis*).

Feral Camels (*Camelus* spp.).

Feral Donkey (*Equus asinus*).

Feral Goat (*Capra hircus*).

Feral Pig (*Sus scrofa*).

Fox (*Vulpes vulpes*).

Llama (*Lama glama*).

BIRDS

Chaffinch (*Fringilla coelebs*).

Ostrich (*Struthio camelus*).

Red Bishop, grenadier weaver (*Euplectes orix*).

Redpoll (*Acanthis flammea*).

Sulphur-crested Cockatoo, white cockatoo (*Cacatua galerita*) - A4, A6 - whole of the State; at large - A2 - south of 20°S latitude.

White-winged Whydah (*Euplectes albonotatus*).

Yellow Hammer (*Emberiza citrinella*).

INSECTS

Angoumois Grain Moth (*Sitotroga cerealella*). A1, A5.

Argentine Ant (*Iridomyrmex humilis*). A1, A5.

Australian Plague Locust (*Chortoicetes terminifera*). A5.

Confused Flour Beetle (<i>Tribolium confusum</i>). A1, A5.	Rust-red Flour Beetle (<i>Tribolium castaneum</i>). A1, A5.
Flat Grain Beetle (<i>Cryptolestes</i> spp.). A1, A5.	Sawtooth Grain Beetle (<i>Oryzaephilus surinamensis</i>). A1, A5.
Granary Weevil (<i>Sitophilus granarius</i>). A1, A5.	Small Plague Grasshopper (<i>Austroicetes cruciata</i>). A5.
Indian Meal Moth (<i>Plodia interpunctella</i>). A1, A5.	Warehouse Moth (<i>Ephestia</i> spp.). A1, A5.
Lesser Grain Borer (<i>Rhyzopertha dominica</i>). A1, A5.	Giant Termite (<i>Mastotermes darwiniensis</i>). A1, A5.
Rice Weevil (<i>Sitophilus oryzae</i>). A1, A5.	

Table C

(Prohibited animals)

Table C: Animals which may not be introduced into or kept in W.A. and which must be eradicated - Categories A1, A2, A3 or A1, A3, A5 as indicated, for the whole of the State.

MAMMALS

European Wild Rabbit (*Oryctolagus cuniculus*)
-A1, A3, A5.

Indian Palm Squirrel (*Funambulus pennanti*)
-A1, A3, A5.

Other non-native mammals not specifically listed in tables A, B or D are declared - A1, A2, A3.

BIRDS

Blackbird, English blackbird (*Turdus merula*).

Bullfinch (*Pyrrhula pyrrhula*).

California Quail (*Lophortyx californica*).

Common Myna, Indian myna(h), Indian house myna(h) (*Acridotheres tristis*).

Common Starling, starling (*Sturnus vulgaris*).

House Crow, Indian crow (*Corvus splendens*).

House Finch, Mexican rose finch, (*Carpodacus mexicanus*).

House Sparrow, sparrow (*Passer domesticus*).

Red-billed Quelea, red-billed weaver or dioch (*Quelea quelea*).

Red-vented Bulbul (*Pycnonotus cafer*).

Red-whiskered Bulbul (*Pycnonotus jocosus*).

Song Thrush, English song thrush (*Turdus philomelos*).

Tree Sparrow (*Passer montanus*).

In addition to the above, all other non-native birds not specifically listed in tables A, B, D or E to this notice are declared - A1, A2, A3 - for the whole of the State.

INSECTS

European Wasp (*Vespula germanica*) A1, A2, A3.

Khapra Beetle (*Trogoderma granarium*) A1, A5.

Mediterranean Fruit Fly (*Ceratitus capitata*) A1, A2.

Queensland Fruit Fly (*Bactrocera tryoni*) A1, A2.

Trogaderma (*Trogaderma* spp.) all exotic forms
A1, A5.

Warehouse Beetle (*Trogoderma variabile*) A1, A5.

AMPHIBIANS

African Toad (*Xenopus laevis*) A1, A2, A3.

Giant Toad (*Bufo marinus*) A1, A2, A3.

MOLLUSCS

Green Snail (*Helix aperta*) - A1, A2, A3.

Liver-fluke Snails *Lymnaea* (*Pseudosuccinea*) - (*Lymnaea columella*, *Lymnaea viridis*, *Lymnaea auricularia rubiginosa*, *Lymnaea peregra*, *Lymnaea tomentosa*) - A1, A3, A5.

Table D

(Exempt Animals)

Indigenous animals not included in Tables A or B are exempt from declaration. The following species which are domestic pets, aviary birds or livestock are also exempt from declaration.

Of these species some (marked *) occur in a commensal or feral state and advice may be obtained from the Agriculture Protection Board on control or management of problems which they may occasionally cause.

MAMMALS

Black Rat* (*Rattus rattus*).

Brown Rat* (*Rattus norvegicus*).

Camels (*Camelus* spp.).

Cat (*Felis catus*). (Feral cat*)

Cattle (*Bos taurus* and *Bos indicus*).

Dog (*Canis familiaris familiaris*) (except as specified in table B).

Donkey (*Equus asinus*).

Ferret (*Mustela putorius furo*).

Goat (*Capra hircus*).

Guinea Pig (*Cavia porcellus*).

Horse (*Equus caballus*).

House Mouse* (*Mus musculus*).

Pig (*Sus scrofa*).

Sheep (*Ovis aries*).

BIRDS

Blue-black Grassquit, jacarini finch (*Volatinia jacarina*).

Bobwhite Quail (*Colinus virginianus*).

Canary (*Serinus canaria*).

Chicken or domestic fowl, and all bantams (*Gallus gallus*).

Common Peafowl (*Pavo cristatus*).

Common Turkey (*Meleagris gallopavo*).

Copper Pheasant (*Syrnaticus soemmerringii*).

Cordon-bleu, blue-breasted waxbill (*Uraeginthus angolensis*).

Crimson-winged Pytilia, aurora finch (*Pytilia phoenicoptera*).

Cuban Grassquit, Cuban finch (<i>Tiaris canora</i>).	Mallard (<i>Anas platyrhynchos</i>).
Duck, Domestic Breeds (<i>Anas</i> spp.).	Muscovy Duck (<i>Cairina moschata</i>).
Elliot's Pheasant (<i>Syrnaticus ellioti</i>).	Mute (or white) Swan (<i>Cygnus olor</i>).
Golden Pheasant (<i>Chrysolophus pictus</i>).	Pigeon* (<i>Columba livia</i>).
Goldfinch (<i>Carduelis carduelis</i>).	Red-billed Fire Finch, African fire finch (<i>Lagonosticta senegala</i>).
Goose, Domestic (<i>Anser anser</i>).	Red-crested Cardinal (<i>Paroaria coronata</i>).
Green-winged Pytilia, Melba finch (<i>Pytilia melba</i>).	Red-throated Parrot Finch, red-faced parrot finch (<i>Erythrura psittacea</i>).
Helmeted Guineafowl (<i>Numida meleagris</i>).	Reeves' Pheasant (<i>Syrnaticus reevesii</i>).
Himalayan Monal Pheasant, Impeyan pheasant (<i>Lophophorus impeyanus</i>).	Siamese Fireback Pheasant (<i>Lophura diardi</i>).
Kalij Pheasant (<i>Lophura leucomelana</i>).	Spotted Turtle-Dove* (<i>Streptopelia chinensis</i>).
Lady Amherst's Pheasant (<i>Chrysolophus amherstiae</i>).	Swinhoe's Pheasant (<i>Lophura swinhoii</i>).
Laughing Turtle-Dove* (<i>Streptopelia senegalensis</i>).	White-breasted Ground Pigeon, Jobi Island dove (<i>Gallicolumba jobiensis</i>).
Lavender Waxbill, lavender finch (<i>Estrilda caerulescens</i>).	Yellow-faced Grassquit, olive finch (<i>Tiaris olivacea</i>).
Luzon Bleeding Heart, bleeding heart pigeon (<i>Gallicolumba luzonica</i>).	Zebra Waxbill, golden-breasted waxbill (<i>Amandava subflava</i>).

Table E

(Schedule of animals which do not appear in tables A to D - Categories A2, A4, A6 unless otherwise listed.)

Agapornis spp. hybrids (<i>Agapornis</i> spp).	Masked Lovebird, yellow-collared or black masked lovebird (<i>Agapornis personata</i>).
Alexandrine Parakeet, large Indian parakeet (<i>Psittacula eupatria</i>).	Meyer's Parrot, brown parrot (<i>Poicephalus meyeri</i>).
Black-cheeked Lovebird (<i>Agapornis nigrigenis</i>).	Moustached Parakeet, red-breasted parakeet or parrot (<i>Psittacula alexandri</i>).
Black-collared Lovebird (<i>Agapornis swinderniana</i>).	Namaqua Dove, Cape or masked dove (<i>Oena capensis</i>).
Black-winged Lovebird, Abyssinian lovebird (<i>Agapornis taranta</i>).	Nutmeg Mannikin, spicelfinch, spotted munia, scaly-breasted munia (<i>Lonchura punctulata</i>). A1, A2, A6
Bronze Mannikin, bronze-winged mannikin, hooded weaver (<i>Lonchura cucullata</i>).	Nyasa Lovebird, Lillian's or Nyasaland lovebird (<i>Agapornis lilianae</i>).
Chestnut Mannikin, black-headed munia, mannikin or nun, tri-coloured mannikin (<i>Lonchura malacca</i>) A1, A2, A6	Orange-cheeked Waxbill, fawn breasted waxbill (<i>Estrilda melpoda</i>).
Chukar Partridge, chukar, chukor, chukka partridge (<i>Alectoris chukar</i>).	Pale-headed Mannikin, white-headed munia, white-headed mannikin, white-headed nun (<i>Lonchura maja</i>).
Collared Dove, collared turtle-dove, Indian ring dove, Barbary dove (fawn or white variations) (<i>Streptopelia decaocto</i>). A1, A2, A6	Paradise Sparrow, red-headed finch, Aberdeen finch, red-headed amadina (<i>Amadina erythrocephala</i>).
Common Waxbill, St Helena waxbill, waxbill, red-eared waxbill (<i>Estrilda astrild</i>).	Peach-faced Lovebird, rosy-faced lovebird (<i>Agapornis roseicollis</i>).
Cut-throat Weaver, cut-throat finch, ribbon finch (<i>Amandina fasciata</i>).	Plum-headed Parakeet, blossom-headed parakeet (<i>Psittacula cyanocephala</i>).
Fischer's Lovebird (<i>Agapornis fischeri</i>).	Red-faced Lovebird, red-headed lovebird (<i>Agapornis pullaria</i>).
Golden-capped Conure (<i>Aratinga auricapilla</i>).	Red-fronted Parakeet, red-fronted kakariki (<i>Cyanoramphus novaezelandiae</i>).
Greenfinch (<i>Carduelis chloris</i>). A1, A2, A6	Red Munia, strawberry finch, red or Indian avadavat, tiger finch, red waxbill (<i>Amandava amandava</i>).
Grey-headed Lovebird, Madagascar lovebird (<i>Agapornis cana</i>).	Red Siskin, hooded siskin, Venezuelan siskin (<i>Carduelis cucullata</i>).
Indian Silverbill, white-throated munia, common silverbill, African silverbill (<i>Lonchura malabarica</i>).	Ring-necked Pheasant (<i>Phasianus colchicus</i>).
Jandaya Conure (<i>Aratinga jandaya</i>).	Rock Partridge (<i>Alectoris graeca</i>).
Japanese Quail (<i>Coturnix japonica</i>).	Rose-ringed Parakeet, Indian or African ring-neck parrot or parakeet (<i>Psittacula krameri</i>).
Java Sparrow, paddy finch (<i>Padda oryzivora</i>) A1, A2, A6	
Madagascan Red Fody, Madagascar weaver, cardinal or fody (<i>Foudia madagascariensis</i>).	
Magpie Mannikin (<i>Lonchura fringilloides</i>).	
Mandarin Duck (<i>Aix galericulata</i>).	

Ruddy Ground Dove, Talpacoti (*Columbina talpacoti*).

Silver Pheasant (*Lophura nycthemera*).

Siskin, European siskin (*Carduelis spinus*).

Sun Conure (*Aratinga solstitialis*).

White-backed Munia, white-backed mannikin, sharp-tailed munia or finch, Bengalese mannikin (*Lonchura striata*).

Yellow-fronted Canary (*Serinus mozambicus*).

Yellow-fronted Parakeet (*Cyanoramphus auriceps*).

Note: References used were:—

Australian birds - "The Atlas of Australian Birds" by M. Blakers *et al.* Exotic birds - "A Complete Checklist of the Birds of the World" by R. Howard and A. Moore.

M. D. CARROLL, Chairman, Agriculture Protection Board.

AG403

AGRICULTURE AND RELATED RESOURCES PROTECTION ACT 1976

Agriculture Protection Board,
South Perth, November 20 1990.

Pursuant to section 37 of the Agriculture and Related Resources Protection Act, 1976, the Agriculture Protection Board hereby lists the classes of plants that are for the time being the subject of a declaration made under section 35 of that Act, together with the matters specified pursuant to subsection (2) of that section in relation to each class:

Declared Plants

Aquarium Plants; P1; Whole of the State

Plants of any class used or grown in aquariums unless they are plants that are on premises for the time being accredited by the Chief Agriculture Protection officer as premises free from any snails capable of acting as intermediate hosts for the Fluke *Fasciola hepatica*, or are in the course of being moved from such premises.

Aquatic Weeds:

Alligator weed (*Alternanthera philoxeroides*); P1, P2; Whole of the State

Arrowhead (*Sagittaria montevidensis*); P1, P2; Whole of the State

Canadian Pond weed (*Elodea canadensis*); P1, P2; Whole of the State

Lagarosiphon (*Lagarosiphon spp.*); P1, P2; Whole of the State

Leafy elodea (*Egeria densa*); P1, P2; Whole of the State

Parrot's feather (*Myriophyllum aquaticum*); P1, P2; Whole of the State

Sagittaria (*Sagittaria graminea*); P1, P2; Whole of the State

Salvinia (*Salvinia molesta*); P1, P2; Whole of the State

Water hyacinth (*Eichhornia crassipes*); P1, P2; Whole of the State

Water lettuce (*Pistia stratiotes*); P1, P2; Whole of the State

Apple of Sodom (*Solanum linnaeanum*); P1, P2; Municipal districts of Dardanup, Capel, Donnybrook-Balingup, Busselton, Augusta-Margaret River, Boyup Brook, Bridgetown-Greenbushes, Nannup, Manjimup, Serpentine-Jarrahdale, Murray, Mandurah, Waroona, Harvey and Collie; and the City of Bunbury. P1, P4; Albany Region as defined under Section 13 of the Act.

Artichoke thistle or Cardoon (*Cynara cardunculus*); P1, P2; Whole of the State

Arum lily (*Zantedeschia aethiopica*);

P1, P2; Municipal districts of Manjimup, Nannup, Bridgetown-Greenbushes, Boyup Brook, Dardanup, Capel, Donnybrook-Balingup, Augusta-Margaret River and those portions of the State

constituted as the Harvey region under Section 13 of the Act, except the lands shown in the Schedule to categories P1, P3 below.

P1, P3; Municipal district of Busselton.

Schedule

Wellington Locations 17, 20, 48 and all of that area bounded by the Old Coast Road and the Scenic Drive adjacent to the Leschenault Inlet.

P1, P4; Town of Albany. Municipal districts of Albany, Plantagenet, Denmark.

African rue (*Peganum harmala*); P1, P2; Whole of the State.

African thistle (Augusta thistle) (*Berkheya rigida*) P1, P2; Whole of the State.

Bathurst burr (*Xanthium spinosum*)

P1; Whole of the State

P2; All Municipal districts except the Shire of Coolgardie and the City of Kalgoorlie/Boulder.

P3; Municipal districts of Coolgardie and the City of Kalgoorlie/Boulder.

Blackberry (*Rubus fruticosus agg.*)

P1, P2; Municipal districts of Boddington, Serpentine-Jarrahdale, Dardanup, Capel, Donnybrook-Balingup, Busselton, Augusta-Margaret River, Boyup Brook, Bridgetown-Greenbushes; Nannup, Manjimup, and those portions of the State constituted as the Harvey region under Section 13 of the Act, except the lands shown in the Schedule to categories for P1, P3 below.

Schedule

P1, P3; Murray Locations 163, 612, 1119, 1120, 1121, 1122, 363, 461, Part of Murray Location 392, 9, 905, 892, 906, Part of Murray location 518.

Lots 2, 3, 4, 5, 6, 7, 10, 11, 12, 17, 18, 19, 21, 22, 35, 37, 48 of Wellington Location 1.

Lots 2, 3, of Wellington Location 50.

Wellington Locations 1839, 3939, 207, 1522, Part of Wellington Location 51, Part of Wellington Location 56.

- P1, P4; Municipal districts of Albany, Plantagenet, Denmark and the Town of Albany.
- Boneseed (*Chrysanthemoides monilifera*); P5; Lands in the control of the Government and local authorities in the Whole of the State
- Calotropis (*Calotropis procera*); P1, P4, All Municipal districts in that portion of the of the State North of the 26th parallel of latitude, except Zones 1A and 1B as defined under Section 13 of the Act.
- Camelthorn (*Alhagi maurorum*); P1, P2; Whole of the State
- Cape tulip (*Homeria flaccida*) (One-leaf), (*Homeria miniata*) (Two-leaf); P1; Whole of the State
- P2; (i) All Municipal districts and Towns except the Shires of Northam, York, Beverley, Brookton, Corrigin, Pingelly, Cuballing, Wickpin, Wandering, Boddington, Williams, Narrogin, Wagin, West Arthur, Wanneroo, Swan, Mundaring, Kalamunda, Kwinana and Rockingham and the Towns of Northam and Narrogin and all Shires, Towns and Cities in the Perth metropolitan area.
- (ii) Those portions of the State constituted as the Harvey region under Section 13 of the Act, except the lands shown in the Schedule to category P3 below.
- P3; Municipal districts of Northam, York, Beverley, Brookton, Corrigin, Pingelly, Cuballing, Wickpin, Wandering, Boddington, Williams, Narrogin, Wagin, West Arthur and Kwinana; and the Towns of Northam and Narrogin, and the lands shown in the schedule below.
- Schedule
- Part Lot 78 of Cockburn Location 16. Cockburn Locations 173, 174, 175, 176, 180, 181, 182, 191, 192, 193, 194, 34, 394, 395, 396, 805, 162, 369, 811, 138, 370. Wellington Locations 4238, 1208, 945, 528, 1001, 853, 4201, 907, 2281, 224, 173, 2606.
- P4; All Shires, Towns and Cities in the Perth metropolitan area. City of Rockingham, Town of Armadale, Municipal districts of Wanneroo, Swan, Mundaring, Kalamunda.
- Common Heliotrope (*Heliotropium europaeum*); P1; All that portion of the State South of the 26th parallel of latitude.
- P2; Municipal districts of Northampton, Chapman Valley, Mullewa, Greenough, Irwin, Mingenew, Morawa, Three Springs, Carnamah, Perenjori, Coorow, Dalwallinu, Moora, Dandaragan, Wongan-Ballidu, Victoria Plains, Gingin, Chittering, Toodyay, Goomalling, Northam, York, Beverley, Quairading, Cunderdin, Tammin, Kellerberrin, Dowerin, Wyalkatchem, Trayning, Koorda, Mt. Marshall, West Arthur, Serpentine-Jarrahdale, Murray, Mandurah, Waroona, Harvey, Collie, Wagin, Dumbleyung, Woodanilling, Katanning, Broomehill, Kojonup, Tambellup, Cranbrook, Plantagenet, Denmark, Albany, Ravensthorpe, Dardanup, Capel, Donnybrook-Balingup, Busselton, Augusta-Margaret River, Boyup Brook, Bridgetown-Greenbushes, Nannup, Manjimup, Wanneroo, Swan, Mundaring, Kalamunda, Kwinana and Rockingham; all Shires, Towns and Cities in the Perth metropolitan area; and the Towns of Geraldton, Northam, Albany and the City of Bunbury.
- P3; Municipal districts of Jerramungup, Merredin, Nungarin, Mukinbudin, Westonia, Yilgarn, Bruce Rock, Narembene, Esperance.
- P4; (a) All land in the Eastern land division South of the 26th parallel of latitude except for the Shires of Westonia and Yilgarn and those portions of the Shires of Merredin, Mullewa and Perenjori in that division.
- (b) All land in the Eucla division except the Shire of Esperance and those portions of the Shires of Ravensthorpe and Narembene in the Eucla division.
- (c) Municipal districts of Kent, Kondinin, Kulin, Lake Grace and Gnowangerup.
- (d) Narrogin Region as defined under Section 13 of the Act.
- Cotton bush (narrow leaf) (*Gomphocarpus fruticosus*); P1, P2; Whole of the State except those portions constituted as the Harvey region under section 13 of the Act, shown in the Schedule to P1, P3 below.
- Schedule
- P1, P3; Lots 1, 2, 8, 9, 3, 11, 12, 29, 25, 34, 35, 36 of Wellington Location 1; Wellington Location 5.
- Dock (*Rumex obtusifolius* (Broadleaf), *Rumex conglomeratus* (Clustered), *Rumex crispus* (Curled), *Rumex pulcher* (Fiddle), *Rumex brownii* (Swamp)); P1, P4; Municipal districts of Morawa, Three Springs, Perenjori, Carnamah and Coorow.
- Doublegee (*Emex australis*), and (*Emex spinosa*); P1; Zone 6 as constituted under Section 13 of the Act.
- Municipal districts of Kojonup, Tambellup, Broomehill, Katanning, Woodanilling, Wagin, West Arthur, Dumbleyung, Gnowangerup, Boddington and Williams.
- P1, P3; Jerramungup Region as defined under Section 13 of the Act.
- P5; Lakes Region and Esperance Region as defined under Section 13 of the Act (saleyards, railway yards and recreational areas).
- Doveweed (*Eremocarpus setiger*); P1; Whole of the State
- P2; All Municipal districts except the Shires of Katanning, Cuballing, Brookton, Pingelly, Beverley, Goomalling and Cunderdin.
- P3; Municipal districts of Katanning, Cuballing, Brookton, Pingelly, Beverley, Goomalling and Cunderdin.

- Field bindweed (*Convolvulus arvensis*); P1, P2; Whole of the State
- Geraldton carnation weed (*Euphorbia terracina*); P1, P2; All Municipal districts and Towns in the State except the region of Esperance as defined under section 13 of the Act, and the Shires of Northampton, Chapman Valley, Greenough, Mullewa, Irwin, Mingenew, Morawa, Three Springs, Carnamah, Perenjori, Coorow, Dalwallinu, Moora, Dandaragan, Wongan-Ballidu, Victoria Plains, Gingin, Chittering, Bayswater, Belmont, Kalamunda, Mundaring, Peppermint Grove, Rockingham, Swan and Wanneroo; the Towns of Armadale, Bassendean, Claremont, Cockburn, Cottesloe, East Fremantle, Kwinana and Mosman Park; the Cities of Canning, Fremantle, Gosnells, Melville, Nedlands, Perth, South Perth, Stirling and Subiaco.
- P1, P4; Region of Esperance as defined under section 13 of the Act.
- Glaucous star thistle (*Carthamus leucocaulos*); P1, P3; that portion of the State constituted as the Katanning Region under Section 13 of the Act.
- Golden dodder (*Cuscuta campestris*); P1, P2; Whole of the State.
- Gorse (*Ulex europaeus*); P1, P2; Whole of the State
- Gorteria (*Gorteria personata*); P1, P2; Whole of the State
- Harrisia cactus (*Eriocereus martinii*); P1, P2; Municipal districts of Port Hedland, East Pilbara, Roebourne and West Pilbara.
- Hoary cress (*Cardaria draba*); P1, P2; Whole of the State
- Horehound (*Marrubium vulgare*); P1; Whole of the State
P2; All Municipal districts, Towns and Cities except the Shire of Ravensthorpe.
P3; Municipal district of Ravensthorpe.
- Mesquite (*Prosopis spp.*); P1; Whole of the State
P2; Whole of the State, except for the area on Mardie Station bordered by the coast, the Du Boulay river, the Northwest coastal highway and Six Mile Creek.
P4; The area on Mardie Station bordered by the coast, the Du Boulay river, the Northwest coastal highway and Six Mile Creek.
- Mexican poppy (*Argemone mexicana*), and (*Argemone ochroleuca*); P1; Whole of the State
P2; All Municipal districts, Towns and Cities except the Shires of Port Hedland, East Pilbara, Roebourne, West Pilbara and those portions of the State constituted as the Carnarvon, Leonora and Kalgoorlie regions under Section 13 of the Act.
P3; Municipal districts of Port Hedland, East Pilbara, Roebourne and West Pilbara.
P4; Those portions of the State constituted as the Carnarvon, Leonora and Kalgoorlie regions under Section 13 of the Act.
- Mintweed (*Salvia reflexa*); P1, P2; Municipal districts of Sandstone, Wiluna, Leonora, Laverton, Menzies, Coolgardie and the City of Kalgoorlie/Boulder and pastoral areas of the Shire of Dundas.
- Noogoora burr (*Xanthium occidentale*, *Xanthium cavanillesii*, *Xanthium italicum*, *Xanthium orientale*); P1, P2; Whole of the State
- Parkinsonia (*Parkinsonia aculeata*); P1, P2; All Municipal districts in that portion of the State, constituted as Zones 1A, 1B, 2, 3 and 9 under Section 13 of the Act.
- Parthenium weed (*Parthenium hysterophorus*); P1; All that part of the State North of the 26th parallel of latitude.
- Paterson's curse (*Echium plantagineum*); P1; All that portion of the State South of the 26th parallel of latitude, except for that portion of the State constituted as Zone 9 under Section 13 of the Act.
P2; Municipal districts of Dardanup, Capel, Donnybrook-Balingup, Busselton, Augusta-Margaret River, Boyup Brook, Bridgetown-Greenbushes, Nannup, Manjimup, Plantagenet, Denmark, Albany, Ravensthorpe and Esperance, Town of Albany and those portions of the State constituted as the Harvey region under Section 13 of the Act, except the lands shown in the Schedule to category P3 and item (c) in Category P4 below.
P3; Municipal districts of Mullewa, Morawa, Carnamah, Coorow, Dalwallinu, Moora, Dandaragan, Wongan-Ballidu, Gingin, Chittering, Beverley, Quairading, Brookton, Pingelly, Wandering, Bodington, Williams, Cuballing, Wickpin, Narrogin, Dumbleyung, Wagin, West Arthur, Woodanilling, Katanning, Broomehill, Kojonup, Tambellup, Cranbrook, Kondinin, Kulin, Lake Grace, Kent, Jerramungup and Gnowangerup and the Town of Narrogin and lands listed in the Schedule below;

Schedule

- Lots A18, A36, A37, 51, 52, 57, 54 of Cockburn Location 16.
Cockburn Locations 263, 237, 238, 546.
Lots 85, 86, 87, 88, 89, 90, 91, 92, 93, 94, 95, 96, 97, 98, 99, 100 of Murray Location 1. Murray Locations 545, 716, 387, 355, 321.
- P4; Municipal districts of Goomalling, York, Dowerin, Wyalkatchem, Tammin, Kellerberrin, Nungarin, Westonia, Yilgarn, Merredin, Bruce Rock, Narembene, Corrigin, Northampton, Chapman Valley, Greenough, Mingenew, Irwin, Three Springs, Perenjori, Victoria Plains, Toodyay, Northam, Cunderdin, Koorda, Mt. Marshall, Trayning, Mukinbudin, Wanneroo, Swan, Mundaring, Kalamunda, Kwinana and Rockingham; and all Shires, Towns and Cities in the Perth metropolitan area and the Towns of Geraldton and Northam and
(a) all land in the Eastern land division south of the 26th parallel of latitude except for the Shires of Westonia and Yilgarn and those portions of the Shires of Merredin, Mullewa and Perenjori in

that division, and for that portion of the State constituted as Zone 9 under Section 13 of the Act.

- (b) all land in the Eucla division except the Shire of Esperance and those portions of the Shires of Ravensthorpe, Lake Grace, Kondinin and Narembeen in that division.
- (c) Peel Location 250 and Part Location 497 (now known as Millbrook Estate) and Peel Locations 147, Part 37, Lot 6 of Part 103 and 37, Lot 12 of 497, and Lot 460 in the Shire of Serpentine-Jarrahdale.

Pennyroyal (*Mentha pulegium*);

P1, P2; Town of Albany.

P1, P4; Municipal districts of Albany, Cranbrook, Plantagenet, Denmark, Manjimup, Nannup and that portion of the State constituted as the Busselton Region under Section 13 of the Act.

Perennial thistle (*Canada thistle*) (*Cirsium arvense*); P1, P2; Whole of the State

Prickly pear (*Opuntia* spp.);

P1; All Municipal districts in that portion of the State North of the 26th parallel of latitude.

P2; All Municipal districts in that portion of the State North of the 26th parallel of latitude except that portion of the State constituted as the Carnarvon Region under Section 13 of the Act.

P4; That portion of the State constituted as the Carnarvon Region under Section 13 of the Act.

Ragwort (*Senecio jacobaea*); P1, P2; Whole of the State.

Rubbervine (*Cryptostegia grandiflora*); P1, P2; Whole of the State.

Saffron thistle (*Carthamus lanatus*);

P1; Whole of the State.

P2; Municipal districts of Northampton (except that portion north of the Murchison River), Irwin, Carnamah, Coorow, Dalwallinu, Dandaragan, Moora (except for Melbourne Locations 3485, 3499, 3493), Wongan-Ballidu, Victoria Plains, Gingin, Chittering, Goomalling, Toodyay, Northam, York, Beverley, Quairading, Cunderdin, Tammin, Kellerberrin (except for locations 7416, 7703, 16508, 7868, 9098, 8206, 9099, 16416, 16417, 7574, 7561, 7235 and 8875), Dowerin, Wyalkatchem, Trayning, Koorda (except for Ninghan Locations 134, 384, 609, 616, 690, 691, 692, 869, 2244, 2409, 2518 and part of Location 2814), Mt. Marshall, Mukinbudin, Westonia, Nungarin, Merredin, Bruce Rock, Narembeen, Serpentine-Jarrahdale, Murray, Mandurah, Waroona, Harvey, Collie, Dardanup, Donnybrook-Balingup, Capel, Busselton, Augusta-Margaret River, Boyup Brook, Bridgetown-Greenbushes, Nannup, Manjimup, Brookton, Corrigin, Pingelly, Wandering, Boddington, Williams, Cuballing, Wickepin, Narrogin, Dumbleyung, Wagin, West Arthur, Woodanilling, Katanning, Broomehill, Kojonup, Tambellup, Cranbrook, Plan-

tagenet, Denmark, Albany, Kondinin, Kulin, Lake Grace, Kent, Gnowangerup, Jerramungup, Ravensthorpe (except all land inside a 24 kilometre radius from the centre of the Ravensthorpe townsite), Esperance (except all land inside a 20 kilometre radius from the Grasspatch townsite), Swan, Mundaring, Kalamunda, Kwinana, and the Cities of Rockingham and Wanneroo and all Shires, Towns and Cities in the Perth metropolitan area and the Towns of Northam, Narrogin and Albany and City of Bunbury.

P3; Municipal districts of Northampton (except that portion South of Murchison River and the area on Murchison House Station situated north of the Murchison River), Chapman Valley, Mullewa, Greenough, Mingenew, Morawa, Three Springs, Perenjori, Yilgarn and the Town of Geraldton and areas as follows—

(a) Melbourne Locations 3485, 3490 and 3493 in the Shire of Moora.

(b) Locations 7416, 7703, 16508, 7868, 9098, 8206, 9099, 16416, 16417, 7574, 7561, 7235 and 8875 in the Shire of Kellerberrin.

(c) All land inside a 24 kilometre radius from the centre of the Ravensthorpe townsite and

(d) All land inside a 20 kilometre radius from the Grasspatch townsite.

(e) Ninghan Locations 134, 384, 609, 616, 690, 691, 692, 869, 2244, 2409, 2518 and part of Location 2814 in the Shire of Koorda.

P4; The area on Murchison House Station situated north of the Murchison River in the Municipal district of Northampton and all Municipal districts of the Kimberley, North West, Eastern and Eucla land divisions except the Shires of Westonia and Yilgarn and those portions of the Shires of Merredin, Mullewa and Perenjori in the Eastern division; and except the Shire of Esperance and those portions of the Shires of Ravensthorpe, Lake Grace, Kondinin and Narembeen in the Eucla division.

Sensitive plant, common (*Mimosa pudica*); P1, P2; Zones 1A, 1B, 2, 3 and 9 constituted under Section 13 of the Act.

Sensitive plant, giant (*Mimosa pigra*); P1; All that part of the State north of the 26th parallel of latitude.

Sida (*Sida acuta*, *Sida cordifolia*); P1; All that part of the State north of the 26th parallel of latitude.

Silverleaf nightshade (*Solanum elaeagnifolium*); P1; Whole of the State.

P2; Whole of the State, except that portion of the State constituted as the Narrogin region under Section 13 of the Act.

P4; That portion of the State constituted as the Narrogin region under Section 13 of the Act.

Skeleton weed (*Chondrilla juncea*); P1, P2; Whole of the State

Soursob (*Oxalis pes-caprae*);

P1, P3; Those portions of the State constituted as the Cunderdin region under section 13 of the Act.

P1, P4; Whole State except those portions of the State constituted as Zone 6 and the Cunderdin region under Section 13 of the Act.

Stemless thistle (*Onopordum acaulon*); P1, P2; Whole of the State

St. John's wort (*Hypericum perforatum*); P1, P2; Whole of the State except those portions constituted as Zones 6 and 8 under Section 13 of the Act.

Thornapple (*Datura stramonium* (Common), *Datura ferox* (Fierce), *Datura leichhardtii* (Native), *Datura wrightii* (Hairy), *Datura innoxia* (Downy) *Datura metel*);

P1; Whole of the State.

P2; Whole of the State except those portions of the State constituted as Zones 1A, 1B, 2, 3 and 9 under Section 13 of the Act.

P4; Those portions of the State constituted as Zones 1A, 1B, 2, 3 and 9 under Section 13 of the Act.

Variegated thistle (*Silybum marianum*);

P1; Whole of the State

P2; All Municipal districts except the Shires of Plantagenet, the Balingup Ward of the Donnybrook-Balingup Shire and those portions of the State constituted as the Harvey region under Section 13 of the Act, except the lands shown in the Schedule to category P3 below.

P3; Municipal districts of Plantagenet and the Balingup Ward of the Donnybrook-Balingup Shire.

Schedule

Lots 28, 29, 30 of Wellington Location 50.

Lots 13, 15, 39, 40, 25, 1, 34, 35, 36, 3 of Wellington Location 1.

Wellington Locations 688, 3233, 3232, 3337, 3218, 2979.

Yellow burr weed (*Amsinckia spp.*); P1, P2; Whole of the State

M. D. CARROLL, Chairman, Agriculture Protection Board.

BUSH FIRES BOARD

BU301

BUSH FIRES ACT 1954

Municipality of the City of Gosnells

By-laws Relating to the Organisation, Establishment, Maintenance and Equipment of Bush Fire Brigades

In pursuance of the power conferred upon it by the abovementioned Act, the Council of the abovementioned Municipality hereby records having resolved on 28 August 1990, to make and submit for confirmation by the Governor the following by-laws.

1. The By-laws of the City of Gosnells relating to the Establishment, Maintenance and Equipment of Bush Fire Brigades, published in the *Government Gazette* of 9 December 1949, is hereby revoked.

Definitions

2. "clerk" or "clerk of the council" means a town clerk, or a shire clerk as the case requires.

"council" means the executive body of a municipality.

"act" means the Bush Fires Act 1954.

"Bush Fire Brigade" means a Bush Fire Brigade for the time being registered in a register kept pursuant to section 41 of the act.

"brigade" means the Bush Fire Brigade.

Establishment of Brigade

3. (a) Council may by resolution organise, establish, maintain and equip a bush fire brigade in accordance with the provisions of the Bush Fires Act 1954, and Regulations thereunder, and the brigade shall be formed in accordance with these by-laws; and named City of Gosnells Bush Fire Brigade.

(b) The bush fire brigade shall be established for the whole of the Municipality or for any specified area thereof, but shall not duplicate the role of the Western Australian Fire Brigade Board.

Appointment of Officers

4. The Bush Fire Brigade shall duly elect as determined by the Constitution of the Brigade, a Captain, a First Lieutenant, a Second Lieutenant, Secretary, Treasurer, as officers of the brigade and who, in the Council's opinion have the necessary qualification and knowledge of the District required in such capacities.

5. Upon appointment, the Brigade Captain shall be responsible for the custody and maintenance in good order and condition of all equipment and appliances acquired by the Council for the purpose of the brigade.

6. The Council retains the express authority to appoint, determine and restrict the powers of Bush Fire Control Officers. Such appointment to be in accordance with the requirements of the district and may prescribe an area over which the bush fire control officer shall have jurisdiction.

Duties of Officers

7. The duties of all officers appointed under these by-laws shall be as stipulated in the provisions of the Bush Fires Act 1954 and each officer so appointed shall be supplied with a copy of the Act and Regulations. The Captain shall have full control over the members of the brigade. Whilst engaged in fire suppression the most Senior Qualified Member of the brigade present at the fire shall exercise all the powers and duties of a Bush Fire Control Officer.

Membership of Brigade

8. (a) The membership of the bush fire brigade shall consist of—
- (i) active fire fighting members who have passed the appropriate medical examination and;
 - (ii) active members, who shall not participate in the fighting of fires but who hold an appointed position within the Brigade and for whom a medical examination shall not be a prerequisite for membership and;
 - (iii) associate member, who shall not participate in the fighting of fires and for whom a medical examination shall not be a prerequisite for membership.
- (b) Fire fighting members shall be those persons, being members of either sex and being eighteen (18) years of age and over who are willing to render service when possible at any bush fire and who sign an undertaking in the form contained in the First Schedule to these by-laws.
- (c) The enrolment of persons as fire fighting members shall in every case be subject to the approval of the Council, or the clerk where such delegation is given by Policy determination.
- (d) An annual joining fee may be required upon endorsement of application of all members and moneys raised will be incorporated into Brigade general revenue. This fee will be reviewed annually by the Brigade at its Annual General Meeting for—
- (i) Active Firefighters
 - (ii) Active Members
 - (iii) Associate Members.

Finance

9. The expenditure incurred by the Council in the purchase of equipment, payment of services and generally for the purposes of this Act, shall be a charge on the ordinary revenue of the Council, but the clerk shall direct that a record of expenditure incurred under the Act be kept.

Meetings of Brigades

10. (a) Meetings will be held as necessary, but not less than quarterly, with the Annual General Meeting taking place during the 2nd Monday of June each year.
- (b) Election of office bearers to take place at Annual General Meeting with positions becoming vacant on 1st July following.

First Schedule

APPLICATION FOR MEMBERSHIP

Surname	Date of Birth	
Given Names		
Home Address		Block
Suburb	Post Code	
Telephone		Letters
Occupation		
Employer's Name		Please
Address		
Telephone Number		
Person to be Contacted in Case of Emergency		
Address		
Telephone		

Do you have means of transport Yes/No Classes

Are you willing to undertake a Medical Examination at Council's Expense

If Your Application is Accepted Yes/No

DECLARATION

I hereby declare that the above information is true and correct and if my application is accepted I will agree to the following

1. That I am over 18 years of age and in sound health.
2. That I have a current valid driver's licence and hold classes as stated above.
3. To promote the objects of the brigade at all times.
4. To be governed by the constitution and by any laws and regulations as may, from time to time, be made thereunder.
5. To use my best endeavours to give assistance when called upon and at all times to obey orders and instructions given by authorised officers of the brigade.
6. Accept that my membership may be terminated at any time if, at the discretion of the Town Clerk my behaviour or actions are considered not to be in the best interest of the brigade or council.

Signature Date/...../.....

The above applicant is accepted as a:

- (i) Active Firefighter
- (ii) Active Member
- (iii) Associate Member

of the City of Gosnells Bush Fire Brigade

Captain Date/...../..... Council Date/...../.....

Dated this 18th day of September 1990.

The Common Seal of City of Gosnells was hereunto affixed in the presence of—

P. M. MORRIS, Mayor.

G. N. WHITELEY, Town Clerk.

Recommended—

G. EDWARDS, Minister for Emergency Services.

Approved by His Excellency the Governor in the Executive Council this 23rd day of October 1990.

M. C. WAUCHOPE, Clerk of the Council.

BU401

BUSH FIRES ACT 1954
SUSPENSION OF SECTION 25

Bush Fires Board,
Perth, 16 November 1990.

Correspondence No. 243.

It is hereby notified that the Hon Minister administering the Bush Fires Act 1954, has approved pursuant to the powers contained in section 25 of the said Act, the suspension of the operation of section 25B that relates to a fire to be lit, or which is lit, for the purpose of destroying garden refuse or rubbish or any like purpose during the declared Prohibited and Restricted Burning Times on land set aside for the purpose in the Municipal district of the Shire of Ashburton. This notice shall have effect until revoked and is issued subject to the following conditions.

Specified Conditions

- (a) Tom Price Rubbish Disposal Site (Reserve No. 39084)
 - (b) Onslow Rubbish Disposal Site (Reserve No. 24685)
 - (c) Wittenoom Rubbish Disposal Site, Bolitho Drive
 - (d) Paraburdoo Rubbish Disposal Site, Paraburdoo Spur Road
 - (e) Pannawonica Rubbish Disposal Site, located on Pannawonica Access Road
1. All burning of rubbish to be confined to the area that Council have provided for the purpose and that a sign be maintained at the site to inform the public that dumping in any other area is prohibited.
 2. A sign warning of the Prohibition of unauthorised lighting of fires to be erected and maintained in good condition at the site.

3. That all grass and bush of an inflammable nature save standing live trees on the site be burnt or removed on a radius of 100 metres before the first fire is lit.
4. The accumulated rubbish to be lit regularly by such persons specifically authorised to do so by the Shire Clerk.
5. The Shire Clerk or his nominated officer in each town to be informed each day when burning is to be carried out.

GRAHAM EDWARDS, Minister for Emergency Services.

BU402

BUSH FIRES ACT 1954

Shire of Woodanilling

By-laws relating to the establishment, maintenance and equipment of Bush Fire Brigades

By-laws relating to the establishment, maintenance and equipment of Bush Fire Brigades appearing in the *Government Gazette* on 3 January 1941 as amended for the Woodanilling Road Board are hereby revoked.

Establishment of Brigade

1. (a) By resolution, the Council may establish, maintain and equip a Bush Fire Brigade under the provisions of the *Bush Fires Act 1954* and Regulations thereunder, the Brigade shall be formed in accordance with these by-laws; and a name shall be given to the Brigade. Details of the Brigade and its officers shall be entered in the register of Bush Fire Brigades held by the Council.
- (b) A Bush Fire Brigade may be established for the whole of the Shire or for any specified area thereof.

Appointment of Officers

2. The Council shall appoint a captain, a first lieutenant, a second lieutenant and such additional lieutenants as it shall deem necessary to act as officers of the Brigade.
3. Members of the Brigade shall elect a person to act as Secretary to the Brigade and shall inform the Council accordingly.
4. The Council may appoint an equipment officer who shall be responsible for the custody and maintenance in good order and condition of all equipment and appliances acquired by the Council for the purpose of the brigade. Such officer may station such equipment at a depot approved by the captain.

Powers and Duties of Officers

5. The powers and duties of all officers appointed under these by-laws shall be as laid down in the provisions of the *Bush Fires Act 1954* and each officer so appointed shall be supplied with a copy of the Act and Regulations.

Membership of Brigade

6. (1) The membership of a Bush Fire Brigade may consist of the following—
 - (a) subscribing members; and
 - (b) fire fighting members;
- (2) Subscribing members shall be those persons, who being interested in forwarding the objects of the brigade, pay an annual subscription to the funds of the Brigade at the following rates.
 - (i) owner or occupier of land within the brigade area—minimum subscription of \$1.00.
 - (ii) other persons—minimum subscription of \$1.00.
- (3) Fire fighting members shall be those persons, being able bodied persons over 15 years who are willing to render service at any bush fire when called upon; and who sign an undertaking in the form contained in the First Schedule to these by-laws.
- (4) No fees or subscriptions shall be payable by fire fighting members and the enrolment of persons as such members shall in every case be subject to the approval of the Council.
- (5) A subscribing member shall be eligible for enrolment as a fire fighting member.

Finance

7. The expenditure incurred by the Council in the purchase of equipment payment for services and generally for the purpose of this Act, shall be a charge on the ordinary revenue of the Council and records of such expenditure shall be maintained in accordance with Municipal audit requirements.

Meetings of Brigades

8. Meetings will be held as necessary.

First Schedule**Form of Enrolment—Fire Fighting Member**

I, the undersigned
hereby make application to be enrolled as a fire fighting member of the
..... Bush Fire Brigade.

My private address is:

My business address is:

I can be contacted by Telephone No.:

I hereby declare that I am over years of age and in good health.

On enrolment as a fire fighting member, I hereby undertake—

1. to promote the objects of the Brigade as far as shall be in my power.
2. to be governed by the provisions of the constitution, such By-laws and Regulations as may from time to time be made thereunder.
3. To use my best endeavour to give assistance in fire fighting measures when called upon on such occasions to obey all orders and instructions issued by duly authorised officers of the Brigade.

Applicants Signature

Date

Please list here any fire fighting equipment owned by you.

.....
.....
.....

Dated this 10th day of September 1990.

The Common Seal of the Shire of Woodanilling was hereto affixed in the presence of—

I. G. CROSBY, President.
N. D. PRICE, Shire Clerk.

Recommended—

G. J. EDWARDS, Minister for Emergency Services.

Approved by His Excellency the Governor in Executive Council this 6th day of November 1990.

G. PEARCE, Clerk of the Council.

CONSERVATION AND LAND MANAGEMENT

CM501

WILDLIFE CONSERVATION ACT 1950

CALM 016707F3807.

Pursuant to the powers conferred by Section 14 (2) (ba) of the Act, I hereby cancel the notice published in *Government Gazette* No. 116 of 2 December 1988 and declare that the fauna described in Schedule 1 hereunder is for the purpose of the Act, fauna that is likely to become extinct, or is rare; and the fauna described in Schedule 2 hereunder is for the purpose of the Act, fauna that is otherwise in need of special protection.

BOB PEARCE, Minister for the Environment.

Schedule 1

Mammals			
Scientific Name	Common Name		
<i>Dasyurus geoffroii</i>	Chuditch or Western Quoll	<i>Pezoporus wallicus</i>	Ground Parrot
<i>Dasyercus cristicauda</i>	Mulgara or Minyi-minyi	<i>Geopsittacus occidentalis</i>	Night Parrot
<i>Parantechinus apicalis</i>	Dibbler	<i>Neophema splendida</i>	Scarlet-chested Parrot
<i>Phascogale calura</i>	Red-tailed Phascogale	<i>Ninox rufa</i>	Rufous Owl
<i>Sminthopsis psammophila</i>	Sandhill Dunnart	<i>Ninox connivens</i>	Barking Owl (south-west population)
<i>Myrmecobius fasciatus</i>	Numbat or Walpurti	<i>Tyto longimembris</i>	Eastern Grass Owl
<i>Isodon obesulus</i>	Southern Brown Bandicoot or Quenda	<i>Atrichornis clamosus</i>	Noisy Scrub-bird or Tjimiluk
<i>Isodon auratus</i>	Golden Bandicoot or Wintarru	<i>Coracina tenuirostris melvillensis</i>	Cicadabird
<i>Perameles bougainville</i>	Western Barred Bandicoot	<i>Poecilodryas superciliosa</i>	White-browed Robin
<i>Perameles eremiana</i>	Desert Bandicoot or Walilya	<i>Falcunculus frontatus</i>	Crested Shrike-tit
<i>Chaeropus ecaudatus</i>	Pig-footed Bandicoot or Kantjilpa	<i>Psophodes nigrogularis</i>	Western Whipbird
<i>Macrotis lagotis</i>	Dalgtye or Bilby or Ninu	<i>Cinclosoma alisteri</i>	Nullarbor Quail-thrush
<i>Macrotis leucura</i>	Lesser Bilby or Tjunpi	<i>Malurus coronatus</i>	Purple-crowned Fairy-wren
<i>Pseudocheirus occidentalis</i>	Western Ringtail Possum	<i>Malurus leucopterus leucopterus</i>	Dirk Hartog Black-and-white Fairy-wren
<i>Potorous tridactylus gilberti</i>	Gilbert's Potoroo	<i>Malurus leucopterus edouardi</i>	Barrow Is Black-and-white Fairy-wren
<i>Potorous platypops</i>	Broad-faced Potoroo	<i>Amytornis textilis</i>	Thick-billed Grass-wren
<i>Bettongia penicillata</i>	Brush-tailed Bettong or Woylie	<i>Dasyornis longirostris</i>	Western Bristlebird
<i>Bettongia lesueur</i>	Burrowing Bettong or Boodie	<i>Dasyornis broadbenti litoralis</i>	Rufous Bristlebird
<i>Lagorchestes conspicillatus</i>	Spectacled Hare-wallaby or Wampana	<i>Conopophila whitei</i>	Grey Honeyeater
<i>Lagorchestes hirsutus</i>	Rufous Hare-wallaby or Mala	<i>Lonchura flaviprymna</i>	Yellow-rumped Mannikin
<i>Lagorchestes asomatus</i>	Central Hare-wallaby or Kuluwarri	<i>Erythrura gouldiae</i>	Gouldian Finch
<i>Lagostrophus fasciatus</i>	Banded Hare-wallaby or Mun-ing	Birds required to be given special protective measures under Article III of the Agreement between the Government of Australia and the Government of Japan for the Protection of Migratory Birds and Birds in Danger of Extinction and Their Environment.	
<i>Onychogalea lunata</i>	Crescent Nailtail Wallaby or Tjawalpa		
<i>Petrogale lateralis</i>	Black-footed Rock-wallaby or Warru		
<i>Macropus eugenii</i>	Tammar	Scientific Name	Common Name
<i>Macropus robustus isabellinus</i>	Barrow Island Euro	<i>Pterodroma leucoptera leucoptera</i>	Gould's Petrel
<i>Mesembriomys gouldii</i>	Black-footed Tree-rat	<i>Pterodroma solandri</i>	Providence Petrel
<i>Pseudomys praeconis</i>	Shark Bay Mouse	<i>Sula abbotti</i>	Abbott's Booby
<i>Pseudomys gouldii</i>	Gould's Mouse	<i>Fregata andrewsi</i>	Christmas Island Frigate-bird
<i>Pseudomys australis</i>	Plains Rat	<i>Pedionomas torquatus</i>	Plains Wanderer
<i>Pseudomys shortridgei</i>	Heath Rat	<i>Tricholimnas sylvestris</i>	Lord Howe Island Woodhen
<i>Pseudomys occidentalis</i>	Western Mouse	<i>Cyanoramphus novaezelandiae cookii</i>	Norfolk Island Parrot
<i>Pseudomys chapmani</i>	Pebble-mound Mouse	<i>Cyclopsitta diophthalma coxeni</i>	Coxen's Fig Parrot
<i>Leporillus conditor</i>	Greater Stick-nest Rat	<i>Neophema chrysogaster</i>	Orange-bellied Parrot
<i>Leporillus apicalis</i>	Lesser Stick-nest Rat	<i>Psephotus chrysopterygius</i>	Golden-shouldered Parrot
<i>Notomys fuscus</i>	Dusky Hopping-mouse	<i>Psephotus dissimilis</i>	Hooded Parrot
<i>Notomys macrotis</i>	Big-eared Hopping-mouse	<i>Psephotus pulcherrimus</i>	Paradise Parrot
<i>Notomys longicaudatus</i>	Long-tailed hopping-mouse	<i>Ninox novaezelandiae rayana</i>	Norfolk Island Boobook Owl
<i>Balaenoptera musculus</i>	Blue Whale	<i>Ninox squamipila natalis</i>	Christmas Island Owl
<i>Megaptera novaeangliae</i>	Humpback Whale	<i>Podargus ocellatus plumiferus</i>	Plumed Frogmouth
<i>Eubalaena australis</i>	Southern Right Whale	<i>Amytornis dorotheae</i>	Carpentarian Grass-wren
		<i>Strepera graculina crissalis</i>	Lord Howe Island Currawong
		<i>Pardalotus quadragintus</i>	Forty-spotted Pardalote
		<i>Zosterops albogularis</i>	Norfolk Island Silvereye
		<i>Lichenostomus melanops cassidix</i>	Helmeted Honeyeater
		<i>Manorina flavigula melanotis</i>	Black-eared Miner
		<i>Drymodes supercilialis colcloughi</i>	Northern Scrub-robin
		Scientific Name	Common Name
		<i>Dermochelys coriacea</i>	Leathery Turtle or Luth
		<i>Pseudemydura umbrina</i>	Western Swamp Tortoise
		<i>Ctenophorus yinnietharra</i>	Yinnietharra Rock-dragon
		<i>Ctenotus angusticeps</i>	Airlie Island Ctenotus
		<i>Ctenotus lanceolatus</i>	Lancelin Island Skink
		<i>Egernia stokesii aethiops</i>	Baudin Island Spiny-tailed Skink
		<i>Morelia carinata</i>	Rough-scaled Python
Birds		Reptiles	
Scientific Name	Common Name		
<i>Phaethon rubricauda</i>	Red-tailed Tropic-bird		
<i>Dupetor flavicollis</i>	Black Bittern (south-west population)		
<i>Botaurus poiciloptilus</i>	Australasian Bittern		
<i>Stictonetta naevosa</i>	Freckled Duck		
<i>Cereopsis novaehollandiae grisea</i>	Recherche Cape Barren Goose		
<i>Aviceda subcristata</i>	Crested Hawk or Pacific Baza		
<i>Erythrorhynchus radiatus</i>	Red Goshawk		
<i>Falco hypoleucos</i>	Grey Falcon		
<i>Megapodius reinwardt</i>	Orange-footed Scrubfowl		
<i>Turnix varia scintillans</i>	Abrolhos Painted Button-quail		
<i>Rallus pectoralis clelandi</i>	Lewin's Water Rail		
<i>Anous tenuirostris</i>	Lesser Noddy		
<i>Petrophassa smithii smithii</i>	Partridge Pigeon		
<i>Cacatua pastinator pastinator</i>	Western Long-billed Corella		
<i>Polytelis alexandrae</i>	Princess or Alexandra's Parrot		

Frogs		Fish	
Scientific Name	Common Name	Scientific Name	Common Name
<i>Geocrinia alba</i>	White-bellied Frog	<i>Ophisternon candidum</i>	Blind Cave Eel
<i>Geocrinia vitellina</i>	Yellow-bellied Frog	<i>Milyeringa veritas</i>	Blind Gudgeon

Schedule 2

Mammals		Reptiles	
Scientific Name	Common Name	Scientific Name	Common Name
<i>Arctocephalus forsteri</i>	New Zealand Fur-seal	<i>Cacatua leadbeateri</i>	Pink or Major Mitchell's Cock- atoo
<i>Neophoca cinerea</i>	Australian Sealion	<i>Northiella haematogaster</i>	Naretha Blue Bonnet
<i>Dugong dugon</i>	Dugong	<i>narethae</i>	
		<i>Stagonopleura oculata</i>	Red-eared Firetail

Birds		Reptiles	
Scientific Name	Common Name	Scientific Name	Common Name
<i>Tadorna radjah</i>	Burdekin Duck or Radjah Shelduck	<i>Crocodylus porosus</i>	Saltwater Crocodile
<i>Falco peregrinus</i>	Peregrine Falcon	<i>Crocodylus johnstoni</i>	Australian Freshwater Croco- dile
<i>Calyptrorhynchus funereus</i>	Carnaby's Black-Cockatoo	<i>Aspidites ramsayi</i>	Woma or Ramsay's Python
<i>latirostris</i>		<i>Morelia spilota imbricata</i>	Carpet Python
<i>Calyptrorhynchus baudinii</i>	Baudin's Black-Cockatoo	<i>Morelia olivacea barroni</i>	Pilbara Olive Python

CONSUMER AFFAIRS

CN302

RETAIL TRADING HOURS ACT 1987

RETAIL TRADING HOURS EXEMPTION ORDER (No. 8) 1990

Made by the Minister for Consumer Affairs under section 5.

Citation

1. This Order may be cited as the *Retail Trading Hours Exemption Order (No. 8) 1990*.

Extended trading hours for staff shopping

2. Section 12 of the *Retail Trading Hours Act 1987* does not apply to the general retail shops specified in column 1 of the schedule on the day and during the hours specified opposite and corresponding to those general retail shops in column 2 of the schedule subject to only the staff of Aherns Stores and their immediate families being admitted to the general retail shops in column 1 on the day and during the hours specified in column 2.

Column 1	Column 2
General Retail Shops	Days and hours of exemption
Aherns Garden City Aherns Karrinyup	Wednesday, 12 December 1990 between the hours of 6 pm and 9 pm

YVONNE HENDERSON, Minister for Consumer Affairs.

CN303

RETAIL TRADING HOURS ACT 1987**RETAIL TRADING HOURS EXEMPTION ORDER (No. 6) 1990**

Made by the Minister for Consumer Affairs under section 5.

Citation

1. This Order may be cited as the *Retail Trading Hours Exemption Order (No. 6) 1990*.

Extended Trading Hours

2. Section 12 of the *Retail Trading Hours Act 1987* does not apply to general retail shops on Sunday 23 December, 1990 between 10.00 am and 4.00 pm.

YVONNE HENDERSON, Minister for Consumer Affairs.

CN401

SUNDAY ENTERTAINMENTS ACT 1979**NOTICE**

I, Yvonne Henderson, Minister for Consumer Affairs acting pursuant to Section 3 (2) of the Sunday Entertainments Act 1979 do hereby declare that the provisions of Section 3 (1) of the Act shall not apply to or in relation to any person involved with the screening or viewing of the motion picture "Santa Sangre" at the Lumiere Cinemas, Entertainment Centre, Wellington Street, Perth.

YVONNE HENDERSON, Minister for Consumer Affairs.

CROWN LAW

CW301

SUPREME COURT ACT 1935**SUPREME COURT AMENDMENT RULES (No. 6) 1990**

Made by the Judges of the Supreme Court.

Citation

1. These rules may be cited as the *Supreme Court Amendment Rules (No. 6) 1990*.

Commencement

2. These rules come into operation on the day of their publication in the *Government Gazette*.

Order 37 amended

3. Order 37 of the *Rules of the Supreme Court 1971** is amended—

(a) in Rule 2 by inserting after paragraph (5) the following paragraphs—

“ (6) Where an affidavit—

(a) consists of more than one page;

or

(b) has annexures,

each page of the affidavit and annexures must be numbered consecutively in the upper right hand corner.

(7) Where an affidavit has one or more annexures, an index listing the affidavit and the annexures and their respective page numbers must be bound with the affidavit.

(8) Subject to Rule 9 (1), a document that is to be used in conjunction with an affidavit must be annexed to the affidavit and be referred to in the affidavit as being annexed.

(9) Subject to Rule 9 (1), annexures to an affidavit must be bound with it in one or more volumes as may be necessary.

(10) Except in a case where the Court allows otherwise, the thickness of a volume of an affidavit and its annexures must not exceed 40 millimetres. ”;

and

(b) in Rule 9 (1) by deleting “A document referred to in an affidavit” and substituting the following—

“ A bound register, an account book or other book or any document of an unusual size ”.

*[*Reprinted in the Gazette of 18 March 1986 at pp. 779-1100. For amendments to 4 October 1990 see pp. 358-359 of 1989 Index to Legislation of Western Australia and Gazettes of 23 February, 30 March, 17 August and (erratum) 24 August 1990.]*

Dated the 5th day of November 1990.

DAVID K. MALCOLM,
R. WALLACE,
G. A. KENNEDY,
B. ROWLAND,
C. M. FRANKLYN,
PAUL SEAMAN,
R. W. NICHOLSON,
TERENCE A. WALSH,
D. A. IPP,
HENRY WALLWORK,
M. J. MURRAY.

CW401

JUSTICES ACT 1902

It is hereby notified for public information that His Excellency the Governor in Executive Council has approved of the following appointments to the Commission of the Peace for the State of Western Australia.

Allan John Hutcheson of 19 Corbet Place, South Hedland and Throssell Street, South Hedland.

Brian William Keding of Gairdner South Road, Gairdner.

D. G. DOIG, Under Secretary for Law.

FISHERIES

FI401

FISHERIES ACT 1905

PART III B—PROCESSING LICENCES

FD 196/66.

The public is hereby notified that I have approved an application by Planet Fisheries WA Pty Ltd, to remove the Processing Licence No. 1055 from premises at Lot 63 Doust Street, Jurien to premises at 12 Mews Road, Fremantle.

In accordance with the provisions of section 35K any person aggrieved by this decision may, within fourteen days after publication of this notice, appeal against the decision or order by serving on the Minister for Fisheries a statement in writing on the grounds of their appeal.

B. K. BOWEN, Director of Fisheries.

LAND ADMINISTRATION

LA201

LAND ACT 1933

ORDER IN COUNCIL

(Revocation of Vesting)

By the direction of His Excellency the Governor under Section 34B (1), the following Order in Council and associated Vesting Order is revoked.

DOLA File: 1227/890V6.

Order in Council gazetted on 14 October, 1988 vesting Reserve No. 1686 (Edel Locations 34, 49 and portion 33) jointly in the Executive Director of the Department of Conservation and Land Management and the Shire of Shark Bay for the designated purpose of “Recreation”.

M. C. WAUCHOPE, Clerk of the Council.

LA202

LAND ACT 1933
ORDER IN COUNCIL
(Vesting of Reserve)

By the direction of His Excellency the Governor under Section 33 (2), the following reserve has been vested.

DOLA File: 1227/890V6.

Reserve No. 1686 (Edel Location 80) jointly vested in the Executive Director of the Department of Conservation and Land Management and the Shire of Shark Bay for the designated purpose of "Recreation".

M. C. WAUCHOPE, Clerk of the Council.

LA203

LAND ACT 1933
ORDERS IN COUNCIL
(Revocation of Vestings)

By the direction of His Excellency the Governor under section 34B (1), the following Orders in Council and associated Vesting Orders are revoked.

DOLA File: 759/67.

Order in Council gazetted on 23 March 1990 vesting Reserve No. 3720 (Swan Locations 3712, 8233 and 11279) in the Mount Lawley College for the designated purpose of "Mount Lawley College".

DOLA File: 1966/74V3.

Order in Council gazetted on 15 April 1976 vesting Reserve No. 33988 in the University of Western Australia for the designated purpose of "Recreation (University of Western Australia)".

DOLA File: 1966/74.

Order in Council gazetted on 30 July 1982 vesting Reserve No. 33987 in the Western Australian College of Advanced Education for the designated purpose of "Recreation (Western Australian College of Advanced Education)".

DOLA File: 566/980.

Order in Council gazetted on 20 August 1982 vesting Reserve No. 37832 in the Metropolitan Water Authority for the designated purpose of "Sewer Main".

DOLA File: 2350/66.

Order in Council gazetted on 3 October 1986 vesting Reserve No. 29320 (Swan Locations 8196, 8811, 9207, 9210 and 10765) in The State Energy Commission of Western Australia for the designated purpose of "Sub-Station and Depot Site (State Energy Commission)".

DOLA File: 3477/12.

Order in Council gazetted on 9 October 1987 vesting Reserve No. 14183 (Victoria Location 6846) in the Water Authority of Western Australia for the designated purpose of "Water Supply".

DOLA File: 3324/23.

Order in Council gazetted on 29 March 1956 vesting Reserve No. 18315 in the Kwinana Road Board for the designated purpose of "a hallsite".

G. PEARCE, Clerk of the Council.

LA204

LAND ACT 1933
ORDERS IN COUNCIL
(Vesting of Reserves)

By the direction of His Excellency the Governor under section 33 (2), the following reserves have been vested.

DOLA File 759/67.

Reserve No. 3720 (Swan Location 11328) vested in the Western Australian College of Advanced Education for the designated purpose of "Mount Lawley College" with power, subject to the approval in writing of the Minister for Lands to each and every lease or assignment of lease being first obtained, to lease the whole or any portion thereof for any term not exceeding Ten (10) years from the date of the lease.

DOLA File 2350/66.

Reserve No. 29320 (Swan Locations 8196, 8811, 9207, 9210, 10765 and 11128) vested in The State Energy Commission of Western Australia for the designated purpose of "Sub-Station and Depot Site (State Energy Commission)".

G. PEARCE, Clerk of the Council.

LA401

CORRIGENDUM

Department of Land Administration,
Perth, 16 November 1990.

DOLA file 1227/890V6.

The notice appearing in the *Government Gazette* dated 5 October 1990 on page 5134 with reference to the amendment of Reserve 1686 is amended by inserting "Reserve Plan 330" in lieu of "Reserve Diagram 813".

A. A. SKINNER, Acting Executive Director.

LA402

CORRIGENDUM

DOLA File 2034/917.

The notice at page 2750 of the *Government Gazette* dated 15 June 1990, with reference to the Amendment and Redescription of Boulder Townsite is amended by deleting "along that side to the western side of Waverley Street; thence southerly along that side to the northern side of Pirie Street; thence westerly along that side and onwards to the southeast corner of the eastern severance of South Boulder Suburban Area Lot 928; thence northerly along the eastern boundary of that severance and onwards to the southeastern corner of Lot 926"; commencing on line 27 together with the whole of Schedule B.

A. A. SKINNER, Acting Executive Director.

LA403

CORRIGENDUM

(Sale of Land)

File No. 4913/914.

On page 5562 of the *Government Gazette* dated November 9, 1990 under the heading "Public Works Act 1902, Sale of Land" (Chidlow Lot 211) the L.A.W.A. plan No. should read L.A.W.A. 664.

A. A. SKINNER, Acting Executive Director.
Department of Land Administration.

LA701

LAND ACT 1933
RESERVATION NOTICES

Made by His Excellency the Governor under section 29.

The Crown Land described below has been set apart as a public reserves.

DOLA File 3253/990.

Reserve No. 41504 comprising Swan Location 10782 with an area of 8.749 0 hectares on Land Administration Plan 16951 for the designated purpose of "Recreation".

Public Plan Perth 1:2 000 09.24 (John XXIII Avenue).

DOLA File 2301/988.

Reserve No. 41505 comprising Kwinana Lot 270 with an area of 4.503 0 hectares on Land Administration Diagram 89766 for the designated purpose of "Use and Requirements of the Western Australian Development Corporation".

Public Plan Perth 1:10 000 3.6 (Wellard Road).

A. A. SKINNER, Acting Executive Director.

LA801

LAND ACT 1933
AMENDMENT OF RESERVES

Made by the Lieutenant-Governor and Deputy of the Governor under section 37.

The following Reserve has been amended.

DOLA File 11763/904 V2.

Reserve No. 9699 (Malcolm, Erivilla, Kyarra, Thaduna, Nabberu and Kaluwiri Districts) "Peak Hill-Leonora Stock Route" to exclude those portions now comprised in Malcolm Locations 53 to 56 inclusive as surveyed and bordered green and the land surveyed and shown coloured dark brown on Land Administration Plan 17480 and of its area being reduced by 34.636 0 hectares.

Public Plan Leonora Regional 1:25 000 (Leonora-Nambi Road).

DOLA File 7909/00.

Reserve No. 7521 (Malcolm District) "Common" to exclude that portion surveyed and shown coloured dark brown on Land Administration Plan 17480 and of its area being reduced by 1.126 9 hectares.

Public Plan Leonora Regional 1:25 000 (Leonora-Nambi Road).

A. A. SKINNER, Acting Executive Director.

LA802

LAND ACT 1933
AMENDMENT OF RESERVES

Made by His Excellency the Governor under Section 37. The following Reserves have been amended.

DOLA File: 759/67.

Reserve No. 3720 (Swan District) "Mount Lawley College" to comprise Location 11238 as surveyed and bordered red on Land Administration Plan 17690 in lieu of Locations 3712, 8233 and 11279 and of its area being increased to 18.317 6 hectares accordingly.

Public Plans Perth 1:2 000 13.28, 13.29, 14.28 and 14.29 Bradford Street.

DOLA File: 1112/76V2.

Reserve No. 33985 (Swan Locations 9206, 9208 and 9209) "Public Utility Services"—

(i) to exclude those portions now comprised in the land bordered green and Locations 10780 (Reserve 33987) and 10782 (Reserve No. 41504) bordered red, all being surveyed on Land Administration Plan 16951.

(ii) to include Locations 10949 and 10781 as surveyed and bordered red on Land Administration Plan 16951 and of its area being increased to 7.573 2 hectares accordingly.

Public Plan: Perth 1:2 000 08.24 and 09.24.

DOLA File: 1966/74V3.

Reserve No. 33987 (Swan District) "Recreation" to comprise Location 10780 as surveyed and shown bordered red on Land Administration Plan 16951 in lieu of Location 9930 and of its area being increased to 11.683 5 hectares accordingly.

Public Plans: Perth 1:2 000 08.24 and 09.24.

DOLA File: 13930/02V4.

Reserve No. 8636 (Swan District) "Government Requirements" to exclude those portions now comprised in Locations 10780 (Reserve 33987) and 10782 (Reserve 41054) and 11128 (Pt. Reserve 29320) as surveyed and shown bordered red on Land Administration Plan 16951 and of its area being reduced to 27.012 3 hectares accordingly.

Public Plans: Perth 1:2 000 08.23, 08.24, 09.23 and 09.24 Brockway Road.

DOLA File: 2350/66.

Reserve No. 29320 (Swan Locations 8196, 8811, 9207, 9210 and 10765) "Sub-Station and Depot Site (State Energy Commission)"—

(i) to include Location 11128 as surveyed and bordered red on Land Administration Plan 16951.

(ii) to exclude that portion now comprised in Location 10782 (Reserve No. 41504 as surveyed and bordered red on Land Administration Plan 16951 and of its area remaining unaltered.

Public Plan Perth 1:2 000 09.24 Brockway Road.

A. A. SKINNER, Acting Executive Director.

LA901

LAND ACT 1933

CHANGE OF PURPOSE OF RESERVES

Made by His Excellency the Governor under Section 37.

The purpose of the following reserves have been changed.

DOLA File: 1966/74V3.

Reserve No. 33987 (Swan Location 10780) being changed from "Recreation (Western Australian College of Advanced Education)" to "Use and Requirements of the Minister for Works".

Public Plans Perth 1:2 000 08.24 and 09.24.

DOLA File: 2192/25.

Reserve No. 18921 (Bolgart Lot 66) being changed from "Railway (Station Masters Residence)" to "Use and Requirements of the Minister for Works".

Public Plan: Bolgart 1:2 000 11.20 Poincare Street.

A. A. SKINNER, Acting Executive Director.

LB201

LAND ACT 1933

CANCELLATION OF RESERVES

Made by His Excellency the Governor under Section 37.

The following reserves have been cancelled.

DOLA File: 596/56.

Reserve No. 23681 (Swan Locations 5333 and 7685) "Driver Training School".

Public Plan Perth 1:2 000 13.28, 13.29, 14.28 and 14.29 Central Avenue.

DOLA File: 1966/74V3.

Reserve No. 33988 (Swan Location 9217) "Recreation (University of Western Australia)".

Public Plan: Perth 1:2 000 09.24.

DOLA File: 566/980.

Reserve No. 37832 (Swan Location 10057) "Sewer Main".

Public Plan: Perth 1:2 000 08.24.

DOLA File: 3477/12.

Reserve No. 14183 (Victoria Location 6846) "Water Supply".

Public Plan: Latham 1:50 000.

DOLA File: 1485/24.

Reserve No. 18849 (Kwinana Lot S27) "Church Site (Methodist)".

Public Plan: Peel 1:10 000 3.6 Wellard Road.

DOLA File: 3761/23.

Reserve No. 18314 (Kwinana Lots S12 and S29 "Excepted from Sale".

Public Plan: Peel 1:10 000 3.6 Wellard Road.

DOLA File: 4991/23.

Reserve No. 18396 (Kwinana Lot S23) "Church Site (Anglican)".

Public Plan: Peel 1:10 000 3.6 Wellard Road.

DOLA File: 3324/923.

Reserve No. 18315 (Kwinana Lots S5 and S6) "Hall Site".

Public Plan: Peel 1:10 000 3.6 Wellard Road.

A. A. SKINNER, Acting Executive Director.

LB701

File No. 596/1956.
Ex. Co. No. 2240

LOCAL GOVERNMENT ACT 1960

PUBLIC WORKS ACT 1902

LAND RESUMPTION

Deviation and Road Widening of Stancliffe Street—Road No. 18146

City of Stirling

Notice is hereby given, and it is hereby declared, that pursuant to a resolution of the City of Stirling passed at a meeting of the Council held on or about May 6, 1989 the several pieces or parcels of land described in the Schedule hereto, being all in the Swan District have, in pursuance of the written approval and consent of His Excellency the Governor, acting by and with the advice of the Executive Council, dated 6 November 1990; been set apart, taken or resumed for the purpose of the following public work, namely:—Deviation and Road Widening of Stancliffe Street—Road No. 18146—City of Stirling.

And further notice is hereby given that the said pieces or parcels of land so set apart, taken, or resumed are marked off and more particularly described on Department of Land Administration Plan 17689 which may be inspected at the Department of Land Administration, Perth. The additional information contained in the Schedule after the land descriptions is to define locality only and in no way derogates from the Transfer of Land Act description. And it is hereby directed that the said lands shall vest in Her Majesty for an estate in fee simple in possession for the public work herein expressed, freed and discharged from all trusts, mortgages, charges, obligations, estates, interests, rights-of-way or other easements whatsoever.

Schedule

Owner or Reputed Owner	Occupier or Reputed Occupier	Description	Area
Her Majesty Queen Elizabeth the Second	Her Majesty Queen Elizabeth the Second	Portion of Swan Location 5333 being part of the land contained in Certificate of Title Volume 1250 Folio 953.	7 344 m ²
Crown	Crown	Portion of Swan Location 5332 held as part of Reserve 23680.	123m ²

Certified correct this 26th day of October 1990.

KAY HALLAHAN, Minister for Lands.

Dated this 6th day of November 1990.

FRANCIS BURT, Governor in Executive Council.

Road Dedication

It is hereby notified that the Minister for Lands has approved, pursuant to Section 288 of the Local Government Act, the dedication as public street the roads in the various Municipalities as described in the abovementioned resumption notices.

Dated this 14th day of November 1990.

A. A. SKINNER, Executive Director.

LB702

CORRIGENDUM
LAND RESUMPTION

Department of Land Administration,
Perth, 13 November 1990.

File No. 2616/990.

On page 5564 of the *Government Gazette* dated November 9, 1990, under the heading "Land Resumption—Industrial Purposes", Schedule, the area (approx.) should read 121 m² in lieu of 14m².

A. A. SKINNER, Acting Executive Director.

LOCAL GOVERNMENT

LG301

LOCAL GOVERNMENT ACT, 1960

The Municipality of the Shire of Swan

BY-LAW RELATING TO PARKING AND PARKING FACILITIES

In pursuance of the powers conferred upon it by the abovementioned Act and of all other powers enabling it the Council of the abovementioned Municipality hereby records having resolved on the 24th day of September 1990 to make and submit for confirmation by His Excellency the Governor, the following by-law.

PART 1—CITATION AND APPLICATION OF BY-LAWS AND REVOCATIONS

1. Citation

This by-law may be cited as "Shire of Swan Parking By-Law" and shall come into operation upon publication in the *Government Gazette* and shall apply and operate within the part of the district referred to in the First Schedule.

2. Repeal

The following by-laws are hereby revoked:

- (a) the Removal and Disposal of Obstructing Animals and Vehicles By-Law published in the *Government Gazette* on 8 November, 1962;
- (b) the By-Law Relating to Parking Facilities published in the *Government Gazette* on 30 September, 1977; and
- (c) clause 20 to 23 inclusive of the By-Law Relating to Street Lawns and Gardens published in the *Government Gazette* on 7 August, 1981.

3. Interpretation

3 (1) In this by-law, unless the context otherwise requires:

"Act" means the Local Government Act, 1960;

"animal" means any animal other than a dog;

"Authorised Officer" means in respect of any Part of this by-law the clerk or a ranger or other officer of the Shire of Swan authorised by the Council to administer that Part;

"Authorised Person" means the clerk or an Authorised Officer, or any other person appointed in writing by the clerk as an Authorised Person under this by-law;

"built-up area" means the territory continuous to and including any road—

- (a) on which there is provision for lighting by means of street lamps; or
- (b) which is built up with structures devoted to business, industry or dwelling houses at intervals of less than 100 metres for a distance of one half kilometre or more; or
- (c) beyond a sign indicating "BUILT-UP AREA" erected at the roadside to face drivers approaching a development consisting of dwelling houses, or business or industrial structures;

"bicycle" means any two wheeled or three wheeled vehicle that is designed to be propelled solely by human power;

"carriageway" means every part of a street used or intended for use by vehicles and includes kerbs;

"clerk" means the Shire Clerk for the time being of the Shire of Swan and includes, in the absence of the Shire Clerk, the Deputy or Acting Shire Clerk of the Council;

"commercial vehicle" has the same meaning as the term "Motor Wagon" in the First Schedule of the Road Traffic Act, 1974;

- "Council" means the council of the Shire of Swan;
- "District" means the municipal district of the Shire of Swan;
- "footpath" means a path used by, or set aside or intended for use by both pedestrians and cyclists, but not vehicles of any other kind;
- "gardens" means any part of a street planted developed or treated, otherwise than as a lawn, with any tree, plant or shrub;
- "intersection" means the area contained within the prolongation or connection of the lateral boundaries of two streets that meet one another at, or approximately at, right angles, or the area within which vehicles, travelling by, on or from different streets that meet at any other angle, may come into conflict;
- "junction" means that part of a street comprised within imaginary straight lines at right angles to the abutted street commencing from the points of transection of the street alignments of the street with the street alignments of the land which abuts thereon. If the street alignments are curved at any corner then the point of transection is the point at which those street alignments would meet if straight;
- "kerb" means and includes the constructed border or edge of the portion of a road paved for the use of vehicular traffic where any constructed border exists at the edge of the paved road whether any footpath has been constructed or not;
- "lawn" means any part of a street which is planted only with grass and with any tree or shrub planed by the Council;
- "member of the Police Force" means a member of the Police Force of Western Australia;
- "Minister" means the Minister for Local Government;
- "Municipality" means the municipality of the Shire of Swan;
- "No Parking Area" means a portion of a carriageway that lies—
- (a) between two consecutive white signs inscribed with the words, "No Parking", in red lettering, and each with an arrow pointing generally towards the other of them; or
 - (b) between a white sign, inscribed with the words "No Parking", in red lettering, and a dead end or an area in which parking is prohibited and that lies in the general direction indicated by an arrow inscribed on the sign;
- "No Standing Area" means a portion of a carriageway—
- (a) between two consecutive white signs inscribed with the words, "No Standing", in red lettering, and each with an arrow pointing generally towards the other of them; or
 - (b) between a white sign inscribed with the words, "No Standing", in red lettering, and a dead end or an area in which standing is prohibited and that lies in the general direction indicated by an arrow inscribed on the sign;
- "obstruct" means to interfere with or impede or hinder the passing of any vehicle or person and "obstruction" has a corresponding meaning;
- "omnibus" means a motor vehicle equipped to carry more than eight (8) adult passengers;
- "owner" where used in relation to a vehicle has the meaning given to the term in the Road Traffic Act 1974 and where used in relation to land has the meaning given to the term in the Act;
- "park" means to permit a vehicle, whether attended or not, to remain stationary, except for the purpose of avoiding conflict with other traffic, or complying with the provisions of any law, or of immediately taking up or setting down persons or goods;
- "parking area" means a portion of a carriageway—
- (a) between two consecutive white signs, inscribed with the words 'parking' in green lettering, each with an arrow pointing generally towards the other of them; or
 - (b) extending from a white sign inscribed with the word "Parking" in green lettering in the general direction indicated by an arrow inscribed on the sign, to any other sign inscribed with the words "No Parking" or "No Standing", in red lettering, or to a dead end or an area in which the parking or standing of vehicles is prohibited and is that half of the carriageway of the road nearest to the sign;

"parking facilities" includes land, buildings, shelters, metered zones, metered spaces, signs, notices, and other facilities open to the public, generally, for the parking of vehicles with or without charge;

"parking region" means the portion of the District constituted a parking region for the purpose of this by-law as referred to in the First Schedule.

"parking stall" means a section or part of a street or parking station which is marked or defined by painted lines or by metallic studs or means similar to those, for the purpose of indicating where a vehicle may stand or be parked, whether on payment of a fee or charge or otherwise, but does not include a metered space;

"person" and words applying to any person or individual include a body corporate and in the plural a group of persons and a club, association or other body of persons;

"property line" means a lateral boundary of the road reserve of a street;

"public place" includes a street, way and place which the public are allowed to use whether the street, way or place is or is not on private property. It shall also include parklands, squares, reserves, beaches and other lands set apart for the use and enjoyment of the inhabitants of the District and includes all lands vested in or under the care, control or management of the Shire of Swan;

"reserve" means a public reserve as defined in the Act;

"sign" means a traffic sign, mark, structure or device under the care control or management of the Council placed or erected on or near a street or within a parking station or reserve for the purpose of prohibiting, regulating, guiding or directing the standing or parking of vehicles;

"specified place" means a yard or other piece of land set aside or used by the Council as a place to which obstructing trespassing or offending vehicles may be removed;

"stand" in relation to a vehicle means to stop a vehicle and permit it to remain stationary, except for the purpose of avoiding conflict with other traffic or of complying with the provisions of any law;

"street" includes—

a highway, and

a thoroughfare;

which—

the public are allowed to use;

and includes every part of the highway or thoroughfare, and other things including bridges and culverts, appurtenant to it;

"street verge" means every part of a street other than the carriageway thereof;

"vehicle" includes every conveyance, not being a train, boat, aircraft, or wheelchair and every object capable of being propelled or drawn on wheels or tracks by any means.

3 (2) Unless otherwise defined herein the terms and expressions used in this by-law shall have the meanings given to them in the Act including, without limiting the generality of the foregoing, s.231 of the Act, and if any term or expressions is not defined in the Act, it shall have the meaning given to it in the Road Traffic Act, 1974 the First Schedule thereof or the Road Traffic Code 1975. In the case of any conflict, the definitions in the Act and in this by-law shall prevail in that order.

3 (3) In this by-law a reference to the Council having the power to do something in its discretion or a reference to the Council forming an opinion prior to the doing of anything shall be deemed to include a reference to any person, committee or body to whom the Council has delegated the power or the doing of the thing exercising such discretion or forming such opinion.

PART 2—ACTIVITIES ON STREETS AND PUBLIC PLACES

4. Street Verges

4 (1) A person shall not:

- (a) stand a vehicle or permit a vehicle to stand so that any part of the vehicle is on the verge of any part of a street, provided that the prohibition in this paragraph shall not apply to the occupier of premises on land adjacent to the relevant part of the street verge or to a person authorised by the occupier of those premises to stand a vehicle on that verge unless by a sign adjacent or referable to that verge the standing of vehicles on that verge is prohibited. Nothing in this paragraph shall authorise any person to stand any portion of a vehicle on or over a footpath;

- (b) (1) park a commercial vehicle having a tare weight or load capacity three (3) tonnes or more or a caravan, omnibus or trailer designed adapted or used for industrial or commercial purposes on a street verge for more than four (4) hours consecutively or for more than four (4) hours in a day unless in between each period that the commercial vehicle or caravan, omnibus or trailer is parked on the street verge it has been removed from the street verge for at least two (2) hours;
- (2) the prohibition in this paragraph shall only apply to verge parking within a built-up area;
- (3) the prohibition in this paragraph shall not apply to a builder or contractor other than an owner-builder, parking a commercial vehicle or trailer on the street verge where he is currently engaged in building work on land abutting that street verge.
- (c) on a street verge, service or clean any vehicle;
- (d) expose a vehicle for sale on a street verge or carriageway;
- (e) on a street verge repair any vehicle other than the minimum repairs necessary to enable the vehicle to be moved to a place other than the street;
- (f) notwithstanding the generality of paragraph (a) drive or stand a vehicle or animal for any purpose on any lawn or garden in a street verge unless with the consent of the owner or occupier of the land abutting that part of the street verge. Such consent shall not authorise standing of a vehicle on the street verge if the standing of vehicles on that verge is prohibited by a sign adjacent or referable to the verge;
- (g) stand a vehicle or permit a vehicle to stand on a street verge or carriageway so that any portion of the vehicle is within 6 metres of the projection of the nearer property line of a second street intersecting the first mentioned street on the side on which the vehicle is standing.

4 (2) For the purposes of this clause, the verge of any part of a street in relation to an occupier of premises on land adjacent to that verge means that part of the street which lies between a boundary of those premises and nearest edge of the carriageway of that street.

5. Activities needing permission

5 (1) A person shall not, without the permission of the Council in writing commit any of the following acts:—

- (a) leave a vehicle or any part of a vehicle in a public place so as to obstruct any portion of that place;
- (b) cause any obstruction to or prevent vehicles or persons having the free unhindered use of any street, way or footpath;
- (c) park a vehicle on a public reserve for the purpose of conducting a business.

5 (2) A vehicle parked in any portion of a public place wherein that vehicle may not lawfully be parked is deemed by that fact alone to be causing an obstruction.

6. Discretion

6 (1) The Council may under this Part in its discretion give or refuse to give any permission or give any permission subject to such conditions as it thinks fit.

6 (2) Where permission has been granted by the Council under this Part subject to conditions, the person to whom the permission has been granted shall ensure that the conditions are observed at all times. If any condition is not observed that person commits an offence against this by-law and the Council may by written notice cancel the permission.

7. Infringement Notice

An infringement notice in respect of an offence under clauses 4 (1) and 5 (1) may be given under section 669D in accordance with Part 7 of this by-law.

PART 3—REMOVAL OF ANIMALS, VEHICLES AND OTHER THINGS

8. In public places

8 (1) The provisions of this clause shall not affect the operation of Part XX of the Act.

8 (2) Subject to the provisions of subclause 8 (3) a person shall not permit an animal to remain unattended in a public place.

8 (3) An animal may be secured in any portion of a public place wherein animals may lawfully be secured but only if secured for a period not exceeding eight (8) hours unless the consent in writing of the clerk is obtained.

8 (4) Where an Authorised Person or a member of the Police Force finds an animal or vehicle left in a public place, contrary to the provisions of this by-law that person may remove the animal or vehicle therefrom and shall thereupon—

- (a) in the case of an animal, place it in a public pound and deal with it according to law;
- (b) in the case of a vehicle, place it in a specified place.

PART 4—SHOPPING TROLLEYS

9. Seizure

Subject to the provisions of the Act, the Council may seize any shopping trolley which has been left unattended for a period in excess of 30 minutes in any street or way or other public place so as to obstruct any portion thereof.

10. Recovery of Shopping Trolley

10 (1) The owner or owner's representative may recover a seized shopping trolley from custody by paying to the clerk:

- (a) the cost incurred by the Council in removing the shopping trolley to the place where it is stored; or
- (b) the sum specified in Schedule 5, whichever is the greater.

10 (2) Where the owner of the shopping trolley is known the clerk shall cause written notification of the seizure of the same to be forwarded to the owner or the owner's representative in or nearest to the District and the owner or representative shall be given not less than fourteen (14) days' notice within which to recover the trolley.

10 (3) If the owner of the shopping trolley is not known the clerk shall exhibit on a notice board at the Council Chambers a notice describing the shopping trolley and the place at which it was seized and the place at which it is being kept, and unless the shopping trolley is sooner recovered shall keep the notification exhibited for a period of not less than fourteen (14) days.

11. Disposal

A shopping trolley seized by Council under clause 9 which is not recovered by the owner or any other person lawfully entitled thereto within fourteen (14) days after the notice referred to in the preceding clause has been exhibited, may be disposed of in such manner and under such conditions as the Council may deem fit.

12. Application of Proceeds of Sale

The proceeds of sale of any such shopping trolley shall be dealt with in the manner provided in clause 37.

PART 5—STANDING AND PARKING GENERALLY

13. Erection of Signs to Regulate Parking

13 (1) Subject to subsection 231 (3) of the Act, a discretionary authority is conferred on the Council by resolution to constitute, determine and vary, and also indicate by signs, from time to time—

- prohibitions, and
- regulations and restrictions of parking and standing of vehicles of a specified class or of specified classes in all streets or specified streets or in specified parts of streets or reserves at all times or specified times,

but that discretionary authority shall not be exercised in a manner inconsistent with the provisions of this by-law.

13 (2) Where under this by-law the standing or parking of vehicles in a street is prohibited, regulated or restricted by a sign erected by or under the care control and management of the Council then the sign shall for the purposes of this by-law apply to that part of the street which—

- (a) lies beyond the sign or in the position or direction indicated by it; or
- (b) lies between the sign and the next sign beyond it; and
- (c) is that side of the carriageway of the street nearest the sign.

13 (3) A person shall not—

- (a) without the authority of the Council mark, set up or exhibit a sign purporting to be or resembling a sign marked, set up or exhibited by the Council under the authority of this by-law;
- (b) remove, deface or misuse a sign or property erected or provided under this by-law or any part thereof, or attempt to do any such act; or
- (c) without the permission of the Council affix a board, sign, placard, notice or other thing to or paint or write upon any part of a sign erected under this by-law.

13 (4) An inscription on a sign operates and has effect according to its tenor and a person contravening the direction of a sign commits an offence under this by-law.

13 (5) A sign marked, erected, established or displayed on or near a road and purporting to be a parking control sign is, in the absence of evidence to the contrary presumed to be a sign marked, erected, established or displayed under the authority of this by-law.

13 (6) The first three letters of any day of the week when used on a sign indicate that day of the week.

13 (7) A sign associated with a no parking area, no standing area or parking area or a sign of a kind referred to in this by-law is limited in its operation and effect in respect of days, periods of the day, classes of persons, classes of vehicle, or circumstances to the extent, if any, shown on the sign.

14. Parking Stalls and Parking Stations

14 (1) A person shall not stand a vehicle in a parking stall in a street otherwise than—

- (a) parallel to the kerb and as close thereto as practicable;
- (b) wholly within the stall; and
- (c) headed in the direction of the movement of traffic on the side of the street on which the stall is situated, but where a parking stall is set out otherwise than parallel to the kerb the provisions of this subclause, other than paragraph (b), do not apply.

14 (2) Unless otherwise directed by an Authorised Person a person shall not park a vehicle in a parking station otherwise than wholly within a parking stall.

14 (3) (a) A person shall not—

- (i) stand a vehicle so as to obstruct an entrance to, an exit from, or a roadway within a parking station or beyond the limits of any defined parking stall within a parking station;
 - (ii) stand a vehicle except with the permission of the Council or an Authorised Person on any part of a parking station, whether or not that part is marked as a parking stall, if a sign is exhibited prohibiting the standing of vehicles thereon;
 - (iii) stand or permit a vehicle to continue standing on any part of a parking station, whether or not that part is marked as a parking stall, if an Authorised Person directs the driver of such vehicle to move the vehicle from that part of the parking station;
 - (iv) stand or attempt to stand a vehicle in a parking stall in which another vehicle is standing but this paragraph does not prevent the parking of a motor cycle and a bicycle together in a stall marked "M/C";
 - (v) stand or permit a vehicle to continue standing in a parking stall which is at the time set aside for use by commercial vehicles unless the vehicle is a commercial vehicle and a person is actively engaged in loading or unloading goods to or from that vehicle;
 - (vi) stand a vehicle in a parking stall which is set aside for use by buses except for the purpose of taking up or setting down passengers to or from the vehicle.
- (b) In subparagraph (v) of paragraph (a) of subclause 14 (3) "goods" means an article, or collection of articles, weighing at least 14 kg and having a volume of at least 0.2 cubic metres.
- (c) A parking stall is set aside for use by commercial vehicles if there is a sign thereon or adjacent thereto marked "Loading Zone".

15. Standing and Parking Conduct Generally

15 (1) Subject to subparagraph 14 (a) (vi) a person shall not stand a vehicle in a street or part of a street or part of a parking station—

- (a) which is by a sign thereon or adjacent or referable thereto set apart for the standing of vehicles of a different class; or
- (b) If by such a sign the standing of vehicles is prohibited or restricted during a period or periods, during that period or periods; or
- (c) If by such a sign the standing of vehicles is permitted for a specified time, for longer than that time.

15 (2) A person shall not stand a vehicle—

- (a) in a no standing area;
- (b) in a parking area, except in a manner indicated by the inscription on the sign or signs associated with the parking area;

- (c) in a parking area, or a parking station contrary to any limitation in respect of time, days, periods of the day, classes of persons or classes of vehicles indicated by the inscription on the sign or signs associated with the area;
 - (d) in a parking stall except as provided in this by-law with reference to parking stalls; or
 - (e) in a defined area marked "M/C", unless it is a bicycle or a motor cycle without a sidecar;
 - (f) in a stall or area associated with a hospital, medical centre or consulting rooms and set aside and marked as an area for emergency vehicles, unless the standing of the vehicle in that stall or area is for emergency purposes used in connection with those premises.
- 15 (3) A person shall not park a vehicle in a no parking area.
- 15 (4) A person shall not park a vehicle on any portion of a street—

- (a) for the purpose of effecting repairs to it, other than the minimum repairs necessary to enable the vehicle to be moved to a place other than a street; or
- (b) if the vehicle is exposed for sale.

In regard to commercial vehicles the provisions of paragraph (a) of this subclause are subject to the provisions of paragraph (b) of clause 19.

15 (5) A persons shall not stand a motor cycle without a sidecar or a bicycle in a parking stall unless the traffic sign "M/C" is marked on that stall.

15 (6) A person shall not, without the permission of the Council, clerk or an Authorised Person, stand a vehicle in an area designated by signs "Authorised Vehicles Only".

16. Standing and Parking in Carriageways Generally

Subject to the provisions of clause 17 a person standing a vehicle on a carriageway shall stand it—

- (a) on a two-way carriageway, so that it is as near as practicable to and parallel with, the left boundary of the carriageway and headed in the direction of the movement of traffic on the side of the road on which the vehicle is standing;
- (b) on a one-way carriageway, so that it is as near as practicable to, and parallel with either boundary of the carriageway and headed in the direction of the movement of traffic;
- (c) so that at least three metres of the width of the carriageway between the vehicle and the farther boundary of the carriageway or between it and a vehicle standing on the far side of the carriageway, is available for the passage of other vehicles;
- (d) so that it is not less than 1.2 metres from any other vehicle, except a motor cycle or a bicycle parked in accordance with this Part of this by-law;
- (e) so that it does not cause undue obstruction on the carriageway;
- (f) so that it is entirely within the confines of any parking stall marked on the carriageway.

17. Parking Areas

17 (1) A persons shall not stand a vehicle partly within and partly outside a parking area.

17 (2) Where the traffic sign or signs associated with a parking area are not inscribed with the words "Angle Parking"; then

- (i) where the parking area is in a street reserve and abutting the boundary of a carriageway a person standing a vehicle in the parking area shall stand it as near as practicable to and parallel with that boundary; and
- (ii) where the parking area is at or near the centre of the carriageway, a person standing a vehicle in that parking area shall stand it approximately at right angles to the centre of the carriageway, unless a sign associated with the parking area indicates, or marks on the carriageway indicate, that vehicles are to stand in a different position.

17 (3) Where a traffic sign associated with a parking area is inscribed with the words "Angle Parking" a person standing a vehicle in the parking area shall stand the vehicle at an angle of approximately 45 degrees to the centre of the carriageway unless otherwise indicated by the inscription on the parking sign or by marks on the carriageway surface.

17 (4) In subclause 17 (3) "vehicle" means a car or motor wagon (utility type up to 3 tonne gross).

17 (5) Subclause 17 (3) does not apply to a person standing a motor cycle or bicycle in a parking area.

18. Standing of Vehicles on Carriageway

18 (1) A person shall not stand a vehicle on a carriageway—

- (a) so that any portion of the vehicle is—
 - (i) between any other standing vehicle and the centre of the carriageway;
 - (ii) adjacent to a median strip except where parking is permitted under clause 17 (2);
 - (iii) obstructing a right of way, passage or private drive or carriageway or a cross-over or so close thereto as to deny vehicles reasonable access to or egress from the right of way, passage or private drive, carriageway, or cross-over;
 - (v) alongside, or opposite, any excavation in, or obstruction on, the carriageway, if the vehicle would thereby obstruct traffic;
 - (vi) on, or within 9 metres of, any portion of a carriageway bounded on one or both sides by a traffic island;
 - (vii) on any pedestrian crossing;
 - (viii) on a bridge or other elevated structure;
 - (ix) between the boundaries of a carriageway, and any double longitudinal line consisting of two continuous lines or between a double longitudinal line consisting of a continuous line and a broken or dotted line and the boundary of the carriageway nearer to the continuous line, unless there is a distance of at least 3 metres clear between the vehicle and the double longitudinal line;
 - (x) on an intersection, except adjacent to a carriageway boundary that is not broken by an intersecting carriageway.
- (b) so that any portion of the vehicle is—
 - (i) within 1 metre of a fire hydrant or fire plug, or of any sign or mark indicating the existence of a fire hydrant or fire plug; or
 - (ii) within 3 metres of a public letter pillar box, unless the vehicle is being used for the purpose of collecting postal articles from the pillar box.
- (c) so that any portion of the vehicle is within 6 metres of the projection of the nearer property line of any street intersecting the street on the side on which the vehicle is standing.
- (d) so that any portion of the vehicle is within 9 metres of the departure side of—
 - (i) a sign inscribed with the words "Bus Stop", or "Hail Bus Here", unless the vehicle is a bus stopped to take up or set down passengers; or
 - (ii) a children's crossing established on a two-way carriageway.
- (e) so that any portion of the vehicle is within 18 metres of—
 - (i) the approach side of a sign inscribed with the words "Bus Stop" or "Hail Bus Here", unless the vehicle is a bus stopped to take up or set down passengers;
 - (ii) the approach side of a pedestrian crossing or children's crossing; or
 - (iii) the nearest rail of a railway level crossing.
- (f) notwithstanding the generality of subclause 4 (1) so that any portion of that vehicle is on a street verge if a sign on, adjacent or referable thereto, prohibits parking or standing of vehicles on the street verge.

18 (2) A person shall not park a vehicle or any combination of vehicles that together with any projection on, or load carried by the vehicle or combination of vehicles is more than eight (8) metres in length, on a carriageway for a period exceeding one (1) hour.

18 (3) Nothing in this by-law mitigates the limitations or conditions imposed by any other provision in this by-law or by any traffic sign relating to the parking or standing of vehicles.

19. Commercial Vehicles

A person shall not on a carriageway—

- (a) park a commercial vehicle having a tare weight or load capacity of three (3) tonnes or more for more than two (2) hours in any built-up area except in a designated area set aside for commercial vehicles; or
- (b) repair, service or clean a commercial vehicle.

20. Inspection and Directions by Authorised Persons

20 (1) A persons shall not stand or permit a vehicle to remain standing in any part of a street if an Authorised Person or member of the Police Force directs the driver of the vehicle to move it.

20 (2) An Authorised Person may mark the tyres of a parked vehicle with chalk or any other non-indelible substance for a purpose connected with or arising out of that person's duties and powers.

20 (3) A person shall not remove a mark made by an Authorised Person so that the purpose of the affixing of such mark is defeated or likely to be defeated.

21. Moving a Vehicle to Defeat Time Limit

21 (1) A vehicle having been parked in an area where by a sign the standing or parking of vehicles is permitted for a limited time a person shall not move it to any position within the same parking area so that the total time of parking exceeds the maximum time allowed for parking in the space first occupied by the vehicle.

21 (2) A vehicle having been parked in a street where parking is restricted as to time a person shall not park the vehicle again in the street on that day unless it has first been removed from the street for at least two hours.

22. Parking on Private Land

22 (1) A person shall not stand or park a vehicle within the parking region on land that is not a street or a parking facility without the consent of the owner or occupier of the land on which the vehicle is parked or stood.

22 (2) For the purposes of subclause 2 (1) where the owner or occupier of the land has erected signs on portion of the land set aside for the parking of vehicles displaying restrictions concerning the classes of persons who may stand or park vehicles or the time within which vehicles may be stood or parked on that portion of land a person who stands or parks a vehicle otherwise than in compliance with the sign shall be deemed not to have the consent of the owner or occupier of the land so to stand or park the vehicle.

23. Parking on Reserves

23 (1) A person except an employee of the Council in the course of that person's duties shall not drive or park a vehicle upon or over any portion of a reserve other than a paved area specifically set aside for that purpose.

23 (2) A person shall not park a vehicle on any part of a reserve, including any paved areas, for the purposes of conducting a business except with the permission of the Council in writing.

24. Special Permit

24 (1) The Council, clerk, or an Authorised Person may by a permit in writing allow a person to occupy a space with a vehicle for an urgent essential or official purpose where the standing or parking of that vehicle is indicated by a sign or the provisions of this by-law to be otherwise unlawful.

24 (2) A person authorised by a permit under subclause 24 (1) shall produce the permit when requested to do so by an Authorised Person and shall leave the permit in a conspicuous position behind the front windscreen when the vehicle is left unattended.

24 (4) The Council, clerk or an Authorised Person may by the permit given under subclause 24 (1) or by other means prohibit the use for any other purpose of a space the subject of a permit.

PART 6—REMOVAL OF VEHICLES**25. Removal**

25 (1) Where an Authorised Person or a member of the Police Force finds a vehicle stood or parked contrary to the provisions of clauses 5, 14, 15, 16, 17, 18, or 19 of this by-law so as to obstruct portion of a street way or other public place or trespassing on privately owned land or (without limiting the generality of the foregoing) causing an obstruction to traffic, the Authorised Person or a member of the Police Force may remove the vehicle to a specified place and may use such force as is necessary to enter the vehicle for the purpose of so removing it.

25 (2) A vehicle removed pursuant to subclause 25 (1) shall be dealt with in accordance with the provisions of Part 7 Division 2 of this by-law.

PART 7—ENFORCEMENT OF BY-LAW

*Division 1—Authorised persons***26. Identification**

An Authorised Person exercising any power or authority under this Part shall be furnished with a certificate of appointment or an identification card in a form determined by the Council from time to time and shall on demand present the same by way of identification.

27. Impersonation

A person who is not an Authorised Person shall not in any way assume the duties of an Authorised Person.

28. Hindering

A person shall not in any way obstruct or hinder an Authorised Person in the execution of the Authorised Person's duty.

29. Provision of name and Place of Abode

29 (1) An Authorised Person or member of the Police Force who finds a person committing or who on reasonable grounds suspects a person of having committed a breach of the provisions of this by-law, may demand from the person that person's name and place of abode.

29 (2) A person who refuses to state his or her name and place of abode, or who states a false name or place of abode, on demand being so made, commits an offence.

30. Authority

An Authorised Person appointed by the Council from time to time is hereby authorised by the Council to—

- (a) carry into effect the provisions of this by-law;
- (b) report to the Council on the working effectiveness and functioning of this by-law;
- (c) recommend to the Council the institution of prosecutions; and
- (d) institute and conduct prosecutions as directed by the Council or the clerk from time to time.

*Division 2—Impounding***31. Application**

The provisions of this Part relating to animals shall not affect the operation of Part XX of the Act.

32. Dealing According to the Law

Where an Authorised Person places an animal or vehicle in a public pound or specified place respectively, the animal or vehicle shall thereafter be dealt with according to law.

33. Entry in Register

Where any vehicle or animal is seized under this by-law there shall be entered in a register, provided by the Council for that purpose, details of the time and date, a description of the vehicle or animal, and of the place from which it was removed and the clerk shall be notified accordingly.

34. Notification

The Clerk shall exhibit on a notice board at the Council Chambers notification that a vehicle or animal therein described has been taken into custody and shall, unless the vehicle or animal is sooner recovered, keep that notification exhibited for a period of not less than fourteen (14) days in the case of a vehicle and seven (7) days in the case of an animal.

35. Recovery of Vehicle or Animal

A person may recover a seized vehicle or animal from custody by paying to the clerk:

- (a) the cost incurred by the Council in removing the vehicle or animal to the specified place or pound; and
- (b) the sum specified in Schedule 5 per day for each part of a day that the vehicle or animal has remained in that place, and upon payment of that cost and charge the clerk, if satisfied that the person is the owner of the vehicle or animal or is a person entitled to possession of the vehicle or animal, shall permit that person to remove it.

36. Sale Destruction or Disposal of Vehicle

36 (1) Where a vehicle or animal, taken into custody has not been recovered by the owner or a person entitled thereto within one (1) month in the case of a vehicle or seven (7) days in the case of an animal from the day upon which it was taken into custody the Council may cause the vehicle or animal to be

offered for sale by public auction or by public tender and thereupon accept the best offer made, and where no offer is made for the purchase of the vehicle or animal the Council may cause it to be destroyed or otherwise disposed of to the best possible advantage. The disposal of a shopping trolley shall be dealt with under the provisions of Part 4.

36 (2) The provisions of Part XX of the Act shall apply to the sale of impounded cattle and in the case of any inconsistency with the provisions of this by-law the provisions of the Act shall prevail.

37. Application of Proceeds of Sale of Vehicle

37 (1) The proceeds of the sale of a vehicle or animal under the provisions of clause 36 shall be applied by the Council—

- (a) firstly, in meeting the costs of the sale; and
- (b) secondly, in meeting the cost of taking and maintaining the vehicle or animal in custody, and the sum specified in Schedule 5 per day for each day or part of a day that the vehicle or animal remains in that place.

37 (2) Any surplus of the proceeds of the sale shall be paid by the Council into its trust fund, and may be paid within ten (10) years to any person who claims and establishes to the satisfaction of the Council the right of that person to the payment.

37 (3) Any surplus of the proceeds of sale may, if not paid to the owner within ten (10) years, be transferred to such fund as the Council thinks proper on condition that the Council shall repay it from that fund to a person claiming and establishing his right to the payment.

38. Protection from Claims

A person is not entitled to any claim, by way of damages or otherwise against the Authorised Person, member of the Police Force, the Council or the Municipality in respect of any vehicle or animal seized and dealt with under the provisions of this by-law or against any person who purchases a vehicle or animal sold by the Council under the provisions of Clause 36.

Division 3—Infringement Notices

39. An infringement notice in respect of an offence:

- (a) may be given under Section 669D (2) of the Act and shall be in or to the effect of Form 2 in Schedule 2;
- (b) may be given under Section 669D (2) of the Act and shall be in or to the effect of Form 1 in Schedule 2;
- (c) may be given under Section 669D (2) of the Act and shall be in or to the effect of Form 3 in Schedule 2;

40. Withdrawal

A notice sent under Section 669D (5) withdrawing an infringement notice shall be in or to the effect of Form 4 in Schedule 2.

41. Removal from Vehicle

A person, other than the driver of the vehicle, shall not remove from the vehicle any notice attached thereto or left therein or thereon by an Authorised Person or a member of the Police Force.

Division 4—General Offence and Penalty Provisions

42. General Penalty Provision

42 (1) Any person failing to do any act directed to be done, or doing any act forbidden to be done by this by-law, or any notice or order under this by-law commits an offence.

42 (2) Any person who commits an offence under this by-law shall be liable, if no other penalty is imposed, to:

- (a) in relation to offences involving the use of a parking station or parking facility or parking at a parking meter or on private property, a maximum penalty of \$80;
- (b) in relation to any offence not dealt with in (a) a maximum penalty of \$500; and
- (c) in relation to any offence dealt with under paragraph (b), in addition, if the Court thinks fit, a maximum daily penalty of \$50 per day.

43. The amount appearing in the final column of the Third Schedule directly opposite an offence described in that Schedule in the modified penalty for that offence if dealt with under section 669D of the Act.

44. A penalty for an offence against this by-law (not being a modified penalty) may be recovered by the Council by taking proceedings against the alleged offender in a Court of Petty Sessions.

45. The Council shall cause adequate records to be kept of all infringement notices serviced and modified penalties received under section 669D of the Act in respect of offences against this by-law.

46. Consistency with Laws

The imposition of any penalty pursuant to this by-law shall not be inconsistent with or repugnant to any of the provisions of the Act or any other law in force.

Shire of Swan

First Schedule

By-Law Relating to Parking and Parking Facilities

LOCAL GOVERNMENT ACT 1960

The whole of the district of the Municipality as constituted at the date of the coming into operation of this by-law and as altered from time to time pursuant to the provisions in that behalf contained in the Local Government Act, 1960 and its amendments, excluding the following portions of the district:

- (a) Any road which may, from time to time, come under the control of the Commissioner of Main Roads and the Commissioner of Police;
- (b) The approach and departure prohibition areas of all existing and future traffic control signal installations; and
- (c) Prohibition areas applicable to all existing and future bridges and subways.

Shire of Swan

Second Schedule

Form 1

By-law Relating to Parking and Parking Facilities

LOCAL GOVERNMENT ACT 1960

TO: Name:
 Address:
 Date:
 Time:
 Notice No:
 Insp. No:
 Registration No:
 Amount Due: \$

It is alleged the above vehicle did
 in contravention of the provision of By-law No. _____ of the Shire of Swan
 Parking By-Law.

PAYMENT DETAILS

IF YOU DO NOT WISH TO HAVE A COMPLAINT ON THE ABOVE OFFENCE HEARD AND DETERMINED BY A COURT YOU MAY PAY THE MODIFIED PENALTY WITHIN TWENTY-ONE (21) DAYS AFTER THE DATE OF THE SERVICE OF THIS NOTICE.

Payments may be made either by posting this form together with the amount indicated above, to the Shire Clerk of the Shire of Swan or by delivering this form and paying that amount at the Shire of Swan, Administration Office.

Shire of Swan

Second Schedule

Form 2

By-law Relating to Parking and Parking Facilities

LOCAL GOVERNMENT ACT 1960

NOTICE REQUIRING OWNER OF VEHICLE TO IDENTIFY DRIVER

TO: Date:
 Notice No:
 Insp. No:
 Registration No:
 Amount Due: \$

It is alleged the above vehicle did
 in contravention of the provisions of By-law No. _____ of the Shire of Swan
 Parking By-Law.

You are hereby required to identify the person who was the driver or person in charge of the above vehicle at the time when the above offence is alleged to have been committed.

- (a) inform the Shire Clerk of the Shire of Swan in writing as to the identity and address of the person who was the driver or person in charge of the above vehicle at the time of the offence, or
- (b) satisfy the Shire Clerk of the Shire of Swan that the above vehicle had been stolen or was being unlawfully used at the time of the above offence.

YOU WILL IN THE ABSENCE OF PROOF TO THE CONTRARY, BE DEEMED TO HAVE COMMITTED THE ABOVE OFFENCE AND COURT PROCEEDINGS MAY BE INSTITUTED AGAINST YOU.

Shire of Swan
Second Schedule
Form 3

By-law Relating to Parking and Parking Facilities

LOCAL GOVERNMENT ACT 1960

INFRINGEMENT NOTICE

The owner of Vehicle No.	Make
Type	Place
Date	Time

You are hereby notified that it is alleged that you have committed a Breach of By-law No. of the Shire of Swan Parking By-law as indicated below by a cross [X].

BY LAW	PENALTY
[X]	\$

(By-law breached will be specified in printed
Infringement Notice)

SIGNATURE OF AUTHORISED PERSON

If you do not wish to have a complaint of the above offence heard and determined by a Court, you may pay the modified penalty within twenty-one (21) days after the dated of the service of the notice.

Unless within twenty-one (21) days after the date of the service of this notice you:

- (a) inform the Shire Clerk, Shire of Swan in writing as to the identity and address of the person in charge of the above vehicle at the time of the offence; or
- (b) satisfy the Shire Clerk, Shire of Swan, that the above vehicle had been stolen or was being unlawfully used at the time of the above offence.

YOU WILL IN THE ABSENCE OF PROOF TO THE CONTRARY, BE DEEMED TO HAVE COMMITTED THE ABOVE OFFENCE AND COURT PROCEEDINGS MAY BE INSTITUTED AGAINST YOU.

Payment may be made either by posting this form together with the amount mentioned above, to the Shire Clerk, Shire of Swan, or by delivering this form and paying the amount at the Administration Centre.

Shire of Swan
Second Schedule
Form 4

By-law Relating to Parking and Parking Facilities

LOCAL GOVERNMENT ACT 1960

WITHDRAWAL OF INFRINGEMENT NOTICE TO:

Infringement Notice No.	Date
for the alleged offence of	
Modified Penalty	is hereby withdrawn

Signature of Authorised Officer

Shire of Swan

Second Schedule

Form 5

By-law Relating to Parking and Parking Facilities

LOCAL GOVERNMENT ACT 1960

RECEIPT

Received the amount printed below.

This document is not a receipt until the amount paid is printed by the cash regis-

Shire of Swan

Third Schedule

By-law Relating to Parking and Parking Facilities

LOCAL GOVERNMENT ACT 1960

Item No.	By-Law	Nature of Offence	Modified Penalty \$
1.	4 (1) (b) (1)	Commercial Vehicle (Tare over 3 tonnes) parked on verge exceeding 4 hours	50
2.	4 (1) (f)	Verge parking in a prohibited area	25
3.	5 (1) (b)	Obstruction of footpath	30
4.	14 (3) (a) (i)	Obstruction of parking station	25
5.	14 (3) (a) (v)	Loading zone, commercial vehicle only	30
6.	15 (1) (a)	Parked in an area reserved for vehicles of a different class	25
7.	15 (1) (b)	Restricted parking by time	25
8.	15 (1) (c)	Parked longer than permitted	25
9.	15 (2) (a)	No Standing area	40
10.	15 (2) (e)	Vehicle other than a motor cycle parked in an area marked for motor cycles	25
11.	15 (3)	No Parking area	30
12.	16 (a)	Not close and parallel, facing wrong way, two way carriageway	25
13.	16 (b)	Not close and parallel, facing wrong way, one way carriageway	25
14.	16 (e)	Obstruction of carriageway	25
15.	18 (1) (a) (i)	Double Parked	40
16.	18 (1) (a) (iii)	Obstruction of entry or public place, etc.	30
17.	18 (1) (x)	Parked on an intersection	40
18.	18 (1) (c)	Within 6m of property line at an intersection	25
19.	18 (1) (d) or (e)	Standing within a specified distance of a bus stop	25
20.	19 (a)	Commercial vehicle (tare over 3 tonnes) parked over 2 hours on carriageway	30
21.	21 (1)	Moving vehicle to defeat time limit	25
22.	22	Parked on private property	30
23.	23 (1)	Standing on public reserve	25
24.	29 (2)	Refusal of name and address	25
25.		All other offences not specified	25

Shire of Swan

Fourth Schedule

By-law Relating to Parking and Parking Facilities

LOCAL GOVERNMENT ACT 1960

PARKING STALLS AND PARKING STATIONS

- Parking Station No 1, south side of The Crescent, Midland. 2 hour limit western end, unrestricted eastern end.
Hours of operation—7 a.m. to 6 p.m. Monday to Friday
7 a.m. to 1 p.m. Saturdays.
- Parking Station No 2, Stafford Street, Midland. 2 hour limit.

Shire of Swan

Fifth Schedule

By-law Relating to Parking and Parking Facilities

LOCAL GOVERNMENT ACT 1960

VEHICLE SEIZURE/IMPOUNDING FEES

For the seizure and/or impounding of a shopping trolley	\$20.00
or any other vehicle	\$50.00
For the recovery of a seized/impounded vehicle from an appointed place (with the exception of shopping trolleys)	\$5.00 per day for each day or part each day.

Dated this 25th day of September, 1990.

The Common Seal of the Shire of Swan was hereunto affixed by authority of a resolution of the Council in the presence of:

C. M. GREGORINI, Shire President
E. W. T. LUMSDEN, Shire Clerk

Recommended—

GORDON HILL, Minister for Local Government.

Approved by His Excellency the Governor in Executive Council this 6th day of November, 1990.

G. PEARCE, Clerk of the Council.

LG401

SHIRE OF NORTHAM

Ranger

It is notified for general information that Robert Gordon Fraser has been appointed by the Shire of Northam to administer controls under the Dog Act, Litter Act, Local Government Act and Bush Fires Act as a Ranger, Authorised Officer and Poundkeeper.

A. J. MIDDLETON, Shire Clerk.

LG402

SHIRE OF KENT

Please be advised of a suspension of the prohibited burning period from Monday, 19 November 1990 to Saturday, 24 November 1990 inclusive for the purpose of carrying out protective burns along the railway line from the Kent/Katanning Shire Boundary to the Town of Nyabing and also in the Town of Nyabing.

A. T. LAMB, Shire Clerk.

LG403

City of Stirling

Statement of Income and Expenditure for Year Ended 30th June, 1990

INCOME

Particulars	\$
General Purpose (including rates)	32,789,749
General Administration	141,186
Law, Order & Public Safety	213,831
Education	11,631
Health	147,561
Welfare	1,378,797
Community Amenities	7,167,452
Recreation & Culture	4,024,189
Transport	4,218,058
Economic Services	361,812
Other Property & Services	1,518,268
Fund Transfers	NIL
Finance & Borrowing	4,577,572
	<u>\$56,550,106</u>

EXPENDITURE

Particulars	\$
General Administration	5,626,239
Law, Order & Public Safety	1,662,885
Education	16,151
Health	1,024,524
Welfare	2,152,918
Community Amenities	7,753,558
Recreation & Culture	16,235,346
Transport	12,521,353
Economic Services	720,094
Other Property & Services	2,986,837
Fund Transfers	537,093
Finance & Borrowing	5,279,467
	<u>\$56,516,465</u>

SUMMARY

	\$
Surplus July 1st 1989 brought forward	8,943,601
Add income	56,550,106
	<u>\$65,493,707</u>

Less Payments	56,516,465
Surplus June 30th 1990 carried forward	<u>8,977,242</u>

Surplus forward includes:

Provision for Employees Leave	1,927,410
Deferred rates debtors	2,433,294
	<u>4,360,704</u>

Adjusted surplus 30th June carried forward	<u>\$</u> 4,616,538
--	------------------------

SUMMARY

Surplus carried forward represented by:	\$
Cash at bank and on hand	18,044
Sundry Debtors	3,017,324
Stock	396,862
Investments	6,775,000
Sub Total	<u>10,207,230</u>

Less Bank Overdraft	1,715,508 CR
Sundry Creditors	3,875,184 CR
Sub Total	<u>5,590,692 CR</u>

Current position surplus	<u>4,616,538</u>
--------------------------------	------------------

BALANCE SHEET
AS AT 30TH JUNE, 1990
ASSETS

	\$
Current Assets	10,207,230
Non Current Assets	46,452,815
	<u>56,660,045</u>

LIABILITIES

	\$
Current Liabilities	5,590,692
Non Current Liabilities	9,762,434
	\$15,353,126

SUMMARY

	\$
Total Assets	56,660,045
Less Total Liabilities	15,353,126
	41,306,919

City of Stirling

AUDITOR'S REPORT

TO THE RATEPAYERS OF THE CITY OF STIRLING

(A) FINANCIAL STATEMENTS

- (i) We have audited the accompanying accounts of the City of Stirling for the year ended 30 June 1990, in accordance with the requirements of the Local Government Audit Directions and the Australian Auditing Standards.
- (ii) In our opinion the accompanying accounts are drawn up in accordance with the books of the Council and fairly present the requirements of the Local Government Act and the Local Government Accounting Directions which are to be dealt with in preparing the accounts.

(B) STATUTORY COMPLIANCE

Subject to our management report we did not during the course of my audit become aware of any instances where the Council did not comply with the statutory requirements of the Local Government Act and Local Government Accounting Directions.

Dated 12 October, 1990.

G. K. McHARRIE, Partner.
Registered Local Government Auditor.

LG404

CITY OF COCKBURN

It is hereby notified for public information that effective from 12 November 1990, Mr Allan James Davis has been appointed as City Ranger and is an authorised Officer in accordance with the various Acts, Regulations and By-laws as detailed hereunder—

1. Off-Road Vehicles Act.
2. Dog Act.
3. Litter Act.
4. Local Government Act.
5. Council By-laws and Regulations.

LG405

CITY OF NEDLANDS

STATEMENT OF INCOME AND EXPENDITURE FOR YEAR ENDED 30 JUNE 1990

Operating

	Income \$	Expenditure \$
General Purpose Income	3 699 553.25	
General Administration	57 384.20	694 934.30
Law, Order, Public Safety	29 999.89	152 093.20
Education	8 065.62	26 058.98
Health	21 620.85	110 223.89
Welfare	478 691.47	585 206.41
Housing	24 732.60	12 933.16
Community Amenities	1 733 942.86	789 467.91
Recreation and Culture	302 437.84	1 517 854.33
Transport	181 704.94	754 519.52
Economic Services	39 203.61	97 646.43
Other Property and Services	78 227.58	96 939.17
Finance and Borrowing	289 870.66	292 539.39
	6 945 435.37	5 130 416.69

Capital		
General Administration	73 735.84	105 539.32
Law, Order, Public Safety	18 351.00	18 544.25
Education	9 762.75	11 849.80
Health	13 679.00	13 679.00
Welfare	11 600.00	19 324.25
Housing		1 439.00
Community Amenities	380 986.60	380 986.60
Recreation and Culture	575 601.76	641 135.10
Transport	965 724.16	1 097 046.65
Economic Services	13 679.00	13 679.00
Other Property and Services		6 246.93
Funds Transfers	3 942.05	1 220 262.05
Finance and Borrowing	2 881 449.26	3 114 611.95
	4 948 511.42	6 644 343.90
Total Income and Expenditure	11 893 946.79	11 774 760.59
Surplus July 1st brought forward	144 245.75	
Adjustments to Surplus	14 589.23	
Adjustment—WAWA Sundry Creditor	43 800.80	
Adjustments for Deferred Pensioners	16 234.17	
Surplus Carried Forward		188 807.72
Total Receipts/Expenditure	11 963 568.31	11 963 568.31

BALANCE SHEET

Assets		
	\$	\$
Current Assets—Municipal Fund	346 599.64	
Non Current Assets—		
Municipal Fund	326 548.47	
Trust Fund	227 061.70	
Loan Fund	374 969.47	
Reserve Fund	1 503 157.83	
Fixed Assets—Municipal Fund	5 722 710.00	8 501 047.11
Liabilities		
Current Liabilities—Municipal Fund	157 791.92	
Non Current Liabilities—Trust Fund	227 061.70	
Deferred Liabilities—Municipal Fund	2 637 597.14	3 022 450.76
Total Assets less Liabilities		5 478 596.35

AUDITOR'S REPORT

(A) Financial Statements

- (i) We have audited the accompanying accounts of the City of Nedlands set out on pages 1 to 90 for the year ended 30 June 1990, in accordance with the requirements of the Local Government Audit Directions and the Australian Auditing Standards.
- (ii) In our opinion, the accompanying accounts are drawn up in accordance with the books of the council and fairly present the requirements of the Local Government Act and the Local Government Accounting Directions which are to be dealt with in preparing the accounts.

(B) Statutory Compliance

Subject to our management report we did not during the course of our audit become aware of any instances where the Council did not comply with the statutory requirements of the Local Government Act and Local Government Accounting Directions.

P. D. EASTWOOD, Partner.
Local Government Auditor.

LG406

DOG ACT 1976

Shire of Derby/West Kimberley

It is hereby notified for public information that the following persons have been appointed under the provisions of the Dog Act 1976 for the Municipality of the Shire of Derby/West Kimberley.

Registration Officer—Robyn Louise Fairclough

Authorised Officer—Kevin John Williams

P. D. ANDREW, Shire Clerk.

LG407

Shire of Derby/West Kimberley

It is hereby notified for public information that the Shire of Derby/West Kimberley has declared Fitzroy Crossing Lot 175 as a Public Pound.

P. D. ANDREW, Shire Clerk.

LG408

Shire of Roebourne

It is hereby notified for public information that effective from 1 October 1990, Keith Andrew Trevett and Carol Joan Trevett, Tip Controllers, are authorised on behalf of the Shire of Roebourne to administer on Lot 3920 within the district of the Shire of Roebourne, By-Laws relating to the Method of Disposal of Rubbish.

F. GOW, Shire Clerk.

LG409

Shire of Roebourne

Administration of Acts and By-laws

It is hereby notified for public information that, effective from 5 November 1990, Cheryl Leslie Venning, Ranger, is authorised on behalf of the Shire of Roebourne to administer within the district of the Shire of Roebourne the following—

- (1) An authorised person to take action in accordance with section 665A and 665B of the Local Government Act;
- (2) By-laws relating to Caravan Parks and Camping Grounds;
- (3) By-laws relating to Hawkers and Stallholders;
- (4) By-laws relating to Removal and Disposal of Obstructing Vehicles;
- (5) By-laws relating to Safety, Decency, Convenience and Comfort of Persons in respect of Bathing;
- (6) By-laws relating to Aerodromes;
- (7) By-laws relating to Clearing of Land and Depositing and Removal of Refuse, Rubbish, Litter and Disused and Other Materials or Things;
- (8) By-laws relating to Parks, Public Reserves, Sports Grounds, Recreation Grounds or Open Space Areas Vested in Council;
- (9) By-laws relating to Dogs;
- (10) By-laws relating to Parking Facilities;

and is authorised to take legal action in the name of the Council in accordance with the processing of the abovementioned.

F. GOW, Shire Clerk.

LG410

Shire of Roebourne

Administration of Acts and By-laws

It is hereby notified for public information that in the *Government Gazette* of 23 March 1989, page 825, the numerals and letters 655A and 655B appearing under item one of the abovementioned notice, should read " 665A " and " 665B ".

F. GOW, Shire Clerk.

LG411

LOCAL GOVERNMENT SUPERANNUATION ACT 1980

Notice

Department of Local Government,
Perth, 13 November 1990.

LG: 168/80.

It is hereby notified for public information that the Minister for Local Government has, under the provisions of the Local Government Superannuation Act 1980, and on the nomination of the Municipal Officers' Association, appointed the persons named hereunder to the Local Government Superannuation Board established under that Act—

Member—Margarat Dwyer; First Deputy—Mr R. Howard-Smith; Second Deputy—Mr G. Harcombe.

These appointments are for the period 10 September 1990 to 9 April 1991 inclusive.

CHRISTOPHER WILLIAMS, Acting Secretary for Local Government.

LG412

LOCAL GOVERNMENT ACT 1960

Municipal Elections

Department of Local Government,
Perth.

It is hereby notified, for general information in accordance with section 138 of the Local Government Act 1960, that the following persons have been elected members of the undermentioned Municipalities to fill the vacancies shown in the particulars hereunder—

Date of Election; Member Elected: Surname, First Names; Office; Ward; How Vacancy Occurred: (a) Effluxion of time; (b) Resignation; (c) Death; (d) Disqualified; (e) Other; Name of Previous Member; Remarks.

Shire of Kent

20/10/90; Reinke, Angus Deane; Councillor; Holland Rock; (b); Kent, M. B.; Extraordinary.

Shire of Peppermint Grove

8/10/90; Draper, Robert Simon; Councillor; —; (b); Price, J. A. S.; Extraordinary.

C. WILLIAMS, Acting Secretary
for Local Government.

LG901

LOCAL GOVERNMENT ACT 1960*City of Nedlands*

Notice of Intention to Borrow

Loan 169—\$198 000

Pursuant to section 610 of the Local Government Act 1960 the Council of the City of Nedlands hereby gives notice of its intention to borrow by the sale of debentures on the following terms and for the following purpose—

\$198 000 for a period of ten (10) years repayable at the office of the Council, Nedlands, by twenty (20) equal half yearly instalments of Principal and Interest.

Purpose: Various roadworks.

As required by section 609 of the Local Government Act details of the proposed Library System are available for inspection by ratepayers at the office of the Council for thirty five (35) days after the publication of this notice.

It is to be noted that the interest rate on the loans will be renegotiated after a period of four (4) years.

Dated this 6th day of November, 1990.

D. C. CRUICKSHANK, Mayor.
N. G. LEACH, Town Clerk.

LG902

LOCAL GOVERNMENT ACT 1960

Town of Northam

NOTICE OF INTENTION TO BORROW

Proposed Loan No's 195 & 196

PURSUANT to Section 610 of the Local Government Act 1960 the Council of the Municipality of the Town of Northam hereby gives notice that it proposes to borrow money by the sale of debentures on the following terms and for the following purposes:

Loan No. 195 \$30 000 for a period of 5 years repayable at the office of the Town of Northam by 10 equal half yearly instalments of Principal and Interest, at ruling interest rates, for the purpose of Townscape improvements.

Loan No. 196 \$30 000 for a period of 5 years repayable at the office of the Town of Northam by 10 equal half yearly instalments of Principal and Interest, at ruling interest rates, for the purpose of drainage improvements.

Plans, specifications and estimates of cost as required by Section 609 of the Act are open for inspection at the office of the Council during normal office hours for a period of 35 days from the publication of this notice.

Dated this 24th day of October, 1990.

V. S. OTTAWAY, Mayor.
B. H. WITTBBER, Town Clerk.

LG903

LOCAL GOVERNMENT ACT 1960

City of Bunbury

NOTICE OF INTENTION TO BORROW

Proposed Loan No's 243 of \$35 000, 244 of \$66 500, 245 of \$175 000

Pursuant to section 610 of the Local Government Act 1960 as amended the City of Bunbury hereby gives notice of its intention to borrow money by the sale of debentures on the following terms for the following purposes:—

Loan 243 of \$35 000 for a period of five years with interest at ruling Treasury Rates repayable at the Office of the Council, by ten half-yearly instalments of Principal and Interest.

Purpose: Purchase of 6 tonne truck.

Loan 244 of \$66 500 for a period of three years with interest at ruling Treasury Rates repayable at the Office of the Council, by six equal half-yearly instalments of Principal and Interest.

Purpose: Drainage Pump Station Maintenance.

Loan 245 of \$175 000 for a period of three years with interest at ruling Treasury Rates repayable at the Office of the Council, by six equal half-yearly instalments of Principal and Interest.

Purpose: Refuse Disposal Vehicle.

Plans, Specifications and Estimates of the costs thereof are open for inspection at the Office of the Council, Stephen Street, Bunbury, during normal office hours for a period of 35 days after the publication of this notice.

Dated this 9th day of November, 1990.

E. C. MANEA, Mayor.
V. S. SPALDING, Town Clerk.

LG904

LOCAL GOVERNMENT ACT 1960

Shire of Narrogin

NOTICE OF INTENTION TO BORROW

Proposed Loan No. 44 of \$75 000

Pursuant to Section 610 of the Local Government Act, the Council of the Shire of Narrogin hereby gives notice that it proposes to borrow the sum of \$75 000 for a period of five years and repayable by equal half yearly instalments of principal and interest repayable at the Office of the Shire of Narrogin, 43 Federal Street, Narrogin. Purpose: Plant Purchase.

Specifications and estimates as required by Section 609 are available for inspection at the office of the Council during business hours for 35 days after publication of this notice.

Dated 1 November 1990.

K. O'DEA, President.
G. R. McKEOWN, Shire Clerk.

MAIN ROADS

MA401

PUBLIC WORKS ACT 1902

Sale of Land

MRD 42-245-29.

Notice is hereby given that The Lieutenant Governor and Deputy of the Governor has authorised under Section 29(7)(a)(ii) of the Public Works Act 1902 the sale by public auction or private contract of the land hereunder described, such land being no longer required for the work for which it was acquired.

Land

Portion of each of Northam Suburban Lots P30 and P31 and being Lot 1 the subject of Diagram 42099 and being the whole of the land comprised in Certificate of Title Volume 1387 Folio 888 (West Street, Northam).

Dated this 14th day of November 1990.

J. F. ROSE, Acting Director, Administration and Finance,
Main Roads Department.

MA402

PUBLIC WORKS ACT 1902

Sale of Land

MRD 41-84-92VB.

Notice is hereby given that His Excellency the Governor has authorised under section 29 (7) (a) (ii) of the Public Works Act 1902 the sale by public auction or private contract of the land hereunder described, such land being no longer required for the work for which it was acquired.

Land

Portion of Swan Location 16 and being part of Lot 2 on Diagram 17458 and being part of the land contained in Certificate of Title Volume 1174 Folio 819 (Arundel Avenue, Greenmount).

Dated this 14th day of November 1990.

J. F. ROSE, Acting Director,
Administration and Finance, Main Roads Department.

MA501

MRD 42-41-F

MAIN ROADS ACT 1930; PUBLIC WORKS ACT 1902**NOTICE OF INTENTION TO TAKE OR RESUME LAND**

The Minister for Works hereby gives notice, in accordance with the provisions of section 17 (2) of the Public Works Act 1902, that it is intended to take or resume under section 17 (1) of that Act the pieces or parcels of land described in the Schedule hereto and being all in the Murray District, for the purpose of the following public works namely, the widening and realignment of the Armadale-Bunbury Road (51.00-54.00 SLK) and that the said pieces or parcels of land are marked off on Plans MRD WA 9002-294 and 9002-284 which may be inspected at the office of the Commissioner of Main Roads, Waterloo Crescent, East Perth.

Schedule

No.	Owner or Reputed Owner	Occupier or Reputed Occupier	Description	Area (Approx)
1.	Lanstal Pty Ltd	Lanstal Pty Ltd	Portion of Cockburn Sound Location 16 and being part of Lot 102 on Plan 14319 and being part of the land comprised in Certificate of Title Volume 1751 folio 153	4 710 m ²
2.	Lanstal Pty Ltd	Lanstal Pty Ltd	Portion of Cockburn Sound Location 16 and being part of Lot 2 on Plan 2185 and being part of the land comprised in Certificate of Title Volume 1152 folio 335	5.647 0 ha

Dated this 14th day of November 1990.

J. F. ROSE, Acting Director Administration and Finance,
Main Roads Department.

MA502

MRD 42-33-F.

**MAIN ROADS ACT 1930
PUBLIC WORKS ACT 1902**

NOTICE OF INTENTION TO TAKE OR RESUME LAND

The Minister for Works hereby gives notice in accordance with the provisions of section 17 (2) of the Public Works Act 1902, that it is intended to take or resume under section 17 (1) of that Act the pieces or parcels of land described in the Schedule hereto and being all in the Bridgetown-Greenbushes District, for the purpose of the following public works namely, widening of the South Western Highway H9 (SLK section 104.60—108.80) and that the said pieces or parcels of land are marked off on Plans LTO 17068 + 17069 which may be inspected at the office of the Commissioner of Main Roads, Waterloo Crescent, East Perth.

Schedule

No.	Owner or Reputed Owner	Occupier or Reputed Occupier	Description	Area (Approx)
1.	Elsa Anna Della Giustina	The Commissioner for Main Roads vide Caveat E230958	Portion of Nelson Location 2425 and being part of the land comprised in Certificate of Title Volume 1016 Folio 151	4 159 m ²
2.	Elsa Anna Della Giustina	Hon Minister for Works	Portion of Nelson Location 1512 and being part of the land comprised in Certificate of Title Volume 1062 Folio 105	1 107 m ²
3.	Gerald James Richings and Marjorie Richings	Hon Minister for Works	Portion of Nelson Location 3690 and being part of the land comprised in Certificate of Title Volume 1039 Folio 677	142 m ²
4.	Peter Graeme Blechynden	Hon Minister for Works	Portion of each of Nelson Locations 2308 and 3838 and being part of Lot 1 on diagram 55599 and being part of the land comprised in Certificate of Title Volume 1545 Folio 004	2 170 m ²
5.	Arthur James Blechynden	Hon Minister for Works	Portion of each of Nelson Locations 2308 and 3838 and being part of Lot 2 on Diagram 55599 and being part of the land comprised in Certificate of Title Volume 1545 Folio 005	4 584 m ²
6.	Frederic George Foster	F. G. Foster	Portion of Nelson Location 3834 and being part of the land comprised in Certificate of Title Volume 1272 Folio 180	4 286 m ²

Dated this 14th day of November 1990.

J. F. ROSE, Acting Director, Administration and Finance,
Main Roads Department.

MINES

MN301

MINING ACT 1978

MINING AMENDMENT REGULATIONS (No. 4) 1990

Made by His Excellency the Governor in Executive Council.

Citation

1. These regulations may be cited as the *Mining Amendment Regulations (No. 4) 1990*.

Principal regulations

2. In these regulations the *Mining Regulations 1981** are referred to as the principal regulations.

[*Reprinted in Gazette No. 82 dated 24 August 1988. For amendments to 24 August 1990 see p.306 of 1989 Index to Legislation of Western Australia and Gazettes of 20 April and 22 June 1990.]

Regulation 7 amended

3. Regulation 7 of the principal regulations is amended by deleting "shall be in the form No. 21 in the First Schedule and be served within 14 days of the date of application" and substituting the following—

" is—

- (a) a copy of the application for the mining tenement; and
- (b) a map or plan on which the boundaries of the land comprising the proposed mining tenement are clearly defined,

to be served within 14 days of the date of lodgment of the application ".

Regulation 15 amended

4. Regulation 15 of the principal regulations is amended in subregulation (1) by inserting after "expend" the following—

" or cause to be expended ".

Regulation 21 amended

5. Regulation 21 of the principal regulations is amended in subregulation (1) by inserting after "expend" the following—

" or cause to be expended ".

Regulation 31 amended

6. Regulation 31 of the principal regulations is amended in subregulation (1) by inserting after "expend" the following—

" or cause to be expended ".

Regulation 37 amended

7. Regulation 37 of the principal regulations is amended in subregulation (1) by deleting "substantial".

Regulation 45 amended

8. Regulation 45 of the principal regulations is amended—

- (a) in subregulation (2) by deleting "and pegs"; and
- (b) in subregulation (4) by deleting ", pegs".

**Regulation 52 repealed and
a regulation substituted**

9. Regulation 52 of the principal regulations is repealed and the following regulation is substituted—

**Reduced expenditure where
forfeiture claim lodged**

" 52. Notwithstanding regulations 15 (1), 21 (1) and 31 (1), where a claim for forfeiture of a mining tenement is lodged, a *pro rata* reduction in the annual amount to be expended in respect of the mining tenement applies for each whole month from the date of lodgment to the date of determination of the claim. ".

**Regulations 59 and 60 repealed
and regulations substituted**

10. Regulations 59 and 60 of the principal regulations are repealed and the following regulations are substituted—

Manner of marking out a tenement

" 59. (1) Land in respect of which a person is seeking a mining tenement shall, except where other provision is expressly made, be marked out—

- (a) by fixing firmly in the ground at or as close as practicable to each corner or angle of the land concerned, a post projecting at least 1 metre above the ground;
- (b) by cutting 2 clearly identifiable trenches at least 1 metre long from each post in the general direction of the boundary lines; and
- (c) then by fixing firmly to one of the posts as the datum post, notice of marking out in the form No. 20 in the First Schedule.

(2) Where the land adjoins other land in respect of which the same person is seeking or holds a mining tenement, common posts may be used for the marking out of each parcel of land.

**Stones to support posts or
use instead of trenches**

60. Where it is not practicable to fix posts firmly in the ground or establish trenches as referred to in regulation 59 because of the nature of the ground—

- (a) stones may be used to support the posts; or
 - (b) rows of stones may be used instead of trenches,
- as the case may be. ".

Regulation 71 amended

11. Regulation 71 of the principal regulations is amended by deleting “, pegs,” and substituting the following—

“ or ”.

Regulation 72 amended

12. Regulation 72 of the principal regulations is amended—

(a) by deleting “, pegs,” and substituting the following—

“ or ”; and

(b) by deleting “or pegs”.

Regulation 73 amended

13. Regulation 73 of the principal regulations is amended by deleting “pegs,”.

Regulation 118A inserted

14. After regulation 118 of the principal regulations the following regulation is inserted—

Notice of proposed mining surveys

“ 118A. Where it is proposed to carry out a mining survey of a tenement, the Director shall serve by post notice of that fact on—

(a) the applicant for or holder of the tenement concerned; and

(b) an applicant for or a holder of any adjoining tenement. ”.

Regulation 120A amended

15. Regulation 120A of the principal regulations is amended—

(a) in subregulation (1) by deleting “pegs” and substituting the following—

“ posts ”;

(b) in subregulation (2) by deleting “to a” and substituting the following—

“ to the ”;

(c) by repealing subregulation (3) and substituting the following subregulations—

“ (3) After a mining survey, the Director shall serve by post on the persons notified under regulation 118A, a copy of the documents referred to in regulation 120E and a covering letter.

(3a) A person who has been served under subregulation (3) may, within 30 days of the date of the covering letter, lodge an objection as to the mining survey and the objection shall be lodged in the form No. 16 in the First Schedule at the office of the mining registrar and shall be accompanied by the prescribed fee.

(3b) The warden may, on written application by a person served under subregulation (3), extend the time for lodging an objection to a period that he considers reasonable in the circumstances of the case. ”;

(d) in subregulation (4) by deleting “by a” and substituting the following—

“ by the ” and

(e) in subregulation (5) by deleting “When a” and substituting the following—

“ When the ”.

By His Excellency's Command,

M. C. WAUCHOPE, Clerk of the Council.

MN302**EXPLOSIVES AND DANGEROUS GOODS ACT 1961****EXPLOSIVES AND DANGEROUS GOODS (AUTHORISED EXPLOSIVES)
AMENDMENT ORDER (No. 11) 1990**

Made by His Excellency the Governor in Executive Council under section 14.

Citation

1. This Order may be cited as the *Explosives and Dangerous Goods (Authorised Explosives) Amendment Order (No. 11) 1990*.

Commencement

2. This Order shall take effect on and from the day on which notice of this Order is published in the *Government Gazette*.

Principal Order varied

3. The Schedule to the *Explosives and Dangerous Goods (Authorised Explosives) Order 1988** is varied under the heading "Classification 1.1D" by inserting in its appropriate alphabetical position the following—

"(0065) Pentacord 3PE (TES) (ZZ)
 (0065) Pentacord 5PE (TES) (ZZ) "

[*Published in the Gazette of 13 May 1988 at pp. 1634-1640. For amendments to 4 October 1990 see page 227 1989 Index to Legislation of Western Australia and the Gazettes of 6 July, 27 July, 10 August and 21 September 1990.]

By His Excellency's Command,

G. PEARCE, Clerk of the Council.

MN401**MINING ACT 1978****NOTICE OF APPLICATION FOR AN ORDER FOR FORFEITURE**

Department of Mines.

In accordance with Regulation 49 (2) (c) of the Mining Act 1978, notice is hereby given that the licences are liable to forfeiture under the provisions of Section 96 (1) (a) for breach of covenant, viz. non payment of rent.

WARDEN.

To be heard in the Warden's Court Perth on the 7th day of December 1990.

SOUTH WEST MINERAL FIELD**Prospecting Licences**

70/704—Bristile Ltd.

70/790—Bristile Ltd.

70/809—Clements, Leonard John; Maher, Basil Charles; Stubbs, Gregory Wayne.

70/856—Cream, Jeffrey Daniel; Gouges, Jacques.

MN402**MINING ACT 1978****NOTICE OF APPLICATION FOR AN ORDER FOR FORFEITURE**

Department of Mines,
 Meekatharra.

In accordance with Regulation 49 (2) (c) of the Mining Act 1978, notice is hereby given that the licences are liable to forfeiture under the provisions of Section 96 (1) (a) for breach of covenant, viz. non payment of rent.

P. G. COCKRAM, Warden.

To be heard in the Warden's Court Meekatharra on the 19th December 1990.

PEAK HILL MINERAL FIELD**Murchison District**

P52/456—Adams, Brian James; Hodges, Steve Gerald; Newton, Colin Barry.

P52/457—Adams, Brian James; Hodges, Steve Gerald; Newton, Colin Barry.

MN403**MINING ACT 1978****NOTICE OF APPLICATION FOR AN ORDER FOR FORFEITURE**

Department of Mines,
 Kalgoorlie, W.A. 6430.

In accordance with Regulation 49 (2) (c) of the Mining Act 1978, notice is hereby given that the Miscellaneous Licences are liable to forfeiture under the provisions of Section 96 (1) (a) for breach of covenant, viz. non payment of rent.

C. D. ROBERTS, Warden.

To be heard in the Warden's Court, Kalgoorlie on the 7th December 1990.

BROAD ARROW MINERAL FIELD

24/63—Broad Arrow Mill Pty. Ltd.

NORTH EAST COOLGARDIE MINERAL FIELD

Kanowna District

27/37—Foley, Kevin Patrick.

NORTH COOLGARDIE MINERAL FIELD

Yerilla District

31/4—Jansson, Bruce Robert Malcolm; McMahon, Terence Rawling.
31/5—Jansson, Bruce Robert Malcolm; McMahon, Terence Rawling.
31/6—Jansson, Bruce Robert Malcolm; McMahon, Terence Rawling.
31/7—Jansson, Bruce Robert Malcolm; McMahon, Terence Rawling.
31/12—Jansson, Bruce Robert Malcolm; McMahon, Terence Rawling.
31/13—Jansson, Bruce Robert Malcolm; McMahon, Terence Rawling.
31/14—Jansson, Bruce Robert Malcolm; McMahon, Terence Rawling.
31/15—Jansson, Bruce Robert Malcolm; McMahon, Terence Rawling.
31/16—Jansson, Bruce Robert Malcolm; McMahon, Terence Rawling.
31/17—Jansson, Bruce Robert Malcolm; McMahon, Terence Rawling.
31/18—Jansson, Bruce Robert Malcolm; McMahon, Terence Rawling.
31/19—Jansson, Bruce Robert Malcolm; McMahon, Terence Rawling.
31/20—Jansson, Bruce Robert Malcolm; McMahon, Terence Rawling.
31/21—Jansson, Bruce Robert Malcolm; McMahon, Terence Rawling.
31/22—Jansson, Bruce Robert Malcolm; McMahon, Terence Rawling.
31/23—Jansson, Bruce Robert Malcolm; McMahon, Terence Rawling.
31/24—Jansson, Bruce Robert Malcolm; McMahon, Terence Rawling.
31/25—Jansson, Bruce Robert Malcolm; McMahon, Terence Rawling.

MN404

MINING ACT 1978

NOTICE OF APPLICATION FOR AN ORDER FOR FORFEITURE

Department of Mines,
Kalgoorlie, W.A. 6430.

In accordance with Regulation 49 (2) (c) of the Mining Act 1978, notice is hereby given that the Prospecting Licences are liable to forfeiture under the provisions of Section 96 (1) (a) for breach of covenant, *viz.* non payment of rent.

C. D. ROBERTS, Warden.

To be heard in the Warden's Court, Kalgoorlie on the 7th December, 1990.

EAST COOLGARDIE MINERAL FIELD

East Coolgardie District

26/951—Croesus Mining NL.
26/1443—Butchart, Alexander.
26/1444—Butchart, Alexander.
26/1445—Butchart, Alexander.

NORTH EAST COOLGARDIE MINERAL FIELD

Kanowna District

27/1048—Neve, Ross Alan.

NORTH COOLGARDIE MINERAL FIELD

Menzies District

29/1165—North Coolgardie Resources NL.

Yerilla District

31/1342—Claussen, Allan Frank
31/1343—Greenhill, Roger Milner; Phillis, Kevin Peter.

MN405

MINING ACT 1978

INSTRUMENT OF EXEMPTION OF CROWN LAND

The Minister for Mines pursuant to the powers conferred on him by Section 19 of the Mining Act 1978, hereby gives notice that all areas of Crown Land described hereunder (not being Crown Land that is the subject of a mining tenement or an application therefor) are exempt from Divisions 1-5 of Part IV of the Mining Act 1978.

Schedule

West Pilbara Mineral Field.

All of those six portions of land more particularly portrayed and bordered green on the plan at page 155 of Mines Department File 113/84.

Dated this 11th day of November 1990.

JEFF CARR, Minister for Mines.

OCCUPATIONAL HEALTH SAFETY AND WELFARE

OA401

OCCUPATIONAL HEALTH, SAFETY AND WELFARE ACT 1984**SECTION 57—CODE OF PRACTICE****Notice of Approval**

I, the undersigned Minister for Productivity and Labour Relations, being the Minister charged with the administration of the Occupational Health, Safety and Welfare Act, acting in exercise of the power conferred upon me by section 57 (4) of the said Act, do hereby approve for public information a Code of Practice for Safe Use of Vinyl Chloride.

GAVAN TROY, Minister for Productivity and Labour Relations.

OA402

OCCUPATIONAL HEALTH, SAFETY AND WELFARE ACT 1984**OCCUPATIONAL HEALTH, SAFETY AND WELFARE REGULATIONS 1988****Exemption Revocation under Regulation 213**

(No. 12 of 1990)

I, Neil Bartholomaeus, Commissioner for Occupational Health, Safety and Welfare, hereby revoke exemption Number 12 of 1990 granted to A. Goninan & Co. Limited.

Dated this 28th day of September, 1990.

NEIL BARTHOLOMAEUS,
Commissioner for Occupational Health, Safety and Welfare.

OA403

OCCUPATIONAL HEALTH, SAFETY AND WELFARE ACT 1984**OCCUPATIONAL HEALTH, SAFETY AND WELFARE REGULATIONS 1988****Exemption Certificate under Regulation 213**

(No. 15 of 1990)

I, Neil Bartholomaeus, Commissioner for Occupational Health, Safety and Welfare, hereby grant an exemption to A. Goninan & Co. Limited from the requirements of Regulation 507 (2) (c) of the Occupational Health, Safety and Welfare Regulations 1988 on Friday, 5 October and Saturday, 15 December 1990, for the purpose of lifting a locomotive onto a road transporter subject to:

- (i) the lift not exceeding 120 tonnes;
- (ii) the 4 x P & H Kobelco T500 cranes used for the lift to have a boom angle not less than 60° and a boom length not greater than 10.92 metres;
- (iii) no luffing or slewing during the lift;
- (iv) a certificated rigger controlling the lift; and
- (v) approved procedures for lifting a locomotive.

Dated this 28th day of September, 1990.

NEIL BARTHOLOMAEUS,
Commissioner for Occupational Health, Safety and Welfare.

PARLIAMENT

PA401

PARLIAMENT OF WESTERN AUSTRALIA**Bills Assented To**

It is hereby notified for public information that His Excellency the Governor has Assented in the name and on behalf of Her Majesty the Queen, on the dates shown, to the undermentioned Bills passed by the Legislative Council and the Legislative Assembly during the Second Session of the Thirty-Third Parliament.

Short Title of Bill	Date of Assent	Act No.
Financial Institutions Duty Amendment Act 1990	2 November 1990	No. 37 of 1990
Acts Amendment (Parliamentary Secretaries) Act 1990	8 November 1990	No. 38 of 1990
Goldfields-Esperance Development Authority Act 1990	8 November 1990	No. 39 of 1990

L. B. MARQUET, Clerk of the Parliaments.

PLANNING AND URBAN DEVELOPMENT

PD401

TOWN PLANNING AND DEVELOPMENT ACT 1928
TOWN PLANNING SCHEME AVAILABLE FOR INSPECTION

Shire of Gingin

Town Planning Scheme No. 8

Ref: 853/3/8/10.

Notice is hereby given that the Shire of Gingin has prepared the abovementioned town planning scheme for the purpose of—

- (a) secure the amenity, health, safety and convenience of the inhabitants of the District;
- (b) zone land for the purposes described in the Scheme so as to promote the orderly development of the land by making suitable provisions for land use;
- (c) reserve land required for public purposes;
- (d) make provisions for the conservation and preservation of places of natural beauty, historic buildings and objects of historic or scientific interest;
- (e) create pedestrian and vehicular circulation systems together with landscaped environments which complement the wide range of activities carried on and proposed to be carried on in the District;
- (f) make provision for other matters incidental to town planning and land use management.

Plans and documents setting out and explaining the town planning scheme have been deposited at Council Offices, 7 Brockman Street, Gingin and at the Department of Planning and Urban Development, Albert Facey House, 469-489 Wellington Street, Perth, and will be available for inspection during office hours up to and including February 16, 1991.

Submissions on the town planning scheme should be made in writing on Form No. 4 and lodged with the undersigned on or before February 16, 1991.

N. H. WALLACE, Shire Clerk.

PD402

TOWN PLANNING AND DEVELOPMENT ACT 1928
SCHEME AMENDMENTS AVAILABLE FOR INSPECTION

Shire of Ashburton

Town Planning Scheme No.'s 3 and 4—Amendment No.'s 4 and 1

Ref: 853/10/3/3 Pt 4 and
 853/10/3/4 Pt 1.

Notice is hereby given that the Shire of Ashburton has prepared the abovementioned scheme amendment for the purpose of introducing into the Scheme Texts provisions for the control of advertising.

Plans and documents setting out and explaining the scheme amendments have been deposited at Council Offices, Second Avenue, Onslow and at the Department of Planning and Urban Development, Albert Facey House, 469-489 Wellington Street, Perth, and will be available for inspection during office hours up to and including December 28, 1990.

Submissions on the scheme amendments should be made in writing on Form No. 4 and lodged with the undersigned on or before December 28, 1990.

These Amendments are available for inspection in order to provide an opportunity for public comment and it should not be construed that final approval will be granted.

L. A. VICARY, Shire Clerk.

PD403

TOWN PLANNING AND DEVELOPMENT ACT 1928
TOWN PLANNING SCHEME AVAILABLE FOR INSPECTION

City of Canning

Town Planning Scheme No. 38—Amendment No. 1

Ref: 853/2/16/42 Pt 1.

Notice is hereby given that the City of Canning has prepared the abovementioned scheme amendment for the purpose of adding new Clauses 6.7.3(g) and 7.7. to the Scheme Text.

Plans and documents setting out and explaining the scheme amendment have been deposited at Council Offices, 1317 Albany Highway, Cannington and at the Department of Planning and Urban Development, Albert Facey House, 469-489 Wellington Street, Perth, and will be available for inspection during office hours up to and including December 28, 1990.

Submissions on the scheme amendment should be made in writing on Form No. 4 and lodged with the undersigned on or before December 28, 1990.

This amendment is available for inspection in order to provide an opportunity for public comment and it should not be construed that final approval will be granted.

I. F. KINNER, Town Clerk.

PD404

TOWN PLANNING AND DEVELOPMENT ACT 1928
SCHEME AMENDMENT AVAILABLE FOR INSPECTION

Shire of Meekatharra

Town Planning Scheme No. 2—Amendment No. 19

Ref: 853/9/4/2, Pt 19.

Notice is hereby given that the Shire of Meekatharra has prepared the abovementioned scheme amendment for the purpose of—

- a) Inserting the following new Clauses under the following headings, to control development;
 - a) on land subject to dampness and flooding;
 - b) of structures not specifically mentioned or provided for in the scheme or in the proposed Building Code of Australia.

4.1.12 Development on Land Subject to Dampness or Flooding

4.7 Development of Other Structures

and by adding subclauses 4.3.2 and 4.5.2 dealing with the control of loading docks and access ways in Commercial and Industrial developments.

Plans and documents setting out and explaining the scheme amendment have been deposited at Council Offices, Main Street, Meekatharra and at the Department of Planning and Urban Development, Albert Facey House, 469-489 Wellington Street, Perth, and will be available for inspection during office hours up to and including December 28, 1990.

Submissions on the scheme amendment should be made in writing on Form No. 4 and lodged with the undersigned on or before December 28, 1990.

This amendment is available for inspection in order to provide an opportunity for public comment and it should not be construed that final approval will be granted.

R. J. SIMS, Shire Clerk.

PD405

TOWN PLANNING AND DEVELOPMENT ACT 1928
SCHEME AMENDMENT AVAILABLE FOR INSPECTION

City of Belmont

Town Planning Scheme No. 11—Amendment No. 27

Ref: 853/2/15/10, Pt 27.

Notice is hereby given that the City of Belmont has prepared the abovementioned scheme amendment for the purpose of—

- (a) Changing the definition of "Day Care Centre" in Schedule 1—Interpretations to read "Child Care Centre" and changing the title of the relevant legislation within the definition.
- (b) Changing Table 1—Zoning Table as follows—
 - (i) Changing the use class of "Child Minding Centre", to read "Child Care Centre".
 - (ii) Including in Table 1—Zoning Table the discretionary power of Council to approve a "Child Care Centre" in most of the zones.

Plans and documents setting out and explaining the scheme amendment have been deposited at Council Offices, 215 Wright Street, Cloverdale and at the Department of Planning and Urban Development, Albert Facey House, 469-489 Wellington Street, Perth, and will be available for inspection during office hours up to and including December 28, 1990.

Submissions on the scheme amendment should be made in writing on Form No. 4 and lodged with the undersigned on or before December 28, 1990.

This amendment is available for inspection in order to provide an opportunity for public comment and it should not be construed that final approval will be granted.

B. R. GENONI, Town Clerk.

PD406

TOWN PLANNING AND DEVELOPMENT ACT 1928
SCHEME AMENDMENT AVAILABLE FOR INSPECTION

City of South Perth

Town Planning Scheme No. 5—Amendment No. 30

Ref: 853/2/11/7, Pt. 30.

Notice is hereby given that the City of South Perth has prepared the abovementioned scheme amendment for the purpose of—

Excising the portion of Carey Street between Lot 13 (No. 52) and Lot 17 (No. 54) Collins Street and portion of Broad Street between Lot 13 (No. 62) and Lot 17 (No. 64) Collins Street, from the Communications Reserves—Local Road, and including that land in the Residential-R Zone with an R Code density of R15.

Plans and documents setting out and explaining the scheme amendment have been deposited at Council Offices, Sandgate Street, Civic Centre, South Perth and at the Department of Planning and Urban Development, Albert Facey House, 469-489 Wellington Street, Perth, and will be available for inspection during office hours up to and including 28 December, 1990.

Submissions on the scheme amendment should be made in writing on Form No. 4 and lodged with the undersigned on or before 28 December 1990.

This amendment is available for inspection in order to provide an opportunity for public comment and it should not be construed that final approval will be granted.

D. B. ERNST, Town Clerk.

PD407

TOWN PLANNING AND DEVELOPMENT ACT 1928
SCHEME AMENDMENT AVAILABLE FOR INSPECTION

City of South Perth

Town Planning Scheme No. 5—Amendment No. 32

Ref: 853/2/11/7, Pt. 32.

Notice is hereby given that the City of South Perth has prepared the abovementioned scheme amendment for the purpose of—

- (a) Excising portion of Swan Location 42 being Lot 246 (No. 48) Park Street/Baldwin Street from the Public Use Reserve—Public Purposes (Drainage Sump) and including that land in the Residential-R Zone with an R Code density of R20; and
- (b) amending the Scheme Map accordingly.

Plans and documents setting out and explaining the scheme amendment have been deposited at Council Offices, Sandgate Street, Civic Centre, South Perth and at the Department of Planning and Urban Development, Albert Facey House, 469-489 Wellington Street, Perth, and will be available for inspection during office hours up to and including 28 December, 1990.

Submissions on the scheme amendment should be made in writing on Form No. 4 and lodged with the undersigned on or before 28 December 1990.

This amendment is available for inspection in order to provide an opportunity for public comment and it should not be construed that final approval will be granted.

D. B. ERNST, Town Clerk.

PD408

TOWN PLANNING AND DEVELOPMENT ACT 1928
SCHEME AMENDMENT AVAILABLE FOR INSPECTION

City of Bunbury

Town Planning Scheme No. 6—Amendment No. 111

Ref: 853/6/2/9, Pt 111.

Notice is hereby given that the City of Bunbury has prepared the abovementioned scheme amendment for the purpose of—

“ ‘Modifying the Zoning Table 1, Item 55, Noxious Industry deleting the ‘X’ use in the General Industry/Port Industry’ zone and inserting a ‘SA’ use in its place.”

and

Modifying the Scheme Text by inserting a new clause in Division 4—

“ 4.13 Industrial Zones—

Any noxious industry proposed for “General Industry” or “Port Industry” zoned land is to be referred to both the Health Department and the Environmental Protection Authority. Approval is to be given by both these Authorities prior to Council issuing an approval ”.

Plans and documents setting out and explaining the scheme amendment have been deposited at Council Offices, Stephen Street, Bunbury and at the Department of Planning and Urban Development, Albert Facey House, 469-489 Wellington Street, Perth, and will be available for inspection during office hours up to and including December 28, 1990.

Submissions on the scheme amendment should be made in writing on Form No. 4 and lodged with the undersigned on or before December 28, 1990.

This amendment is available for inspection in order to provide an opportunity for public comment and it should not be construed that final approval will be granted.

V. S. SPALDING, Town Clerk.

PD409

TOWN PLANNING AND DEVELOPMENT ACT 1928
SCHEME AMENDMENT AVAILABLE FOR INSPECTION

Shire of Swan

Town Planning Scheme No. 9—Amendment No. 144

Ref: 853/2/21/10, Pt 144.

Notice is hereby given that the Shire of Swan has prepared the abovementioned scheme amendment for the purpose of providing for an additional use of “Restaurant” on Lot 14 West Swan Road, West Swan.

Plans and documents setting out and explaining the scheme amendment have been deposited at Council Offices, Great Northern Highway, Middle Swan and at the Department of Planning and Urban Development, Albert Facey House, 469-489 Wellington Street, Perth, and will be available for inspection during office hours up to and including December 28, 1990.

Submissions on the scheme amendment should be made in writing on Form No. 4 and lodged with the undersigned on or before December 28, 1990.

This amendment is available for inspection in order to provide an opportunity for public comment and it should not be construed that final approval will be granted.

E. W. LUMSDEN, Shire Clerk.

PD410

TOWN PLANNING AND DEVELOPMENT ACT 1928
SCHEME AMENDMENT AVAILABLE FOR INSPECTION

City of Mandurah

Town Planning Scheme No. 1A—Amendment No. 149

Ref: 853/6/13/9, Pt 149.

Notice is hereby given that the City of Mandurah has prepared the abovementioned scheme amendment for the purpose of—

1. Rezoning Lot 3 Cnr Estuary Road and Old Coast Road, Wannanup, from "Rural Zone" to "Special Zone".
2. Amending the Special Zone Table of the Scheme Text and the face of the Scheme Map accordingly.

Plans and documents setting out and explaining the scheme amendment have been deposited at Council Offices, Mandurah Terrace, Mandurah and at the Department of Planning and Urban Development, Albert Facey House, 469-489 Wellington Street, Perth, and will be available for inspection during office hours up to and including December 28, 1990.

Submissions on the scheme amendment should be made in writing on Form No. 4 and lodged with the undersigned on or before December 28, 1990.

This amendment is available for inspection in order to provide an opportunity for public comment and it should not be construed that final approval will be granted.

K. W. DONOHOE, Town Clerk.

PD411

TOWN PLANNING AND DEVELOPMENT ACT 1928
SCHEME AMENDMENT AVAILABLE FOR INSPECTION

City of Gosnells

Town Planning Scheme No. 1—Amendment No. 334A

Ref: 853/2/25/1, Pt 334A.

Notice is hereby given that the City of Gosnells has prepared the abovementioned town planning scheme amendment for the purpose of rezoning Lot 112 Westfield Street, Maddington from Residential A to Residential B to accommodate 11 units at the R.30 density code.

Plans and documents setting out and explaining the scheme amendment have been deposited at Council Offices, 2120 Albany Highway, Gosnells and at the Department of Planning and Urban Development, Albert Facey House, 469-489 Wellington Street, Perth, and will be available for inspection during office hours up to and including December 28, 1990.

Submissions on the scheme amendment should be made in writing on Form No. 4 and lodged with the undersigned on or before December 28, 1990.

This amendment is available for inspection in order to provide an opportunity for public comment and it should not be construed that final approval will be granted.

G. N. WHITELEY, Town Clerk.

PD501

TOWN PLANNING AND DEVELOPMENT ACT 1928
APPROVED TOWN PLANNING SCHEME AMENDMENT

City of Belmont

Town Planning Scheme No. 11—Amendment No. 12

Ref: 853/2/15/10, Pt. 12.

It is hereby notified for public information, in accordance with section 7 of the Town Planning and Development Act 1928 that the Hon Minister for Planning approved the City of Belmont Town Planning Scheme Amendment on 1 November 1990 for the purpose of—

- (i) Substituting Clause 5.15 with the new Clause 5.15 as follows—

5.15 Power to Control Advertisements

- (a) For the purpose of this Scheme, the erection, placement and display of advertisements and the use of land or buildings for that purpose is development within the definition of the Act requiring, except as otherwise provided, the prior approval of the Council. Such an application for planning consent is required in addition to any licence pursuant to Council's Signs and Hoarding and Bill Posting By-laws.

- (b) Applications for Council's planning consent pursuant to this Part shall be submitted in accordance with the provisions of Part VI of the Scheme and shall be accompanied by a completed Additional Information Sheet in the form set out in Schedule VIII giving details of the advertisement(s) to be erected, placed or displayed on the land.

5.15.1 Existing Advertisements

Advertisements which—

- (i) were lawfully erected, placed or displayed prior to the approval of this Scheme, or
- (ii) may be erected, placed or displayed pursuant to a licence or other approval granted by the Council prior to the approval of this Scheme, hereinafter in this part referred to as "existing advertisements", may, except as otherwise provided, continue to be displayed or be erected and displayed in accordance with the licence or approval as appropriate.

5.15.2 Consideration of Applications

Without limiting the generality of the matters which may be taken into account when making a decision upon an application for planning consent to erect, place or display an advertisement, Council shall examine each such application in the light of the objectives of the Scheme and with particular reference to the character and amenity of the locality within which it is to be displayed, including its historic or landscape significance and traffic safety, and the amenity of adjacent areas which may be affected.

5.15.3 Exemptions from the Requirements to Obtain Planning Consent

Subject to the provisions of the Main Roads (Control of Signs) Regulations 1983 and notwithstanding the provisions of Clause 5.15 (a), the Council's prior planning consent is not required in respect of those advertisements listed in Schedule VII which for the purpose of this Part are referred to as "exempted advertisements". The exemptions listed in Schedule VII do not apply to places, buildings, conservation areas or landscape protection zones which are either—

- (i) listed by the National Trust;
- (ii) listed on the register of the National Estate;
- (iii) included in the Scheme because of their heritage or landscape value.

5.15.4 Discontinuance

Notwithstanding the scheme objectives and Clause 5.15.3, where the Council can demonstrate exceptional circumstances which cause an exempted or existing advertisement to seriously conflict with the objectives of this part, it may by notice in writing (giving clear reasons) require the advertiser to remove, relocate, adapt, or otherwise modify the advertisement within a period of time specified in the notice.

5.15.5 Derelict or Poorly Maintained Signs

Where, in the opinion of the Council, an advertisement has been permitted to deteriorate to a point where it conflicts with the objectives of the Scheme or it ceases to be effective for the purpose for which it was erected or displayed. Council may by notice in writing require the advertiser to—

- (i) repair, repaint or otherwise restore the advertisement to a standard specified by Council in the notice, or
- (ii) remove the advertisement.

5.15.6 Notices

- (a) "The advertiser" shall be interpreted as any one or any group comprised of the land owner, occupier or licensee.
- (b) Any notice served in exceptional circumstances pursuant to Clause 5.15.4 or pursuant to Clause 5.15.5 shall be served upon the advertiser and shall specify—
 - (i) the advertisement(s) the subject of the notice;
 - (ii) full details of the action or alternative courses of action to be taken by the advertiser to comply with the notice;
 - (iii) the period, not being less than 60 days, within which the action specified shall be completed by the advertiser.
- (c) Any person upon whom a notice is served pursuant to this Part may within a period of 60 days from the date of the notice appeal to the Hon Minister for Planning or the Town Planning Appeal Tribunal in accordance with Part V of the Act, and where any such appeal is lodged at the effect of the notice shall be suspended until the decision to uphold, quash or vary the notice is known and shall thereafter have effect according to that decision.

5.15.7 Scheme to Prevail

Where the provisions of this Part are found to be at variance with the provisions of the Council's Signs, Hoardings and Bill Posting By-laws, the provisions of the Scheme shall prevail.

5.15.8 Enforcement and Penalties

The offences and penalties provisions specified in Clause 7.2 of the Scheme apply to the advertiser in this part.

(ii) Adding a new Schedule VII as follows—

SCHEDULE VII—EXEMPTED ADVERTISEMENTS PURSUANT TO CLAUSE 5.15.3

Land Use and/or Development Requiring Advertisement	Exempted Sign Type and Number (includes the change of posters on poster signs and applies to non-illuminated signs unless otherwise stated)	Maximum Area of Exempted Sign
Dwellings	One professional name-plate as appropriate	0.2 m ²
Home Occupation	One advertisement describing the nature of the home occupation	0.2 m ²
Places of Worship, Meeting Halls and Places of Public Assembly	One advertisement detailing the function and/or the activities of the institution concerned	0.2 m ²
Cinemas, Theatres and Drive-in Theatres	Two signs (illuminated or non-illuminated) detailing the entertainment being presented from time to time at the venue upon which the signs are displayed	Each advertisement sign not to exceed 5 m ²
Shops, Showrooms and other uses appropriate to a shopping area	All advertisements affixed to the building below the top of the awning or, in the absence of an awning, below a line measured at 5 metres from the ground floor level or the building subject to a compliance with the requirements of the Signs, Hoarding and Bill Posting By-laws	Not applicable
Industrial and Warehouse Premises	A maximum of 4 advertisements applied to or affixed to the walls of the building but not including signs which project above the eaves or the ridge of the roof of the building, and excluding signs projecting from a building whether or not those signs are connected to a pole, wall or other building	Total area of any such advertisements shall not exceed 15 m ²
	A maximum of two free-standing advertisement signs not exceeding 5 m in height above ground level	Maximum permissible total area shall not exceed 10 m ² and individual advertisements signs shall not exceed 6 m ²
Showroom, race courses, major racing tracks, sports stadium, major sporting grounds and complexes	All signs provided that, in each case, the advertisement is not visible from outside the complex or facility concerned either from other private land or from public places and streets	Not applicable
Public Places and Reserves	(a) Advertisement signs (illuminated and non-illuminated) relating to the functions of government, a public authority or Council of a municipality excluding those of a promotional nature constructed or exhibited by, or on behalf of any such body, and	Not applicable
	(b) Advertisement signs (illuminated and non-illuminated) required for the management or control of traffic on any public road, car park, cycleway, railway or waterway where such advertisement has been constructed or exhibited by or at the direction of a Government department, public authority or the council of a municipality, and	Not applicable

SCHEDULE VII—EXEMPTED ADVERTISEMENTS PURSUANT TO CLAUSE 5.15.3—*continued*

Land Use and/or Development Requiring Advertisement	Exempted Sign Type and Number (includes the change of posters on poster signs and applies to non-illuminated signs unless otherwise stated)	Maximum Area of Exempted Sign
	(c) Advertisement signs (illuminated and non-illuminated) required to be exhibited by or pursuant to any statute or regulation or the like made pursuant to powers contained within a Statute provided that any such advertisement is constructed and/or exhibited strictly in accordance with the requirements specified therein	Not applicable
Railway Property and Reserves	Advertisement signs exhibited on such land provided that each such advertisement is directed only at persons at or upon a railway station	No sign shall exceed 2 m ² in area
Advertisements within Buildings	All advertisements placed or displayed within buildings which cannot ordinarily be seen by a person outside of those buildings	Not applicable
All classes of building	One advertisement sign containing the name, number and address of the building, the purpose for which the building is used or the name address of the managing agent thereof	0.2 m ²
Building Construction Sites (advertisement signs displayed only for the duration of the construction as follows).		
(i) Dwellings	One advertisement per street frontage containing details of the project and professional consultants and the contractors undertaking the construction work	2 m ²
(ii) Multiple dwellings, shops, commercial and industrial projects	One sign as for (i) above	5 m ²
(iii) Large development redevelopment projects involving shopping centres office or other buildings exceeding 3 storeys in height	One sign as for (i) above One additional sign showing the name of the project building	10 m ² 5 m ²
Sales of Goods or livestock	One sign per lot displayed for a period not exceeding 3 months advertising the sale of goods or livestock upon any land or within any building upon which the sign is exhibited provided that the land is not normally used for that purpose	2 m ²
Property Transactions		
Advertisement signs displayed for the duration of the period over which property transactions are offered and negotiated as follows:		
(i) Dwellings	One sign per street frontage for each property relating to the sale, leasing or impending auction of the property at or upon which the sign is or the signs are displayed.	Each sign shall not exceed an area of 2 m ²

SCHEDULE VII—EXEMPTED ADVERTISEMENTS PURSUANT TO CLAUSE 5.15.3—*continued*

Land Use and/or Development Requiring Advertisement	Exempted Sign Type and Number (includes the change of posters on poster signs and applies to non-illuminated signs unless otherwise stated)	Maximum Area of Exempted Sign
(ii) Multiple dwellings, shops, commercial and industrial properties	One sign as for (i) above	Each sign shall not exceed an area of 5 m ²
(iii) Large properties comprised of shopping centres, buildings in excess of four storeys and rural properties in excess of 5ha	One sign as for (i) above	Each sign shall not exceed an area of 10 m ²
Display Homes Advertisement signs displayed for the period which homes are on display for public inspection	(i) One sign for each dwelling on display (ii) In addition to (i) above one sign for each group of dwellings displayed by a single project builder giving details of the project building company and details of the range of dwellings on display.	2 m ² 5 m ²

Adding a new Schedule VIII as follows—

SCHEDULE VIII—CONTROL OF ADVERTISEMENTS

ADDITIONAL INFORMATION SHEET FOR ADVERTISEMENT APPROVAL

(To be completed in addition to Application for Approval to Commence Development Form 1)

1. Name of Advertiser (if different from owner):
 2. Address in full:
 3. Description of Property upon which advertisement is to be displayed including full details of its proposed position within that property:
 4. Details of Proposed Sign:

Height	Width	Depth
Colours to be used		
Height above ground level (to top of advertisement)		
(to underside)		
Materials to be used		
Illuminated YES/NO		
If yes, state whether steady, moving, flashing, alternating, digital, animated or scintillating etc.		
If yes, state intensity of light source		
 5. State period of time for which advertisement is required
 6. Details of signs, if any, to be removed if this application is approved
- NB Application should be supported by a photograph or photographs of the premises showing superimposed thereon the proposed position for the advertisement and those advertisements to be removed detailed in 6 above.
- Signature of Advertiser(s)
(if different from land owners)
- Date

P. R. PASSERI, Acting Mayor.
B. R. GENONI, Town Clerk.

PD502

TOWN PLANNING AND DEVELOPMENT ACT 1928
APPROVED TOWN PLANNING SCHEME AMENDMENT

City of Bayswater

Town Planning Scheme No. 21—Amendment No. 14

Ref: 853/2/14/25, Pt. 14.

It is hereby notified for public information, in accordance with section 7 of the Town Planning and Development Act 1928 that the Hon Minister for Planning approved the City of Bayswater Town Planning Scheme Amendment on 31 October 1990 for the purpose of rezoning Lot 5 No. 120 Alfreda Avenue, Noranda from "Residential R17.5" to "Medium Density Residential R30/40" in accordance with the Scheme Amendment Map.

J. B. D'ORAZIO, Mayor.

K. B. LANG, Town Clerk.

PD503

TOWN PLANNING AND DEVELOPMENT ACT 1928
APPROVED TOWN PLANNING SCHEME AMENDMENT

Town of Northam

Town Planning Scheme No. 2—Amendment No. 16

Ref: 853/4/3/2, Pt. 16.

It is hereby notified for public information, in accordance with section 7 of the Town Planning and Development Act 1928 that the Hon Minister for Planning approved the Town of Northam Town Planning Scheme Amendment on 2 November 1990 for the purpose of amending the Scheme Text to reduce the minimum allotment size within the "Special Residential" zone from 0.75 ha (7 500 m²) to 0.4 ha (4 000 m²) and to delete certain restrictive requirements associated with the zoning.

V. S. OTTAWAY, Mayor.

B. H. WITTBBER, Town Clerk.

PD504

TOWN PLANNING AND DEVELOPMENT ACT 1928
APPROVED TOWN PLANNING SCHEME AMENDMENT

City of Fremantle

Town Planning Scheme No. 3—Amendment No. 18

Ref: 853/2/5/6 Pt. 18.

It is hereby notified for public information, in accordance with section 7 of the Town Planning and Development Act 1928 (as amended) that the Hon Minister for Planning approved the City of Fremantle Town Planning Scheme Amendment on 1 November 1990, for the purpose of—

- (i) rezoning the street block bounded by Harvest Road, Corkhill Street, John Street and Turton Street, North Fremantle being Pt. Lot 27, Lots 28 to 32 inclusive, Lots 88, 90, 1, 2, 3, and 4 Harvest Road; Lots 6, 7, 8, 50 and C/T 413 86 Corkhill Street; Lots 43 to 49 inclusive, Lots 10, 322, 300 to 302 inclusive John Street; and Lots 4 to 7 inclusive and Lot 500 Turton Street from 'Development' zone 'R35/40' to 'Residence R35'.
- (ii) deleting the words '2. Harvest Road/John Street' from—Contents Appendix A: Development Plans.
- (iii) deleting the words 'Development Plan No. 2' from—Tables, Maps and Plans.
- (iv) deleting the words 'Development Plan 2: Harvest Road/John Street, North Fremantle' from—Appendix A Development Plans.
- (v) deleting 'Appendix A2 Development Plan No. 2 Harvest Road/John Street, North Fremantle'.
- (vi) deleting 'Development Plan No. 2'.

J. A CATTALINI, Mayor.

M. J. CAROSELLA, Town Clerk.

PD505

TOWN PLANNING AND DEVELOPMENT ACT 1928
APPROVED TOWN PLANNING SCHEME AMENDMENT

City of Armadale

Town Planning Scheme No. 2—Amendment No. 52

Ref: 853/2/22/4, Pt 52.

It is hereby notified for public information, in accordance with Section 7 of the Town Planning and Development Act 1928 that the Hon Minister for Planning approved the City of Armadale Town Planning Scheme Amendment on November 2, 1990 for the purpose of amending the Scheme Map by rezoning Part Lot 90, Lot 11 and Lot 12 Holden Road, corner Raeburn Road, Roleystone, from Rural "D" Zone to Rural "E(1)" Zone as depicted on the Scheme Amendment Plan.

I. K. BLACKMAN, Mayor.
A. F. MAXWELL, Acting Shire/Town Clerk.

PD506

TOWN PLANNING AND DEVELOPMENT ACT 1928
APPROVED TOWN PLANNING SCHEME AMENDMENT

Town of Albany

Town Planning Scheme No. 1A—Amendment No. 55

Ref: 853/5/2/15, Pt 55.

It is hereby notified for public information, in accordance with Section 7 of the Town Planning and Development Act 1928 that the Hon Minister for Planning approved the Town of Albany Town Planning Scheme Amendment on November 1, 1990 for the purpose of deleting Lot 39 Barrett Street from Clubs and Institutions zone and include it in the Residential zone and the scheme map is hereby amended accordingly.

A. G. KNIGHT, Mayor.
M. A. JORGENSEN, Town Clerk.

PD507

TOWN PLANNING AND DEVELOPMENT ACT 1928
APPROVED TOWN PLANNING SCHEME AMENDMENT

Town of Albany

Town Planning Scheme No. 1A—Amendment No. 56

Ref: 853/5/2/15, Pt 56.

It is hereby notified for public information, in accordance with Section 7 of the Town Planning and Development Act 1928 that the Hon Minister for Planning approved the Town of Albany Town Planning Scheme Amendment on November 1, 1990 for the purpose of rezoning Lot 94 (78-82) Lockyer Avenue from the Other Commercial zone to Central Area zone and the Scheme map is hereby amended.

A. G. KNIGHT, Mayor.
M. A. JORGENSEN, Town Clerk.

PD508

TOWN PLANNING AND DEVELOPMENT ACT 1928
APPROVED TOWN PLANNING SCHEME AMENDMENT

Shire of Busselton

Town Planning Scheme No. 5—Amendment No. 153

Ref: 853/6/6/6, Pt. 153.

It is hereby notified for public information, in accordance with section 7 of the Town Planning and Development Act 1928 that the Hon Minister for Planning approved the Shire of Busselton Town Planning Scheme Amendment on November 1, 1990 for the purpose of rezoning Part Lot 57 corner Gale Street and Geographe Bay Road, Busselton from "Recreation" to "Single Residential".

J. R. COOPER, President.
K. A. WHITE, Acting Shire Clerk.

PD509

TOWN PLANNING AND DEVELOPMENT ACT 1928
APPROVED TOWN PLANNING SCHEME AMENDMENT

City of Gosnells

Town Planning Scheme No. 1—Amendment No. 342

Ref: 853/2/25/1, Pt. 342.

It is hereby notified for public information, in accordance with section 7 of the Town Planning and Development Act 1928 that the Hon Minister for Planning approved the City of Gosnells Town Planning Scheme Amendment on November 1, 1990 for the purpose of rezoning Lots 271 and 272, Hicks Street, Gosnells from "Residential A" to "Residential B" to permit the development of six (6) grouped houses, subject to the condition that the two lots are amalgamated.

P. M. MORRIS, Mayor.
G. N. WHITELEY, Town Clerk.

POLICE

PE401

POLICE ACT 1892
POLICE AUCTION

Under the provisions of the Police Act 1892-1983 unclaimed stolen and found property will be sold by public auction at the Property Tracing Section, Police Complex, Clarkson Road, Maylands, on Tuesday, December 18, 1990 at 9.00 a.m.

Auction to be conducted by Mr. K. Treloar, Government Auctioneer.

B. BULL, Commissioner of Police.

PE402

POLICE AUCTION

Under the provisions of the Police Act 1892, unclaimed stolen and found property will be sold by public auction at the premises of Karratha Auction Centre, 988 Croydon Road, Karratha, on Saturday, 8 December 1990 commencing at 10.00 am.

Auction to be conducted by Karratha Auction Centre, 988 Croydon Road, Karratha.

B. BULL, Commissioner of Police.

PE403

ROAD TRAFFIC ACT 1974

I Graham John Edwards, being the Minister for the Crown for the time being administering the Road Traffic Act 1974 acting pursuant to the powers conferred by section 83 (1) of that Act and the consent of the Local Authority having been obtained and nominated for the purpose of a Triathlon by Members/Entrants of the Western Australian Triathlon Association (Inc) on November 11, 1990 between the hours of 0800-0930, do hereby approve the temporary suspension of regulations made under such Act on the carriageways mentioned hereunder.

Racing to be confined to the extreme left hand side of the carriageway only on Riverton Drive, Zenith Street, Shelley and Rossmoyne.

Dated at Perth this 5th day of November 1990.

GRAHAM EDWARDS, Minister for Police.

PE404

ROAD TRAFFIC ACT 1974

I Graham John Edwards, being the Minister for the Crown for the time being administering the Road Traffic Act 1974 acting pursuant to the powers conferred by section 83 (1) of that Act and the consent of the Local Authority having been obtained and nominated for the purpose of a Triathlon by Members/Entrants of the Avon-Valley Cycle Club on November 18, 1990 between the hours of 0700-1000, do hereby approve the temporary suspension of regulations made under such Act on the carriageways mentioned hereunder.

Racing to be confined to the extreme left hand side of the carriageway only on Great Eastern Highway, Trimmer Road, Spencers Brook Road, Burlong Road, Fitzgerald Street, Newcastle Road, Mitchell Avenue, Northam.

Dated at Perth this 5th day of November 1990.

GRAHAM EDWARDS, Minister for Police.

PE405

ROAD TRAFFIC ACT 1974

I Graham John Edwards, being the Minister for the Crown for the time being administering the Road Traffic Act 1974 acting pursuant to the powers conferred by section 83 (1) of that Act and the consent of the Local Authority having been obtained and nominated for the purpose of the 1990 Commonwealth Bank Rally Australia by members/entrants of Events Corp Australia on September 16, 20-23, 1990, do hereby approve the temporary suspension of regulations made under such Act on the carriageways mentioned hereunder.

Racing to be confined to:

(1) Moss St, George St, Bedford St.—East Fremantle on September 16 and 20, 1990 between the hours of 0630-1100 and 1600-2200 (Respectively).

(2) All roads within Whitemans Park—Woolcott Road—Whiteman Park, on September 20 & 23, 1990 between the hours of 1200-1400 & 1400-1700 (Respectively) and Oak George Rd, Ridley Rd, Darkin Rd, Beryl Rd, Reservoir Rd, Smith Rd, and all unnamed roads used within Wellbucket and Beraking Plantation on September 20, 1990 between the hours of 1300-1500.

(3) Railway Service Roads along Railway Line—Jarrahdale; All roads used within Harvey Weir Plantation, Lancaster Rd, Ricketty Bridge Rd, Link Rd, and all roads used within the Tallanalla Plantation; Foire Rd, Camford Rd, and all Roads used within the Brunswick Plantation; all Roads used within the Bussell Plantation; Finnigan Rd, Park Rd, and all roads used within Murray Plantation; Grey Rd, Dawson Rd, Deer Rd, Hatch Rd, Marriniup Rd, and all roads used within the Turner Plantation; on September 21, 1990 between the hours of 0800-2400.

(4) (I) Pipehead Dam Rd, Darlington—Mundaring Weir Rd, Atkins Rd, North Ledge Rd,—Jacoby Park; Allen Rd, Gorrie Rd, Gorge Rd, Chamber Rd, and all roads used within the Greystones, Helena, Gorrie & Wellbucket Plantations; Catchment Rd,—Helena Rd, to Great Southern Rd—Talbot Plantation; All roads within the Muresk Agricultural College; Railway Track alongside Railway Line, Beverley—York Rd to Leeming Rd—York.

(II) Victoria Quay Rd, Philimore St, Mouat St, Crooke St, Henry St, Marine Terrace, Cliff St—Fremantle and all unnamed roads used on September 22, 1990 between the hours of 0800-2200.

(5) Cobiac Rd, Mile Rd, Scaffold Rd, Herold Rd and all unnamed roads used within the Follett Plantation—Balmoral, Half Way Rd, Halfway House Rd, Dwyers Rd, Frog Rd, Tadpole Rd, Sixty Four Mile Rd, Twin Bridge Rd, House Brook Rd, and all unnamed Roads within the Bunnings Mills Plantation—North Bannister; Jumperkine Loop Rd—Avon Valley and all unnamed roads used within the Walyunga National Park on September 23, 1990 between the hours of 0800-1700.

(6) Regulations 802 of the Vehicle Standards Regulation 1977 is suspended temporarily on Thursday September 20, 1990 between the hours of 1700-2400 for the Richmond Raceway Event and Transport Stage for Rally Competition only.

Dated at Perth this 19th day of September, 1990.

GRAHAM EDWARDS, Minister for Police.

PE406

ROAD TRAFFIC ACT 1974

I Graham John Edwards, being the Minister for the Crown for the time being administering the Road Traffic Act 1974 acting pursuant to the powers conferred by section 83 (1) of that Act and the consent of the Local Authority having been obtained and nominated for the purpose of a Car Rally by Members/Entrants of the Light Car Club of W.A. (Inc) on November 24, 25, 1990 between the hours of 1300 and 0100, do hereby approve the temporary suspension of regulations made under such Act on the carriageways mentioned hereunder.

Racing to be confined to the carriageway only on unnamed roads within Gleneagle and Turner Plantations, Slaffon Road, Herald Road, Frodlet Road, Arboretum Road, Millars Log Road, and unnamed roads within Cobiac Forestry Block, Reynolds Road, Torrens Road, Maiden Bush Road, Wilson Plantation, Myara Road, Keysbrook Road, Myara Block, Randal Road, Watson Road, Scenic Drive, Boundary Formation, Rutherglen Road, Marginata Road, Ashenden Forestry Block.

Dated at Perth this 5th day of November 1990.

GRAHAM EDWARDS, Minister for Police.

PE407

ROAD TRAFFIC ACT 1974

I Graham John Edwards, being the Minister for the Crown for the time being administering the Road Traffic Act 1974 acting pursuant to the powers conferred by section 83 (1) of that Act and the consent of the Local Authority having been obtained and nominated for the purpose of a Marathon Relay by Entrants of the Bob Armstrong Memorial Relay on November 14, 15, 16, 1990 between the hours of 0700-1800, do hereby approve the temporary suspension of regulations made under such Act on the carriageways mentioned hereunder.

Racing to be confined to the extreme left hand side of the carriageway only on Bussell Highway, Augusta to Bunbury, Old Coast Road, Mandurah Road, Rockingham, Patterson Road, Mason Road, Kwinana.

Dated at Perth this 5th day of November 1990.

GRAHAM EDWARDS, Minister for Police.

PE408

ROAD TRAFFIC ACT 1974

I Graham John Edwards, being the Minister for the Crown for the time being administering the Road Traffic Act 1974 acting pursuant to the powers conferred by section 83 (1) of that Act and the consent of the Local Authority having been obtained and nominated for the purpose of a Marathon Relay by Members/Entrants of the Swan River Marathon Relay Association on November 18, 1990 between the hours of 0800-1600, do hereby approve the temporary suspension of regulations made under such Act on the carriageways mentioned hereunder.

Racing to be confined to the extreme left hand side of the carriageway only on Burke Drive, Melville Beach Parade, Cunningham Street, Point Walter Road, Preston Point Road, Whichmann Road, Hislop Road, Attadale.

Dated at Perth this 5th day of November 1990.

GRAHAM EDWARDS, Minister for Police.

PE409

ROAD TRAFFIC ACT 1974

I Graham John Edwards, being the Minister for the Crown for the time being administering the Road Traffic Act 1974 acting pursuant to the powers conferred by section 83 (1) of that Act and the consent of the Local Authority having been obtained and nominated for the purpose of a Marathon by Members/Entrants of the W.A. Marathon Club on November 18, 1990 between the hours of 0700-0930, do hereby approve the temporary suspension of regulations made under such Act on the carriageways mentioned hereunder.

Racing to be confined to the extreme left hand side of the carriageway only on Pearson Street, Rosewood Avenue, Williams Town Road, Glenelg Avenue, Unwin Avenue, Hale Road, Lucca Street, Tuscany Way and Empire Avenue.

Dated at Perth this 5th day of November 1990.

GRAHAM EDWARDS, Minister for Police.

PE410

ROAD TRAFFIC ACT 1974

I Graham John Edwards, being the Minister for the Crown for the time being administering the Road Traffic Act 1974 acting pursuant to the powers conferred by section 83 (1) of that Act and the consent of the Local Authority having been obtained and nominated for the purpose of Cycle Races by Members/Entrants of the Bunbury Cycle Club (Inc) on October 14, 1990 between the hours of 0900-1300, do hereby approve the temporary suspension of regulations made under such Act on the carriageways mentioned hereunder.

Racing to be confined to the extreme left hand side of the carriageway only on Charlotte St, Hayward St, Ferguson Rd, Dardanup-Waterloo Rd, Wellington Rd, Ferguson Valley Rd—Dardanup Shire.

Dated at Perth this 19th day of September 1990.

GRAHAM EDWARDS, Minister for Police.

PE411

ROAD TRAFFIC ACT 1974

I Graham John Edwards, being the Minister for the Crown for the time being administering the Road Traffic Act 1974 acting pursuant to the powers conferred by section 83 (1) of that Act and the consent of the Local Authority/Authorities having been obtained and nominated for the purpose of a Biathlon by Members/Entrants of the Albany Triathlon Club on September 30, 1990 between the hours of 9.00 am-12.00 noon, do hereby approve the temporary suspension of regulations made under such Act on the carriageways mentioned hereunder.

Racing to be confined to the extreme left hand side of the Carriageway only on Lower Denmark Road, Grassmere Road, Albany on September 30, 1990.

All participants to wear approved head protection at all times for the cycle event.

Dated at Perth this 28th day of September 1990.

GRAHAM EDWARDS, Minister for Police.

PE412

ROAD TRAFFIC ACT 1974

I Graham John Edwards, being the Minister for the Crown for the time being administering the Road Traffic Act 1974 acting pursuant to the powers conferred by section 83 (1) of that Act and the consent of the Local Authority having been obtained and nominated for the purpose of Foot Races by Members/Entrants of the Canning Get Around Committee on November 4, 1990 between the hours of 0900 and 1100, do hereby approve the temporary suspension of regulations made under such Act on the carriageways mentioned hereunder.

Racing to be confined to the extreme left hand side of the Carriageway only on the Esplanade Mount Henry Road, (Foot Way). Foreshore Cycle Way (*Manning), Canning Bridge and the Esplanade, Cycle Way.

Dated at Perth this 1st day of November, 1990.

GRAHAM EDWARDS, Minister for Police.

PORT AUTHORITIES

PH401

FREMANTLE PORT AUTHORITY REGULATIONS 1971**Notice to Access Lane to Water Skiing Area**

Fremantle Port Authority,
Fremantle, 7 November 1990.

Acting pursuant to the powers conferred by Regulation 367B of the Fremantle Port Authority Regulations 1971 and notwithstanding the previous notice published in the *Government Gazette* of 22 August 1986, Fremantle Port Authority by this notice defines and sets aside the following area of port waters for the purpose of providing an access lane to the water ski area in Cockburn Sound providing that the use of such access lane is restricted to members of, or persons authorised by the West Australian Disabled Sports Association and this notice only applies between the hours of 0800 and 1800 on the days of 17 and 18 November 1990 and on 8 and 9 December 1990.

The access lane shall be in those waters of the Outer Harbour Port of Fremantle contained within the area of 200 metres of beach west from the corner of Hymus Street and the Esplanade, Rockingham thence 500 metres north to the ski area boundary thence east 200 metres along the ski area boundary thence south 600 metres to the beach adjacent to the corner of Hymus Street and the Esplanade, Rockingham.

Capt. E. J. ATKINSON, Harbour Master.

PREMIER AND CABINET

PR401

TEMPORARY ALLOCATION OF PORTFOLIOS

It is hereby notified for public information that His Excellency the Governor has approved the following temporary allocation of portfolios during the absence of the Hon. E. F. Bridge, MLA for the period 4-12 November, 1990 inclusive.

Hon. J. P. CARR, Acting Minister for Agriculture; Water Resources; North West.

RESOURCES AND TRADE

RC401

TAILINGS TREATMENT (KALGOORLIE) AGREEMENT ACT 1988

NOTICE

(Section 3 (3))

Whereas Prospecting Licences 26/395 and 26/634 referred to in the definition of "the underlying lands" in section 3 (1) of the Tailings Treatment (Kalgoorlie) Agreement Act 1988 have been converted to mining leases pursuant to section 49 of the Mining Act 1978.

NOW I, JOE BERINSON, Minister for Resources, acting pursuant to section 3 (3) of the Tailings Treatment (Kalgoorlie) Agreement Act 1988 hereby for the purposes of the definition of "the underlying lands" in section 3 (1) of that Act specify the following lands as being within that definition in lieu of the lands the subject of the former prospecting licences, namely—

1. The land the subject of Mining Lease 26/326 in lieu of Prospecting Licence 26/395.
2. The lands the subject of Mining Leases 26/266 and 26/267 in lieu of Prospecting Licence 26/634.

JOE BERINSON, Minister for Resources.

STATE TAXATION

SX401

LAND TAX ASSESSMENT ACT 1976

Notice Pursuant to Section 50

To Elmar Maria John, of 5300, Bonn 3, West Germany.

Being the owner of all that land being portion of Serpentine Agricultural Area Lot 34 and being Lot 15 on Plan 13234 being the whole of land contained in Certificate of Title Volume 1565 Folio 920.

Take notice: the amount of land tax due and owing by yourself as the owner of the abovementioned land is as follows—

1986/87 Assessment	\$	
Land Tax	99.90	
Metropolitan Region Improvement Tax	51.75	
Additional tax late payment	7.59	
Memorial Fee	35.00	
Total Due		194.24
1987/88 Assessment		
Land Tax	93.00	
Metropolitan region Improvement Tax	51.75	
Additional Tax Late Payment	7.24	
Total Due		151.99
1988/89 Assessment		
Land Tax	115.50	
Metropolitan Region Improvement Tax	60.19	
Additional Tax Late Payment	8.79	
Total Due		184.48
1989/90 Assessment		
Land Tax	138.75	
Metropolitan Region Improvement Tax	68.63	
Additional Tax Late Payment	10.38	
Total Due		217.76
Total		\$748.47

And further take notice that if the amount of \$346.23, being the amount of land tax unpaid for a period of two years, is not paid within one year from the first publication of this notice, the Commissioner of State Taxation intends to apply to the Supreme Court for an Order for the sale of the land. Upon such sale, the Commissioner shall be entitled to retain proceeds of the said sale sufficient to pay all arrears of land tax due up to the time of sale and all costs of and attending the application, and of attending the sale of the land.

P. FELLOWES, Commissioner of State Taxation.

TENDERS**ZT201****MAIN ROADS DEPARTMENT***Tenders*

Tenders are invited for the following projects.

Tender documents are available from the Contracts Clerk, Ground Floor, Main Roads Department, Waterloo Crescent, East Perth.

Tender No.	Description	Closing Date
		1990
118/90	Sealing and resealing of various roads, Narrogin Division.....	November 27
90/90	Fencing, Bunbury Highway Stakehill Road—Mandurah Terrace.....	December 4

ZT202*Acceptance of Tenders*

Contract No.	Description	Successful Tenderer	Amount
			\$
113/90 ..	Handle, pitch and drive steel piles, Bridge 794 Mountain Bridge over Irwin River on Moora Dongara Road	John Holland Construction Pty. Ltd.	28 313.00
68/90	Cold planing and asphalt surfacing, Metropolitan Division.	Pioneer Asphalts Pty. Ltd.	165 813.50
94/90	Supply and delivery of one (1) only four posted vehicle hoist	Coventrys	9 617.50
95/90	Supply and delivery of one mobile semi-trailer type accommodation road train dolly	GM & J Lombardi Pty. Ltd.	9 214.00
101/90 ..	Supply and delivery of one (1) only 2.7 m ³ tip truck	Major Motors Pty. Ltd. ...	40 224.00
104/90 ..	Laboratory testing of soil and crushed rock for six month period ending April 30, 1991	SRC Laboratories; Golder Assoc.; Western Geotechnics....	As required

D. R. WARNER, Director, Administration and Finance.

ZT301**STATE TENDER BOARD OF WESTERN AUSTRALIA***Tenders Invited*

Tender forms and full particulars of the Schedule hereunder may be obtained on application at the State Tender Board, 815 Hay Street, Perth, 6000.

TELEPHONE No. 222 8491 or 222 8241

FACSIMILE No. 321 7918

Date of Advertising	Description	Date of Closing
Oct 26	598A1990 Supply, Delivery, Installation, Commissioning and Service of an Extracorporeal Lithotripsy Unit for the Department of Radiology, Royal Perth Hospital—Group Class No. 6525.....	November 22
Nov 2	184A1990 Magnetic Media (Data Storage) for various Government Departments (initial one year period with the option of extending for a further 12 months) Group Class No. 7045.....	November 22

STATE TENDER BOARD OF WESTERN AUSTRALIA—*continued**Tenders Invited—continued*

Date of Advertising		Description	Date of Closing
Nov 9	50A1990	Furniture Group 4—Hostel and Residential including Beddings, Mattresses and Blinds for various Government Departments—One (1) year period with the option of extending for a further one (1) year period—Group Class No. 7105.....	November 29
Nov 9	606A1990	Forty Thousand (40,000) Bath Towels for the Hospital Laundry & Linen Service—Group Class No. 7210	November 29
Nov 16	615A1990	Supply, Delivery and Installation of X-Ray Equipment for the Health Dept—Group Class No. 6525	December 6
<i>For Service</i>			
Nov 2	153A1990	Cash Collection Service for the Police Department, Licensing Centres for a 24 month period—SECWA Code: ALAB.....	November 22
Nov 2	222A1990	Provision of Motor Vehicles to Homeswest on a two year fully maintained non-residual operating lease basis—SECWA Code: AAV.....	November 29
<i>For Sale</i>			
Nov 2	604A1990	1988 Nissan Navara Crew Cab Utility (MRD A064) for the Main Roads Department—Welshpool.....	November 22
Nov 2	605A1990	One (1) only Secondhand 30 kW Trailer Mounted Generating Set (MRD 3311) for the Main Roads Department—Welshpool.....	November 22
Nov 9	607A1990	1980 Chamberlain Rubber Tyred Tractor (MRD 4627) for the Main Roads Department—Welshpool	November 29
Nov 9	608A1990	One (1) only Secondhand Wash Up Caravan (MRD 0669) for the Main Roads Department—Welshpool.....	November 29
Nov 9	609A1990	1989 Ford Falcon Panel Van (MRD A279) for the Main Roads Department—Welshpool.....	November 29
Nov 9	610A1990	One (1) only Secondhand 1981 Stalker 3" Submersible Water Pump & Accessories (MRD 5264) for the Main Roads Department—Welshpool.....	November 29
Nov 16	612A1990	One (1) only Secondhand Mercedes Benz Prime Mover (MRD 4174)—Recall—for the Main Roads Dept—Welshpool.....	December 6
Nov 16	613A1990	Surplus Unisys Mainframe Equipment for the Department of Land Administration.....	December 6
Nov 16	614A1990	One (1) only Secondhand Napier Land Conditioner LC260 Mower (MRD 6711) for the Main Roads Dept—Carnarvon.....	December 6

Tenders, addressed to the Chairman, State Tender Board, 815 Hay Street, Perth 6000 will be received for the abovementioned tenders until 10.00 am on the date of closing.

Tenders must be properly endorsed on envelopes otherwise they are liable to rejection. No tender necessarily accepted.

L. W. GRAHAM, Chairman, State Tender Board.

ZT302

Accepted Tenders

Schedule No.	Particulars	Contractor	Rate
<i>Service</i>			
221A1990	Purchase and Removal of Scrap Lithographic Film Negatives For a One Year Period (with an option to extend for a further year) for the State Print SECWA Code: ADAM	Orwide Pty Ltd	0.35c per Kg

STATE TENDER BOARD OF WESTERN AUSTRALIA—*continued**Accepted Tenders—continued*

Schedule No.	Particulars	Contractor	Rate
<i>Purchase and Removal</i>			
597A1990	1989 Mitsubishi Utility Triton (MRD A718)—Welshpool	Paul Eggleston	\$7 600.00
<i>Decline of All Tenders</i>			
520A1990	Secondhand Bosich 4500L Water Tank & Trailer (MRD 1457)	Item 1	
	Secondhand Bosich 4500L Water Tank & Trailer (MRD 1470)—Welshpool	Item 2	
586A1990	One (1) Only Secondhand Mercedes Benz Prime Mover (MRD 4174) —Re-call —Welshpool		

ZT401

WATER AUTHORITY OF WESTERN AUSTRALIA

Tenders

Tenders are invited for the projects listed below and will be accepted up to 2.30 pm on the closing date specified.

Tender documents are available from the Supply Services Branch, Level 2, Entry 4, John Tonkin Water Centre, 629 Newcastle Street, Leederville, WA 6007.

Tender documents must be completed in full, sealed in the envelope provided and placed in the Tender Box located at the above Leederville address.

The lowest or any tender may not necessarily be accepted.

Contract No.	Description	Closing Date
		1990
AM 900218	Road Works for Maddington 1E Sewer, Weston Street, Maddington.	20 November
AP 902052	Supply of Level Transmitters 1990-1993.....	27 November

ZT402

Accepted Tenders

Contract	Particulars	Contractor	Price
AP 902026.....	Supply of Sodium Silico-Fluoride or an acceptable alternative for a 24 month period	Redox Chemicals	Schedule of Rates
AP 902033.....	Supply of Cleaning Rags and Cloth for a 12 month period	Castle Cotton Supplies; Statewide Cleaning Supplies Pty Ltd; Johnson & Johnson Australia Pty Ltd; Allied Equities P/L	Schedule of Rates
AP 902036.....	Supplies and delivery of Anionic Polyelectrolyte for a (12) twelve month period 1990-1991	Maxwell Chemicals Pty Ltd	Schedule of Rates
AP 902037.....	Supply of Screw Down Fire Hydrants for a (12) twelve month period 1990-1991	The Dobbie Dico Meter Co. (WA) Pty Ltd	Schedule of Rates
AP 902044.....	Supply of Pressure Transmitters 1990-1993	Rosemount Instruments Pty. Ltd	Schedule of Rates
OS 903014.....	Helicopter Charter 1990/91—North West	Heliwork Pty Ltd Bristow Helicopters Australia P/L	Schedule of Rates
AV 903320.....	Supply of (1) 9300kg GVM Gang Truck in accordance with specification 90V/7	Major Motors	\$32 032
AV 903322.....	Supply of one (1) 4WD Loader in accordance with specification 90P/12	Hawker Noyes	\$63 500
AV 903323.....	Supply of one (1) 4WD Loader Backhoe in accordance with specification 90P/13	Banbury Engineering	\$71 779

W. COX, Managing Director.

PUBLIC NOTICES**ZZ201****TRUSTEES ACT 1962****Section 63**

Leslie George Starr late of P.O. Box 84, Kalbarri in the State of Western Australia, Painter deceased.

Creditors and other persons having claims (to which Section 63 of the Trustees Act, 1962, relates) in respect of the estate of the deceased who died on 22nd December, 1987 are required by the personal representative Annie McCallum Starr of 54B Point Leander Drive, Dongara to send particulars of their claims to her care of Talbot & Olivier Barristers & Solicitors, 3rd Floor, 524 Hay Street, Perth by the 16th day of December, 1990 after which date the personal representative may convey or distribute the assets having regard to the claims of which she then has notice.

TALBOT & OLIVIER,
Solicitors for the Personal Representative.

ZZ202**TRUSTEES ACT 1962****SECTION 63**

Mervyn Feakes Nagel late of 101 Clifton Street, Nedlands in the State of Western Australia, Railway Employee deceased.

Creditors and other persons having claims (to which Section 63 of the Trustees Act, 1962, relates) in respect of the estate of the deceased who died on 1st April, 1990 are required by the personal representatives Cynthia Mary Jenkins, Geoffrey Walter Nagel and Heather Margaret Nagel to send particulars of their claims to them care of Talbot & Olivier Barristers & Solicitors, 3rd Floor, 524 Hay Street, Perth by the 17th day of December, 1990 after which date the administrators may convey or distribute the assets having regard to the claims of which they then have notice.

TALBOT & OLIVIER,
Solicitors for the Administrators.

ZZ203**TRUSTEES ACT 1962**

Creditors and other persons having claim (to which section 63 of the Trustees Act 1962 relates) in respect of the undermentioned deceased persons are required to send particulars of their claims to the Executors of care of Kott Gunning, Level 11, 66 St George's Terrace, Perth by 21 December 1990 after which date the Trustees may convey or distribute the assets having regard only to the claims of which notice has been given.

Surname, Given Names; Address; Occupation; Date of Death.

Dusting, Wallace Fergie; 93 Bradford Street, Coolbinia; Retired Builder; 10/10/90.

Healy, Timothy Kevin Younger; Leighton Nursing Home, 40 Florence Street, West Perth; Retired Bank Officer; 26/10/90.

Hills, Archie Edward Charles; Lathlain Nursing Home, 63 Archer Street, Carlisle; Retired Cook; 16/10/90.

Morrison, Phyllis Therese; 7 Wade Street, Embleton; Retired Telecom Supervisor; 27/10/90.

ZZ204**TRUSTEES ACT 1962****DECEASED ESTATES**

Creditors and other persons having claims in respect of the estate of Margaret Wilson formerly of 5 Worra Street, Albany in the State of Western Australia late of 222 Derrick Street, Jerramungup in the said State Home Duties deceased to which section 63 of The Trustees Act 1962 as amended applies are required to send particulars of their claims to the Executrix Gail Leslie Atkin care of Messrs Haynes Robinson, 70-74 Frederick Street, Albany by the 12th day of December, 1990 after which date the said Executrix may convey or distribute the assets having regard only to the claims of which she has notice and the said Executrix shall not be liable to any person of whose claim she has had no notice at the time of distribution.

Dated this 9th day of November, 1990.

HAYES ROBINSON, for the Executors.

ZZ205

TRUSTEES ACT 1962

Notice to Creditors and Claimants

Creditors and other persons having claims (to which Section 63 of the Trustees Act relates) in respect of the Estates of the undermentioned deceased persons are required to send particulars of their claims to me on or before the 14th day of December 1990, after which date I may convey or distribute the assets, having regard only to the claims of which I then have notice.

Bolton, Roy William, late of 62 Arnott Street, Manjimup, died 5/10/90.

Boyer, Gwen Mona, late of 48 Grove Road, Walliston, died 8/10/90.

Cook, Malcolm Thomas, late of 17 Challenger Court Green Street, Rockingham, died 22/10/90.

Fletcher, Harry Arthur, late of 28 Minilya Avenue, Hilton, died 17/10/90.

Howard, Christina Mary Susan, late of 81 Williamson Street, Three Springs, died 11/10/90.

Jackson, Frederick Charles, late of 26 Madden Way, Brentwood, died 14/10/90.

Lamb, Alice, late of Braille Nursing Home, Kitchener Avenue, Victoria Park, died 16/10/90.

Lorne, Thomas, late of 391 Lord Street, Highgate, died 24/4/90.

Meckelburg, Elsie Olive, formerly of 3 Darnel Avenue, Mount Pleasant, late of Collier Park Hostel, Morrison Street, Como, died 15/10/90.

Palmer, Myrtle Marguerite, late of 109 Canning Highway, South Perth, died 23/10/90.

Sampson, Sheila May, late of Mosman Park Nursing Home, 57 Palmerston Street, Mosman Park, died 22/10/90.

Snigg, Gladys Gertrude, late of 14 Norton Street, South Perth, died 30/11/79.

Tate, Doris Matilda, late of 2 Soldier Cove, Mandurah, died 16/10/90.

Tindall, Irene Ruby, late of Unit 32 Richard Cleaver Lodge Adie Court, Bentley, died 24/10/90.

Trenfield, Edward Albert, late of 7 Hough Road, Attadale, died 8/10/90.

Wharton, Thomas George Harold, late of Kimberley Nursing Home, Kimberley Street, Leederville, died 21/10/90.

Whitfield, Keith Beaumont, late of Chesson Street, Alfred Cove, died 11/10/90.

Wibba, Jessie, formerly of 28/22nd Avenue, Wittenoom, late of Port Hedland Regional Hospital, Kingsmill Street, Port Hedland, died 4/10/90.

Williams, Ronald Charles, late of Hannans Hotel, Hannan Street, Kalgoorlie, died 13/7/90.

Woods, William James, late of 19 McKinley Street, Collie, died 18/8/90.

Dated this 5th day of November 1990.

K. E. BRADLEY, Public Trustee, Public Trust Office,
565 Hay Street, Perth 6000. Telephone: 222 6777.

ZZ206

TRUSTEES ACT 1962

NOTICE TO CREDITORS AND CLAIMANTS

Creditors and other persons having claims (to which Section 63 of the Trustees Act 1962 relates) in respect of the Estates of the undermentioned deceased persons, are required by Perpetual Trustees W.A. Ltd. of 89 St. George's Terrace, Perth, to send particulars of their claims to the Company, by the undermentioned date, after which date the said Company may convey or distribute the assets, having regard only to the claims of which the Company then has notice.

Claims for the following expire one month after the date of publication hereof.

Boyes, Robyn Maria Holden, late of 259 Robinson Avenue, Cloverdale, Assistant Manager, died 26/10/1990.

Hood, Olive May, late of "McDougall Park Nursing Home", 18 Ley Street, Como, Pensioner, died 25/10/1990.

McLeod, Robert Torquil Kelty, late of 47 Nelligan Avenue, Girrawheen, Retired Tractor Driver, died 30/7/1990.

O'Donnell, Annie Hamilton, late of 75 Comer Street, Como, Widow, died 21/10/1990.

Poingdestre, Elizabeth, late of 198 Berwick Street, Victoria Park, Widow, died 9/10/1990.

Scott, William Harry, late of "Stan Reilly Lodge", South Terrace, Fremantle, Retired Stevedore, died 9/9/1990.

Suhr, Wilhelm, late of 5/50 Wellington Street, Mosman Park, Pensioner, died 4/9/1990.

Webb, Harold, late of 113 Stanley Street, Scarborough, Retired Civil Servant, died 29/10/1990.

Whiteford, John Bligh, late of 57 Bourne Street, Morley, Retired Motor Spray Painter, died 2/10/1990.

Dated this 14th day of November 1990.

J. KMIECIK, Manager Trusts Administration.

ZZ301

INQUIRY AGENTS LICENSING ACT 1954
APPLICATION FOR LICENCE IN THE FIRST INSTANCE

To the Court of Petty Sessions at Perth.

I Peter Francis Harrop, of 8 Rainbow View, Ocean Reef 6027, Business Proprietor, having attained the age of twenty-one years, hereby apply on my own behalf for a licence under the abovementioned Act. The principal place of business will be at 8 Rainbow View, Ocean Reef 6027.

Dated the 12th day of November 1990.

P. F. HARROP.

Appointment of Hearing

I hereby appoint 18 December 1990 at 2.15 o'clock in the afternoon as the time for the hearing of the foregoing application at the Court of Petty Sessions at Perth.

Dated the 12th day of November 1990.

R. BRADLEY, Clerk of Petty Sessions.

Objection to the granting of the application may be served on the applicant and the Clerk of Petty Sessions at any time prior to seven days before the date appointed for the hearing.

ZZ302

INQUIRY AGENTS LICENSING ACT 1954
APPLICATION FOR LICENSE IN THE FIRST INSTANCE

To the Court of Petty Sessions at Perth.

I, John Alexander Montagu, of 42 Parklands Square, Riverton 6155, Company Director having attained the age of twenty-one years, hereby apply on my own behalf for a license under the abovementioned Act. The principal place of business will be at 42 Parklands Square, Riverton 6155.

Dated 9 November 1990.

J. A. MONTAGU.

Appointment of Hearing

I hereby appoint the 18th day of December 1990 at 2.15 o'clock in the afternoon as the time for the hearing of the foregoing application at the Court of Petty Sessions at Perth.

Dated 9 November 1990.

R. BRADLEY, Clerk of Petty Sessions.

Objection to the granting of the application may be served on the applicant and the Clerk of Petty Sessions at any time prior to seven days before the date appointed for the hearing.

ZZ401

NOTICE OF RESOLUTION
Bellvue Management Pty Ltd

At a General Meeting of the Members of the Company duly convened and held at Suite 8/23 Richardson Street, South Perth WA 6151 on the 2nd November 1990 the special Resolution was duly passed that the Company be wound up voluntarily. (Members Winding Up.)

ZZ402

COMPANIES (WESTERN AUSTRALIA) CODE
NOTICE OF MEETING OF MEMBERS

Pursuant to section 411

In the matter of Tara Pastoral Co. Pty. Ltd. (In Liquidation)

Notice is hereby given that pursuant to section 411 of the Companies (Western Australia) Code the Final Meeting of Members of the abovenamed company will be held at the offices of M. F. Bizzaca & Co., 2nd Floor, 20 Kings Park Road, West Perth on the 17th day of December 1990 at 4.00 p.m. for the purpose of laying before the meeting the liquidator's final account and report giving any explanation thereof.

Dated 16 November 1990.

M. F. BIZZACA, Liquidator.

ZZ403

COMPANIES (WESTERN AUSTRALIA) CODE
SECTION 411

Notice of Final Meeting of Members and Creditors
Rivervale Furnishers Pty. Ltd. (In Liquidation)

Notice is hereby given that pursuant to the Companies (Western Australia) Code a final meeting of the Members and Creditors of Rivervale Furnishers Pty. Ltd. (In Liquidation) will be held at the offices of Hibben & Associates Pty. Ltd., 4 Emerald Terrace, West Perth on Tuesday, 13th November, 1990 at 11.00 am.

Agenda

1. To consider the Liquidators final report and explanation of realisation of assets.
2. To finalise the liquidation.
3. To fix the liquidators remuneration.
4. To approve the destruction of the records of the company pursuant to S.425.
5. General Business.

Dated at West Perth this 13th day of November, 1990.

B. D. HIBBEN, Liquidator.

ZZ404

COMPANIES (WESTERN AUSTRALIA) CODE
Section 392 (2) (b)

CASTEL DESIGN PTY. LTD.
Registration No: C0720212D

At a General Meeting of the Members of the Company duly convened and held on Thursday, 1st November 1990 the following special resolution was passed:

"That the Company be placed in Members Voluntary Liquidation".

Dated this 13th day of November 1990.

IAN PAUL CROCKETT, Liquidator.

ZZ405

COMPANIES (WESTERN AUSTRALIA) CODE
Section 392 (2) (b)

SOMAS HOLDINGS PTY. LTD.
Registration No: C0711179D

At a General Meeting of the Members of the Company duly convened and held on Thursday, 1st November 1990 the following special resolution was passed:

"That the Company be placed in Members Voluntary Liquidation".

Dated this 13th day of November 1990.

IAN PAUL CROCKETT, Liquidator.

ZZ406

COMPANIES (WESTERN AUSTRALIA) CODE
Section 392 (2) (b)

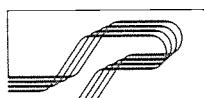

GLENINA PTY. LTD.
Registration No: 133377

At a General Meeting of the Members of the Company duly convened and held on Thursday, 1st November 1990 the following special resolution was passed:

"That the Company be placed in Members Voluntary Liquidation".

Dated this 13th day of November 1990.

IAN PAUL CROCKETT, Liquidator.



A STATE PRINT PUBLICATION

NOW
ON SALE
 LIMITED EDITION
 The return of the
PUBLIC SERVICE LIST
 OF
 WESTERN AUSTRALIA
1990 EDITION

\$25.00 EACH

WITH 10% DISCOUNT
 FOR 5 OR MORE

AVAILABLE FROM:

PUBLICATION SALES, STATE PRINT

22 STATION STREET WEMBLEY

TELEPHONE 383 8811

STATE SERVICES

INFORMATION CENTRE

815 HAY STREET PERTH

TELEPHONE 222 8216 & 222 8227



STATE PRINT

Department of State Services

22 STATION STREET WEMBLEY 6014 WESTERN AUSTRALIA

TELEPHONE 383 8811 FAX 382 1079

NOW AVAILABLE

Report of M. J. McCusker Q.C.

on a

Special Investigation into

ROTHWELLS LTD

PART 1

Copies of this Report are available
 at \$20.00 each (plus postage on 2 kg.)
 from State Print or Counter Sales from

PUBLICATION SALES BRANCH

22 STATION ST, WEMBLEY 6014

PHONE 383 8854 or 383 8855

**DEPARTMENT OF STATE
 SERVICES INFORMATION CENTRE
 GROUND FLOOR SUPPLY HOUSE**

815 HAY ST, PERTH 6000
 PHONE 327 0716 or 327 0727



**THE ABORIGINAL LAND INQUIRY
REPORT BY PAUL SEAMAN, Q.C.
SEPTEMBER, 1984**

Price —

Counter Sales — \$11.30

Mailed plus postage on 600 grams



STATE PRINT
Department of State Services

22 STATION STREET WEMBLEY 6014 WESTERN AUSTRALIA
TELEPHONE 383 8811 FAX 382 1079

AVAILABLE FOR SALE . . .

**LIST OF REGISTERED LICENCE HOLDERS, WA
—GOVERNMENT GAZETTE (SPECIAL) No. 7**

Credit Providers—Employment Agents—Finance Brokers—Land Valuers—Motor
Vehicle Dealers—Car Market Operators—Motor Vehicle Sales Persons—Motor
Vehicle Yard Managers—Real Estate & Business Agents—Business Agents—
Real Estate Developers—Real Estate & Business Sales Representatives—
Settlement Agents

**THIS COMPREHENSIVE LISTING IS AVAILABLE AT
\$7.00 PLUS \$3.20 POSTAGE (LOCAL) FROM**

PUBLICATION SALES BRANCH
22 STATION ST, WEMBLEY 6014
PHONE 383 8854 or 383 8855

**DEPARTMENT OF STATE
SERVICES INFORMATION CENTRE**
GROUND FLOOR SUPPLY HOUSE
815 HAY ST, PERTH 6000
PHONE 327 0716 or 327 0727

DEPARTMENT OF STATE SERVICES


INFORMATION CENTRE

1. A new Perth central Information Centre established to supply information to client departments and the general public on a wide range of services offered by the Department of State Services.
2. Over the counter sales of State Government publications including Bills, Acts, Regulations, Government and Industrial Gazettes, Industrial Awards, Hansard, Transfer of Land Forms, Budget Papers and the new Residential Tenancy Agreement Act.
3. Demonstrating the new Supplynet electronic and communications system.


**PHONE OR CALL ANY TIME FOR
OBLIGATION FREE SERVICE**

DIANA HEERIS
PUBLICATION
SALES OFFICER

**SUPPLY HOUSE, 815 HAY STREET, PERTH (ground floor)
Telephone 327 0727—327 0716**



supplynet



DEPARTMENT OF STATE SERVICES
**Bringing Government and
their suppliers together.**

Supplynet is an electronic information and communications system designed specifically to improve the way purchasing information is exchanged, both within government departments and between government departments and their suppliers.

DEPARTMENT OF STATE SERVICES INFORMATION CENTRE

**SUPPLY HOUSE, 815 HAY STREET, PERTH (ground floor)
Telephone 327 0727—327 0716**

NOW AVAILABLE !!

Order your Bound Volumes of Government Gazette 1991

An attractively presented set of 4 Bound Volumes
of Government Gazette

For Government Departments and private firms who presently arrange binding for their copies of Government Gazettes, the State Print is now offering a subscription covering 4 Quarterly Volumes at a cost of \$760.00.

The Gazettes will be bound in black cloth with gold foil lettering on the spine and personalised by the addition of the client's name in gold lettering on the front cover.

PLEASE NOTE

On the rare occasion where extra gazettes are published in one quarter, a fifth volume may be required. In this instance an invoice will be issued to recoup the binding costs only of \$105.00 over and above the subscription.

For further information please contact:

Publication Sales, State Print
Telephone: 383 8851

ZZ999

CONTENTS

REGULATIONS, BY-LAWS, RULES, DETERMINATIONS, ORDERS

	Page
Bush Fires Act—By-laws—	
City of Gosnells—By-laws Relating to the Organisation, Establishment, Maintenance and Equipment of Bush Fire Brigades	5691-3
Shire of Woodanilling—By-laws relating to the Establishment, Maintenance and Equipment of Bush Fire Brigades	5694-5
Explosives and Dangerous Goods (Authorised Explosives Amendment Order (No. 11) 1990	5729-30
Local Government Act—By-laws—Shire of Swan—By-law Relating to Parking and Parking Facilities	5705-19
Mining Amendment Regulations (No. 4) 1990	5727-9
Retail Trading Hours Exemption Order (No. 6) 1990	5698
Retail Trading Hours Exemption Order (No. 8) 1990	5697
Supreme Court Amendment Rules (No. 6) 1990	5698-9

GENERAL CONTENTS

	Page
Agriculture	5683-91
Bush Fires Board	5691-5
Conservation and Land Management	5696-7
Consumer Affairs	5697-8
Crown Law	5698-9
Fisheries	5699
Land Administration—	
General Information	5701-5
Orders in Council	5699-5701
Local Government	5705-25
Main Roads	5726-7
Mines	5727-32
Occupational Health, Safety and Welfare	5732
Parliament	5733
Planning and Urban Development	5733-44
Police	5744-7
Port Authorities	5747
Premier and Cabinet	5747
Proclamations	5683
Public Notices—	
Companies	5754-5
Deceased Persons Estates	5752-3
Inquiry Agents	5754
Resources and Trade	5748
State Taxation	5748
Tenders—	
Main Roads Department	5749
Tender Board	5749-51
Water Authority	5751