



PERTH, THURSDAY, 28 MARCH 1991 No. 50

PUBLISHED BY AUTHORITY G. L. DUFFIELD, GOVERNMENT PRINTER AT 3.30 PM

Publishing Details

The *Western Australian Government Gazette* is published by the State Print for the State of Western Australia on Friday of each week unless disrupted by Public Holidays or unforeseen circumstances.

Special *Government Gazettes* and Extraordinary *Government Gazettes* are published periodically, only the special gazettes are included in the subscription price.

The following guidelines should be followed to ensure publication in the *Government Gazette*.

- Material submitted to the Executive Council for gazettal will require a copy of the signed Executive Council Minute Paper.
- Advertising should be received by the Manager, Publication Sales no later than 3.00 p.m. on Wednesday.
- Lengthy or complicated notices should be forwarded several days before advertised closing date for copy. This is to ensure inclusion in current edition. Failure to observe this request could result in the notice being held over until the following week.
- Proofs will be supplied only when requested.
- No additions or amendments to material for publication will be accepted by telephone.

Send copy to:

The Manager,
Publication Sales
State Print
Station Street, Wembley, 6014
Telephone: 383 8851 Fax: 382 1079

Advertisers should note:

- All Notices should be written in 'plain English'.
- Signatures (in particular) and proper names must be legible.
- All copy should be typed and double spaced.
- If it is necessary through isolation or urgency to communicate by facsimile, any confirmation forwarded later must be endorsed to the effect that this copy is only confirmation of previously transmitted facsimile copy already received by the State Print. This is to alleviate the problem of copy appearing twice.
- Documents not clearly prepared and in the exact format for gazettal will be returned to the sender unpublished.
- Late copy received at Publication Sales after 3.00 p.m. Wednesday will be placed in the following issue irrespective of any date/s mentioned in the copy (unless otherwise advised).

IMPORTANT COPYRIGHT NOTICE

© State of Western Australia

This work is copyright. Apart from any use as permitted under the *Copyright Act 1968*, no part may be reproduced by any process without written permission from the Government Printer, State Print. Inquiries should be directed to the Manager, Publication Sales, P.O. Box 38, Wembley, W.A. 6014.

Advertising Rates and Payments

Deceased Estate notices, (per estate)—\$13.00

Real Estate and Business Agents and Finance Brokers Licences, (per notice)—\$30.00

All other Notices

Per Column Centimetre—\$6.00

Bulk Notices—\$110 per page

Clients will be invoiced for advertising charges

Notice to Subscribers

As *Government Gazette* (No. 47) pages 1279 to 1280 contained only a determination of the restricted publications and as the issue is not covered by the Annual Subscription it was not issued to subscribers in the usual manner. Copies may be purchased from—

State Print,
Publication Sales,
22 Station Street,
Wembley.

Dept. of State Services Information Centre,
Ground Floor, Supply House,
815 Hay St. (cnr. King St.),
Perth.

GARRY L. DUFFIELD,
Government Printer.

NOTICE TO SUBSCRIBERS EASTER PUBLICATION OF THE *GOVERNMENT* *GAZETTE*

It is notified for public information that the publishing time of the *Government Gazette* for the Easter period will be as follows—

3.30 p.m. Friday, 5 April 1991. Closing time for copy, 3.00 p.m. Wednesday, 3 April 1991.

GARRY L. DUFFIELD,
Government Printer.

PROCLAMATIONS

AA101

LAND ACT 1933
CLASSIFICATION OF RESERVED LANDS
PROCLAMATION

WESTERN AUSTRALIA FRANCIS BURT, Governor. [L.S.]	}	By His Excellency the Honourable Sir Francis Theodore Page Burt, Companion of the Order of Australia, Knight Commander of the Most Disting- uished Order of Saint Michael and Saint George, Queen's Counsel, Governor of the State of Western Australia.
---	---	---

DOLA File 1969/54.

Under section 31 (1) (a) of the Land Act 1933, I, the Governor acting with the advice and consent of the Executive Council, hereby classify as of Class "A" Reserve No. 20836 comprising Williams Locations 5898, 13477 and 13478 with an area of 112.6417 hectares for the designated purpose of "Conservation of Flora and Fauna".

Given under my hand and the Seal of the State on 19 March 1991.

By His Excellency's Command,

DAVID SMITH, Minister for Lands.

GOD SAVE THE QUEEN !

AA102

LAND ACT 1933
CLASSIFICATION OF RESERVED LANDS
PROCLAMATION

WESTERN AUSTRALIA FRANCIS BURT, Governor. [L.S.]	}	By His Excellency the Honourable Sir Francis Theodore Page Burt, Companion of the Order of Australia, Knight Commander of the Most Disting- uished Order of Saint Michael and Saint George, Queen's Counsel, Governor of the State of Western Australia.
---	---	---

DOLA File 2229/15.

Under section 31 (1) (a) of the Land Act 1933, I, the Governor acting with the advice and consent of the Executive Council, hereby classify as of Class "A" Reserve No. 16040 comprising Cowcoving Agricultural Area Lots 131 and 268 with an area of 278.6767 hectares for the designated purpose of "Conservation of Flora and Fauna".

Given under my hand and the Seal of the State on 19 March 1991.

By His Excellency's Command,

DAVID SMITH, Minister for Lands.

GOD SAVE THE QUEEN !

AA103

LAND ACT 1933
CLASSIFICATION OF RESERVED LANDS
PROCLAMATION

WESTERN AUSTRALIA FRANCIS BURT, Governor. [L.S.]	}	By His Excellency the Honourable Sir Francis Theodore Page Burt, Companion of the Order of Australia, Knight Commander of the Most Disting- uished Order of Saint Michael and Saint George, Queen's Counsel, Governor of the State of Western Australia.
---	---	---

DOLA File 4992/54.

Under section 31 (1) (a) of the Land Act 1933, I, the Governor acting with the advice and consent of the Executive Council, hereby classify as of Class "A" Reserve No. 20342 comprising Roe Location 2498 with an area of 955.0606 hectares for the designated purpose of "Conservation of Flora and Fauna".

Given under my hand and the Seal of the State on 19 March 1991.

By His Excellency's Command,

DAVID SMITH, Minister for Lands.

GOD SAVE THE QUEEN !

AA104

LAND ACT 1933
CLASSIFICATION OF RESERVED LANDS
PROCLAMATION

WESTERN AUSTRALIA FRANCIS BURT, Governor. [L.S.]	}	By His Excellency the Honourable Sir Francis Theodore Page Burt, Companion of the Order of Australia, Knight Commander of the Most Disting- uished Order of Saint Michael and Saint George, Queen's Counsel, Governor of the State of Western Australia.
---	---	---

DOLA File 2959/29.

Under section 31 (1) (a) of the Land Act 1933, I, the Governor acting with the advice and consent of the Executive Council, hereby classify as of Class "A" Reserve No. 23886 comprising Wellington Locations 3754, 5017 and 5058 with an area of 244.4453 hectares for the designated purpose of "Conservation of Flora and Fauna".

Given under my hand and the Seal of the State on 19 March 1991.

By His Excellency's Command,

DAVID SMITH, Minister for Lands.

GOD SAVE THE QUEEN !

AA105

LAND ACT 1933
CLASSIFICATION OF RESERVED LANDS
PROCLAMATION

WESTERN AUSTRALIA FRANCIS BURT, Governor. [L.S.]	}	By His Excellency the Honourable Sir Francis Theodore Page Burt, Companion of the Order of Australia, Knight Commander of the Most Disting- uished Order of Saint Michael and Saint George, Queen's Counsel, Governor of the State of Western Australia.
---	---	---

DOLA File 4168/53.

Under section 31 (1) (a) of the Land Act 1933, I, the Governor acting with the advice and consent of the Executive Council, hereby classify as of Class "A" Reserve No. 23991 comprising Ninghan Locations 1964 and 3095 with an area of 723.2895 hectares for the designated purpose of "Conservation of Flora and Fauna".

Given under my hand and the Seal of the State on 19 March 1991.

By His Excellency's Command,

DAVID SMITH, Minister for Lands.

GOD SAVE THE QUEEN !

AA106

LAND ACT 1933
CLASSIFICATION OF RESERVED LANDS
PROCLAMATION

WESTERN AUSTRALIA FRANCIS BURT, Governor. [L.S.]	}	By His Excellency the Honourable Sir Francis Theodore Page Burt, Companion of the Order of Australia, Knight Commander of the Most Disting- uished Order of Saint Michael and Saint George, Queen's Counsel, Governor of the State of Western Australia.
---	---	---

DOLA File 1254/57.

Under section 31 (1) (a) of the Land Act 1933, I, the Governor acting with the advice and consent of the Executive Council, hereby classify as of Class "A" Reserve No. 24897 comprising Avon Locations 16795, 17393, 18975, 18976 and 24378 with an area of 696.6766 hectares for the designated purpose of "Conservation of Flora and Fauna".

Given under my hand and the Seal of the State on 19 March 1991.

By His Excellency's Command,

DAVID SMITH, Minister for Lands.

GOD SAVE THE QUEEN !

AA107

LAND ACT 1933
CLASSIFICATION OF RESERVED LANDS
PROCLAMATION

WESTERN AUSTRALIA	}	By His Excellency the Honourable Sir Francis Theodore Page Burt, Companion of the Order of Australia, Knight Commander of the Most Distinguished Order of Saint Michael and Saint George, Queen's Counsel, Governor of the State of Western Australia.
FRANCIS BURT,		
Governor.		
[L.S.]		

DOLA File 4598/22.

Under section 31 (1) (a) of the Land Act 1933, I, the Governor acting with the advice and consent of the Executive Council, hereby classify as of Class "A" Reserve No. 24554 comprising Avon Location 27857 with an area of 3.5183 hectares for the designated purpose of "Conservation of Flora and Fauna".

Given under my hand and the Seal of the State on 19 March 1991.

By His Excellency's Command,

DAVID SMITH, Minister for Lands.

GOD SAVE THE QUEEN !

AA108

LAND ACT 1933
CLASSIFICATION OF RESERVED LANDS
PROCLAMATION

WESTERN AUSTRALIA	}	By His Excellency the Honourable Sir Francis Theodore Page Burt, Companion of the Order of Australia, Knight Commander of the Most Distinguished Order of Saint Michael and Saint George, Queen's Counsel, Governor of the State of Western Australia.
FRANCIS BURT,		
Governor.		
[L.S.]		

DOLA File 3373/26.

Under section 31 (1) (a) of the Land Act 1933, I, the Governor acting with the advice and consent of the Executive Council, hereby classify as of Class "A" Reserve No. 20258 comprising Sussex Locations 3168, 3197 and 3199 with an area of 21.5546 hectares for the designated purpose of "Conservation of Flora and Fauna".

Given under my hand and the Seal of the State on 19 March 1991.

By His Excellency's Command,

DAVID SMITH, Minister for Lands.

GOD SAVE THE QUEEN !

AA109

LAND ACT 1933
CLASSIFICATION OF RESERVED LANDS
PROCLAMATION

WESTERN AUSTRALIA	}	By His Excellency the Honourable Sir Francis Theodore Page Burt, Companion of the Order of Australia, Knight Commander of the Most Distinguished Order of Saint Michael and Saint George, Queen's Counsel, Governor of the State of Western Australia.
FRANCIS BURT,		
Governor.		
[L.S.]		

DOLA File: 1642/62.

Under section 31 (1) (a) of the Land Act 1933, I, the Governor acting with the advice and consent of the Executive Council, hereby classify as of Class "A" Reserve No. 20835 comprising Williams Location 13476 with an area of 171.5867 hectares for the designated purpose of "Conservation of Flora and Fauna".

Given under my hand and the Seal of the State on 19 March 1991.

By His Excellency's Command,

D. L. SMITH, Minister for Lands.

GOD SAVE THE QUEEN !

AA110

LAND ACT 1933
CLASSIFICATION OF RESERVED LANDS
PROCLAMATION

WESTERN AUSTRALIA FRANCIS BURT, Governor. [L.S.]	}	By His Excellency the Honourable Sir Francis Theodore Page Burt, Companion of the Order of Australia, Knight Commander of the Most Distinguished Order of Saint Michael and Saint George, Queen's Counsel, Governor of the State of Western Australia.
---	---	--

DOLA File: 2368/59.

Under section 31 (1) (a) of the Land Act 1933, I, the Governor acting with the advice and consent of the Executive Council, hereby classify as of Class "A" Reserve No. 25919 comprising Swan Location 7027 with an area of 5.4127 hectares for the designated purpose of "Conservation of Flora and Fauna".

Given under my hand and the Seal of the State on 19 March 1991.

By His Excellency's Command,

D. L. SMITH, Minister for Lands.

GOD SAVE THE QUEEN !

AA111

LAND ACT 1933
CLASSIFICATION OF RESERVED LANDS
PROCLAMATION

WESTERN AUSTRALIA FRANCIS BURT, Governor. [L.S.]	}	By His Excellency the Honourable Sir Francis Theodore Page Burt, Companion of the Order of Australia, Knight Commander of the Most Distinguished Order of Saint Michael and Saint George, Queen's Counsel, Governor of the State of Western Australia.
---	---	--

DOLA File: 2855/60.

Under section 31 (1) (a) of the Land Act 1933, I, the Governor acting with the advice and consent of the Executive Council, hereby classify as of Class "A" Reserve No. 25904 comprising Boolading Lot 32 with an area of about 163.1500 hectares for the designated purpose of "Conservation of Flora and Fauna".

Given under my hand and the Seal of the State on 19 March 1991.

By His Excellency's Command,

D. L. SMITH, Minister for Lands.

GOD SAVE THE QUEEN !

AA112

LAND ACT 1933
CLASSIFICATION OF RESERVED LANDS
PROCLAMATION

WESTERN AUSTRALIA FRANCIS BURT, Governor. [L.S.]	}	By His Excellency the Honourable Sir Francis Theodore Page Burt, Companion of the Order of Australia, Knight Commander of the Most Distinguished Order of Saint Michael and Saint George, Queen's Counsel, Governor of the State of Western Australia.
---	---	--

DOLA File: 2760/09.

Under section 31 (1) (a) of the Land Act 1933, I, the Governor acting with the advice and consent of the Executive Council, hereby classify as of Class "A" Reserve No. 12017 comprising Oakabella Estate Lot 55 with an area of 6.6268 hectares for the designated purpose of "Conservation of Flora and Fauna".

Given under my hand and the Seal of the State on 19 March 1991.

By His Excellency's Command,

D. L. SMITH, Minister for Lands.

GOD SAVE THE QUEEN !

AA113

LAND ACT 1933
CLASSIFICATION OF RESERVED LANDS
PROCLAMATION

WESTERN AUSTRALIA FRANCIS BURT, Governor. [L.S.]	}	By His Excellency the Honourable Sir Francis Theodore Page Burt, Companion of the Order of Australia, Knight Commander of the Most Disting- uished Order of Saint Michael and Saint George, Queen's Counsel, Governor of the State of Western Australia.
---	---	---

DOLA File: 2190/54.

Under section 31 (1) (a) of the Land Act 1933, I, the Governor acting with the advice and consent of the Executive Council, hereby classify as of Class "A" Reserve No. 19087 comprising Williams Locations 14709 and 15610 with an area of 127.4760 hectares for the designated purpose of "Conservation of Flora and Fauna".

Given under my hand and the Seal of the State on 19 March 1991.

By His Excellency's Command,

D. L. SMITH, Minister for Lands.

GOD SAVE THE QUEEN !

AA114

LAND ACT 1933
CLASSIFICATION OF RESERVED LANDS
PROCLAMATION

WESTERN AUSTRALIA FRANCIS BURT, Governor. [L.S.]	}	By His Excellency the Honourable Sir Francis Theodore Page Burt, Companion of the Order of Australia, Knight Commander of the Most Disting- uished Order of Saint Michael and Saint George, Queen's Counsel, Governor of the State of Western Australia.
---	---	---

DOLA File: 1715/926.

Under section 31 (1) (a) of the Land Act 1933, I, the Governor acting with the advice and consent of the Executive Council, hereby classify as of Class "A" Reserve No. 19209 comprising Yilgarn Location 381 with an area of 114.6398 hectares for the designated purpose of "Conservation of Flora and Fauna".

Given under my hand and the Seal of the State on 19 March 1991.

By His Excellency's Command,

D. L. SMITH, Minister for Lands.

GOD SAVE THE QUEEN !

AA115

LAND ACT 1933
CLASSIFICATION OF RESERVED LANDS
PROCLAMATION

WESTERN AUSTRALIA FRANCIS BURT, Governor. [L.S.]	}	By His Excellency the Honourable Sir Francis Theodore Page Burt, Companion of the Order of Australia, Knight Commander of the Most Disting- uished Order of Saint Michael and Saint George, Queen's Counsel, Governor of the State of Western Australia.
---	---	---

DOLA File: 3231/891.

Under section 31 (1) (a) of the Land Act 1933, I, the Governor acting with the advice and consent of the Executive Council, hereby classify as of Class "A" Reserve No. 2070 comprising Victoria Location 11417 with an area of 62.6776 hectares for the designated purpose of "Conservation of Flora and Fauna".

Given under my hand and the Seal of the State on 19 March 1991.

By His Excellency's Command,

D. L. SMITH, Minister for Lands.

GOD SAVE THE QUEEN !

AA116

LAND ACT 1933
CLASSIFICATION OF RESERVED LANDS
PROCLAMATION

WESTERN AUSTRALIA FRANCIS BURT, Governor. [L.S.]	}	By His Excellency the Honourable Sir Francis Theodore Page Burt, Companion of the Order of Australia, Knight Commander of the Most Disting- uished Order of Saint Michael and Saint George, Queen's Counsel, Governor of the State of Western Australia.
---	---	---

DOLA File: 6367/23.

Under section 31 (1) (a) of the Land Act 1933, I, the Governor acting with the advice and consent of the Executive Council, hereby classify as of Class "A" Reserve No. 18468 comprising Plantagenet Location 7156 with an area of 687.1183 hectares for the designated purpose of "Conservation of Flora and Fauna".

Given under my hand and the Seal of the State on 19 March 1991.

By His Excellency's Command,

D. L. SMITH, Minister for Lands.

GOD SAVE THE QUEEN !

AA117

LAND ACT 1933
CLASSIFICATION OF RESERVED LANDS
PROCLAMATION

WESTERN AUSTRALIA FRANCIS BURT, Governor. [L.S.]	}	By His Excellency the Honourable Sir Francis Theodore Page Burt, Companion of the Order of Australia, Knight Commander of the Most Disting- uished Order of Saint Michael and Saint George, Queen's Counsel, Governor of the State of Western Australia.
---	---	---

DOLA File: 153/12.

Under section 31 (1) (a) of the Land Act 1933, I, the Governor acting with the advice and consent of the Executive Council, hereby classify as of Class "A" Reserve No. 14296 comprising Victoria Location 6618 with an area of 78.8505 hectares for the designated purpose of "Conservation of Flora and Fauna".

Given under my hand and the Seal of the State on 19 March 1991.

By His Excellency's Command,

D. L. SMITH, Minister for Lands.

GOD SAVE THE QUEEN !

AA201

LAND ACT 1933
CLASSIFICATION OF RESERVED LANDS
PROCLAMATION

WESTERN AUSTRALIA FRANCIS BURT, Governor. [L.S.]	}	By His Excellency the Honourable Sir Francis Theodore Page Burt, Companion of the Order of Australia, Knight Commander of the Most Disting- uished Order of Saint Michael and Saint George, Queen's Counsel, Governor of the State of Western Australia.
---	---	---

DOLA File: 1615/53.

Under section 31 (1) (a) of the Land Act 1933, I, the Governor acting with the advice and consent of the Executive Council, hereby classify as of Class "A" Reserve No. 13217 comprising Avon Location 27531 with an area of 24.2811 hectares for the designated purpose of "Conservation of Flora and Fauna".

Given under my hand and the Seal of the State on 19 March 1991.

By His Excellency's Command,

D. L. SMITH, Minister for Lands.

GOD SAVE THE QUEEN !

AA202

LAND ACT 1933
CLASSIFICATION OF RESERVED LANDS
PROCLAMATION

WESTERN AUSTRALIA FRANCIS BURT, Governor. [L.S.]	}	By His Excellency the Honourable Sir Francis Theodore Page Burt, Companion of the Order of Australia, Knight Commander of the Most Disting- uished Order of Saint Michael and Saint George, Queen's Counsel, Governor of the State of Western Australia.
---	---	---

DOLA File: 5490/906.

Under section 31 (1) (a) of the Land Act 1933, I, the Governor acting with the advice and consent of the Executive Council, hereby classify as of Class "A" Reserve No. 10472 comprising Williams Location 6817 with an area of 92.1646 hectares for the designated purpose of "Conservation of Flora and Fauna".

Given under my hand and the Seal of the State on 19 March 1991.

By His Excellency's Command,

D. L. SMITH, Minister for Lands.

GOD SAVE THE QUEEN !

AA203

LAND ACT 1933
CLASSIFICATION OF RESERVED LANDS
PROCLAMATION

WESTERN AUSTRALIA FRANCIS BURT, Governor. [L.S.]	}	By His Excellency the Honourable Sir Francis Theodore Page Burt, Companion of the Order of Australia, Knight Commander of the Most Disting- uished Order of Saint Michael and Saint George, Queen's Counsel, Governor of the State of Western Australia.
---	---	---

DOLA File: 2735/989.

Under section 31 (1) (a) of the Land Act 1933, I, the Governor acting with the advice and consent of the Executive Council, hereby classify as of Class "A" Reserve No. 6716 comprising Hay Location 443 with an area of 380.1914 hectares for the designated purpose of "Conservation of Flora and Fauna".

Given under my hand and the Seal of the State on 19 March 1991.

By His Excellency's Command,

D. L. SMITH, Minister for Lands.

GOD SAVE THE QUEEN !

AA204

TRANSFER OF LAND ACT 1893
TRANSFER OF LAND (REVESTMENT)
PROCLAMATION

WESTERN AUSTRALIA FRANCIS BURT, Governor. [L.S.]	}	By His Excellency the Honourable Sir Francis Theodore Page Burt, Companion of the Order of Australia, Knight Commander of the Most Disting- uished Order of Saint Michael and Saint George, Queen's Counsel, Governor of the State of Western Australia.
---	---	---

DOLA File: 5735/50 V10.

Under section 243 of the Transfer of Land Act 1893, I, the Governor acting with the advice and consent of the Executive Council, do hereby revest in Her Majesty as of her former estate, the land described in the Schedules to this Proclamation.

Schedule 1

File No.	Description of Land	Certificate of Title	
		Volume	Folio
6723/926	Williams Location 13467	1084	537
1326/989	Kalgoorlie Town Lot 3312	1385	208
1540/965	Cockburn Sound Location 2034	610	165A
2107/976	Portion of Swan Location 3344 and being Lot 159 on Plan 16701	1826	58

Schedule 1

File No.	Description of Land	Certificate of Title Volume	Folio
3512/990	Portion of Swan Location 2894 and being Lot 661 on Plan 14269	1647	464
3014/987	Portion of Kalgoorlie Town Lot 412	68	11A
3014/987	Kalgoorlie Town Lot 413 and Portion of Kalgoorlie Town Lot 412	1657	31
3727/990	Portion of Canning Location 31 and being Lot 230 on Plan 16761	1847	680
1839/990	Portion of Swan Location 10768 and being Lot 175 on Plan 16954	1855	505
1839/990	Portion of Swan Location 10768 and being Lot 176 on Plan 16954	1855	506
1839/990	Portion of Swan Location 10768 and being Lot 177 on Plan 16954	1855	507
528/973	Portion of Williams Location 277 and being part of Lot 109 of Section U on Plan 875	1799	388

Schedule 2

File No.	Description of Land
765/978	Portion of Canning Location 31 being Lots 110 and 142 on Plan 12992 and being part of the land comprised in Certificate of Title Volume 1550 Folio 750.
1805/954	Portion of Canning Location 711 and being Lot 64 on Plan 10592 and being part of the land comprised in Certificate of Title Volume 1174 Folio 756.

Given under my hand and the Seal of the State on 19 March 1991.

By His Excellency's Command,

D. L. SMITH, Minister for Lands.

GOD SAVE THE QUEEN !

AA205

LAND ACT 1933

CLASSIFICATION OF RESERVED LANDS

PROCLAMATION

WESTERN AUSTRALIA	} By His Excellency the Honourable Sir Francis Theodore Page Burt, Companion of the Order of Australia, Knight Commander of the Most Distinguished Order of Saint Michael and Saint George, Queen's Counsel, Governor of the State of Western Australia.
FRANCIS BURT,	
Governor.	
[L.S.]	

DOLA File: 1607/891 V2.

Under section 31 (1) (a) of the Land Act 1933, I, the Governor acting with the advice and consent of the Executive Council, hereby classify as of Class "A" Reserve No. 2069 comprising Victoria Location 11450 with an area of 206.1271 hectares for the designated purpose of "Conservation of Flora and Fauna".

Given under my hand and the Seal of the State on 19 March 1991.

By His Excellency's Command,

D. L. SMITH, Minister for Lands.

GOD SAVE THE QUEEN !

AA206

LAND ACT 1933

CLASSIFICATION OF RESERVED LANDS

PROCLAMATION

WESTERN AUSTRALIA	} By His Excellency the Honourable Sir Francis Theodore Page Burt, Companion of the Order of Australia, Knight Commander of the Most Distinguished Order of Saint Michael and Saint George, Queen's Counsel, Governor of the State of Western Australia.
FRANCIS BURT,	
Governor.	
[L.S.]	

DOLA File: 7133/08.

Under section 31 (1) (a) of the Land Act 1933, I, the Governor acting with the advice and consent of the Executive Council, hereby classify as of Class "A" Reserve No. 5322 comprising Williams

Location 15747 with an area of 132.0499 hectares for the designated purpose of "Conservation of Flora and Fauna".

Given under my hand and the Seal of the State on 19 March 1991.

By His Excellency's Command,

D. L. SMITH, Minister for Lands.

GOD SAVE THE QUEEN !

AA207

LAND ACT 1933

CLASSIFICATION OF RESERVED LANDS

PROCLAMATION

WESTERN AUSTRALIA
FRANCIS BURT,
Governor.
[L.S.]

} By His Excellency the Honourable Sir Francis
Theodore Page Burt, Companion of the Order of
Australia, Knight Commander of the Most Disting-
uished Order of Saint Michael and Saint
George, Queen's Counsel, Governor of the State
of Western Australia.

DOLA File: 3267/17.

Under section 31 (1) (a) of the Land Act 1933, I, the Governor acting with the advice and consent of the Executive Council, hereby classify as of Class "A" Reserve No. 16932 comprising Avon Locations 20253 and 20254 with an area of 542.2493 hectares for the designated purpose of "Conservation of Flora and Fauna".

Given under my hand and the Seal of the State on 19 March 1991.

By His Excellency's Command,

D. L. SMITH, Minister for Lands.

GOD SAVE THE QUEEN !

AA208

LAND ACT 1933

CLASSIFICATION OF RESERVED LANDS

PROCLAMATION

WESTERN AUSTRALIA
FRANCIS BURT,
Governor.
[L.S.]

} By His Excellency the Honourable Sir Francis
Theodore Page Burt, Companion of the Order of
Australia, Knight Commander of the Most Disting-
uished Order of Saint Michael and Saint
George, Queen's Counsel, Governor of the State
of Western Australia.

DOLA File: 3320/12.

Under section 31 (1) (a) of the Land Act 1933, I, the Governor acting with the advice and consent of the Executive Council, hereby classify as of Class "A" Reserve No. 14429 comprising Ninghan Locations 769, 771, 778, 1333 and 4221 with an area of 6637.2942 hectares for the designated purpose of "Conservation of Flora and Fauna".

Given under my hand and the Seal of the State on 19 March 1991.

By His Excellency's Command,

D. L. SMITH, Minister for Lands.

GOD SAVE THE QUEEN !

AA209

LAND ACT 1933

CLASSIFICATION OF RESERVED LANDS

PROCLAMATION

WESTERN AUSTRALIA
FRANCIS BURT,
Governor.
[L.S.]

} By His Excellency the Honourable Sir Francis
Theodore Page Burt, Companion of the Order of
Australia, Knight Commander of the Most Disting-
uished Order of Saint Michael and Saint
George, Queen's Counsel, Governor of the State
of Western Australia.

DOLA File: 3191/93.

Under section 31 (1) (a) of the Land Act 1933, I, the Governor acting with the advice and consent of the Executive Council, hereby classify as of Class "A" Reserve No. 6779 comprising Avon Location 28822 with an area of 40.4770 hectares for the designated purpose of "Conservation of Flora and Fauna".

Given under my hand and the Seal of the State on 19 March 1991.

By His Excellency's Command,

D. L. SMITH, Minister for Lands.

GOD SAVE THE QUEEN !

AA210

LAND ACT 1933
CLASSIFICATION OF RESERVED LANDS
PROCLAMATION

WESTERN AUSTRALIA FRANCIS BURT, Governor. [L.S.]	}	By His Excellency the Honourable Sir Francis Theodore Page Burt, Companion of the Order of Australia, Knight Commander of the Most Disting- uished Order of Saint Michael and Saint George, Queen's Counsel, Governor of the State of Western Australia.
---	---	---

DOLA File: 1640/08.

Under section 31 (1) (a) of the Land Act 1933, I, the Governor acting with the advice and consent of the Executive Council, hereby classify as of Class "A" Reserve No. 11320 comprising Avon Location 10180 with an area of 3.5410 hectares for the designated purpose of "Conservation of Flora and Fauna".

Given under my hand and the Seal of the State on 19 March 1991.

By His Excellency's Command,

D. L. SMITH, Minister for Lands.

GOD SAVE THE QUEEN !

AA211

LAND ACT 1933
CLASSIFICATION OF RESERVED LANDS
PROCLAMATION

WESTERN AUSTRALIA FRANCIS BURT, Governor. [L.S.]	}	By His Excellency the Honourable Sir Francis Theodore Page Burt, Companion of the Order of Australia, Knight Commander of the Most Disting- uished Order of Saint Michael and Saint George, Queen's Counsel, Governor of the State of Western Australia.
---	---	---

DOLA File: 5270/50.

Under section 31 (1) (a) of the Land Act 1933, I, the Governor acting with the advice and consent of the Executive Council, hereby classify as of Class "A" Reserve No. 23138 comprising Avon Location 17794 with an area of 204.1488 hectares for the designated purpose of "Conservation of Flora and Fauna".

Given under my hand and the Seal of the State on 19 March 1991.

By His Excellency's Command,

D. L. SMITH, Minister for Lands.

GOD SAVE THE QUEEN !

AA212

LAND ACT 1933
CLASSIFICATION OF RESERVED LANDS
PROCLAMATION

WESTERN AUSTRALIA FRANCIS BURT, Governor. [L.S.]	}	By His Excellency the Honourable Sir Francis Theodore Page Burt, Companion of the Order of Australia, Knight Commander of the Most Disting- uished Order of Saint Michael and Saint George, Queen's Counsel, Governor of the State of Western Australia.
---	---	---

DOLA File: 2878/57.

Under section 31 (1) (a) of the Land Act 1933, I, the Governor acting with the advice and consent of the Executive Council, hereby classify as of Class "A" Reserve No. 21064 comprising Williams Location 5283 with an area of 95.9105 hectares for the designated purpose of "Conservation of Flora and Fauna".

Given under my hand and the Seal of the State on 19 March 1991.

By His Excellency's Command,

D. L. SMITH, Minister for Lands.

GOD SAVE THE QUEEN !

AA213

LAND ACT 1933
CLASSIFICATION OF RESERVED LANDS
PROCLAMATION

WESTERN AUSTRALIA FRANCIS BURT. Governor. [L.S.]	}	By His Excellency the Honourable Sir Francis Theodore Page Burt, Companion of the Order of Australia, Knight Commander of the Most Distinguished Order of Saint Michael and Saint George, Queen's Counsel, Governor of the State of Western Australia.
---	---	--

DOLA File: 2084/988.

Under section 31 (1) (a) of the Land Act 1933, I, the Governor acting with the advice and consent of the Executive Council, hereby classify as of Class "A" Reserve No. 19570 comprising Avon Location 25071 with an area of 4.0469 hectares for the designated purpose of "Conservation of Flora and Fauna".

Given under my hand and the Seal of the State on 19 March 1991.

By His Excellency's Command,

D. L. SMITH, Minister for Lands.

GOD SAVE THE QUEEN !

AA214

LAND ACT 1933
CLASSIFICATION OF RESERVED LANDS
PROCLAMATION

WESTERN AUSTRALIA FRANCIS BURT. Governor. [L.S.]	}	By His Excellency the Honourable Sir Francis Theodore Page Burt, Companion of the Order of Australia, Knight Commander of the Most Distinguished Order of Saint Michael and Saint George, Queen's Counsel, Governor of the State of Western Australia.
---	---	--

DOLA File: 6923/25.

Under section 31 (1) (a) of the Land Act 1933, I, the Governor acting with the advice and consent of the Executive Council, hereby classify as of Class "A" Reserve No. 19476 comprising Avon Location 15490 with an area of 90.7508 hectares for the designated purpose of "Conservation of Flora and Fauna".

Given under my hand and the Seal of the State on 19 March 1991.

By His Excellency's Command,

D. L. SMITH, Minister for Lands.

GOD SAVE THE QUEEN !

AGRICULTURE

AG401

AGRICULTURE AND RELATED RESOURCES PROTECTION ACT 1976

Agriculture Protection Board,
South Perth.

The Agriculture Protection Board having declared Red-capped Parrots or WA king parrot (*Purpureicephalus spurius*), Port Lincoln Ringnecks or twenty-eight parrots (*Barnardius zonarius*), Western Rosella (*Platycercus icterotis*), to be declared animals under section 35 of the Agriculture and Related Resources Protection Act 1976 and assigned them to Category A7 under section 36 of that Act, has now in accordance with section 66 of the said Act cancelled the previous management programme for these three species and has approved the programme set out herebelow for the management and regulation of those animals and in accordance with section 66 (2) of the Act for the areas specified.

MANAGEMENT PROGRAMME FOR RED-CAPPED PARROTS OR WA KING PARROTS, PORT LINCOLN RINGNECKS OR TWENTY- EIGHT PARROTS AND WESTERN ROSELLAS

1. Red-capped Parrots or WA king parrots may be taken in the Municipal districts of the Shires of Augusta-Margaret River, Boyup Brook, Bridgetown-Greenbushes, Broomehill, Busselton, Capel, Chittering, Collie, Cranbrook, Dardanup, Donnybrook-Balingup, Gnowangerup, Harvey, Kalamunda, Kojonup, Manjimup, Mundaring, Murray, Nannup, Plantagenet, Serpentine-Jarrahdale, Swan, Tambellup, Waroona, West Arthur, and the Cities of Armadale, Bunbury and Mandurah if they are causing damage to primary production.

Port Lincoln Ringnecks or twenty-eight parrots may be taken in the Municipal districts of the Shires of Augusta-Margaret River, Boddington, Boyup Brook, Bridgetown-Greenbushes, Brookton, Broomehill, Busselton, Capel, Chittering, Collie, Corrigin, Cranbrook, Cuballing, Dardanup, Donnybrook-Balingup, Dumbleyung, Gnowangerup, Harvey, Kalamunda, Katanning, Kojonup, Manjimup, Mundaring, Murray, Nannup, Narrogin, Pingelly, Plantagenet, Serpentine-Jarrahdale, Swan, Tambellup, Wagin, Wandering, Waroona, West Arthur, Wickepin, Williams, Woodanilling, and the Cities of Armadale, Bunbury and Mandurah if they are causing damage to primary production.

Western Rosellas may be taken in the Municipal districts of the Shires of Bridgetown-Greenbushes, Capel, Cranbrook, Donnybrook-Balingup, Manjimup, Plantagenet and Serpentine-Jarrahdale if they are causing damage to primary production.

2. The Minister for Conservation and Land Management may from time to time declare an "open season" on such animals during which time such animals may be taken by landholders on their properties without a license.
3. If an "open season" is not current then no person shall take or attempt to take such animals without first obtaining a damage license from the Department of Conservation and Land Management.
4. A person shall not take or attempt to take such animals by any means other than a firearm licensed under the Firearms Act, unless authorization has been obtained from the Department of Conservation & Land Management.

Dated 22 March 1990.

M. D. CARROLL, Chairman, Agriculture Protection Board.

CORPORATE AFFAIRS

CO401

COMPANIES (CO-OPERATIVE) ACT 1943

IN THE MATTER OF AUSTRALIAN LAPIN CO-OPERATIVE LIMITED

Notice is hereby given that, pursuant to section 26 (1) of the abovenamed Act, a Certificate of Incorporation, as a Limited Company, has this day been issued to Australian Lapin Co-Operative Limited.

Dated this 15th day of March 1991.

Signed by Representative,
for Commissioner for Corporate Affairs.

CORRECTIVE SERVICES

CS301

CORRIGENDUM

OFFENDERS COMMUNITY CORRECTIONS ACT 1963

OFFENDERS COMMUNITY CORRECTIONS REGULATIONS 1991

Whereas an error occurred in the notice published under the above heading on page 1277 of *Government Gazette* No. 46 dated 25 March, 1991, it is corrected as follows.

On pages 1276 and 1277 delete Form 2 in its entirety and insert the following—

Form 2

Reg. 29.

OFFENDERS COMMUNITY CORRECTIONS ACT 1963

PROBATION ORDER

TO: [full name of probationer]

of: [address of probationer]

On [date] in the [court] at [place] you were convicted of: [describe offence].

The effect of this order and the consequences of not complying with the requirements set out below have been explained to you and you have expressed your willingness to comply with those requirements.

The court orders that you shall be on probation and under the supervision of the community corrections officer who is assigned to supervise you for [period of probation] from the date of this order. During that time you shall comply with the following requirements—

- (a) You shall not break the law.
- (b) Within 24 hours after the date of this order you shall report personally to [community corrections officer] at [address].
- (c) You shall obey the lawful instructions of the community corrections officer.
- (d) When directed to do so, you shall report to and receive visits from the community corrections officer.
- (e) You shall notify the community corrections officer within 48 hours of any change of your address or your employment.
- (f) Unless permitted or required to do so by the supervising court or the chief executive officer, you shall not leave the State.

In addition you shall comply with the following requirements—[set out any additional requirements imposed under section 9 (6) or (7) of the Act].

The Court of Petty Sessions at [place] is appointed as the supervising court.

This order is dated [date].

Signed: [signature and designation of Judge, Magistrate, Justice, or court officer].

I, [full name of probationer] confirm that I am willing to comply with the requirements of this order.

Dated: [date] Signed:

Note:—

- (1) A copy of this order will be sent to the chief executive officer of the Department of Corrective Services.
- (2) The chief executive officer of the Department of Corrective Services will advise you of the name and address of the community corrections officer who will supervise you.
- (3) You are required to give 7 days' notice in writing to the chief executive officer of the Department of Corrective Services of any application by you under section 12, 13 or 14 of the Act.

Form 3

Reg. 31.

OFFENDERS COMMUNITY CORRECTIONS ACT 1963
[section 13]

APPLICATION FOR SUBSTITUTION OF NEW SUPERVISING COURT

The Court of Petty Sessions at [place]

TO: [community corrections officer or probationer (as the case requires)]

This application is made by [name] of [address] in the State of Western Australia on [date] before a Justice of the Peace. On [date] in the [court] at [place], [I or full name and address of convicted person] was convicted of: [describe offence(s)] and was ordered to be on probation and under the supervision of a community corrections officer for [period of probation order] from [date of the probation order].

The Court of Petty Sessions at [place] was specified in the probation order as the supervising court.

I, the applicant, apply under section 13 of the *Offenders Community Corrections Act 1963* for an order amending the probation order to substitute the Court of Petty Sessions at [place] as the supervising court.

Dated: [date] Signed: [applicant] before me [signature of JP] a Justice of the Peace.

ELECTORAL COMMISSION**EL401****APPOINTMENT OF POLLING PLACES**

Pursuant to sections 100 (1) and 100 (3) of the Electoral Act 1907, I hereby appoint the polling places and chief polling place listed in the schedule hereunder for the electoral district of Geraldton. Any previous appointment in respect to polling places for this district is hereby cancelled and the polling places abolished.

Dated 22 March 1991.

L. E. SMITH, Electoral Commissioner.

Schedule
District of Geraldton

Bluff Point:

1. Bluff Point Primary School, Mitchell Street.

Geraldton:

2. Beachlands Primary School, Whitfield Street.
3. Birdwood House, Cnr Chapman Road and Forrest Street, (Chief Polling Place for the District).
4. Geraldton Primary School, Fitzgerald Street.
5. St. John of God Hospital, Cathedral Avenue.

Rangeway:

6. Rangeway Primary School, Cassia Street.

Spalding:

7. Spalding Family Centre, 75 Mitchell Street.

Wonthella:

8. Allendale Primary School, Wittenoom Street.

Perth: (only Absent Votes issued)

9. Office of the Western Australian Electoral Commission, 4th Floor, 480 Hay Street.

Dated 12 March 1991.

EL402**DECLARATION OF SPECIAL INSTITUTIONS AND HOSPITALS**

Pursuant to section 100 (1) of the Electoral Act 1907, I hereby declare each of the institutions and hospitals set out in the schedule below in the Geraldton district to be a special institution or hospital or both for the purposes of the Electoral Act 1907.

Any previous declaration in respect of special institutions or hospitals or both for this district is hereby cancelled.

Dated 22 March 1991.

L. E. SMITH, Electoral Commissioner.

Schedule
District of Geraldton

Bluff Point:

1. Nazareth House.

Geraldton:

2. Geraldton Nursing Home, 20 Milford Street.
3. Geraldton Regional Hospital, Shenton Street.

EL403**APPOINTMENT OF REGISTRAR**

Under the provisions of sections 6 and 8 of the Electoral Act 1907, I hereby appoint Laurence John Carr to be registrar for the Geraldton electoral district.

Dated 6 March 1991.

L. E. SMITH, Electoral Commissioner.

ENVIRONMENTAL PROTECTION

EP301

ENVIRONMENTAL PROTECTION ACT 1986**ENVIRONMENTAL PROTECTION (SWAN COASTAL PLAIN WETLANDS)
REGULATIONS 1991**

Made by His Excellency the Governor in Executive Council on the recommendation of the Environmental Protection Authority.

Citation

1. These regulations may be cited as the *Environmental Protection (Swan Coastal Plain Wetlands) Regulations 1991*.

Interpretation

2. In these regulations—
“material” includes waste;
“Plain” means area of the Swan Coastal Plain as defined in Schedule 1;
“wetlands” means those portions of the environment to which these regulations apply.

Application of regulations

3. These regulations apply to those portions of the environment situated in the Plain and defined in Schedule 2.

Plan

4. The plan referred to in Schedules 1 and 2 is—
(a) certified under the hand of an authorized land officer within the meaning of the *Land Act 1933*; and
(b) open to public inspection during normal office hours at the head office of the Environmental Protection Authority in Perth.

Prescribed kinds of pollution

5. For the purposes of paragraph (c) of the definition of “pollution” in section 3 (1) of the Act—
(a) the placing of any material in such a position that the whole or any portion of a wetland is filled in;
(b) mining or excavation of the whole or any part of a wetland; or
(c) the drainage of water into or out of the whole or any portion of a wetland,

is a direct or indirect alteration of the environment of a prescribed kind.

Schedule 1 (Regulation 2)**Area of Swan Coastal Plain**

All of that portion of land bounded by lines starting from the intersection of the High Water Mark of the Indian Ocean with the left bank of the Moore River and extending generally north-easterly upwards along that bank to its intersection with the summit line of the Gingin Scarp; thence generally south-easterly along that summit line to the summit line of the Darling Scarp; thence generally southerly along that summit line to the summit line of the Whicher Scarp; thence generally south-westerly, generally westerly and generally north-westerly along that line and onwards to the High Water Mark of the Indian Ocean aforesaid at Eagle Bay and thence generally easterly and generally northerly along that high water mark to the starting point, as delineated and shown bordered in red on Land Administration Miscellaneous Plan 1700.

Schedule 2 (Regulation 3)**Portions of Environment to Which Regulations Apply**

All those portions of significant perennial and non-perennial hydrographic features (including lakes, swamps, land subject to inundation, features associated with watercourses and integral adjacent natural features) comprised within the Swan Coastal Plain, as delineated by Letratone LT25 40% and shown coloured in blue on Land Administration Miscellaneous Plan 1700.

By His Excellency's Command,

L. AULD, Clerk of the Council.

FISHERIES

FI301

FISHERIES ACT 1905

ALBANY PURSE SEINE LIMITED ENTRY FISHERY NOTICE 1991
ARRANGEMENT

1. Citation
 2. Commencement
 3. Interpretation
 4. Declaration of limited entry fishery
 5. Prohibition of taking fish
 6. Prohibition of selling or dealing
 7. Criteria to determine the boats which may operate in the fishery
 8. Application for a licence
 9. Details on licence
 10. Allocation of units
 11. Permitted means of taking fish
 12. Transfers
 13. Minimum unit holding
 14. Continued access by "C" class licence holders
 15. Boat replacement
 16. Closure of the fishery
 17. Exemption
 18. Cancellation and suspension of licence
 19. Applications and fees
 20. Geodetic Datum
 21. Revocation
- Schedule (clauses 4 and 16)

FISHERIES ACT 1905

ALBANY PURSE SEINE LIMITED ENTRY FISHERY NOTICE 1991
Notice No. 483

FD 503/87.

Made by the Minister under section 32.

Citation

1. This notice may be cited as the *Albany Purse Seine Limited Entry Fishery Notice 1991*.

Commencement

2. This notice shall come into operation on 1 April 1991.

Interpretation

3. In this notice unless the contrary intention appears—

"A class licence" means a licence with access to all the waters of the Fishery;

"approved form" means in a form approved by the Director;

"B class licence" means a licence with access to all the waters of the Fishery;

"C class licence" means a licence with access to only the waters of Zone 2 of the Fishery;

"Fishery" means the Albany Purse Seine Limited Entry Fishery declared under clause 4;

"headrope length" means the distance measured along the headrope from where the net attaches to one end of the headrope to where it attaches to the other end of the headrope;

"length" means length in relation to a fishing boat as determined in accordance with regulations made under the *Western Australian Marine Act 1982*;

"licence" means a licence authorising a boat to operate in the Fishery;

"purse seine net" means a net that can be run out from a fishing boat to form a wall around a shoal of fish with a headrope usually floating on the surface of the water and with a series of circular rings (purse rings) attached to a groundline through which is passed a purse line or purse string which when hauled closes the net to form a purse or artificial pond which retains the encircled fish;

"minimum unit holding" means 8 units;

"quota period" means from 1 April to 31 March;

"small pelagic fish" means the following species of fish

- (a) Pilchards (*Sardinops neopilchardus*);
- (b) Scaly Mackerel (*Sardinella lemuru*);
- (c) Yellowtail Scad (*Trachurus novaezelandiae*);
- (d) Sandy Sprat (*Hyperlophus vittatus*);
- (e) Australian Anchovy (*Engraulis australis*);
- (f) Blue Sprat (*Spratelloides robustus*) and
- (g) Moray (*Etrumeus teres*);

"unit" means an individual transferable quota unit of 10 tonnes of small pelagic fish.

Declaration of limited entry fishery

4. (1) It is hereby declared that the taking of small pelagic fish by means of purse seine nets shall constitute a limited entry fishery in the waters described in Schedule 1 to be called the *Albany Purse Seine Limited Entry Fishery*.

(2) The waters referred to in subclause (1) shall be divided into zones as described in Schedule 2.

Prohibition on taking fish

5. A person, other than a person to whom Section 32(5) of the Act applies, shall not take, or attempt to take, small pelagic fish in the Fishery other than in accordance with this notice.

Prohibition on selling or dealing

6. A person shall not sell or deal in, or attempt to sell or deal in, any fish taken in contravention of this notice. Criteria to determine the boats which may operate in the Fishery

7. The criteria that shall be applied to determine the boats which may operate in the Fishery are—

- (a) that immediately before the coming into operation of this notice the licensee of a boat—
 - (i) was the holder of an "A" or "B" class licence authorising the boat to be used to take small pelagic fish in the King George Sound Purse Seine Limited Entry Fishery; or
 - (ii) was authorised to operate in the Albany Zone of the South Coast Purse Seine Development Fishery; or
- (b) that the boat replaces a boat to which paragraph (a)(i) or (ii) applies.

Application for a licence

8. The licensee of a boat which fulfils the criteria in clause 7 may apply in accordance with clause 19 for a licence authorising the boat to operate in the Fishery.

Details on licence

9. A licence shall contain the following details—

- (a) the name and licensed fishing boat number of the boat;
- (b) the name and address of the licensee of the boat;
- (c) the licence number;
- (d) the day of issue;
- (e) the period for which the licence is valid;
- (f) whether it is an "A", "B" or "C" Class licence;
- (g) the unit entitlement allocated to that licence under clause 10; and
- (h) any conditions imposed on the licence.

Allocation of units

10. (1) The initial allocation of (ITQ) units shall be—

- (a) 20 units to "A" class licence holders;
- (b) 20 units to "B" class licence holders of which a maximum of 8 units may be taken from the waters of Zone 1; and
- (c) 10 units to "C" class licence holders which may only be taken from the waters of Zone 2;

or as otherwise determined by the Minister.

(2) A further allocation of 51 units shall be distributed between holders of "A" class and "B" class licences that caught in excess of 400 tonnes of small pelagic fish in the years 1989 and 1990 in proportion to the amount in excess of 400 tonnes.

(3) The Minister may approve the allocation of non-transferable quota units.

Permitted means of taking fish

11. A boat licensed to operate in the Fishery may only be used to take small pelagic fish by means of one purse seine net and that purse seine net shall have a headrope length not exceeding 250 metres.

Transfers

12. (1) With the prior written approval of the Director the holder of a licence to operate in the Fishery may transfer that licence to another person.

(2) When a licence is transferred under subclause (1) and the transferor has been subject to quota units in accordance with clause 10, the transferee shall be entitled to take no more than the amount of small pelagic fish which the transferor would have been entitled to take for the remainder of the quota period had the transfer not taken place.

(3) With the prior written approval of the Director the holder of an "A" or "B" class licence may transfer all or part of the unit entitlement allocated to that licence to—

(a) one or more other licence holders; or

(b) a boat authorised to operate in the South Coast Purse Seine Development Fishery;

provided that any transfer shall not be less than 1 unit.

(4) Notwithstanding subclause 3(b) the initial acquisition of units by a boat authorised to operate in the South Coast Purse Seine Development Fishery shall not be less than 8 units of quota which may be taken from the waters of Zone 1.

(5) Where the total transferable unit entitlement of a licence has been transferred the licence from which the entitlement was transferred shall be cancelled and any non-transferable units shall lapse.

Minimum unit holding

13. For continued access to the Fishery, the minimum unit holdings for "A" and "B" class licence holders must consist of units that can be taken from the waters of Zone 1.

Continued access by C class licence holders

14. Access to the fishery by the holder of a "C" class licence will lapse on 31 March 1992 unless the licence holder has acquired 8 units from an "A" or "B" class licence holder.

Boat replacement

15. (1) A boat specified on a licence may, with the prior written approval of the Director, be replaced by another boat, the length of which does not exceed 20 metres.

(2) Where a boat replacement has taken place under this clause the licence shall be endorsed with the name and licensed fishing boat number of the replacement boat.

Closure of the fishery

16. (1) A person shall not use a purse seine net during the period commencing 1 March and ending on 15 April in any year in the waters described in Schedule 3.

(2) The Minister may specify in writing from time to time, dates, times and areas other than those specified in subclause (1).

Exemption

17. Licensed professional fishermen operating from wharfs within the boundary of the Fishery are exempted from the provisions of this notice.

Cancellation and suspension of licence

18. The Minister may renew, remove, suspend, transfer or cancel with or without conditions any licence or endorsement under this notice.

Applications and fees

19. Applications under clauses 8, 12 and 15 shall be—

(a) in the approved form;

(b) lodged in accordance with the instructions, if any;

and

(c) accompanied by the fee prescribed by regulation.

Determination of position by reference to the Australian Geodetic Datum

20. (1) Where, for the purposes of this notice it is necessary to determine a position on the surface of the Earth by geographical coordinates, that position shall be determined on the Australian Geodetic Datum which is defined by an

ellipsoid having a semi-major axis (equatorial radius) of 6,378,160 metres and a flattening of 1/298.25 and fixed by the position of the origin being the Johnston Geodetic Station in the Northern Territory of Australia.

(2) The Johnston Geodetic Station referred to in subclause (1) shall be taken to be situated at 25°56'54.5515" south latitude and at 133°12'30.0771" east longitude and to have a ground level elevation of 571.2 metres above the ellipsoid referred to in that subclause.

Revocation

21. Notice No. 322 published in the *Gazette* on 25 March 1988 is cancelled.

Schedule 1

All the waters on the south coast of the State between Point D'Entrecasteaux and Cape Knob and on the landward side of the 200 nautical mile Australian Fishing Zone Limit.

Schedule 2

Zone 1

The waters of King George Sound and adjacent waters enclosed by a line commencing at the intersection of the high water mark and latitude 35°7'11" south (Peak Head) extending easterly along latitude 35°7'11" south to where it intersects with longitude 118°11'15" east; thence northerly along longitude 118°11'15" east to where it intersects with the high water mark at Cape Vancouver; thence generally westerly along the high water mark to the intersection of latitude 35° south and longitude 117°57' east; thence due west along latitude 35° south to its intersection with the high water mark at Emu Point; thence generally southerly along the high water mark to its intersection with longitude 117°55' east; thence southerly along longitude 117°55' east to its intersection with the high water mark on Vancouver Peninsular; thence along the high water mark to the starting point.

Zone 2

The waters of the Fishery other than those described in Zone 1 above.

Schedule 3

Torbay Beach

All the waters of the Southern Ocean within 800 metres of the high water mark commencing at the high water mark on the easternmost extremity of Torbay Head; thence extending generally easterly along the high water mark and ending at its intersection with the prolongation of Plantagenet Location 3101.

Nanarup Beach

All the waters of the Southern Ocean north of a line drawn between the easternmost extremity of Islet Point and the southernmost extremity of Cape Vancouver.

Bettys Beach

All waters of the Southern Ocean north of a line drawn between the south easternmost extremity of North Point and the southernmost extremity of Mermaid Point.

Dated this 20th day of March 1991.

GORDON HILL, Minister for Fisheries.

FI302

FISHERIES ACT 1905

BREMER BAY PURSE SEINE LIMITED ENTRY FISHERY 1991 ARRANGEMENT

Clause

1. Citation
2. Commencement
3. Interpretation
4. Declaration of limited entry fishery
5. Prohibition on taking fish
6. Prohibition on selling or dealing
7. Criteria to determine the boats which may operate in the fishery
8. Application for a licence

9. Details on licence
10. Allocation of quota
11. Permitted means of taking fish
12. Transfers
13. Minimum unit holding
14. Boat replacement
15. Closure of the fishery
16. Cancellation and suspension of licence
17. Applications and fees
18. Determination of position by reference to the Australian Geodetic Datum Schedule (clauses 4 and 16)

FISHERIES ACT 1905

BREMER BAY PURSE SEINE LIMITED ENTRY FISHERY 1991

Notice No. 484

FD 403/87.

Made by the Minister under section 32.

Citation

1. This notice may be cited as the *Bremer Bay Purse Seine Limited Entry Fishery Notice 1991*.

Commencement

2. This notice shall come into operation on 1 April 1991.

Interpretation

3. In this notice unless the contrary appears—

“approved form” means in a form approved by the Director;

“C Class licence” means a C class licence authorising a boat to operate in the Albany Purse Seine Limited Entry Fishery;

“Fishery” means the Bremer Bay Purse Seine Limited Entry Fishery declared under clause 4;

“headrope length” means the distance measured along the headrope from where the net attaches to one end of the headrope to where it attaches to the other end of the headrope;

“length” means length in relation to a fishing boat as determined in accordance with regulations made under the *Western Australian Marine Act 1982*;

“licence” means a licence authorising a boat to operate in the Fishery;

“minimum unit holding” means 8 units;

“purse seine net” means a net that can be run out from a fishing boat to form a wall around a shoal of fish with a headrope usually floating on the surface of the water and with a series of circular rings (purserings) attached to a ground line through which is passed a purse line or purse string which when hauled closes the net to form a purse or artificial pond which retains the encircled fish;

“quota period” means 1 April to 31 March in the year next following;

“small pelagic fish” means the following species of fish—

- (a) Pilchards (*Sardinops neopilchardus*);
- (b) Scaly Mackerel (*Sardinella lemuru*);
- (c) Yellowtail Scad (*Trachurus novaezelandiae*);
- (d) Sandy Sprat (*Hyperlophus vittatus*);
- (e) Australian Anchovy (*Engraulis australis*);
- (f) Blue Sprat (*Spratelloides robustus*);
- (g) Moray (*Etrumeus teres*);

“South Coast Purse Seine Development Fishery” means the purse seine fishery in the waters of the State jurisdiction between the South Australian border and the intersection of latitude 34°15' south with the high water mark on the mainland;

“unit” means an individual transferable quota unit of 10 tonnes of small pelagic fish;

“unallocated quota units” means 117 units for 1991/92; and

“year” means 1 April to 31 March in the year following.

Declaration of limited entry fishery

4. It is hereby declared that the taking of small pelagic fish by means of purse seine nets shall constitute a limited entry fishery in the waters described in Schedule 1 to be called the Bremer Bay Purse Seine Limited Entry Fishery.

Prohibition on taking fish

5. A person, other than a person to whom section 32(5) of the Act applies, shall not take, or attempt to take, small pelagic fish in the Fishery other than in accordance with this notice.

Prohibition on selling or dealing

6. A person shall not sell or deal in, or attempt to sell or deal in, any fish taken in contravention of this notice.

Criteria to determine the boats which may operate in the Fishery

7. The criteria that shall be applied to determine the boats which may operate in the Fishery are—

- (a) that immediately before the coming into operation of this notice—
 - (i) the licensee of a boat was authorised to operate in the Bremer Bay Zone of the South Coast Purse Seine Development Fishery; or
 - (ii) that the licensee of a boat is the holder of a "C" class licence to operate in the Albany Purse Seine Limited Entry Fishery;

Or

- (b) that the boat replaces a boat to which paragraph (a)(i) or (ii) applies.

Application for a licence

8. The licensee of a boat which fulfils the criteria in clause 7 may apply in accordance with clause 17 for a licence authorising the boat to operate in the Fishery.

Details on licence

9. A licence shall contain the following details—

- (a) the name and licensed fishing boat number;
- (b) the name and address of the licensee of the boat;
- (c) the licence number;
- (d) the day of issue;
- (e) the period for which the licence is valid;
- (f) the unit entitlement allocated to that licence under clause 10; and
- (g) any conditions imposed on the licence.

Allocation of quota

10. (1) The initial allocation of units shall be—

- (a) 20 units for a boat holding an endorsement to operate in the Bremer Bay zone of the South Coast Purse Seine Development Fishery;
- (b) 10 units for a boat holding a "C" class licence to operate in the Albany Purse Seine Limited Entry Fishery.

(2) A further allocation of 18 units shall be distributed between those boats in the Fishery that caught in excess of 400 tonnes of small pelagic fish in the years 1989 and 1990 in proportion to the amount in excess of 400 tonnes.

(3) The Minister may approve the distribution of unallocated quota units—

- (a) to a boat licensed to operate in the Fishery once that boat has taken its allocation for the year; or
- (b) on transfer of a "C" class licensed boat to the Fishery.

(4) The Minister may approve the allocation of non transferable quota units.

(5) Quota allocations granted in accordance with subclause (4) may be withdrawn by the Minister at any time.

Permitted means of taking fish

11. A boat licensed to operate in the Fishery may only be used to take small pelagic fish by means of one purse seine net and that purse seine net shall have a headrope length not exceeding 250 metres.

Transfers

12. (1) With the prior written approval of the Director, the holder of a licence may transfer that licence to another person and the licence shall be endorsed accordingly.

(2) When a licence is transferred under subclause (1) and the transferor has been subject to a quota units in accordance with clause 10, the transferee shall be entitled to take no more than the amount of small pelagic fish which the transferor would have been entitled to take for the remainder of the quota period had the transfer not taken place.

(3) With the prior written approval of the Director the holder of a licence may transfer all or part of the unit entitlement allocated to that licence to—

- (a) one or more other licence holders; or
- (b) a boat authorised to operate in the South Coast Purse Seine Development Fishery;

provided that any transfer shall not be less than 5 units.

(4) Notwithstanding subclause 3(b) the initial acquisition of units by a boat authorised to operate in the South Coast Purse Seine Development Fishery shall not be less than 8 units.

(5) Where the total transferable unit entitlement of a licence has been transferred the licence from which the entitlement was transferred shall be cancelled and any non-transferable units shall lapse.

Minimum unit holding

13. The minimum unit holding for a boat to operate in the Fishery is 8 units.

Boat replacement

14. (1) A boat specified on a licence may, with the prior written approval of the Director, be replaced by another boat, the length of which does not exceed 20 metres.

(2) Where a boat replacement has taken place under this clause the licence shall be endorsed with the name and licensed fishing boat number of the replacement boat.

Closure of the Fishery

15. (1) A person shall not use a purse seine net during the period commencing 1 March and ending on 15 April in any year in the waters described in Schedule 2.

(2) The Minister may specify in writing dates, times and areas other than those specified in subclause (1).

Cancellation and suspension of licence

16. The Minister may renew, remove, suspend, transfer or cancel with or without conditions any licence or endorsement of this notice.

Application and fees

17. Applications under clauses 8, 12 and 14 shall be—

- (a) in the approved form;
- (b) lodged in accordance with the instructions, if any; and
- (c) accompanied by the fee prescribed by regulation.

Determination of position by reference to the Australian Geodetic Datum

18. (1) Where, for the purpose of this notice it is necessary to determine a position on the surface of the Earth by geographical coordinates, that position shall be determined on the Australian Geodetic Datum which is defined by an ellipsoid having a semi-major axis (equatorial radius) of 6,378,160 metres and a flattening of 1/298.25 and fixed by the position of the origin being the Johnston Geodetic Station in the Northern Territory of Australia.

(2) The Johnston Geodetic Station referred to in subclause (1) shall be taken to be situated at 25°56'54.5515" south latitude and at 133°12'30.0771" east longitude and to have a ground level elevation of 571.2 metres above the ellipsoid referred to in that subclause.

Schedule 1

Description of the Fishery

All waters on the south coast of the State between Cape Knob and Point Charles on the landward side of the 200 nautical mile Australian Fishing Zone Limit.

Schedule 2

Fisheries Beach.

The waters of the Southern Ocean below the high water mark and inshore of a line starting from the high water mark of the northern most point of the headland immediately adjacent to the southern end of Fisheries Beach, and extending in a northerly direction to the high water mark of the southeastern most point of the headland immediately adjacent to the northern end of Bremer Bay Back Beach.

Bremer Bay.

All that portion of Bremer Bay bounded by lines starting from a point on the high water mark of that bay situated at the northwestern corner of Bremer Bay Town Lot 131 and extending generally westerly; thence generally northerly; thence generally northeasterly and generally southerly along that high water mark to a line between the south western corner of the north western severance of Kent Location 1325 and the north western corner of Bremer Bay Town Lot 131 aforesaid; thence southwesterly along that line to the starting point. (Public Plans: Bremer Bay Townsite; 447/80).

Peppermints Beach.

The waters of the Southern Ocean below the high water mark and inshore of a line starting from the western most point of the headland immediately adjacent to the eastern end of James Cove and extending to the southwestern most point of the headland immediately adjacent to the southern end of Peppermint Beach.

Additional Closures.

The waters of the Southern Ocean below the high water mark and inshore of a line representing the 800 metre extension of the high water mark commencing from an eastern prolongation of the northern boundary of Kent Location 115; thence generally easterly to a line drawn due east from the high water mark of the eastern most extension of Hood Point.

Dated this 20th day of March 1991.

GORDON HILL, Minister for Fisheries.

FI304**FISHERIES ACT 1905****FISHERIES AMENDMENT REGULATIONS 1991**

Made by His Excellency the Governor in Executive Council.

Citation

1. These regulations may be cited as the *Fisheries Amendment Regulations 1991*.

Principal regulations

2. In these regulations the *Fisheries Regulations 1938** are referred to as the principal regulations.

[*Reprinted in the Gazette of 7 October 1988 (with erratum in the Gazette of 27 October 1989.) For amendments to 12 March 1991 see p. 232 of 1989 Index to Legislation of Western Australia and Gazettes of 19 January, 23 March, 6 April, 1 and 15 June, 2 November and 21 December 1990.]

Schedule to regulation 3AB amended

3. The Schedule to regulation 3AB of the principal regulations is amended—
 - (a) in Part A by deleting "Cockle (Ark Shell) (*Anadara trapezia*) 9 litres"; and
 - (b) in Part B by inserting after item 2 the following item—

" 3. Cockle (Ark Shell) (<i>Anadara trapezia</i>)	}	2 litres "
Venus clams (all species of the genus <i>Katelysia</i>)		

Regulation 3H amended

4. Regulation 3H of the principal regulations is amended in subregulation (15) by deleting "\$2 600" in paragraph (a) and substituting the following—

" \$10 600 "

By His Excellency's Command,

L. AULD, Clerk of the Council.

FI303**FISHERIES ACT 1905****FISHERIES AMENDMENT REGULATIONS (No. 2) 1991**

Made by His Excellency the Governor in Executive Council.

Citation

1. These regulations may be cited as the *Fisheries Amendment Regulations (No. 2) 1991*.

Commencement

2. These regulations shall come into operation on 1 April 1991.

Regulation 3H amended

3. Regulation 3H of the *Fisheries Regulations 1938** is amended—

- (a) by repealing subsection (11) and substituting the following subsection—

“ (11) The annual fee payable in respect of a boat authorized to operate in the Albany Purse Seine Limited Entry Fishery shall be as follows, for categories defined by the relevant notice under section 32—

- (a) for a category “A” or “C” licence the fee shall be calculated by multiplying the number of tonnes of individual transferable quota authorized in respect of the boat by 4.50; and

- (b) for a category “B” licence 2 100”; and

- (b) by inserting after subregulation (15) the following subregulation—

“ (16) The annual fee payable in respect of a boat authorized to operate in the Bremer Bay Purse Seine Limited Entry Fishery shall be calculated by multiplying the number of tonnes of individual transferable quota authorized in respect of the boat by \$4.50 ”.

[*Reprinted in the Gazette of 7 October 1988 (with erratum in Gazette of 27 October 1989). For amendments to 12 March 1991 see page 232 of 1989 Index to Legislation of Western Australia and Gazettes of 19 January, 23 March, 6 April, 1 and 15 June, 2 November and 21 December 1990.]

By His Excellency's Command,

L. AULD, Clerk of the Council.

LAND ADMINISTRATION

LA201**LAND ACT 1933****ORDERS IN COUNCIL**

(Revocations of Vestings)

By the direction of His Excellency the Governor under section 34B (1), the following Orders in Council and associated Vesting Orders are revoked.

DOLA File 4536/957.

Order in Council gazetted on 23 February 1990 vesting Reserve No. 24974 (Esperance Lots 18 and 308) in the Chief Executive Officer of the Department of Agriculture for the designated purpose of “Office Site”.

DOLA File 1415/970.

Order in Council gazetted on 7 February 1986 vesting Reserve No. 39378 (Wyndham Lot 1319) in the Shire of Wyndham-East Kimberley for the designated purpose of “Power Station Site”.

DOLA File 2959/29.

Order in Council gazetted on 6 November 1987 vesting Reserve No. 23886 (Wellington Locations 3754, 5017 and 5058) in the National Parks and Nature Conservation Authority for the designated purpose of “Conservation of Flora and Fauna”.

DOLA File 4168/53.

Order in Council gazetted on 15 July 1983 vesting Reserve No. 23991 (Ninghan Locations 1964 and 3095) in the Western Australian Wildlife Authority for the designated purpose of “Conservation of Flora and Fauna”.

DOLA File 1254/57.

Order in Council gazetted on 14 March 1980 vesting Reserve No. 24897 in the Western Australian Wildlife Authority for the designated purpose of “Conservation of Flora and Fauna”.

DOLA File 3191/93.

Order in Council gazetted on 14 June 1985 vesting Reserve No. 6779 (Avon Location 28822) in the National Parks and Nature Conservation Authority for the designated purpose of "Conservation of Flora and Fauna".

DOLA File 1607/891 V2.

Order in Council gazetted on 4 September 1981 vesting Reserve No. 2069 in the Western Australian Wildlife Authority for the designated purpose of "Conservation of Flora and Fauna".

DOLA File 7133/08.

Order in Council gazetted on 28 November 1986 vesting Reserve No. 5322 (Williams Location 15747) in the National Parks and Nature Conservation Authority for the designated purpose of "Conservation of Flora and Fauna".

DOLA File 3320/12.

Order in Council gazetted on 27 April 1979 vesting Reserve No. 14429 (Ninghan Locations 769, 771, 778, 1333 and 4221) in the Western Australian Wildlife Authority for the designated purpose of "Conservation of Flora and Fauna".

DOLA File 3267/17.

Order in Council gazetted on 4 November 1983 vesting Reserve No. 16932 (Avon Locations 20253 and 20254) in the Western Australian Wildlife Authority for the designated purpose of "Conservation of Flora and Fauna".

DOLA File 70/941.

Order in Council gazetted on 5 February 1941 vesting Reserve No. 22230 (Victoria Location 9711) in the Minister for Water Supply Sewerage and Drainage for the designated purpose of "Water Supply".

DOLA File 2179/973.

Order in Council gazetted on 30 November 1973 vesting Reserve No. 32337 in the Shire of Esperance for the designated purpose of "Recreation".

DOLA File 2760/09.

Order in Council gazetted on 29 August 1980 vesting Reserve No. 12017 (Oakabella Estate Lot 55) in the Western Australian Wildlife Authority for the designated purpose of "Conservation of Flora and Fauna".

DOLA File 6923/25.

Order in Council gazetted on 13 April 1979 vesting Reserve No. 19476 in the Western Australian Wildlife Authority for the designated purpose of "Conservation of Flora and Fauna".

DOLA File 5270/50.

Order in Council gazetted on 5 September 1986 vesting Reserve No. 23138 (Avon Location 17794) in the National Parks and Nature Conservation Authority for the designated purpose of "Conservation of Flora and Fauna".

DOLA File 15750/908 V8.

Order in Council gazetted on 20 July 1979 vesting Class "A" Reserve No. 8428 in the National Parks Authority of Western Australian for the designated purpose of "National Park".

DOLA File 6367/23.

Order in Council gazetted on 26 June 1970 vesting Reserve No. 18468 in the Western Australian Wildlife Authority for the designated purpose of "Conservation of Flora and Fauna".

DOLA File 3231/891.

Order in Council gazetted on 7 November 1980 vesting Reserve No. 2070 in the Western Australian Wildlife Authority for the designated purpose of "Conservation of Flora and Fauna".

DOLA File 2190/54.

Order in Council gazetted on 23 June 1972 vesting Reserve No. 19087 in the Western Australian Wildlife Authority for the designated purpose of "Conservation of Flora and Fauna".

DOLA File 1715/926.

Order in Council gazetted on 29 July 1983 vesting Reserve No. 19209 (Yilgarn Location 381) in the Western Australian Wildlife Authority for the designated purpose of "Conservation of Flora and Fauna".

DOLA File 2194/979.

Order in Council gazetted on 28 February 1986 vesting Reserve No. 36445 (Roe Locations 3013, 3026 and 3083) in the National Parks and Nature Conservation Authority for the designated purpose of "Conservation of Flora and Fauna".

DOLA File 406/957.

Order in Council gazetted on 28 September 1984 vesting Reserve No. 24830 (Weld Location 12) in the Aboriginal Lands Trust for the designated purpose of "Use and Benefit of Aboriginal Inhabitants".

DOLA File 1449/977.

Order in Council gazetted on 19 May 1978 vesting Reserve No. 35265 in the City of South Perth for the designated purpose of "Senior Citizens Centre".

DOLA File 5490/906.

Order in Council gazetted on 28 March 1969 vesting Reserve No. 10472 (Williams Location 6817) in the Western Australian Wildlife Authority for the designated purpose of "Conservation of Flora and Fauna".

DOLA File 1615/53.

Order in Council gazetted on 25 November 1977 vesting Reserve No. 13217 (Avon Location 27531) in the Western Australian Wildlife Authority for the designated purpose of "Conservation of Flora and Fauna".

DOLA File 153/12.

Order in Council gazetted on 17 March 1989 vesting Reserve No. 14296 (Victoria Location 6618) in the National Parks and Nature Conservation Authority for the designated purpose of "Conservation of Flora and Fauna".

DOLA File 1540/927.

Order in Council gazetted on 23 February 1990 vesting Reserve No. 20752 (Karlgin Lot 67) in the Commissioner of Police for the designated purpose of "Police".

DOLA File 335/922.

Order in Council gazetted on 31 January 1969 vesting Reserve No. 18944 in the Shire of Gnowangerup for the designated purpose of "Recreation".

DOLA File 1176/976.

Order in Council gazetted on 17 November 1978 vesting Reserve No. 35408 in the Shire of Dandaragan for the designated purpose of "Aerial Landing Ground".

DOLA File 1796/933.

Order in Council gazetted on 26 February 1988 vesting Reserve No. 22820 (Broomehill Lot 689) in the Shire of Broomehill for the designated purpose of "Recreation and Golf Links".

DOLA File 1351/960.

Order in Council gazetted on 21 April 1961 vesting Reserve No. 25898 in the Minister of Water Supply Sewerage and Drainage for the designated purpose of "Pump Site".

DOLA File 3117/908.

Order in Council gazetted on 23 February 1990 vesting Reserve No. 7955 (Kalgoorlie Lots 204, 205 and 206) in the City of Kalgoorlie-Boulder for the designated purpose of "Aged Persons Homes".

DOLA File 2855/60.

Order in Council gazetted on 2 December 1983 vesting Reserve No. 25904 (Boolading Lot 32) in the Western Australian Wildlife Authority for the designated purpose of "Conservation of Flora and Fauna".

DOLA File 2368/59.

Order in Council gazetted on 5 August 1977 vesting Reserve No. 25919 in the Western Australian Wildlife Authority for the designated purpose of "Conservation of Flora and Fauna".

DOLA File 1643/958.

Order in Council gazetted on 19 December 1958 vesting Reserve No. 25193 in the Canning Road Board for the designated purpose of "Public Utility".

DOLA File 1969/54.

Order in Council gazetted on 23 June 1972 vesting Reserve No. 20836 in the Western Australian Wildlife Authority for the designated purpose of "Conservation of Flora and Fauna".

DOLA File 2229/15.

Order in Council gazetted on 12 July 1985 vesting Reserve No. 16040 (Cowcowing Agricultural Area Lots 131 and 268) in the National Parks and Nature Conservation Authority for the designated purpose of "Conservation of Flora and Fauna".

DOLA File 4992/54.

Order in Council gazetted on 12 July 1985 vesting Reserve No. 20342 (Roe Location 2498) in the National Parks and Nature Conservation Authority for the designated purpose of "Conservation of Flora and Fauna".

DOLA File 3513/957 V3.

Order in Council gazetted on 3 October 1986 vesting Reserve No. 25442 (Denham Lot 273) in the Shire of Shark Bay for the designated purpose of "Caravan Park and Camping".

DOLA File 12588/910.

Order in Council gazetted on 23 March 1990 vesting Reserve No. 13123 (Youanmi Lot 234) in the Commissioner of Police for the designated purpose of "Police".

DOLA File 3373/26.

Order in Council gazetted on 19 May 1978 vesting Reserve No. 20258 in the Western Australian Wildlife Authority for the designated purpose of "Conservation of Flora and Fauna".

DOLA File 1642/62.

Order in Council gazetted on 23 June 1972 vesting Reserve No. 20835 in the Western Australian Wildlife Authority for the designated purpose of "Conservation of Flora and Fauna".

DOLA File 2107/976.

Order in Council gazetted on 28 December 1990 vesting Reserve No. 34679 (Swan Locations 9625, 11289, 11387 and 11388) in the Shire of Swan for the designated purpose of "Public Recreation".

LA202

LAND ACT 1933
ORDERS IN COUNCIL
(Vesting of Reserves)

By the direction of His Excellency the Governor under section 33 (2), the following reserves have been vested.

DOLA File 485/986.

Reserve No. 41642 (Fitzroy Location 230) vested in the Commissioner of Main Roads for the designated purpose of "Gravel".

DOLA File 4235/968.

Reserve No. 41637 (Wilga Lot 32) vested in the Uniting Church in Australia Property Trust (WA) for the designated purpose of "Rehabilitation Centre".

DOLA File 1796/933.

Reserve No. 22820 (Broomehill Lot 692) vested in the Shire of Broomehill for the designated purpose of "Recreation and Golf Links".

DOLA File 1351/960.

Reserve No. 25898 (Swan Location 11341) vested in the Water Authority of Western Australia for the designated purpose of "Pump Site".

DOLA File 1702/988.

Reserve No. 41641 (Badgingarra Lot 213) vested in the Shire of Dandaragan for the designated purpose of "Cemetery".

DOLA File 3057/990.

Reserve No. 41652 (De Witt Location 161) vested in the State Energy Commission of Western Australia for "Natural Gas Pipeline Purposes".

DOLA File 2779/990.

Reserve No. 5625 (Yunderup Lot 61) vested in the Shire of Murray for the designated purpose of "Recreation".

DOLA File 1303/987.

Reserve No. 41638 (Tom Price Lot 318) vested in the Perth Congregation of Jehovah's Witnesses Incorporated for the designated purpose of "Church Site".

DOLA File 3217/898.

Reserve No. 5621 (Yunderup Lots 64, 67 and 93) vested in the Shire of Murray for the designated purpose of "Recreation and Parkland".

DOLA File 948/984.

Reserve No. 41649 (Kalgoorlie Lot 4867) vested in the City of Kalgoorlie-Boulder for the designated purpose of "Pedestrian Mall".

DOLA File 3117/908.

Reserve No. 7955 (Kalgoorlie Lots 204, 205 and 206) vested in the City of Kalgoorlie-Boulder for the designated purpose of "Aged Persons Homes" with power, subject to the approval in writing of the Minister for Lands to each and every lease or assignment of lease being first obtained, to lease the whole or any portion thereof for any term not exceeding twenty one (21) years from the date of the lease.

DOLA File 3116/987.

Reserve No. 41654 (Newman Lot 2279) vested in the Shire of East Pilbara for the designated purpose of "Recreation and Club Premises" with power, subject to the approval in writing of the Minister for Lands to each and every lease or assignment of lease being first obtained, to lease the whole or any portion thereof for any term not exceeding twenty one (21) years from the date of the lease.

DOLA File 2331/986.

Reserve No. 39702 (Ashburton Location 92) vested in The State Energy Commission of Western Australia for "Natural Gas Pipeline Purposes".

DOLA File 1568/964.

Reserve No. 28111 (Plantagenet Location 7030) vested in the Shire of Albany for the designated purpose of "Public Recreation".

DOLA File 2855/60.

Class "A" Reserve No. 25904 (Boolading Lot 32) vested in the National Parks and Nature Conservation Authority for the designated purpose of "Conservation of Flora and Fauna".

DOLA File 2368/59.

Class "A" Reserve No. 25919 (Swan Location 7027) vested in the National Parks and Nature Conservation Authority for the designated purpose of "Conservation of Flora and Fauna".

DOLA File 2260/990.

Reserve No. 41663 (Denham Lot 309) vested in the Australian Telecommunications Commission for the designated purpose of "Radio Mast Site".

DOLA File 1565/976.

Reserve No. 34036 (Wongan Hills Lot 527) vested in the Shire of Wongan-Ballidu for the designated purpose of "Drain".

DOLA File 1643/958.

Reserve No. 25193 (Canning Location 1637) vested in the City of Canning for the designated purpose of "Senior Citizens Centre".

DOLA File 2229/15.

Class "A" Reserve No. 16040 (Cowcowing Agricultural Area Lots 131 and 268) vested in the National Parks and Nature Conservation Authority for the designated purpose of "Conservation of Flora and Fauna".

DOLA File 1969/54.

Class "A" Reserve No. 20836 (Williams Locations 5898, 13477 and 13478) vested in the National Parks and Nature Conservation Authority for the designated purpose of "Conservation of Flora and Fauna".

DOLA File 4992/54.

Class "A" Reserve No. 20342 (Roe Location 2498) vested in the National Parks and Nature Conservation Authority for the designated purpose of "Conservation of Flora and Fauna".

DOLA File 3513/957 V3.

Reserve No. 25442 (Denham Lot 273) vested in the Shire of Shark Bay for the designated purpose of "Caravan Park and Camping" with power, subject to the approval in writing of the Minister for Lands to each and every lease or assignment of lease being first obtained, to lease the whole or any portion thereof for any term not exceeding twenty one (21) years from the date of the lease.

DOLA File 2255/973.

Reserve No. 32937 (Swan Location 9135) vested in the City of South Perth for the designated purpose of "Public Recreation".

DOLA File 1343/988.

Reserve No. 41478 (Swan Location 11352) vested in the City of Wanneroo for the designated purpose of "Public Recreation".

DOLA File 2189/983.

Reserve No. 41648 (Pardu Location 51) vested in the Aboriginal Lands Trust for the designated purpose of "Use and Benefit of Aboriginal Inhabitants" with power, to lease the whole or any portion thereof for any term.

DOLA File 3109/990.

Reserve No. 41629 (Swan Locations 11822 and 11823) vested in the Shire of Greenough for the designated purpose of "Public Utility Services and Park".

DOLA File 3047/990.

Reserve No. 41630 (Roe Location 3115) vested in the Shire of Lake Grace for the designated purpose of "Radio Transceiver Site".

DOLA File 3373/26.

Reserve No. 20258 (Sussex Locations 3168, 3197 and 3199) vested in the National Parks and Nature Conservation Authority for the designated purpose of "Conservation of Flora and Fauna".

DOLA File 1642/62.

Class "A" Reserve No. 20835 (Williams Location 13476) vested in the National Parks and Nature Conservation Authority for the designated purpose of "Conservation of Flora and Fauna".

DOLA File 4598/22.

Class "A" Reserve No. 24554 (Avon Location 27857) vested in the National Parks and Nature Conservation Authority for the designated purpose of "Conservation of Flora and Fauna".

DOLA File 3014/987.

Reserve No. 41628 (Kalgoorlie Lot 4865) vested in the Western Australian Museum for the designated purpose of "Museum".

DOLA File 3512/990.

Reserve No. 41644 (Swan Location 11402) vested in the Water Authority of Western Australia for the designated purpose of "Water Supply".

DOLA File 2107/976.

Reserve No. 34679 (Swan Locations 9625, 11289, 11387, 11388 and 11529) vested in the Shire of Swan for the designated purpose of "Public Recreation".

DOLA File 2827/988.

Reserve No. 41624 (Williams Location 15795) vested in the Shire of Wickpin for the designated purpose of "Rubbish Disposal Site".

DOLA File 8045/922.

Reserve No. 19054 (Roe Locations 871 and 1030) vested in the Shire of Lake Grace for the designated purpose of "Water Supply".

DOLA File 1446/977.

Reserve No. 35582 (Wellington Location 5274) vested in the Shire of Dardanup for the designated purpose of "Public Recreation".

L. M. AULD, Clerk of the Council.

LA203

LAND ACT 1933
ORDERS IN COUNCIL
(Vesting of Reserves)

By the direction of His Excellency the Governor under Section 33 (2), the following reserves have been vested.

DOLA File: 1415/970.

Reserve No. 39378 (Wyndham Lot 1319) vested in the State Energy Commission of Western Australia for the designated purpose of "Power Station Site".

DOLA File: 3545/976.

Reserve No. 34415 (Plantagenet Location 7299) vested in the Shire of Albany for the designated purpose of "Go-Kart Track" with power, subject to the approval in writing of the Minister for Lands to each and every lease or assignment of lease being first obtained, to lease the whole or any portion thereof for any term not exceeding twenty one (21) years from the date of the lease.

DOLA File: 1125/974.

Reserve No. 34266 (Swan Locations 9507 and 9754) vested in the City of Stirling for the designated purpose of "Public Recreation".

DOLA File: 2959/29.

Class "A" Reserve No. 23886 (Wellington Locations 3754, 5017 and 5058) vested in the National Parks and Nature Conservation Authority for the designated purpose of "Conservation of Flora and Fauna".

DOLA File: 4168/53.

Class "A" Reserve No. 23991 (Ninghan Locations 1964 and 3095) vested in the National Parks and Nature Conservation Authority for the designated purpose of "Conservation of Flora and Fauna".

DOLA File: 1254/57.

Class "A" Reserve No. 24897 (Avon Locations 16795, 17393, 18975, 18976 and 24378) vested in the National Parks and Nature Conservation Authority for the designated purpose off "Conservation of Flora and Fauna".

DOLA File: 3186/980.

Reserve No. 41617 (King Location 561) vested in the Shire of Wyndham-East Kimberley for the designated purpose of "Recreation".

DOLA File: 7133/08.

Class "A" Reserve No. 5322 (Williams Location 15747) vested in the National Parks and Nature Conservation Authority for the designated purpose of "Conservation of Flora and Fauna".

DOLA File: 1607/891 V2.

Class "A" Reserve No. 2069 (Victoria Location 11450) vested in the National Parks and Nature Conservation Authority for the designated purpose of "Conservation of Flora and Fauna".

DOLA File: 3320/12.

Class "A" Reserve No. 14429 (Ninghan Locations 769, 771, 778, 1333 and 4221) vested in the National Parks and Nature Conservation Authority for the designated purpose of "Conservation of Flora and Fauna".

DOLA File: 3191/93.

Class "A" Reserve No. 6779 (Avon Location 28822) vested in the National Parks and Nature Conservation Authority for the designated purpose of "Conservation of Flora and Fauna".

DOLA File: 1640/08.

Class "A" Reserve No. 11320 (Avon Location 10180) vested in the National Parks and Nature Conservation Authority for the designated purpose of "Conservation of Flora and Fauna".

DOLA File: 3267/17.

Class "A" Reserve No. 16932 (Avon Locations 20253 and 20254) vested in the National Parks and Nature Conservation Authority for the designated purpose of "Conservation of Flora and Fauna".

DOLA File: 1352/979.

Reserve No. 36542 (Sussex Locations 4706, 4758, 4761 and 4766) vested in the Shire of Augusta-Margaret River for the designated purpose of "Public Recreation".

DOLA File: 1370/978.

Reserve No. 35788 (Sussex Location 4683) vested in the Shire of Augusta-Margaret River for the designated purpose of "Public Recreation".

DOLA File: 1372/977.

Reserve No. 34650 (Leeman Lot 322) vested in the Shire of Coorow for the designated purpose of "Aged Persons Homes" with power, subject to the approval in writing of the Minister for Lands to each and every lease or assignment of lease being first obtained, to lease the whole or any portion thereof for any term not exceeding twenty one (21) years from the date of the lease.

DOLA File: 2152/989.

Reserve No. 41661 (Peel Estate Lot 1362) vested in the Water Authority of Western Australia for the designated purpose of "Sewage Pumping Station".

DOLA File: 70/941.

Reserve No. 22230 (Victoria Location 11875) vested in the Water Authority of Western Australia for the designated purpose of "Water Supply".

DOLA File: 2527/968.

Reserve No. 34089 (Exmouth Lot 1115) vested in the Minister for Transport for "Harbour Purposes".

DOLA File: 2179/973.

Reserve No. 32337 (Oldfield Location 1480) vested in the Shire of Esperance for the designated purpose of "Recreation".

DOLA File: 2760/09.

Class "A" Reserve No. 12017 (Oakabella Estate Lot 55) vested in the National Parks and Nature Conservation Authority for the designated purpose of "Conservation of Flora and Fauna".

DOLA File: 6923/25.

Class "A" Reserve No. 19476 (Avon Location 15490) vested in the National Parks and Nature Conservation Authority for the designated purpose of "Conservation of Flora and Fauna".

DOLA File: 2084/988.

Class "A" Reserve No. 19570 (Avon Location 25071) vested in the National Parks and Nature Conservation Authority for the designated purpose of "Conservation of Flora and Fauna".

DOLA File: 2878/57.

Class "A" Reserve No. 21064 (Williams Location 5283) vested in the National Parks and Nature Conservation Authority for the designated purpose of "Conservation of Flora and Fauna".

DOLA File: 5270/50.

Class "A" Reserve No. 23138 (Avon Location 17794) vested in the National Parks and Nature Conservation Authority for the designated purpose of "Conservation of Flora and Fauna".

DOLA File: 3346/969.

Reserve No. 32597 (Plantagenet Locations 7247, 7421 and 7423) vested in the Shire of Albany for the designated purpose of "Public Recreation".

DOLA File: 3835/990.

Reserve No. 41639 (Canning Location 3720) vested in the Western Australian Fire Brigades Board for the designated purpose of "Fire Station".

DOLA File: 15750/908 V8.

Class "A" Reserve No. 8428 (Sussex Locations 965, 4750 and 4863) vested in the National Parks and Nature Conservation Authority for the designated purpose of "National Park".

DOLA File: 3039/990.

Reserve No. 41662 (Greenhead Lot 536) vested in the Shire of Coorow for the designated purpose of "Civic Centre".

DOLA File: 6367/23.

Class "A" Reserve No. 18468 (Plantagenet Location 7156) vested in the National Parks and Nature Conservation Authority for the designated purpose of "Conservation of Flora and Fauna".

DOLA File: 3231/891.

Class "A" Reserve No. 2070 (Victoria Location 11417) vested in the National Parks and Nature Conservation Authority for the designated purpose of "Conservation of Flora and Fauna".

DOLA File: 2190/54.

Class "A" Reserve No. 19087 (Williams Locations 14709 and 15610) vested in the National Parks and Nature Conservation Authority for the designated purpose of "Conservation of Flora and Fauna".

DOLA File: 1715/926.

Class "A" Reserve No. 19209 (Yilgarn Location 381) vested in the National Parks and Nature Conservation Authority for the designated purpose of "Conservation of Flora and Fauna".

DOLA File: 2769/990.

Reserve No. 41614 (Exmouth Lot 1135) vested in the Shire of Exmouth for the designated purpose of "Park".

DOLA File: 2768/990.

Reserve No. 41613 (Exmouth Lot 1147) vested in The State Energy Commission of Western Australia for the designated purpose of "Power Supply".

DOLA File: 2765/990.

Reserve No. 41612 (Exmouth Lot 1182) vested in the Shire of Exmouth for the designated purpose of "Drainage".

DOLA File: 509/991.

Reserve No. 41650 (Onslow Lot 614) vested in the Shire of Ashburton for the designated purpose of "Drainage".

DOLA File: 2194/979.

Reserve No. 36445 (Roe Locations 3013, 3023, 3026 and 3083) vested in the National Parks and Nature Conservation Authority for the designated purpose of "Conservation of Flora and Fauna".

DOLA File: 2193/979.

Reserve No. 41627 (Roe Location 3106) vested in the Shire of Lake Grace for the designated purpose of "Gravel".

DOLA File: 406/959.

Reserve No. 24830 (Weld Location 45) vested in the Aboriginal Lands Trust for the designated purpose of "Use and Benefit of Aboriginal Inhabitants" with power, to lease the whole or any portion thereof for any term.

DOLA File: 1449/977.

Reserve No. 35265 (Canning Location 3685) vested in the City of South Perth for the designated purpose of "Senior Citizens Centre" with power, subject to the approval in writing of the Minister for Lands to each and every lease and assignment of lease being first obtained, to lease the whole or any portion thereof for any term not exceeding twenty one (21) years from the date of the lease.

DOLA File: 2735/989.

Class "A" Reserve No. 6716 (Hay Location 443) vested in the National Parks and Nature Conservation Authority for the designated purpose of "Conservation of Flora and Fauna".

DOLA File: 5490/906.

Class "A" Reserve No. 10472 (Williams Location 6817) vested in the National Parks and Nature Conservation Authority for the designated purpose of "Conservation of Flora and Fauna".

DOLA File: 1615/53.

Class "A" Reserve No. 13217 (Avon Location 27531) vested in the National Parks and Nature Conservation Authority for the designated purpose of "Conservation of Flora and Fauna".

DOLA File: 153/12.

Class "A" Reserve No. 14296 (Victoria Location 6618) vested in the National Parks and Nature Conservation Authority for the designated purpose of "Conservation of Flora and Fauna".

DOLA File: 335/922.

Reserve No. 18944 (Kent Locations 578 and 643) vested in the Shire of Jerramungup for the designated purpose of "Recreation" with power, subject to the approval in writing of the Minister for Lands to each and every lease or assignment of lease being first obtained, to lease the whole or any portion thereof for any term not exceeding twenty one (21) years from the date of the lease.

DOLA File: 1176/976.

Reserve No. 35408 (Jurien Lot 441) vested in the Shire of Dandaragan for the designated purpose of "Aerial Landing Ground" with power, subject to the approval in writing of the Minister for Lands to each and every lease or assignment of lease being first obtained, to lease the whole or any portion thereof for any term not exceeding twenty one (21) years from the date of the lease.

DOLA File: 1296/976.

Reserve No. 34740 (Bunbury Lot 603) vested in the City of Bunbury for the designated purpose of "Drain".

L. M. AULD, Clerk of the Council.

LA401

Pithara Townsite
Amendment of Boundaries

DOLA File: 791/913.

His Excellency the Governor in Executive Council has been pleased to approve, under Section 10 of the Land Act 1933 of the amendment of the boundaries of Pithara Townsite to include Pithara Lot 109 on Land Administration Diagram 89505.

A. A. SKINNER, Acting Executive Director.

LA402

Pithara Townsite
Amendment of Boundaries

DOLA File: 7865/07.

His Excellency the Governor in Executive Council has been pleased to approve, under Section 10 of the Land Act 1933 of the amendment of the boundaries of Broomehill Townsite to include the area as delineated on Land Administration Plan 17595.

A. A. SKINNER, Acting Executive Director.

LA403

CONSERVATION AND LAND MANAGEMENT ACT 1984

Reservation of State Forest Order

CALM File: 005651F1605.

DOLA File: 721/929.

Made by His Excellency the Governor under Section 8. It is directed that the area described in the schedule be dedicated as an addition to State Forest No. 38.

Schedule

All those portions of closed road coloured blue on Department of Land Administration Miscellaneous Diagram 243 and bordered blue on Department of Land Administration Original Plan 14777 comprising an area of about 29.5 hectares.

Public Plan: Deeside N.W. 1:25 000.

L. M. AULD, Clerk of the Council.

LA404

LAND ACT 1933

Land (Crown Grant in Trust) Order

DOLA File: 1540/965.

Made by His Excellency the Governor under section 33 (4). It is directed that Reserve No. 28472 (Cockburn Sound Location 3062) shall be granted to the City of Mandurah to be held in trust for the designated purpose of "Administrative and Civic Centre" subject to the condition that the grantee shall not transfer, lease or mortgage the whole or any part of the land without the consent of the Governor.

L. M. AULD, Clerk of the Council.

LA405

CORRIGENDUM

DOLA File: 3812/959.

The notice appearing in the *Government Gazette* dated 18 January, 1991 on page 213 with reference to the amendment of Reserve 25641 insert "Cue Lots 71 and 598" in lieu of "Cue Lots 71 and 72".

A. A. SKINNER, Acting Executive Director.

LA406

ERRATUM
PUBLIC WORKS ACT 1902
SALE OF LAND

Whereas an error occurred in the notice published under the above on page 1228 of *Government Gazette* No. 45 dated 22 March 1991 it is corrected as follows.

In the first line of notice No. LB302 delete "section 29B (7) (a)" and insert " section 29 (7) (a) ".

LA701

LAND ACT 1933
RESERVATION NOTICES

Made by His Excellency the Governor under section 29.

The Crown Lands described below have been set apart as public reserves.

DOLA File 3186/980.

Reserve No. 41617 comprising King Location 561 with an area of 75.321 0 hectares on Lands and Surveys Diagram 84262 for the designated purpose of "Recreation".

(Public Plan: Burt Range NW 1:25 000 Crossing Falls Road.)

DOLA File 2152/989.

Reserve No. 41661 comprising Peel Estate Lot 1362 with an area of 756 square metres on Land Administration Diagram 89764 for the designated purpose of "Sewage Pumping Station".

(Public Plan: Peel 1:2 000 12.31 Bertram Road.)

DOLA File 3835/990.

Reserve No. 41639 comprising Canning Location 3720 with an area of 3 409 square metres on Land Administration Diagram 89788 for the designated purpose of "Fire Station".

(Public Plan: Perth 1:2 000 BG34/19.19 Welshpool Road.)

DOLA File 3039/990.

Reserve No. 41662 comprising Greenhead Lot 536 with an area of 2.545 7 hectares on Land Administration Diagram 89706 for the designated purpose of "Civic Centre".

(Public Plan: Greenhead 1:2 000 38.32 and pt 38.33 Greenhead Road.)

DOLA File 2769/990.

Reserve No. 41614 comprising Exmouth Lot 1135 with an area of 1.273 6 hectares on Land Administration Plan 17620 for the designated purpose of "Park".

(Public Plan: Exmouth 1:2 000 15.11 Reid Street.)

DOLA File 2768/990.

Reserve No. 41613 comprising Exmouth Lot 1147 with an area of 2 265 square metres on Land Administration Plan 17620 for the designated purpose of "Power Supply".

(Public Plan: Exmouth 1:2 000 15.11 Koolinda Way.)

DOLA File 2765/990.

Reserve No. 41612 comprising Exmouth Lot 1182 with an area of 885 square metres on Land Administration Plan 17620 for the designated purpose of "Drainage".

(Public Plan: Exmouth 1:2 000 15.11 Welch Street.)

DOLA File 509/991.

Reserve No. 41650 comprising Onslow Lot 614 with an area of 1 301 square metres on Lands and Surveys Plan 14895 for the designated purpose of "Drainage".

(Public Plan: Onslow 1:2 000 38.06 Hope Court.)

DOLA File 2193/979.

Reserve No. 41627 comprising Roe Location 3106 with an area of 256.410 4 hectares on Land Administration Plan 17622 for the designated purpose of "Gravel".

(Public Plan: Magdhaba 1:50 000 Mallee Road.)

DOLA File 485/986.

Reserve No. 41642 comprising Fitzroy Location 230 with an area of 82.796 4 hectares on Land Administration Plan 17175 for the designated purpose of "Gravel".

(Public Plan: Derby 1:250 000 Great Northern Highway on Yeeda Station.)

DOLA File 4235/968.

Reserve No. 41637 comprising Wilga Lot 32 with an area of 4 823 square metres on Original Plan 10107 for the designated purpose of "Rehabilitation Centre".

(Public Plan: Wilga Townsite Walker Road.)

DOLA File 1702/988.

Reserve No. 41641 comprising Badgingarra Lot 213 with an area of 2.129 4 hectares on Land Administration Diagram 89716 for the designated purpose of "Cemetery".

(Public Plan: Badgingarra Reg and Townsite North Brand Highway.)

DOLA File 3057/990.

Reserve No. 41652 comprising De Witt Location 161 with an area of 6.541 9 hectares on Lands and Surveys Plan 15600 for "Natural Gas Pipeline Purposes".

(Public Plan: Yarraloola 1:250 000 off North West Coastal Highway.)

DOLA File 1303/987.

Reserve No. 41638 comprising Tom Price Lot 318 with an area of 3 930 square metres on Land Administration Diagram 89874 for the designated purpose of "Church Site".

(Public Plan: Tom Price 1:2 000 BK/60 11.12 Canberra Drive.)

DOLA File 948/984.

Reserve No. 41649 comprising Kalgoorlie Lot 4867 with an area of 2 185 square metres on Land Administration Diagram 89886 for the designated purpose of "Pedestrian Mall".

(Public Plan: Kalgoorlie-Boulder 1:2 000 CF37/29.38 Hannan Street.)

DOLA File 3116/987.

Reserve No. 41654 comprising Newman Lot 2279 with an area of 39.361 5 hectares on Land Administration Plan 16869 for the designated purpose of "Recreation and Club Premises".

(Public Plan: 1:2 000 15.15, 15.16, 16.15 and 16.16 off Great Northern Highway.)

DOLA File 2331/986.

Reserve No. 39702 comprising Ashburton Location 92 with an area of 4.256 3 hectares on Lands and Surveys Plan 15602 for "Natural Gas Pipeline Purposes".

(Public Plan: Yarraloola 1:250 000 near North West Coastal Highway.)

DOLA File 2260/990.

Reserve No. 41663 comprising Denham Lot 309 with an area of 8 913 square metres on Land Administration Diagram 89872 for the designated purpose of "Radio Mast Site".

(Public Plan: Denham Regional 1:10 000 Peron Road.)

DOLA File 2189/983.

Reserve No. 41648 comprising Pardu Location 51 with an area of 500 hectares on Land Administration Reserve Diagram 841 for the designated purpose of "Use and Benefit of Aboriginal Inhabitants".

(Public Plan: Munro 1:250 000 on Nita Downs Station.)

DOLA File 3109/990.

Reserve No. 41629 comprising Swan Locations 11822 and 11823 with an area of 3 083 square metres on Land Administration Diagram 89660 for the designated purpose of "Public Utility Services and Park".

(Public Plan: Walkaway 1:2 000 27.37 Evans Road.)

DOLA File 3047/990.

Reserve No. 41630 comprising Roe Location 3115 with an area of 4 500 square metres on Land Administration Diagram 89843 for the designated purpose of "Radio Transceiver Site".

(Public Plan: Bowler 1:50 000 Tarco Road.)

DOLA File 3727/990.

Reserve No. 41611 comprising Canning Location 3732 (formerly portion of Canning Location 31 and being Lot 230 on Plan 16761) with an area of 4.951 2 hectares for the designated purpose of "Public Recreation".

(Public Plan: Perth 1:2 000 21.01 and 22.01 Tijuana Road.)

DOLA File 3014/987.

Reserve No. 41628 comprising Kalgoorlie Lot 4865 (formerly Kalgoorlie Town Lots 412 and 413) with an area of 1 087 square metres for the designated purpose of "Museum".

(Public Plan: Kalgoorlie-Boulder 1:2 000 29.38 Outridge Terrace.)

DOLA File 3512/990.

Reserve No. 41644 comprising Swan Location 11402 (formerly portion of Swan Location 2894 and being Lot 661 on Plan 14269) with an area of 440 square metres for the designated purpose of "Water Supply".

(Public Plan: Perth 1:2 000 BG34/21.21 and 22.21 Dawson Avenue.)

DOLA File 1326/989.

Reserve No. 41623 comprising Kalgoorlie Lot 4866 (formerly Kalgoorlie Lot 3312) with an area of 918 square metres for the designated purpose of "Use and Requirements of the City of Kalgoorlie-Boulder".

(Public Plan: Kalgoorlie-Boulder 1:2 000 28.38 Wittenoom Street.)

DOLA File 2827/988.

Reserve No. 41624 comprising Williams Location 15795 (formerly Williams Location 13467) with an area of 9.677 0 hectares on Diagram 55537 for the designated purpose of "Rubbish Disposal Site".

(Public Plan: Harrismith SW 1:25 000 Road No. 4909.)

DOLA File 1200/989.

Reserve No. 41646 comprising Pithara Lot 109 with an area of 9 646 square metres on Land Administration Diagram 89505 for "Railway Purposes".

(Public Plan: Pithara Townsite Pearn Road.)

LA801

LAND ACT 1933

Amendment of Reserves

Made by His Excellency the Governor under Section 37. The following Reserves have been amended.

DOLA File 11134/905.

Reserve No. 10246 (Williams District) "Water and Camping" to comprise Williams Location 15788 as delineated on Land Administration Reserve Diagram 891 and of its area being reduced to 25.1400 hectares accordingly.

Public Plan: Dataline N.E. 1:25 000 One Twenty Nine Road.

DOLA File 3741/990.

Reserve No. 14777 (Victoria District) "Trigonometrical Station" to comprise Victoria Location 11515 as surveyed on Lands and Surveys Diagram 86233 and of its area remaining unaltered.

Public Plan: 127/80 Peterwangy Hill.

DOLA File 5435/951.

Reserve No. 23392 (Quairading Lots 250 and 252) "Railway Purposes" to exclude Lot 252 and of its area being reduced to 986 square metres accordingly.

Public Plan: Quairading Townsite Avon Street.

DOLA File 1300/901.

Reserve No. 7684 (Boyanup Agricultural Area) "Flora and Stopping Place" to comprise Boyanup Agricultural Area Lot 428 on Land Administration Diagram 89807 in lieu of Lot 319 and of its area being increased to 5.0269 hectares accordingly.

Public Plan: Bunbury 1:10 000 1.5 & 2.5 Dardanup Road West.

DOLA File 5705/913 V2.

Reserve No. 17549 (Redmond Lots 24 and 31) "Excepted from Sale" to exclude Lot 31 and of its area being reduced to 1012 square metres accordingly.

Public Plan: Redmond 1:2 000 40.19 Redmond Street.

DOLA File 1352/979.

Reserve No. 36542 (Sussex Location 4706) "Public Recreation" to include Sussex Locations 4758 and 4761 on LTO Diagram 53620 and Sussex Location 4766 on LTO Plan 13786 and of its area being increased to 51.3486 hectares accordingly.

Public Plan: Molloy Island Locality Sheets 1 and 2.

DOLA File 3325/915.

Reserve No. 17696 (at Port Denison) "Lime Deposit" to comprise Port Denison Lot 919 and portion of Lot 173 as delineated on Land Administration Reserve Diagram 901 in lieu of portions of Lots 172 and 173 and of its area being increased to 53.4001 hectares accordingly.

Public Plan: Port Denison 1:2 000 BE.41/34.39, 34.40, 35.39 and 35.40 Hampton Street.

DOLA File 70/941.

Reserve No. 22230 (Victoria District) "Water Supply" to comprise Victoria Location 11875 as surveyed on Land Administration Diagram 89812 in lieu of Victoria Location 9711 and of its area being increased to 3237 square metres accordingly.

Public Plan: Geraldton and Environs 1:10 000 5.3 Geraldton to Mt. Magnet Road.

DOLA File 4445/903 V2.

Reserve No. 9021 (Victoria Location 11686) "Racecourse, Polo and Recreation Ground" to exclude that portion now comprised in Victoria Location 11875 as surveyed on Land Administration Diagram 89812 and of its area being reduced to 52.9974 hectares accordingly.

Public Plan: Geraldton and Environs 1:10 000 5.3 Geraldton to Mt. Magnet Road.

DOLA File 1078/964.

Reserve No. 27489 (Exmouth Lot 367) "Cemetery" to exclude that portion now comprised in Exmouth Lot 1115 as surveyed on Land Administration Plan 14787 and of its area being reduced to 1.5447 hectares accordingly.

Public Plan: Exmouth 1:2 000 15.11 Warne Street.

DOLA File 2527/968.

Reserve No. 34089 (at Exmouth) "Small Boats Harbour" to comprise Exmouth Lot 1115 as surveyed on Land Administration Plan 17487 in lieu of Exmouth Lot 916 and of its area being increased to 52.9324 hectares accordingly.

Public Plan: Exmouth Regional 1:10 000 and 1:2 000 15.11 Murat Road.

DOLA File 1942/933.

Reserve No. 21107 (Moora Lot 264) "Fire Brigade Station" to include the area the subject of Land Administration Diagram 89285 and of its area being increased to 1 315 square metres accordingly.
Public Plan: Moora 1:2 000 21.10 Padbury Street.

DOLA File 2179/973.

Reserve No. 32337 (Oldfield District) "Recreation" to comprise Oldfield Location 1480 as delineated on Land Administration Reserve diagram 793 in lieu of Oldfield Location 1259 and of its area being increased to about 489.500 0 hectares accordingly.
Public Plan: Munglinup Beach Reserve.

DOLA File 2691/968.

Reserve No. 32339 (Oldfield Locations 1257, 1260 and 1407) "Conservation of Flora and Fauna" to exclude that portion of Location 1257 now comprised in Oldfield Location 1480 as delineated on Land Administration Reserve Diagram 793 and of its area being reduced to about 8 504.500 0 hectares accordingly.
Public Plan: Nangarup 1:50 000 Munglinup Beach Road.

DOLA File 11164/902 V3.

Reserve No. 8767 (Hampton Locations 148 and 199) "Common" to exclude that portion now comprised in Hampton Location 212 as surveyed on Land Administration Plan 17372 and of its area being reduced to 12 498.387 5 hectares accordingly.
Public Plan: 50/80 Great Eastern Highway.

DOLA File 5754/909 V2.

Reserve No. 984 (Canning Locations 3330 to 3333 inclusive) "Recreation" to exclude that portion of Location 3333 now comprised in Canning Location 3720 and the area coloured dark brown on Land Administration Diagram 89788 and of its area being reduced to 9.883 0 hectares accordingly.
Public Plan: Perth 1:2 000 BG34/19.19 Welshpool Road.

DOLA File 2048/988.

Reserve No. 41015 (Greenhead Lot 362) "Recreation" to exclude that portion now comprised in Greenhead Lot 535 as surveyed on Land Administration Diagram 89706 and of its area being reduced to 123.9518 hectares accordingly.
Public Plan: Greenhead 1:2 000 38.32 and pt 38.33 Greenhead Road.

DOLA File 11818/899.

Reserve No. 7148 (Malcolm District) "Trigonometrical Station" to comprise Malcolm Location 50 as surveyed on Land Administration Diagram 89670 and of its area remaining unaltered.
Public Plan: Leonora Townsite Sheet 4 off Kalgoorlie-Meekatharra Road.

DOLA File 2194/979.

Reserve No. 36445 (Roe Locations 3013, 3026 and 3083) "Conservation of Flora and Fauna" to include Roe Location 3023 as surveyed on Lands and Surveys Plan 14437 and of its area being increased to 27 348.936 9 hectares accordingly.
Public Plan: Magdhaba 1:50 000 Mallee Road.

DOLA File 406/957.

Reserve No. 24830 (Weld District) "Use and Benefit of Aboriginal Inhabitants" to comprise Weld Location 45 as surveyed on Land Administration Diagram 89773 in lieu of Location 12 and of its area being increased to 70.580 0 hectares accordingly.
Public Plan: Laverton 1:10 000 1.7 west of Laverton Townsite.

DOLA File 961/900.

Reserve No. 6884 (Weld Locations 26 and 32) "Common" to exclude that portion now comprised Weld Location 45 as surveyed on Land Administration Diagram 89773 and of its area being reduced to 1 376.056 2 hectares accordingly.
Public Plan: Laverton Regional 1:10 000 1.7.

DOLA File 1449/977.

Reserve No. 35265 (Canning District) "Senior Citizens Centre" to comprise Canning Location 3685 as surveyed on Land Administration Diagram 89741 in lieu of Location 2934 and of its area being increased to 6670 square metres accordingly.

Public Plan: Perth 1:2 000 13.18 Downey Drive.

DOLA File 1953/938.

Reserve No. 25744 (Canning Location 1769) "School Site" to exclude that portion now comprised in Canning Location 3685 as surveyed on Land Administration Diagram 89741 and of its area being reduced to 6.583 8 hectares accordingly.

Public Plan: Perth 1:2 000 13.18 Ley Street.

DOLA File 1057/897 V3.

Reserve No. 6436 (Broomehill Lots 10, 42, 43, 74, 107, 112, 120, 150, 180, 181, 184, 192, 193, 208, 209, 219, 220, 223, 224, 231, 225, 268, 283, 284, 293, 305, 339, 340 and 351) "Excepted from Sale" to exclude Lots 180, 181 and 184 and of its area being reduced to 3.949 3 hectares accordingly.

Public Plan: Broomehill 1:2 000 38.15 Leathley Street.

DOLA File 1796/933.

Reserve No. 22820 (at Broomehill) "Recreation and Golf Links" to comprise Broomehill Lot 692 as delineated on Land Administration Plan 17595 in lieu of Lot 689 and of its area being increased to 110.426 6 hectares accordingly.

Public Plan: Broomehill 1:10 000 and 1:2 000 38.15 and 38.16 Norrish Road.

DOLA File 9909/905.

Reserve No. 10431 (Kojonup Location 7332) "Rifle Range" to exclude that portion now comprised in Broomehill Lot 692 as delineated on Land Administration Plan 17595 and of its area being reduced to 117.422 2 hectares accordingly.

Public Plan: Broomehill 1:10 000 and 1:2 000 38.16 Norrish Road.

DOLA File 2331/902 V3.

Reserve No. 8163 (Kojonup Location) "Common" to—

- (a) comprise Kojonup Location 9289 as delineated on Land Administration Reserve Diagram 900;
- (b) exclude that portion now comprised in Broomehill Lot 692 as delineated on Land Administration Plan 17595 and of its area being reduced to (established at 9.479 8) hectares accordingly.

Public Plan: Broomehill 1:10 000 and 1:2 000 38.16 Road No. 3077.

DOLA File 1351/960.

Reserve No. 25898 (Swan District) "Pump Site" to comprise Swan Location 11341 as surveyed on Land Administration Diagram 89747 in lieu of Swan Location 7006 and of its area being increased to 162 square metres accordingly.

Public Plan: Perth 1:2 000 BG34/23.25 Kalamunda Road.

DOLA File 5741/905.

Reserve No. 14088 (Swan Locations 2944, 8557 and 9571) "Recreation" to exclude that portion of Location 8557 now comprised in Swan Location 11341 as surveyed on Land Administration Diagram 89747 and of its area being reduced to 30.614 4 square metres accordingly.

Public Plan: Perth 1:2 000 BG34 23.25 Kalamunda Road.

DOLA File 1047/977.

Reserve No. 34579 (Badgingarra Lot 206) "Recreation" to exclude that portion now comprised in Badgingarra Lot 213 as surveyed on Land Administration Diagram 89716 and of its area being reduced to 21.192 5 hectares accordingly.

Public Plan: Badgingarra Reg and Townsite North, Brand Highway.

DOLA File 2824/988.

Reserve No. 24826 (Jandakot Agricultural Area) "Recreation" to comprise Jandakot Agricultural Area Lot 458 as recalculated on Original Plan 11122 and of its area being reduced to 46.128 6 hectares accordingly.

Public Plan: Perth 1:2 000 14.10 and 14.11 Dundee Street.

DOLA File 3513/957 V3.

Reserve No. 25442 (at Denham) "Caravan Park and Camping" to comprise Denham Lot 273 as surveyed on Land Administration Plan 17692 and of its area being increased to 3.979 9 hectares accordingly.

Public Plan: Denham 1:2 000 39.10 and 39.11 Freycinet Street.

DOLA File 2107/976.

Reserve No. 34679 (Swan Locations 9625, 11289, 11387 and 11388) "Public Recreation" to include Swan Location 11529 (formerly portion of Swan Location 3344 and being Lot 159 on Plan 16701) and of its area being increased to 4.533 0 hectares accordingly.

Public Plan: Perth 1:2 000 BG34/24.33 Natham Square.

DOLA File 1540/965.

Reserve No. 28472 (Cockburn Sound District) "Administrative and Civic Centre" to comprise Cockburn Sound Location 3062 as surveyed on Land Administration Diagram 89839 in lieu of Location 2034 and of its area being increased to 9 264 square metres accordingly.

Public Plan: Mandurah BG 33 1:2 000 5.01 Mandurah Terrace.

DOLA File 765/978.

Reserve No. 35613 (Canning Locations 3053, 3207, 3208, 3211 and 3217) "Public Recreation" to include Canning Locations 3713 and 3717 (formerly portions of Canning Location 31 being Lots 110 and 142 respectively on Plan 12992) and of its area being increased to 2.904 1 hectares accordingly.

Public Plan: Perth 1:2 000 BG34/23.02 Albany Highway.

DOLA File 6723/926.

Reserve No. 19755 (Williams District) "Water" to exclude that portion now comprised in Tincurrin Lot 23 the subject of Land Administration Diagram 88811 and of its area being reduced to 9.543 6 hectares accordingly.

Public Plan: Tincurrin Townsite and Harrismith SW 1:25 000 Road No. 5736.

DOLA File 8045/922.

Reserve No. 19054 (Roe District) "Water Supply" to comprise Roe Locations 871 and 1030 as surveyed on Original Plan 2861 and of its area remaining unaltered accordingly.

Public Plan: Newdegate 1:50 000 Whurr Dam Road.

DOLA File 4788/913.

Reserve No. 15351 (Melbourne Location 2763) "Water" to exclude those portions now comprised in Pithara Lot 109 and the area coloured dark brown on Land Administration Diagram 89505 and of its area being reduced to 12.232 7 hectares accordingly.

Public Plan: Pithara Townsite, Pearn Road.

A. A. SKINNER, Acting Executive Director.

LA901

LAND ACT 1933

CHANGE OF PURPOSE OF RESERVES

Made by His Excellency the Governor under section 37.

The purpose of the following reserves have been changed.

DOLA File 4536/957.

Reserve No. 24974 (Esperance Lots 18 and 308) being changed from "Office Site" to "Government Requirements".

(Public Plan: Esperance 1:2 000 16.13 Dempster Street.)

DOLA File 3545/976.

Reserve No. 34415 (Plantagenet Location 7299) being changed from "Gravel" to "Go-Kart Track" (Public Plan: Redmond SE 1:25 000 Norton Road.)

DOLA File 1361/975.

Reserve No. 33292 (Canning Location 976) being changed from "Park and Recreation" to "Use and Requirements of the City of Gosnells".
(Public Plan: Perth 1:2 000 BG 34/19.10 Harpenden Street.)

DOLA File 1640/08.

Reserve No. 11320 (Avon Location 10180) being changed from "Flora and Fauna" to "Conservation of Flora and Fauna".
(Public Plan: Pingelly NE 1:25 000.)

DOLA File 1372/977.

Reserve No. 34650 (Leeman Lot 322) being changed from "Government Requirements" to "Aged Persons Homes".
(Public Plan: Leeman 1:2 000 39.05 Morcombe Road.)

DOLA File 2527/968.

Reserve No. 34089 (Exmouth Lot 1115) being changed from "Small Boats Harbour" to "Harbour Purposes".
(Public Plan: Exmouth Regional 1:10 000 and 1:2 000 15.11 Murat Road.)

DOLA File 3346/969.

Reserve No. 32597 (Plantagenet Locations 7247, 7421 and 7423) being changed from "Recreation" to "Public Recreation".
(Public Plan: Albany and Environs 1:2 000 BK25/10.40 Queen Street and Marine Terrace.)

DOLA File 1568/964.

Reserve No. 28111 (Plantagenet Location 7030) being changed from "Recreation" to "Public Recreation".
(Public Plan: Albany and environs 1:2 000 Bk:25/14.37 off La Perouse CT.)

DOLA File 1643/958.

Reserve No. 25193 (Canning Location 1637) being changed from "Public Utility" to "Senior Citizens Centre".
(Public Plan: Perth 1:2 000 18.20 Elshaw Street.)

DOLA File 4598/22.

Reserve No. 24554 (Avon Location 27857) being changed from "Conservation of Flora" to "Conservation of Flora and Fauna".
(Public Plan: Bendering 1:50 000.)

A. A. SKINNER, Acting Executive Director.

LB201

**LAND ACT 1933
CANCELLATION OF RESERVES**

Made by His Excellency the Governor under section 37.

The following reserves have been cancelled.

DOLA File 2343/980.

Reserve No. 36786 (Port Hedland Lot 5282) "Use and Requirements of the Government Employees Housing Authority".
(Public Plan: South Hedland 1:2 000 25.22 Yanderra Crescent.)

DOLA File 2301/988.

Reserve No. 41505 (Kwinana Lot 270) "Use and Requirements of the Western Australian Development Corporation".

(Public Plan: Peel 1:10 000 3.6 Wellard Road.)

DOLA File 3348/990.

Reserve No. 41457 (Denmark Lot 1018) "Use and Requirements of the Shire of Denmark".

(Public Plan: Denmark 1:2 000 21.12 Scotsdale Road.)

DOLA File 295/945.

Reserve No. 22788 (Perth Lot 747) "Hallsite (R.S.S. and A.I.L.A.)".

(Public Plan: Perth 1:2 000 13.21 Angelo Street.)

DOLA File 3757/981.

Reserve No. 37879 (Sussex Location 4766) "Public Recreation".

(Public Plan: Molloy Island Locality Sheet 2.)

DOLA File 3779/977.

Reserve No. 37719 (Sussex Locations 4758 and 4761) "Public Recreation".

(Public Plan: Molloy Island Locality Sheets 1 and 2.)

DOLA File 885/898.

Reserve No. 2230 (Busselton Lots 174 and 339) "Railway Purposes".

(Public Plan: Busselton 1:2 000 25.36 Stanley Street.)

DOLA File 3029/990.

Reserve No. 41496 (Kwinana Lot 282) "Use and Requirements of the Town of Kwinana".

(Public Plan: Peel 1:2 000 09.33 Rollings Crescent.)

DOLA File 6345/910.

Reserve No. 12926 (Leonora Lot 881) "Hall Site (Salvation Army)".

(Public Plan: Leonora Sheet 2 Rochester Street.)

DOLA File 2193/979.

Reserve No. 36446 (Roe Location 3023) "Government Requirements".

(Public Plan: Magdhaba 1:50 000 Mallee Road.)

DOLA File 3241/990.

Reserve No. 10179 (Cunderdin Lots 214, 215 and 216) "Excepted from Sale".

(Public Plan: Cunderdin Townsite 1:2 000 15.19 Edberg Street.)

DOLA File 1025/971.

Reserve No. 31860 (Canning Location 3004) "Use and Requirements of the Minister for Works".

(Public Plan: Perth 1:2 000 17.18 & 17.19 Mills Street.)

DOLA File 1261/912.

Reserve No. 11377 (Broome Lots 586 and 632) "Educational Endowment".

(Public Plan: Broome 1:2 000 30.15 Herbert Street.)

DOLA File 2472/988.

Reserve No. 41578 (Rockingham Lot 91) "Use and Requirements of the Minister for Works".
(Public Plan: Peel 1:2 000 6.29 Kent Street.)

DOLA File 2892/966.

Reserve No. 25827 (Rockingham Lots 93 and 95) "Use and Requirements of the Minister for Works".
(Public Plan: Peel 1:2 000 6.29 and 6.30 Kent Street.)

DOLA File 1774/960.

Reserve No. 26241 (Roe Location 2875) "Bulk Grain Terminal".
(Public Plan: Mount Walker 1:50 000 Hyden Road.)

LB601

LAND ACT 1933

Notice of Intention to Grant a Lease

It is hereby notified that it is intended to grant a Special Lease over Dampier Location 290 to Pender Aboriginal Corporation under section 116 of the Land Act for a term of 50 years for the purpose of "Use and Benefit of Aboriginal Inhabitants".

A. A. SKINNER, Acting Executive Director,
Department of Land Administration.

LB602

LAND ACT 1933

Notice of Intention to Grant a Lease

It is hereby notified that it is intended to grant a Special Lease over Dampier Location 297 to Djarindjin Aboriginal Corporation under section 116 of the Land Act for a term of 50 years for the purpose of "Use and Benefit of Aboriginal Inhabitants".

A. A. SKINNER, Acting Executive Director,
Department of Land Administration.

LB603

LAND ACT 1933

Notice of Intention to Grant a Lease

It is hereby notified that it is intended to grant a Special Lease over Dampier Location 289 to Gurlbarlin Aboriginal Corporation under section 116 of the Land Act for a term of 50 years for the purpose of "Use and Benefit of Aboriginal Inhabitants".

A. A. SKINNER, Acting Executive Director,
Department of Land Administration.

LOCAL GOVERNMENT

LG401

CEMETERIES ACT 1986

Municipality of the Shire of Nannup

By-laws Relating to Public Cemeteries

It is hereby notified for public information that in accordance with section 53 of the Cemeteries Act 1986, the Shire of Nannup did by resolution at a meeting held on 28th June 1990, fix the undermentioned fees and charges.

Schedule A

Shire of Nannup

Scale of Fees and Charges Payable to the Council

Grave digging fees—	\$
For sinking the grave of all persons ten years of age and over to a depth of 1.8 metres	150.00
For sinking the grave of any child under the age of ten years	90.00
For sinking the grave of any stillborn child	50.00

	\$
Deeper than 1.8 metres—	
For each additional 0.3m or part thereof	20.00
On application for a Form of Grant of Right of Burial for—	
Land—	
2.4 metres x 1.2 metres	20.00
2.4 metres x 1.8 metres	30.00
2.4 metres x 2.4 metres	40.00
2.4 metres x 3.7 metres	50.00
Extra charges for—	
(a) Interment without due notice under By-law 5	25.00
(b) Interment not in usual hours as prescribed by By-laws 11 and 12	25.00
(c) Late arrival at Cemetery gates under By-law 13	5.00
(d) Each interment on a Saturday, Sunday or a Public Holiday	100.00
Other charges—	
For removing monument etc. from a grave prior to re-opening	15.00
Permission to erect headstone, kerbing or monument	10.00
Permission to erect any name plate	5.00
Registration of Transfer of Form of Grant or Right of Burial	5.00
Copy of Grant of Right of Burial	5.00
Grave number plate	5.00
Undertaker's annual license fee	20.00
Undertaker's single license fee for one interment	5.00
Permission to construct a brick grave	10.00
Permission to construct a vault	10.00
Interment of ashes	25.00
For interment of ashes in niche wall—	
Single (plus plaque)	50.00
For interment of ashes in Rose Garden—	
Single (including numbered plaque)	50.00
Dedicated Memorial Rose Bush—	
Single (plus plaque)	150.00
Partner (plus plaque)	50.00

Dated this 27th day of September 1990.

The seal of the Shire of Nannup was fixed in the presence of—

J. R. A. BROCKMAN, President.
D. F. BOULTER, Shire Clerk.

LG402

BUSH FIRES ACT 1954

Shire of Kondinin

Fire Control Officer

It is hereby notified for public information that Mr Anthony Biglin has been appointed Fire Control Officer for the Shire of Kondinin.

The appointment of Stanley James Pond is hereby cancelled.

M. J. JONES, Shire Clerk.

LG403

DOG ACT 1976

SHIRE OF ALBANY

It is hereby notified for public information that the following person has been appointed as a Registration Officer under the provisions of the Dog Act 1976 for the Municipality of the Shire of Albany—

Robert William Shanhun.

The appointment of Alan Frank Mascall is hereby cancelled.

D. J. CUNNINGHAM, Shire Clerk.

LG404

LOCAL GOVERNMENT ACT 1960
SHIRE OF NORTHAMPTON

It is notified for public information that the Shire of Northampton at its ordinary meeting held on 15 March 1991 resolved pursuant to section 245A (8) of the Local Government Act 1960 that the annual charge to be imposed on each owner or occupier of land within the municipality on which there is a swimming pool, to meet the estimated cost of carrying out inspections shall be \$10.

C. J. PERRY, Shire Clerk.

LG405

City of South Perth

Notice is hereby given that the appointment of Mr Kerry James Blackmore as an authorised officer under the following Acts and Regulations is revoked effective from 1 March 1991—

Parking Facilities By-law No. 5
Public Reserves By-law No. 1
Litter Act and Regulations
Control of Vehicles (Off-Road Area) Act
Dog Act

L. E. MANN, Acting Chief Executive/Town Clerk.

LG901

LOCAL GOVERNMENT ACT 1960
NOTICE OF INTENTION TO BORROW
Shire of Wyalkatchem

Proposed Loan No. 60 of \$48 000

Pursuant to section 610 of the Local Government Act the Council of the Shire of Wyalkatchem hereby gives notice that it proposes to borrow by the sale of debenture \$48 000 for a period of five years repayable at the Office of the Council by ten equal half year instalments.

Purpose—Doctors' Residence Extension.

Plans and specifications as required under section 609 of the Act are available for inspection at the Office of the Council for 35 days from the date of publication of this notice.

H. R. REILLY, President.
M. J. FITZPATRICK, Shire Clerk.

LG902

LOCAL GOVERNMENT ACT 1960
NOTICE OF INTENTION TO BORROW
City of Perth

Proposed Loan (No. 156) of \$2 000 000

Pursuant to section 610 of the Local Government Act 1960, the Council of the City of Perth hereby gives notice of its intention to borrow money to be secured by the sale of a debenture, repayable to the Western Australian Treasury Corporation on the following terms and conditions—

Amount —\$2 000 000 (two million dollars)
Repayment —Quarterly instalments of principal and interest
Purpose —Part funding for the construction of a new works depot on Council owned land situated adjacent to Roberts Road, Osborne Park.

Plans, specifications and estimates of costs of such works will be available for inspection by ratepayers for a period of thirty-five days from the date of publication of this notice at the office of the Chief Executive/Town Clerk, Council House, 27 St George's Terrace, Perth, between the hours of 10.00 am and 4.00 pm, Monday to Friday, excluding public holidays.

C. F. HOPKINS, Lord Mayor.
R. F. DAWSON, Chief Executive/Town Clerk.

MAIN ROADS

MA501

MRD 42-32-E.

MAIN ROADS ACT 1930; PUBLIC WORKS ACT 1902
NOTICE OF INTENTION TO TAKE OR RESUME LAND

The Minister for Works hereby gives notice, in accordance with the provisions of Section 17(2) of the Public Works Act 1902 that it is intended to take or resume under Section 17(1) of that Act the pieces or parcels of land described in the Schedule hereto and being all in the Manjimup District, for the purpose of the following public works namely, widening and realignment of the South West Highway (SLK Section 114.30-114.60) and that the said pieces or parcels of land are marked off on Diagram 78829 which may be inspected at the office of the Commissioner of Main Roads, Waterloo Crescent, East Perth.

Schedule

No.	Owner or Reputed Owner	Occupier or Reputed Occupier	Description	Area (Approx)
1.	Chris Stoiche and John Stoiche	Hon. Minister for Works	Portion of Nelson Location 1024 and being part of Lot 11 now contained in Diagram 78829 and being part of the land contained in Certificate of Title Volume 1718 Folio 497.	901m ²

Dated this 25th day of March 1991.

D. R. WARNER, Director Administration and Finance,
Main Roads Department.

MINES

MN301

EXPLOSIVES AND DANGEROUS GOODS ACT 1961
EXPLOSIVES AND DANGEROUS GOODS (AUTHORIZED EXPLOSIVES)
AMENDMENT ORDER 1991

Made by the Minister for Mines under section 14.

Citation

1. This Order may be cited as the *Explosives and Dangerous Goods (Authorized Explosives) Amendment Order 1991*.

Commencement

2. This Order shall take effect on and from the day on which notice of this Order is published in the *Government Gazette*.

Principal Order varied

3. The Schedule to the *Explosives and Dangerous Goods (Authorized Explosives) Order 1988** is varied under the heading "Classification 1.1D" by inserting in their appropriate alphabetical positions the following—

" (0241) Detalite (DWL)	(ZZ)
(0065) Special 18AA Detonating Cord (DWL)	(ZZ)
(0241) Tovex Extra Plus 40 (DWL)	(ZZ) "

[*Published in the Gazette on 13 May 1988 at pp. 1634-1640. For amendments to 8 January 1991 see page 227 of 1989 Index to Legislation of Western Australia and the Gazettes of 6 July, 27 July, 10 August, 21 September, 5 and 19 October and 16 and 23 November 1990.]

JEFF CARR, Minister for Mines.

MN401

MINING ACT 1978

NOTICE OF APPLICATION FOR AN ORDER FOR FORFEITURE

Department of Mines.

In accordance with Regulation 49 (2) (c) of the Mining Act 1978, notice is hereby given that the licences are liable to forfeiture under the provisions of section 96 (1) (a) for breach of covenant, *viz.* non payment of rent.

Warden.

To be heard in the Warden's Court Kununurra on the 2nd May 1991.

Kimberley Mineral Field

P80/954—Aldercrown Limited.

P80/1156—Kataba PL.

P80/1165—S. J. Lillyman and A. G. Ware.

MN402

MINING ACT 1978

Notice of Application for an Order for Forfeiture

Department of Mines,
Leonora.

In accordance with Regulation 49 (2) (c) of the Mining Act 1978, notice is hereby given that the following licences are liable to forfeiture under the provisions of section 96 (1) (a) for breach of covenant, *viz.* non-payment of rent.

C. D. ROBERTS, Warden.

To be heard in the Warden's Court at Leonora on the 24th April, 1991.

EAST MURCHISON MINERAL FIELD

Lawlers District

Prospecting Licences

P36/598—Hodges, Edward George; Mathews, Warren Patrick.

P36/997—McKnight, Russell Geoffrey; Sullivan, James Noel.

P36/998—McKnight, Russell Geoffrey; Sullivan, James Noel.

P36/999—McKnight, Russell Geoffrey; Sullivan, James Noel.

MOUNT MARGARET MINERAL FIELD

Mount Malcolm District

Prospecting Licences

P37/2219—Rose, Frederick Raymond; Rose, Stephen David.

P37/3043—Butchart, Robert Gordon; Wierobiej, Edward Henryk.

P37/3229—Andrews, Terrence William.

P37/3565—Hurley, James Anthony; Lewis, David Harry; Vlaming Holdings Pty. Ltd.

P37/3566—Hurley, James Anthony; Lewis, David Harry; Vlaming Holdings Pty. Ltd.

P37/3597—Ashton Gold Mines Pty. Ltd.; CBM Nominees Pty. Ltd.

P37/3598—Ashton Gold Mines Pty. Ltd.; CBM Nominees Pty. Ltd.

P37/3599—Ashton Gold Mines Pty. Ltd.; CBM Nominees Pty. Ltd.

P37/3600—Ashton Gold Mines Pty. Ltd.; CBM Nominees Pty. Ltd.

P37/3601—Ashton Gold Mines Pty. Ltd.; CBM Nominees Pty. Ltd.

MOUNT MARGARET MINERAL FIELD

Mount Morgans District

Prospecting Licences

P39/1194—Haoma North West NL.

P39/1195—Haoma North West NL.

P39/1201—Haoma North West NL; Murray Resources Ltd.

P39/1202—Haoma North West NL; Murray Resources Ltd.

P39/1203—Haoma North West NL; Murray Resources Ltd.

P39/1205—Haoma North West NL; Murray Resources Ltd.

P39/1206—Haoma North West NL; Murray Resources Ltd.

P39/1207—Haoma North West NL; Murray Resources Ltd.

P39/1208—Haoma North West NL; Murray Resources Ltd.

P39/1209—Haoma North West NL; Murray Resources Ltd.

P39/1210—Haoma North West NL; Murray Resources Ltd.

P39/1211—Haoma North West NL; Murray Resources Ltd.

P39/2304—Halloran, Wayne Vincent; Prugnoli, Peter Ben.

NORTH COOLGARDIE MINERAL FIELD

Niagara District

Prospecting Licences

P40/895—French, Andrea Irene.

P40/913—Plant, Roger James.

P40/914—Plant, Roger James.

P40/915—Plant, Roger James.

PLANNING AND URBAN DEVELOPMENT**PD401****TOWN PLANNING AND DEVELOPMENT ACT 1928
SCHEME AMENDMENT AVAILABLE FOR INSPECTION***City of Mandurah*

Town Planning Scheme No. 1A—Amendment No. 169

Ref: 853/6/13/9, Pt 169.

Notice is hereby given that the City of Mandurah has prepared the abovementioned scheme amendment for the purpose of—

Rezoning Lot 550 Cockburn Sound Location 16, Gordon Road, Mandurah from Residential 1 Zone (single housing) with a residential density coding of R15, to Community Purpose Zone (Primary School and High School) in accordance with the Scheme Amendment Map; and remove the residential density code from Lot 550, in accordance with the Residential Planning Codes Scheme Amendment Map.

Plans and documents setting out and explaining the scheme amendment have been deposited at Council Offices, Mandurah Terrace, Mandurah and at the Department of Planning and Urban Development, Albert Facey House, 469-489 Wellington Street, Perth, and will be available for inspection during office hours up to and including 9 May, 1991.

Submissions on the scheme amendment should be made in writing on Form No. 4 and lodged with the undersigned on or before 9 May, 1991.

This amendment is available for inspection in order to provide an opportunity for public comment and it should not be construed that final approval will be granted.

K. W. DONOHOE, Town Clerk.

PD402**TOWN PLANNING AND DEVELOPMENT ACT 1928
SCHEME AMENDMENT AVAILABLE FOR INSPECTION***Shire of Bridgetown-Greenbushes*

Town Planning Scheme No. 4—Amendment No. 8

Ref: 853/6/5/4, Pt. 8.

Notice is hereby given that the Shire of Bridgetown-Greenbushes has prepared the abovementioned scheme amendment for the purpose of—

1. Rezoning Lots 3 and 4 Nelson Loc 199 May Road, Bridgetown from 'Rural 2' to 'Special Rural';
2. Including the subject land in Schedule 3 of the Scheme Text—Special Rural Zones, along with appropriate subdivision, land use and development controls.

Plans and documents setting out and explaining the scheme amendment have been deposited at Council Offices, Corner of Hampton and Steere Streets, Bridgetown and at the Department of Planning and Urban Development, Albert Facey House, 469-489 Wellington Street, Perth, and will be available for inspection during office hours up to and including May 2, 1991.

Submissions on the scheme amendment should be made in writing on Form No. 4 and lodged with the undersigned on or before May 2, 1991.

This amendment is available for inspection in order to provide an opportunity for public comment and it should not be construed that final approval will be granted.

K. L. HILL, Shire Clerk.

PD403

**TOWN PLANNING AND DEVELOPMENT ACT 1928
SCHEME AMENDMENT AVAILABLE FOR INSPECTION**

Shire of Busselton

Town Planning Scheme No. 5—Amendment No. 186

Ref: 853/6/6/6, Pt. 186.

Notice is hereby given that the Shire of Busselton has prepared the abovementioned scheme amendment for the purpose of—

1. Rezoning Lots 37 of Busselton Suburban Lot 4 Rosemary Drive, Busselton from 'Single Residential' to 'Restricted Use'.
2. Amending the Scheme Text by adding to 'Appendix V—Restricted Use Zones' Lot 37 Rosemary Drive, Busselton and imposing the R30 development standards of the Residential Planning Codes.

Plans and documents setting out and explaining the scheme amendment have been deposited at Council Offices, Southern Drive, Busselton and at the Department of Planning and Urban Development, Albert Facey House, 469-489 Wellington Street, Perth, and will be available for inspection during office hours up to and including May 2, 1991.

Submissions on the scheme amendment should be made in writing on Form No. 4 and lodged with the undersigned on or before May 2, 1991.

This amendment is available for inspection in order to provide an opportunity for public comment and it should not be construed that final approval will be granted.

I. STUBBS, Shire Clerk.

PD404

**TOWN PLANNING AND DEVELOPMENT ACT 1928
SCHEME AMENDMENT AVAILABLE FOR INSPECTION**

Shire of Busselton

Town Planning Scheme No. 5—Amendment No. 188

Ref: 853/6/6/6, Pt. 188.

Notice is hereby given that the Shire of Busselton has prepared the abovementioned scheme amendment for the purpose of—

1. Rezoning Lots 26 being portion of Sussex Location 731 Caves Road, Yallingup from "Intensive Farming" to "General Farming" with the "Additional Use—Residential Building".
2. Extending Appendix IV—Additional Use Zone to include the above land.

Plans and documents setting out and explaining the scheme amendment have been deposited at Council Offices, Southern Drive, Busselton and at the Department of Planning and Urban Development, Albert Facey House, 469-489 Wellington Street, Perth, and will be available for inspection during office hours up to and including May 9, 1991.

Submissions on the scheme amendment should be made in writing on Form No. 4 and lodged with the undersigned on or before May 9, 1991.

This amendment is available for inspection in order to provide an opportunity for public comment and it should not be construed that final approval will be granted.

I. STUBBS, Shire Clerk.

PD405

**TOWN PLANNING AND DEVELOPMENT ACT 1928
SCHEME AMENDMENT AVAILABLE FOR INSPECTION**

Shire of Donnybrook-Balingup

Town Planning Scheme No. 3—Amendment No. 16

Ref: 853/6/4/3, Pt. 16.

Notice is hereby given that the Shire of Donnybrook-Balingup has prepared the abovementioned scheme amendment for the purpose of rezoning Lot 8 Palmer Street, Donnybrook from "Rural—General Farming" to "Special Residential".

Plans and documents setting out and explaining the scheme amendment have been deposited at Council Offices, Bentley Street, Donnybrook and at the Department of Planning and Urban Development, Albert Facey House, 469-489 Wellington Street, Perth, and will be available for inspection during office hours up to and including 2 May 1991.

Submissions on the scheme amendment should be made in writing on Form No. 4 and lodged with the undersigned on or before 2 May 1991.

This amendment is available for inspection in order to provide an opportunity for public comment and it should not be construed that final approval will be granted.

J. R. ATTWOOD, Shire Clerk.

PD406

**TOWN PLANNING AND DEVELOPMENT ACT 1928
SCHEME AMENDMENT AVAILABLE FOR INSPECTION**

Shire of Serpentine-Jarrahdale

Town Planning Scheme No. 2—Amendment No. 3

Ref: 853/2/29/3, Pt. 3.

Notice is hereby given that the Shire of Serpentine-Jarrahdale has prepared the abovementioned scheme amendment for the purpose of—

- (a) rezoning Lots 204, 205 and 206 Abernethy Road, Byford, from Rural Zone to Special Rural Zone.
- (b) adding to Appendix 4—Special Rural Zone a new Locality “Hopkinson Road”, with accompanying Provisions.

Plans and documents setting out and explaining the scheme amendment have been deposited at Council Offices, 6 Paterson Street, Mundijong and at the Department of Planning and Urban Development, Albert Facey House, 469-489 Wellington Street, Perth, and will be available for inspection during office hours up to and including 9 May 1991.

Submissions on the scheme amendment should be made in writing on Form No. 4 and lodged with the undersigned on or before 9 May 1991.

This amendment is available for inspection in order to provide an opportunity for public comment and it should not be construed that final approval will be granted.

N. D. FIMMANO, Shire Clerk.

PD407

**TOWN PLANNING AND DEVELOPMENT ACT 1928
SCHEME AMENDMENT AVAILABLE FOR INSPECTION**

Town of Cottesloe

Town Planning Scheme No. 2—Amendment No. 13

Ref: 853/2/3/5, Pt. 13.

Notice is hereby given that the Town of Cottesloe has prepared the abovementioned scheme amendment for the purpose of extending the existing provisions allowing Council to accept cash in lieu of car parking spaces within the Hotel Zone.

Plans and documents setting out and explaining the scheme amendment have been deposited at Council Offices, 109 Broome Street, Cottesloe and at the Department of Planning and Urban Development, Albert Facey House, 469-489 Wellington Street, Perth, and will be available for inspection during office hours up to and including May 9, 1991.

Submissions on the scheme amendment should be made in writing on Form No. 4 and lodged with the undersigned on or before May 9, 1991.

This amendment is available for inspection in order to provide an opportunity for public comment and it should not be construed that final approval will be granted.

R. PEDDIE, Town Clerk.

PD501

**TOWN PLANNING AND DEVELOPMENT ACT 1928
APPROVED TOWN PLANNING SCHEME AMENDMENT**

City of Canning

Town Planning Scheme No. 16—Amendment No. 580

Ref: 853/2/16/18, Pt. 580.

It is hereby notified for public information, in accordance with section 7 of the Town Planning and Development Act 1928 that the Hon Minister for Planning approved the City of Canning Town Planning Scheme Amendment on March 20, 1991 for the purpose of rezoning Barracuda Reserve and Hilltop Reserve from “Single Residential Class 3” to Reserve for “Local Park and Recreation”.

S. W. CLARKE, Mayor.

I. F. KINNER, Town Clerk.

PD502

TOWN PLANNING AND DEVELOPMENT ACT 1928
APPROVED TOWN PLANNING SCHEME AMENDMENT

City of Canning

Town Planning Scheme No. 38—Amendment No. 1

Ref: 853/2/16/42, Pt 1.

It is hereby notified for public information, in accordance with Section 7 of the Town Planning and Development Act 1928 that the Hon Minister for Planning approved the City of Canning Town Planning Scheme Amendment on March 20, 1991 for the purpose of making the following text alterations—

Insert new clauses 6.7.3(g) and 7.7, as follows—

- “ 6.7.3(g)—the contribution of an owner under this clause shall be made within 60 days of the delivery to that owner of the notice containing the information in items (a) to (f), provided the notice also contains demand for such payment.

7.7 Recovery Costs

Any contribution to costs which becomes payable by an owner under Clause 6.6 or 6.7 and any interest thereon, in addition to any other method of payment applicable under this Scheme, may be recovered by civil action in a Court of competent jurisdiction. In any event, the obligation to make a contribution under this Scheme shall be a charge on the land of the owner contained within the Scheme Area in favour of the Council. ”

S. W. CLARKE, Mayor.

I. F. KINNER, Town Clerk.

PD503

TOWN PLANNING AND DEVELOPMENT ACT 1928
APPROVED TOWN PLANNING SCHEME AMENDMENT

City of Mandurah

Town Planning Scheme No. 1A—Amendment No. 148

Ref: 853/6/13/9, Pt 148.

It is hereby notified for public information, in accordance with Section 7 of the Town Planning and Development Act 1928 that the Hon Minister for Planning approved the City of Mandurah Town Planning Scheme Amendment on March 20, 1991 for the purpose of—

1. Rezoning Part Lot 5 of Cockburn Sound Location 16 on Plan 17334 from “Residential 1” (Single Residential) to “Residential 3” (Group Residential).
2. Rezoning Part Lot 143 of Cockburn Sound Location 16 on Plan 2086 from “Residential 1” (Single Residential) to “Residential 3” (Group Residential).
3. Rezoning Part Lot 501 of Cockburn Sound Location 16 on Diagram 64446 from “Residential 1” (Single Residential) to “Residential 3” (Group Residential).

B. P. CRESSWELL, Mayor.

K. W. DONOHOE, Town Clerk.

PD504

TOWN PLANNING AND DEVELOPMENT ACT 1928
APPROVED TOWN PLANNING SCHEME AMENDMENT

City of Wanneroo

Town Planning Scheme No. 1—Amendment No. 541

Ref: 853/2/30/1, Pt 541.

It is hereby notified for public information, in accordance with Section 7 of the Town Planning and Development Act 1928 that the Hon Minister for Planning approved the City of Wanneroo Town Planning Scheme Amendment on March 20, 1991 for the purpose of amending the Residential Density Code Map to code two sites within Lot 31 Connolly Drive, Merriwa, R40.

G. A. MAJOR, Acting Mayor.

R. F. COFFEY, Town Clerk.

PD505

TOWN PLANNING AND DEVELOPMENT ACT 1928
APPROVED TOWN PLANNING SCHEME AMENDMENT

Shire of Bridgetown-Greenbushes

Town Planning Scheme No. 3—Amendment No. 7

Ref: 853/6/5/3, Pt. 7.

It is hereby notified for public information, in accordance with section 7 of the Town Planning and Development Act 1928 that the Hon Minister for Planning approved the Shire of Bridgetown-Greenbushes Town Planning Scheme Amendment on March 20, 1991 for the purpose of—

- (i) Rezoning Pt Nelson Loc 1010, Pt Bridgetown Lot 580, 581, 582, 583, 764, Bridgetown Lots 758 and 761 Brockman Highway, from Rural to Special Rural as shown on the amending map.
- (ii) Rezoning Pt Sublot 1; Pt Nelson Loc 1010, Pts Bridgetown Lots 579, 580 and 765 from Rural to Special Use as shown on the amending map.
- (iii) Rezoning Part Nelson Loc 1010 from Rural Zone to Parks and Recreation Reserve.
- (iv) Amending the Scheme Map accordingly.
- (v) Adding to Schedule 1—Special Rural Zone, the following—

Specified Zone	Provisions to apply to zone
Special Rural Zone C Brockman Highway, Bridgetown.	<p>(1) Submission to be generally in accordance with the plan for the zone adopted by Council dated 25 May 1990.</p> <p>(2) Uses permitted within the zone are—</p> <ul style="list-style-type: none"> • Residential (Single House) • Rural Use • Home Occupation • Public Utility <p>Other uses not permitted unless with the consent of Council.</p> <p>(3) Buildings on a Lot shall be contained within the building envelopes shown on the approved plan.</p> <p>(4) The following provisions shall apply to a minimum 10 metre wide stream protection area measured outwards from the top of both banks of the watercourse which traverses the subject land:</p> <ol style="list-style-type: none"> (a) No new dams or artificial retention of flow, pumping, diversion of water or modification to stream course, bed or banks without Water Authority approval. (b) The activities of stock to be controlled, such that problems of erosion pollution and vegetation degradation do not occur. (c) A no spray (pesticide/herbicide), non cultivation and non nitrogenous fertiliser application buffer of 50 metres from the stream protection area, shall be established on all land within the amendment area. The no spray requirement will not preclude carrying out of noxious weed control in accordance with Agricultural Protection Board requirements. <p>(5) A tree planting programme being prepared in accordance with provision 4.5.1 of Town Planning Scheme No. 4 up until or during the amendment's advertising period and implemented prior to subdivision.</p>

- (vi) Adding to Schedule 2—Special Use Zones, the following—

Description of Use	Permitted Uses and Conditions of Use
Pt Nelson Loc 1010	Restaurant, Tourist Accommodation.
Pt Bridgetown Sublot 1	Camping ground, chalets.
Pt Bridgetown Lots 579, 580 and 765	Development to be in accordance with overall plan approved by Council, and inconformity with relevant by-laws and Scheme provisions.

D. REID, President.
K. L. HILL, Shire Clerk.

PD506

TOWN PLANNING AND DEVELOPMENT ACT 1928
APPROVED TOWN PLANNING SCHEME AMENDMENT

Shire of Busselton

Town Planning Scheme No. 5—Amendment No. 178

Ref: 853/6/6/6, Pt. 178.

It is hereby notified for public information, in accordance with section 7 of the Town Planning and Development Act 1928 that the Hon Minister for Planning approved the Shire of Busselton Town Planning Scheme Amendment on 20 March 1991 for the purpose of rezoning Lot 32 Kent Street, corner Gale Street portion of Sussex Location 5, Busselton from "Single Residential" to "Group Residential" as depicted on the Scheme Amendment map.

J. R. COOPER, President.
I. STUBBS, Shire Clerk.

PD507

TOWN PLANNING AND DEVELOPMENT ACT 1928
APPROVED TOWN PLANNING SCHEME AMENDMENTS

Shire of Kalamunda

Town Planning Scheme No. 2—Amendment Nos. 72 and 82

Ref: 853/2/24/16, Pts. 72 and 82.

It is hereby notified for public information, in accordance with section 7 of the Town Planning and Development Act 1928 that the Hon Minister for Planning approved the Shire of Kalamunda Town Planning Scheme Amendments on March 20, 1991 for the purpose of—

Amendment No. 72

1. Deleting Subdivisional Guide Plan No. 29 from the Scheme Text and inserting therein Subdivisional Guide Plan No. 29.1.
2. In Appendix C to the Scheme Text:
 - (i) in column (a) deleting:
"Special Rural Zone Area No. 29, Lots 213 and 214, Canning Location 3 and 12 Brentwood Road, Wattle Grove (First Brentwood Road Area)."
and inserting therein:
"Special Rural Zone Area No. 29, Lots 211 to 214 Canning Locations 3 and 12, Crystal Brook/Brentwood Roads, Wattle Grove."
 - (ii) in column (b) deleting reference to "Subdivisional Guide Plan No. 29" and inserting therein "Subdivisional Guide Plan No. 29.1".
3. Rezoning from Rural to Special Rural Lots 211 and 212 Canning Locations 3 and 12 Crystal Brook/Brentwood Roads, Wattle Grove, as depicted in the Scheme Amendment Map.

Amendment No. 82

1. Deleting Subdivisional Guide Plan No. 34 from the Scheme Text and inserting therein Subdivisional Guide Plan No. 34.1.
2. In Appendix C to the Scheme Text:
 - (i) in column (a) deleting:
"Special Rural Zone Area No. 34, Lots 12 and 13, Kelvin Road, Wattle Grove".
and inserting therein:
"Special Rural Zone Area No. 34, Part Lots 8 and 9, Lots 14 and 17, Part Lots 12 and 13 Canning Location 451, Kelvin Road, Wattle Grove."
 - (ii) in column (b) deleting reference to "Subdivisional Guide Plan No. 34" and inserting therein "Subdivisional Guide Plan No. 34.1".
 - (iii) in column (b) inserting:
"(4) In order to enhance the rural amenity of the land in areas Council considers deficient in tree cover it may require as a condition of any planning approval within Special Rural Zone Area No. 34 the planting of such trees and/or groups of trees and species as specified by the Council."
3. Rezoning from "Rural" to "Special Rural" Part Lots 8 and 9 Canning Location 451, Kelvin Road, Wattle Grove, as depicted in the Scheme Amendment Map.

W. L. TIELEMAN, President.
E. KELLY, Shire Clerk.

PD508

TOWN PLANNING AND DEVELOPMENT ACT 1928
APPROVED TOWN PLANNING SCHEME AMENDMENTS

Shire of Kalamunda

District Planning Scheme No. 2—Amendment No. 73

Ref: 853/2/24/16, Pt. 73.

It is hereby notified for public information, in accordance with section 7 of the Town Planning and Development Act 1928 that the Hon Minister for Planning approved the Shire of Kalamunda Town Planning Scheme Amendment on March 20, 1991 for the purpose of—

In the Scheme Text inserting in Appendix D "Schedule of Additional Uses" in the column headed "Particulars of Land" the following:

Particulars of Land	Additional Use
Rosemount Terrace, Lesmurdie Lot 73	<p>Professional Office in a Dwelling House</p> <p>The additional use is subject to:</p> <ul style="list-style-type: none"> (i) All office use activity being restricted to the existing house. (ii) No increase in floor space or extension to the existing building is permitted. (iii) All on-site advertising shall be non illuminated and limited to a sign not exceeding 600m x 600m which shall not be erected without prior approval of Council.

W. L. TIELEMAN, President.
E. H. KELLY, Shire Clerk.

PD509

TOWN PLANNING AND DEVELOPMENT ACT 1928
APPROVED TOWN PLANNING SCHEME AMENDMENT

Shire of Serpentine-Jarrahdale

Town Planning Scheme No. 2—Amendment No. 9

Ref: 853/2/29/3, Pt 9.

It is hereby notified for public information, in accordance with section 7 of the Town Planning and Development Act 1928 that the Hon. Minister for Planning approved the Shire of Serpentine-Jarrahdale Town Planning Scheme Amendment on March 20, 1991 for the purpose of—

Rezoning Peel Estate Lots 192, 193 and Pt. 194 situated on the north-western corner of Thomas and Kargotich Roads, Oakford and Lot 191 situated on the north-eastern corner of Thomas and Kargotich Roads, Oakford from "Rural" to "Special Rural" as depicted on the amending plans and adding to Appendix 4 of the Scheme Text as follows:

"16. "Kargotich Road" Peel Estate Lots 191, 192, 193 and Pt. 194 Kargotich and Thomas Roads, Oakford as depicted on the Scheme Map.

- 16.1 At the time of building application for each lot a landscaping plan of the site shall be submitted by the applicant to the satisfaction and specifications of the Council which shall show site contours, existing trees and stands of vegetation, those trees and vegetation to be removed and retained and proposals for tree planting and maintenance.
- 16.2 No indigenous vegetation and trees shall be destroyed or cleared except, but subject to the developer of the estate/landowner obtaining the prior consent in writing of the Council, where such vegetation is dead, diseased or where the clearing is required for the purpose of a firebreak, dwelling, outbuilding, fence, drainage systems and/or driveways.
- 16.3 The following setbacks shall apply unless otherwise approved by Council:
 - Front—20 metres
 - Side and Rear—15 metres
- 16.4 The Subdivider shall provide written notification to all purchasers of allotments within the subdivision of the existence and location of easements for drainage and SECWA purposes.
- 16.5 Access to be provided for fire fighting purposes to the lots from Thomas Road by way of gates with a minimum opening of 4.2 metres.
- 16.6 Fencing to be erected around mature trees to the satisfaction of the Council to prevent damage to trees from animals, such as horses, goats and cattle.

- 16.7 Signs, hoardings or advertisements shall not be erected without the prior written approval of the Council.
- 16.8 On-site effluent disposal systems servicing development on the lots shall be to the specifications and satisfaction of both the Local Authority and the Environmental Protection Authority. The use of "non-standard" effluent disposal systems may be required and in any event the following requirements shall be satisfied:
- (i) A 2 metre separation is achieved between the base of the leach drain and the highest recorded groundwater level;
 - (ii) At least a 100 metre horizontal separation is achieved between the disposal system and existing drains, water courses or water bodies;
 - (iii) The area around each effluent disposal system shall be planted with indigenous trees and shrubs by the landowners and may be maintained to the satisfaction of the Local Authority; and
 - (iv) Prevention of direct movement of wastewater and nutrient from the locality of each disposal area.
- 16.9 The land is situated within the Perth Groundwater Area and a well licence for a bore must be obtained from the Water Authority of Western Australia. The siting of bores shall be to the requirements of the Authority having regard to the location of any effluent disposal systems, water bodies, drains and neighbouring bores.
- 16.10 Stormwater drainage shall be contained on-site to the satisfaction and specifications of the Environmental Protection Authority and the Council. The developer of the estate shall obtain the approval of the Environmental Protection Authority, the Water Authority and the Council for drainage proposals prior to commencement of site works.
- 16.11 The drainage system shall not be altered without the prior approval of the Council. Council shall, when considering a request to obstruct or dam any part of the drainage system through a private property, have regard to the effects on the drainage system, impacts on the land and environment generally and shall consult with any agency deemed necessary prior to determining whether to approve the request.
- 16.12 The landowner shall be responsible for the establishment and maintenance of firebreaks to the specifications and satisfaction of the Council and any other fire prevention measures that may be required by the Council for the estate will be at the landowners cost in proportion of the landholdings to the whole of the estate.
- 16.13 The land for, and the provision of, an on-site static water facility of 50 000 litres capacity, fed by a bore and a windmill or suitable alternative for fire fighting purposes shall be provided by the developer of the estate free of cost to the Council. The location of the facility shall be to the satisfaction of both the Council and Bushfires Board and the facility shall be constructed to the specifications of the Bushfires Board.
- 16.14 The developer of the estate shall within the "Tree Planting Area" depicted on the Subdivisional Guide Plan, plant indigenous and native trees and shrubs of a species and at a density and distribution to be determined by the Council following consultation with the Environmental Protection Authority. Tree planting shall occur and be undertaken to the satisfaction of the Council prior to the endorsement by the State Planning Commission of Diagrams of Survey to create the lots depicted on the Subdivisional Guide Plan.
- 16.15 The developer of the estate shall maintain the trees and shrubs planted within the "Tree Planting Area" to the satisfaction of the Council until the land as a whole or in lots is sold. Thereafter the new landowner(s) shall be responsible for the maintenance and the replacement (if and where necessary) of those trees and shrubs planted by the developer to the satisfaction of the Council.
- 16.16 Within this Special Rural estate landuses other than a single residence, that are permitted or may be permitted by the Council pursuant to the Scheme shall only be permitted when the Council is satisfied following consultation with the Environmental Protection Authority that the landuse does not involve excessive nutrient application or the clearing of the land.
- 16.17 Notwithstanding Clause 5.9.6 (b) of the Scheme any residence and all other outbuildings shall only be constructed within the Building Envelope shown on the Subdivisional Guide Plan.
- 16.18 The keeping of horses, sheep, goats and other grazing animals shall be subject to the prior approval of the Council and these animals shall be restricted to the area within the Building Envelope. Approval to keep animals shall not exceed the stocking rates recommended by the Department of Agriculture for the applicable pasture type.
- Council may approve the grazing of animals outside of the Building Envelope provided that the Council is satisfied that nutrient input to the land can be controlled to the satisfaction of the Environmental Protection Authority and that such will not result in the removal or damage of the vegetation and trees or result in soil erosion and dust pollution. As a condition of approval the Council may require the animals to be stabled or corralled.
- Where in the opinion of the Council the continued presence of animals on any portion of land in the estate is likely to contribute, or is contributing to dust pollution or soil erosion, notice may be served on the owner of the said land, requiring the immediate removal of those animals specified in the notice for a period specified in the notice.

- 16.19 With the intention of preserving the existing natural vegetation and mature trees and preventing landuse practices detrimental to the amenity of the locality, the approval of the Council is required for any intensive agricultural pursuit. The Council will have regard to limits on stocking the limited groundwater resources, tree and vegetation preservation and the effects on the environment of the locality and residents of the estate when considering the application and may, should approval be granted, impose any conditions the Council deems fit and may modify or vary such conditions to take account of seasonal changes.
- 16.20 The land is situated within the catchment of the Peel-Harvey system where nutrient control through fertiliser application is to be promoted. Therefore the application, type and distribution of fertiliser to the land shall be subject to the prior approval of the Council who shall consult with the Environmental Protection Authority before any approval is granted."

F. SENIOR, President.
N. FIMMANO, Shire Clerk.

PD510

TOWN PLANNING AND DEVELOPMENT ACT 1928
APPROVED TOWN PLANNING SCHEME AMENDMENT
Shire of Swan

Town Planning Scheme No. 9—Amendment No. 109

Ref: 853/2/21/10, Pt. 109.

It is hereby notified for public information, in accordance with section 7 of the Town Planning and Development Act 1928, that the Hon Minister for Planning approved the Shire of Swan Town Planning Scheme Amendment on 20 March 1991, for the purpose of—

Rezoning land bordered by Toodyay Road, Adams Road, the western boundary of Lot 4 Adams Road, and the extension of that western boundary until it meets the northern boundary of Lot 24 Talbot Road, Lots 23 and 24 Talbot Road west of Jane Brook in the Red Hill/Wexcombe area from General Rural to Residential Development, as depicted on the plan accompanying this amendment.

C. M. GREGORINI, President.
E. W. LUMSDEN, Shire Clerk.

PD601 METROPOLITAN REGION TOWN PLANNING SCHEME ACT 1959
METROPOLITAN REGION SCHEME—S.33A AMENDMENT

Proposed Amendment for Exhibition and Comment

Various Lots between Brookton Highway and River Road, Kelmscott

No. 846/33A.

File: 833-2-1-3, Vol. 3.

Proposal

The purpose of the amendment is to correct several minor anomalies in the Metropolitan Region Scheme to bring zone and reservation boundaries into coincidence with cadastral boundaries.

Description

The effect of the proposed amendment on the Metropolitan Region Scheme is to exclude various lots between Brookton Highway and River Road, Kelmscott from the Rural Zone and include them in the Urban Zone as shown on Plan No. 4.1162.

Certificate

The State Planning Commission has certified that, in its opinion, the proposed amendment does not constitute a substantial alteration to the Metropolitan Region Scheme.

Exhibition

The proposed amendment will be exhibited for public comment during normal office hours at—

1. Office of the Department of Planning and Urban Development, 469-489 Wellington Street, Perth WA 6000.
2. J. S. Battye Library, Alexander Library Building, Cultural Centre, Francis Street, Northbridge WA 6000.
3. Office of the Municipality of the City of Gosnells, 2120 Albany Highway, Gosnells WA 6110.

Submissions

Submissions on the proposal are invited and may be made (in duplicate) on submission forms available at the offices listed above and lodged at—

The Town Planning Appeal Committee
Hyatt Centre
87 Adelaide Terrace
Perth WA 6000

Submissions must be lodged by 4.00 pm Friday, 31 May 1991.

GORDON G. SMITH, Secretary.

PD602

**METROPOLITAN REGION TOWN PLANNING SCHEME ACT 1959
METROPOLITAN REGION SCHEME—S.33A AMENDMENT****Proposed Amendment for Exhibition and Comment**

Various Lots between Crystaluna Drive and the Metropolitan Region Scheme Boundary, Singleton No. 844/33A. File: 833-2-1-3, Vol. 3.

Proposal

The purpose of the amendment is to correct several minor anomalies in the Metropolitan Region Scheme to bring zone and reservation boundaries into coincidence with cadastral boundaries.

Description

The effect of the proposed amendment on the Metropolitan Region Scheme is to transfer various portions of land between Crystaluna Drive and Metropolitan Region Scheme Boundary, Singleton between the Urban Deferred and Rural Zones as shown on Plan No. 4.1106.

Certificate

The State Planning Commission has certified that, in its opinion, the proposed amendment does not constitute a substantial alteration to the Metropolitan Region Scheme.

Exhibition

The proposed amendment will be exhibited for public comment during normal office hours at—

1. Office of the Department of Planning and Urban Development, 469-489 Wellington Street, Perth WA 6000.
2. J. S. Battye Library, Alexander Library Building, Cultural Centre, Francis Street, Northbridge WA 6000.
3. Office of the Municipality of the City of Rockingham, Council Avenue, Rockingham WA 6168.

Submissions

Submissions on the proposal are invited and may be made (in duplicate) on submission forms available at the offices listed above and lodged at—

The Town Planning Appeal Committee
Hyatt Centre
87 Adelaide Terrace
Perth WA 6000

Submissions must be lodged by 4.00 pm Friday, 31 May 1991.

GORDON G. SMITH, Secretary.

PD603

**METROPOLITAN REGION TOWN PLANNING SCHEME ACT 1959
METROPOLITAN REGION SCHEME—S.33A AMENDMENT****Proposed Amendment for Exhibition and Comment**

Portions of Land between Armadale Road and Jull Street (Neerigen Brook), Armadale No. 845/33A. File: 833-2-1-3, Vol. 3.

Proposal

The purpose of the amendment is to correct a minor anomaly in the Metropolitan Region Scheme to bring zone and reservation boundaries into coincidence with cadastral boundaries.

Description

The effect of the proposed amendment on the Metropolitan Region Scheme is to transfer portions of land between Armadale Road and Jull Street (Neerigen Brook) from the Parks and Recreation Reservation, Central City Area and Urban Zones and include them in the Central City Area Zone and Parks and Recreation Reservation as shown on Plan No. 4.1163.

Certificate

The State Planning Commission has certified that, in its opinion, the proposed amendment does not constitute a substantial alteration to the Metropolitan Region Scheme.

Exhibition

The proposed amendment will be exhibited for public comment during normal office hours at—

1. Office of the Department of Planning and Urban Development, 469-489 Wellington Street, Perth WA 6000.
2. J. S. Battye Library, Alexander Library Building, Cultural Centre, Francis Street, Northbridge WA 6000.
3. Office of the Municipality of the City of Armadale, 7 Orchard Avenue, Armadale WA 6112.

Submissions

Submissions on the proposal are invited and may be made (in duplicate) on submission forms available at the offices listed above and lodged at—

The Town Planning Appeal Committee
Hyatt Centre
87 Adelaide Terrace
Perth WA 6000

Submissions must be lodged by 4.00 pm Friday, 31 May 1991.

GORDON G. SMITH, Secretary.

PD604

METROPOLITAN REGION TOWN PLANNING SCHEME ACT 1959**METROPOLITAN REGION SCHEME—S.33A AMENDMENT**

Proposed Amendment for Exhibition and Comment

Railway Hotel Site, Tydeman Road, North Fremantle

No. 843/33A.

File: 833-2-1-3 Vol. 2.

Proposal

The purpose of the amendment is to correct an anomaly in the Metropolitan Region Scheme to rezone the subject land in accordance with its current use.

Description

The effect of the proposed amendment on the Metropolitan Region Scheme is to exclude Lots 1, 2, Pt 3 and Pt 26 Tydeman Road (Railway Hotel Site), North Fremantle from the Railways Reservation and include them in the Urban Zone as shown on Plan No. 3.0631.

Certificate

The State Planning Commission has certified that, in its opinion, the proposed amendment does not constitute a substantial alteration to the Metropolitan Region Scheme.

Exhibition

The proposed amendment will be exhibited for public comment during normal office hours at—

1. Office of the Department of Planning and Urban Development, 469-489 Wellington Street, Perth WA 6000.
2. J. S. Battye Library, Alexander Library Building, Cultural Centre, Francis Street, Northbridge WA 6000.
3. Office of the Municipality of the City of Fremantle, William Street, (Cnr Newman Street), Fremantle WA 6160.

Submissions

Submissions on the proposal are invited and may be made (in duplicate) on submission forms available at the offices listed above and lodged at—

The Town Planning Appeal Committee
Hyatt Centre
87 Adelaide Terrace
Perth WA 6000

Submissions must be lodged by 4.00 pm Friday, 31 May 1991.

GORDON G. SMITH, Secretary.

PREMIER AND CABINET

PR301

ALTERATIONS OF STATUTORY DESIGNATIONS ACT 1979**ALTERATION OF STATUTORY DESIGNATIONS ORDER (No. 2) 1991**

Made by His Excellency the Governor in Executive Council.

Citation

1. This Order may be cited as the *Alteration of Statutory Designations Order (No. 2) 1991*.

Minister for Railways

2. It is hereby directed that any reference contained in—

- (a) Division 3 of Part IIA of the *Industrial Relations Act 1979*; or
- (b) any instrument, contract or legal proceedings made or commenced before the coming into operation of this order under Division 3 of Part IIA of the *Industrial Relations Act 1979*,

to the Minister for Railways shall be read and construed as a reference to the Minister for Transport.

Validation

3. Where at any time before the coming into operation of this Order anything that was authorized or required by or under the law referred to in clause 2 to be done by or in relation to the Minister for Railways that thing shall be as valid and effectual as it would have been if done by or in relation to the Minister for Transport.

By His Excellency's Command,

L. AULD, Clerk of the Council.

PR401

Ministry of the Premier and Cabinet, Perth.

It is hereby notified for public information that His Excellency the Governor has approved of the retention of the title "Honourable" by Mr Robert Alexander Wallace, former Judge of the Supreme Court of Western Australia".

D. G. BLIGHT, Director General.

TREASURY

TY401

HOUSING LOAN GUARANTEE ACT 1957

Declaration Under and Pursuant to Section 7F of the Housing Loan Guarantee Act 1957

I, the Honourable Carmen Lawrence, MLA, the Treasurer, having been requested under the provisions of section 7F of the Housing Loan Guarantee Act 1957 (in this notice called "the Act") to do so, by this notice declare that:

- (a) the maximum amount which the Treasurer may guarantee under the Act during the period commencing 1 July 1990 to 30 June 1991 is the sum of \$155 000 000;
- (b) the maximum amount in respect of which agreements for the indemnity may be entered into by the Treasurer during the period commencing 1 July 1990 to 30 June 1991 is the sum of \$165 000 000;
- (c) the maximum rate of interest which an approved institution may charge on a loan to a borrower or on the purchase money to a purchaser in respect of any period whilst an agreement for indemnity is in force in respect of the loan or purchase money, is 15.75% per annum; and
- (d) for the purposes of section 7B of the Act the maximum amount which an approved institution shall advance to a borrower on the giving of a first mortgage of a new house or the maximum amount of the purchase moneys which an approved institution shall permit to remain payable under a contract for sale and purchase of a new house before an indemnity is given by the Treasurer under the Act, is 70% of the value of a new house as defined in the Act.

CARMEN LAWRENCE, Treasurer.

TENDERS

ZT301

STATE TENDER BOARD OF WESTERN AUSTRALIA*Tenders Invited*

Tender forms and full particulars of the Schedule hereunder may be obtained on application at the State Tender Board, 815 Hay Street, Perth, 6000.

TELEPHONE No. 222 8491 or 222 8241

FACSIMILE No. 321 7918

Date of Advertising		Description	Date of Closing
March 1	112A1991	Supply of Diesel Fuel, Bulk and Drum requirements for various Government Departments—Group Class No. 9140	Extended to May 2
March 8	4A1991	Supply and Delivery of Catheters Straight and "Y" Suction to meet a "Whole of Health" requirement for a period of one (1) year with an option of a further 12 month extension—Group Class No. 6515	
March 8	10A1991	Supply of Carpet, Tufted (including Carpet Tiles) for a one (1) year period initially with the option to extend for a further one (1) year period for Various Government Departments—Group Class No. 7220	March 28
			March 28

STATE TENDER BOARD OF WESTERN AUSTRALIA—*continued**Tenders Invited*

Date of Advertising		Description	Date of Closing
March 15	47A1991	Section 1—Supply and delivery of "Recycled" Laser Printer Toner Cartridge Service Section 2—Supply and delivery of "New" Laser Printer Toner Cartridges (for a period of 12 months with an option to extend for a further 12 month period)—Group Class No. 7025	April 11
March 15	68A1991	Supply and delivery of Poultry, Fresh and Frozen to various Government Departments—Group Class No. 8905	April 11
March 15	366A1991	One (1) to Four (4) only Heavy Duty Tandem Drive Graders in accordance with Specification P189-5 for the Main Roads Department—Group Class No. 3805	April 11
March 15	367A1991	One (1) to Four (4) Four Wheel Drive Loaders in accordance with Specification P139-2 for the Main Roads Department—Group Class No. 3805	April 11
March 15	368A1991	One (1) to Nine (9) Tandem Drive Graders in accordance with Specification P53-8 for the Main Roads Department—Group Class No. 3805	April 11
March 15	364A1991	Supply, delivery and commissioning of an Endoscopic Ultrasound Unit for the Department of Radiology for the Royal Perth Hospital—Group Class No. 6525	April 18
March 15	365A1991	Supply, delivery and commissioning of a Multi-Channel EMG/Evoked Potential Equipment for Neurological Diagnosis and Monitoring for the Department of Neurology—Royal Perth Hospital—Group Class No. 6525	April 18
March 15	369A1991	Supply, delivery and commissioning of Two (2) Blood Serum Chemistry Analysers for the Biochemistry Department, Royal Perth Hospital—Group Class No. 6525	April 18
March 22	96A1991	Supply and Delivery of Disinfectants and Antiseptics to meet a Whole of Health Requirement for a one (1) year period—Group Class No: 6505	April 18
March 22	100A1991	Supply and Delivery of Drugs to meet a Whole of Health Requirement for a one (1) year period—Group Class No: 6505	April 18
March 28	375A1991	Supply and Delivery of one hundred (100) Rotary, Push Sweepers for the Ministry of Education—Group Class No: 3825	April 18
<i>For Service</i>			
March 15	52A1991	Conduct of Funerals of Deceased Indigent Persons in Country Areas for a period of two years from 1 June, 1991 to May 31, 1993—Service Code: ABZZ	April 11
March 28	376A1991	Provision of a Consultancy Service to review the Operations of the Royal Flying Doctor Service in Western Australia for the Health Department W.A.—SECWA Code: ADZZ	May 2
<i>For Sale</i>			
March 8	354A1991	Assorted used Tyres for the Department of Conservation and Land Management—Mundaring	March 28
March 8	355A1991	1969 Bedford 4x2 Rear Jib Crane (UQC 228) for the Department of Conservation and Land Management—Manjimup	March 28
March 8	356A1991	Two (2) only 1987 Toyota Landcruiser 4x4 Station Wagons (6QN 253 and 6QJ 828) for the Department of Conservation and Land Management—Kununurra	March 28

STATE TENDER BOARD OF WESTERN AUSTRALIA—*continued**For Sale*

Date of Advertising		For Sale	Date of Closing
March 8	357A1991	1987 Toyota Landcruiser Trayback Sleeper Cab (6QM 839) for the Department of Agriculture—Kununurra	March 28
March 8	358A1991	1989 Ford Falcon Panel Van (MRD A581) for the Main Roads Department—Welshpool	March 28
March 8	359A1991	Two (2) only Mitsubishi Triton Utilities (MRD A687 and MRD A747), One (1) only 1988 Nissan Pintara Sedan (MRD A329) and One (1) only 1989 Mitsubishi Triton Crew Cab Utility (MRD A921) for the Main Roads Department—Welshpool	March 28
March 8	360A1991	Three (3) only 1989 Ford Falcon Utilities (MRD A799, MRD B195 & MRD B243) for the Main Roads Department—Welshpool	March 28
March 8	361A1991	Five (5) only 1989 Ford Falcon Utilities (MRD A976, MRD A917, MRD B017, MRD B019 and MRD B103) for the Main Roads Department—Welshpool	March 28
March 8	362A1991	1988 Nissan Navara King Cab Utility (MRD A052), 1989 Mitsubishi Triton Utility (MRD A731), 1988 Holden Commodore VL Sedan (MRD 2699) and 1988 Holden Commodore VL Station Wagon (MRD 2887) for the Main Roads Department—Welshpool	March 28
March 22	370A1991	Surplus Miscellaneous Equipment for the Department of Conservation and Land Management—Ludlow	April 18
March 22	371A1991	1985 Nissan Cabstar Tray Top Truck (MRD 8706)—Recall for the Main Roads Department—Welshpool	April 18
March 22	372A1991	Secondhand Aveling Barford Steel Wheel Roller (MRD 1969) for the Main Roads Department—Welshpool	April 18
March 22	373A1991	1981 Isuzu SBR422 Crew Cab Truck (MRD 5589) and 1986 Mazda T3500 Crew Cab Truck (MRD 9355) for the Main Roads Department—Welshpool	April 18
March 22	374A1991	1984 Toyota Coaster (MRD 7220) for the Main Roads Department—Welshpool	April 18

Tenders, addressed to the Chairman, State Tender Board, 815 Hay Street, Perth 6000 will be received for the abovementioned tenders until 10.00 am on the date of closing.

Tenders must be properly endorsed on envelopes otherwise they are liable to rejection. No tender necessarily accepted.

L. W. GRAHAM, Chairman, State Tender Board.

ZT302

Accepted Tenders

Schedule No.	Particulars	Contractor	Rate
	<i>Supply</i>		\$
313A1991	An Integrated Manufacturing Robotic Work Cell including Installation to the Wembley College of TAFE	Robotic Automation PL	237,520 Total
	<i>Service</i>		
181A1991	Provision of the Service of Waste Bins to and Removal from Nominated Ministry of Education Schools for a One Year Period	Midwaste PL	Details on Request

STATE TENDER BOARD OF WESTERN AUSTRALIA—continued

Accepted Tenders

Schedule No.	Particulars	Contractor	Rate
200A1991	Provision of the Service of Waste Bins to and Removal from Nominated Government Buildings in the Perth Metro Area	Browning-Ferris Industries (WA) PL	Details on Request
<i>Purchase and Removal</i>			
344A1991	1978 Massey Ferguson 165 Tractor (XQE 765)—Manjimup	Glenora	Item 1 4,500
345A1991	1988 Nissan Pintara Sedan (6QS 838)—Mundaring	AJ Auto Wholesalers P/L	Item 1 10,187.00
	1989 EA Falcon Sedan (6QU 497)—Mundaring	Olympic Motor Co.	Item 2 13,066.00
	1987 Toyota Hilux 4x4 Tray Back (6QJ 693)—Mundaring	Kenwick Vehicle Wholesalers	Item 4 9,450.00
346A1991	Arrow Two-Berth Kitchen/Mess/Ablution Caravan (MRD 2067)—Welshpool	Jeanette O'Hara	2,450.00
347A1991	McDonald Steel Wheel Roller (MRD 2000)—Welshpool	A.T.A. Construction P/L	5,200.00
348A1991	Dart Office Caravan (MRD 1880)—Bunbury	Southstate Motors P/L	501.00
349A1991	Coates 15T Towed Grid Roller (MRD 3640)—Welshpool	Tropical Road Construction	6,820.00
350A1991	1985 Ford Trader Flat Top Truck (MRD 8518)—Welshpool	Raytone Motors P/L	4,526.00
351A1991	1987 Toyota 4x4 Landcruiser (MRD 2371)—Welshpool	CFC Holdings P/L	Item 1 13,176.00
	1988 Nissan Navara Crew Cab Ute (MRD A296)—Welshpool	Young Toyota	Item 2 8,616.00
	1989 Mitsubishi Triton Crew Cab Ute (MRD A689)—Welshpool	Rodney Whitehouse	Item 3 7,750.00
	1986 Toyota Hilux Crew Cab Ute (MRD 9340)—Welshpool	Joseph Bassanelli	Item 4 9,600.00
352A1991	1988 Ford Falcon Panel Van (MRD A054)—Welshpool	William Wood Motors	Item 1 6,419.00
	1989 Ford Falcon Panel Van (MRD A711)—Welshpool	William Wood Motors	Item 2 6,823.00
	1989 Ford Falcon Panel Van (MRD B058)—Welshpool	Sheryl Willis	Item 3 6,550.00
	1989 Ford Falcon Panel Van (MRD B204)—Welshpool	William Wood Motors	Item 4 6,852.00
	1989 Ford Falcon Panel Van (MRD A437)—Welshpool	William Wood Motors	Item 5 6,319.00

PUBLIC NOTICES

ZZ201

PUBLIC TRUSTEE ACT 1941

Notice is hereby given that pursuant to section 14 of the Public Trustee Act 1941, the Public Trustee has elected to administer the estates of the undermentioned deceased persons.

Name of deceased; Occupation; Address; Date of death; Date election filed.

Barr, Robert Fulton; Retired soldier; Mount Lawley; 10/10/90; 4/2/91.

Beatty, Elizabeth Calgie; Widow; Cragie; 12/11/90; 6/2/91.

Jakson, Julian Joseph; Retired painter and renovator; Maylands; 16/10/90; 4/2/91.

Frost, Edna Mary; Married woman; Busselton; 25/11/90; 4/2/91.

Brunton, Alan Henry; Retired railway officer; Padbury; 16/11/90; 4/2/91.

Taylor, Herbert; Retired marine engineer; Forrestfield; 13/11/90; 4/2/91.

Reeves, Alice Maud; Married woman; Nedlands; 14/9/90; 15/2/91.

Tajnsek, Ladislaus; Retired floor sander; Stirling; 29/11/90; 15/2/91.

Porter, Shirley June; Widow; Subiaco; 4/1/91; 15/2/91.

Pitman, Violet Lillian; Spinster; Palmyra; 12/11/90; 15/2/91.
 McAuliffe, Bertha Rose; Widow; Melville; 10/12/90; 15/2/91.
 Kidd, Ethel Alma; Widow; Subiaco; 16/12/90; 15/2/91.
 Jones, Albert Trevor; Retired truck driver; Safety Bay; 31/12/90; 15/2/91.
 Hol, Margrita Fredrika; Widow; Bicton; 1/11/90; 15/2/91.

Dated at Perth the 18th day of March 1991.

K. E. BRADLEY, Public Trustee,
 565 Hay Street, Perth 6000.

ZZ202

TRUSTEES ACT 1962

Creditors and other persons having claims (to which section 63 of the Trustees Act 1962 relates) in respect of the Estate of Myrtle Zanetti, late of 48A Peasholm Street, Scarborough, died 9 February 1991, are required to send particulars of their claims to me on or before 28 April 1991, after which date I may convey or distribute the assets, having regard only to claims of which I then have notice.

Dated this 25th day of March, 1991.

D. ZANETTI, Executor,
 48A Peasholm Street, Scarborough.

ZZ301

INQUIRY AGENTS LICENSING ACT 1954

APPLICATION FOR LICENSE IN THE FIRST INSTANCE

To the Court of Petty Sessions at Perth.

I, Michael John Thomson, of 34 Edgewater Road, Safety Bay, retired Soldier, having attained the age of twenty-one years, hereby apply on my own behalf for a license under the abovementioned Act. The principal place of business will be at as above.

Dated the 13th day of December 1990.

M. J. THOMSON, Signature of Applicant.

Appointment of Hearing

I hereby appoint the 2nd day of April 1991 at 2.15 o'clock in the afternoon as the time for the hearing of the foregoing application at the Court of Petty Sessions at Perth.

Dated the 28th day of February 1991.

R. BRADLEY, Clerk of Petty Sessions.

ZZ401

COMPANIES (WESTERN AUSTRALIA) CODE

WA FLOORCOVERINGS PTY LIMITED

ACN 088 770 054

At a general meeting of the Company duly convened and held at 4 Emerald Terrace, West Perth, on Thursday, 21st day of March 1991 the Special Resolution set out below was duly passed.

That the Company be wound up voluntarily and Barry Douglas Hibben be appointed Liquidator.
 Dated this 22nd day of March 1991.

E. PANOSSIAN, Director.

COUNTER SALES 1991

	\$
Government Gazette	3.20
Hansard	10.00
Industrial Gazette	8.75
Bound Volumes of Statutes	167.00

**STATE PRINT**

Department of State Services

22 STATION STREET WEMBLEY 6014 WESTERN AUSTRALIA
TELEPHONE 383 8811 FAX 382 1079


NOW AVAILABLE

Report of M. J. McCusker Q.C.

on a

Special Investigation into**ROTHWELLS LTD**

PART 1

Copies of this Report are available
at \$20.00 each (plus postage on 2 kg.)
from State Print or Counter Sales from**PUBLICATION SALES BRANCH**
22 STATION ST, WEMBLEY 6014
PHONE 383 8854 or 383 8855**DEPARTMENT OF STATE
SERVICES INFORMATION CENTRE**
GROUND FLOOR SUPPLY HOUSE
815 HAY ST, PERTH 6000
PHONE 222 8216 or 222 8227**A STATE PRINT PUBLICATION****NOW
ON SALE**
LIMITED EDITION
The return of the
**PUBLIC SERVICE
LIST**
OF
**WESTERN AUSTRALIA
1990-91 EDITION****\$25.00 EACH**WITH 10% DISCOUNT
FOR 5 OR MORE

AVAILABLE FROM:

PUBLICATION SALES, STATE PRINT
22 STATION STREET WEMBLEY
TELEPHONE 383 8811**STATE SERVICES
INFORMATION CENTRE**
815 HAY STREET PERTH
TELEPHONE 222 8216 & 222 8227

**CHILD SEXUAL ABUSE TASK FORCE
A REPORT TO THE GOVERNMENT OF
WESTERN AUSTRALIA
DECEMBER 1987**

Prices:—

Counter Sales—\$6.00

Mailed plus postage on 500 grams

**FINANCIAL ADMINISTRATION AND AUDIT
ACT 1985**

REGULATIONS

TREASURER'S INSTRUCTIONS

Price—

Counter Sales—\$35.70

Mailed, plus postage on 3 kilos.



STATE PRINT
Department of State Services

22 STATION STREET WEMBLEY 6014 WESTERN AUSTRALIA
TELEPHONE 383 8811 FAX 382 1079

AVAILABLE FOR SALE . . .

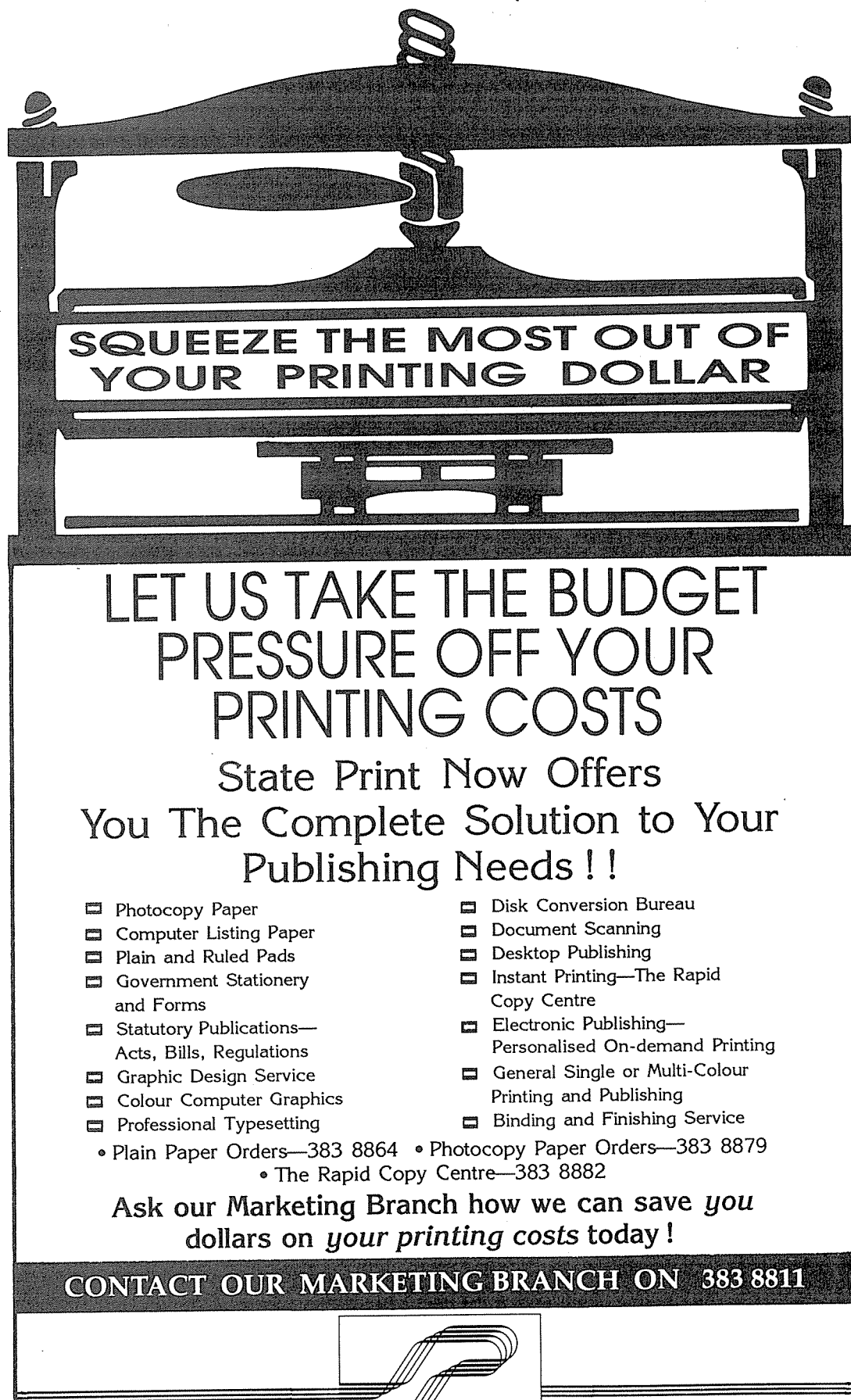
**LIST OF REGISTERED LICENCE HOLDERS, WA
—GOVERNMENT GAZETTE (SPECIAL) No. 7**

Credit Providers—Employment Agents—Finance Brokers—Land Valuers—Motor
Vehicle Dealers—Car Market Operators—Motor Vehicle Sales Persons—Motor
Vehicle Yard Managers—Real Estate & Business Agents—Business Agents—
Real Estate Developers—Real Estate & Business Sales Representatives—
Settlement Agents

**THIS COMPREHENSIVE LISTING IS AVAILABLE AT
\$7.00 PLUS \$3.20 POSTAGE (LOCAL) FROM**

**PUBLICATION SALES BRANCH
22 STATION ST, WEMBLEY 6014
PHONE 383 8854 or 383 8855**

**DEPARTMENT OF STATE
SERVICES INFORMATION CENTRE
GROUND FLOOR SUPPLY HOUSE
815 HAY ST, PERTH 6000
PHONE 222 8216 or 222 8227**



**SQUEEZE THE MOST OUT OF
YOUR PRINTING DOLLAR**

**LET US TAKE THE BUDGET
PRESSURE OFF YOUR
PRINTING COSTS**


**State Print Now Offers
You The Complete Solution to Your
Publishing Needs !!**

<input type="checkbox"/> Photocopy Paper	<input type="checkbox"/> Disk Conversion Bureau
<input type="checkbox"/> Computer Listing Paper	<input type="checkbox"/> Document Scanning
<input type="checkbox"/> Plain and Ruled Pads	<input type="checkbox"/> Desktop Publishing
<input type="checkbox"/> Government Stationery and Forms	<input type="checkbox"/> Instant Printing—The Rapid Copy Centre
<input type="checkbox"/> Statutory Publications— Acts, Bills, Regulations	<input type="checkbox"/> Electronic Publishing— Personalised On-demand Printing
<input type="checkbox"/> Graphic Design Service	<input type="checkbox"/> General Single or Multi-Colour Printing and Publishing
<input type="checkbox"/> Colour Computer Graphics	<input type="checkbox"/> Binding and Finishing Service
<input type="checkbox"/> Professional Typesetting	

• Plain Paper Orders—383 8864 • Photocopy Paper Orders—383 8879
• The Rapid Copy Centre—383 8882

**Ask our Marketing Branch how we can save *you*
dollars on *your printing costs* today !**

CONTACT OUR MARKETING BRANCH ON 383 8811



STATE PRINT
DEPARTMENT OF STATE SERVICES

THE INFORMATION CENTRE

Need a copy of a State Government Publication?

If you need copies of government publications, State Services Information Centre at 815 Hay Street is the place to go.

The Information Centre can meet all your government publication needs.

We can provide:

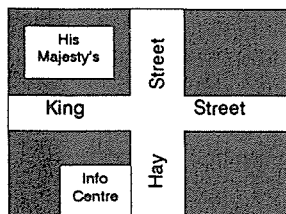
- ☐ Acts & Regulations
- ☐ Budget Papers, Hansard, Bills & Reports
- ☐ Perth Observatory Information and Publications
- ☐ Industrial and Government Gazettes
- ☐ Building Codes
- ☐ Standards Australia publications
- ☐ Riddell Business Publications
- ☐ Many other State Government publications and free information leaflets

Order by phone

All major credit cards accepted. Call on (09) 222 8216 or (09) 222 8227, Monday to Friday, 8.00 am to 5.00 pm.

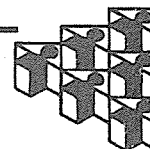
Or over the counter

At Ground Floor, Supply House, 815 Hay Street, Perth, Cnr Hay and King Streets.



The Information Centre
Ground Floor, Supply House
815 Hay Street
Perth 6000
Tel. (09) 222 8216
or (09) 222 8227

A unit of the Department of State Services



CONTENTS

REGULATIONS, BY-LAWS, RULES, DETERMINATIONS, ORDERS

	Page
Alteration of Statutory Designations Order (No. 2) 1991	1378
Environmental Protection (Swan Coastal Plain Wetlands) Regulations 1991	1333
Explosives and Dangerous Goods (Authorized Explosives) Amendment Order 1991 .	1366
Fisheries Act—Albany Purse Seine Limited Entry Fishery Notice 1991	1334-7
Fisheries Act—Bremer Bay Purse Limited Entry Fishery Notice 1991	1337-41
Fisheries Amendment Regulations 1991	1341
Fisheries Amendment Regulations (No. 2) 1991	1341-2
Offenders Community Corrections Regulations 1991	1330-1

GENERAL CONTENTS

	Page
Agriculture	1329-30
Corporate Affairs	1330
Corrective Services	1330-1
Electoral Commission	1332
Environmental Protection	1333
Fisheries	1334-42
Land Administration—	
General Information	1353-63
Orders in Council	1342-53
Local Government	1363-5
Main Roads	1366
Mines	1366-8
Planning and Urban Development	1368-78
Premier and Cabinet	1378-9
Proclamations	1319-29
Public Notices—	
Companies	1383
Deceased Persons Estates	1382-3
Inquiry Agents	1383
Tenders—	
Tender Board	1379-82
Treasury	1379