


WESTERN
AUSTRALIAN
GOVERNMENT

Gazette



PERTH, FRIDAY, 20 SEPTEMBER 1991 No. 119

PUBLISHED BY AUTHORITY G. L. DUFFIELD, GOVERNMENT PRINTER AT 3.30 PM

Publishing Details

The Western Australian *Government Gazette* is published by the State Print for the State of Western Australia on Friday of each week unless disrupted by Public Holidays or unforeseen circumstances.

Special *Government Gazettes* and Extraordinary *Government Gazettes* are published periodically, only the special gazettes are included in the subscription price.

The following guidelines should be followed to ensure publication in the *Government Gazette*.

- Material submitted to the Executive Council for gazettal will require a copy of the signed Executive Council Minute Paper.
- Advertising should be received by the Manager, Publication Sales no later than 3.00 p.m. on Wednesday.
- Lengthy or complicated notices should be forwarded several days before advertised closing date for copy. This is to ensure inclusion in current edition. Failure to observe this request could result in the notice being held over until the following week.
- Proofs will be supplied only when requested.
- No additions or amendments to material for publication will be accepted by telephone.

Send copy to:

The Manager,
Publication Sales
State Print
Station Street, Wembley, 6014
Telephone: 383 8851 Fax: 382 1079

Advertisers should note:

- All Notices should be written in 'plain English'.
- Signatures (in particular) and proper names must be legible.
- All copy should be typed and double spaced.
- If it is necessary through isolation or urgency to communicate by facsimile, any confirmation forwarded later must be endorsed to the effect that this copy is only confirmation of previously transmitted facsimile copy already received by the State Print. This is to alleviate the problem of copy appearing twice.
- Documents not clearly prepared and in the exact format for gazettal will be returned to the sender unpublished.
- Late copy received at Publication Sales after 3.00 p.m. Wednesday will be placed in the following issue irrespective of any date/s mentioned in the copy (unless otherwise advised).

IMPORTANT COPYRIGHT NOTICE

© State of Western Australia

This work is copyright. Apart from any use as permitted under the *Copyright Act 1968*, no part may be reproduced by any process without written permission from the Government Printer, State Print. Inquiries should be directed to the Manager, Publication Sales, P.O. Box 38, Wembley, W.A. 6014.

Advertising Rates and Payments

As from 1 July 1991.

Deceased Estate notices, (per estate)—\$14.00

Real Estate and Business Agents and Finance Brokers Licences, (per notice)—\$32.25

All other Notices

Per Column Centimetre—\$6.40

Bulk Notices—\$118.00 per page

Clients will be invoiced for advertising charges

Notice to Subscribers

As *Government Gazette* (No. 118) pages 4847 to 4851 contained only a determination of the restricted publications and as the issue is not covered by the Annual Subscription it was not issued to subscribers in the usual manner. Copies may be purchased from—

State Print,
Publication Sales,
22 Station Street,
Wembley.

State Government Bookshop,
Ground Floor, Supply House,
815 Hay St. (cnr. King St.),
Perth.

GARRY L. DUFFIELD,
Government Printer.

IMPORTANT NOTICE GOVERNMENT DEPARTMENTS AND STATUTORY AUTHORITIES

As of 1 July 1990 all notices published in the *Government Gazette* will attract payment as indicated in the circular forwarded to all Chief Executive Officers in March 1990.

The Departmental Officer responsible for forwarding copy to State Print must ensure that it is accompanied by a completed "Authorization to Publish" form showing the authorizing officer and a telephone contact number to enable speedy resolution of any matters that may arise. These forms are available from State Print.

Copy not accompanied by an official order will not be published until the order is received.

Advertisers are asked to become aware of the requirements listed on the front page of all general *Government Gazettes* as failure to comply may result in copy being returned to the originating Department unpublished.

G. L. DUFFIELD, Director.

PROCLAMATIONS

AA101

STATE SUPPLY COMMISSION ACT 1991

PROCLAMATION

WESTERN AUSTRALIA } By His Excellency the Honourable Sir Francis
FRANCIS BURT, } Theodore Page Burt, Companion of the Order of
Governor. } Australia, Knight Commander of the Most Distinguished Order of Saint Michael and Saint
[L.S.] } George, Queen's Counsel, Governor of the State
of Western Australia.

I, the Governor, acting under section 2 of the State Supply Commission Act 1991 and with the advice and consent of the Executive Council, fix 20 September 1991 as the day on which that Act shall come into operation.

Given under my hand and the Seal of the State on 17 September 1991.

By His Excellency's Command,

J. A. MCGINTY, Minister for Services.

GOD SAVE THE QUEEN !

AA102

TRANSFER OF LAND ACT 1893

TRANSFER OF LAND (REVESTMENT)

PROCLAMATION

WESTERN AUSTRALIA } By His Excellency the Honourable Sir Francis
FRANCIS BURT, } Theodore Page Burt, Companion of the Order of
Governor. } Australia, Knight Commander of the Most Distinguished Order of Saint Michael and Saint
[L.S.] } George, Queen's Counsel, Governor of the State
of Western Australia.

DOLA File 3413/925.

Under section 243 of the Transfer of Land Act 1893, I, the Governor acting with the advice and consent of the Executive Council, do hereby revest in Her Majesty as of her former estate, the land described in the Schedules to this Proclamation.

Given under my hand and the Seal of the State on 17 September 1991.

By His Excellency's Command,

DAVID SMITH, Minister for Lands.

GOD SAVE THE QUEEN !

Schedule 1

File No.	Description of Land	Certificate of Title	
		Volume	Folio
168/953	Avon Locations 27818 and 27964 (now Location 29048)	1486	240
2630/956	Carnarvon Lot 702 (now Lot 1303)	281	155A
1473/977	Portion of Canning Location 18 and being Lot 87 on Diagram 64126 (now Location 3759)	1672	136
2079/985	Portion of Swan Location 1353 and being Lot 1585 on Plan 15286 (now Location 11600)	1715	872
1836/991	Portion of Swan Location 3324 and being Lot 101 on Plan 17912 (now Location 11613)	1898	462
1838/990	Portion of each of Swan Locations 1370, 8035 and 9820 and being Lot 800 on Plan 17959 (now Location 11575)	1899	496
1514/991	Portion of Swan Location 8035 and being Lot 871 on Plan 17959 (now Location 11576)	1899	497
1392/987	Portion of Gregory Location 46 and being Lot 904 on Diagram 71874 (now Tom Price Lot 321)	1794	662
819/990	Portion of Swan Location 16 and being part of Lot 216 on Plan 1833 Sheet 3 (now Location 11357)	1903	698
1096/990	Karlgarin Lot 41 (now Lot 83)	1215	868
1591/991	Portion of Swan Location 1370 and being Lot 121 on Plan 17599 (now Location 11601)	1882	927

Schedule 1—continued

File No.	Description of Land	Certificate of Title Volume	Folio
3413/925	Portion of each of Nelson Locations 5040 and 9522 and being Lot 1 on Plan 11329 (now Location 13343)	1424	427
3478/988	Portion of Victoria Location 4054 (now ptn Location 11793)	1859	651
3478/988	Victoria Locations 4976, 4077 and portion of Victoria Location 7926 (now ptn Location 11793)	1859	652
3478/988	Victoria Location 3562 (now ptn Location 11793)	1859	655
3478/988	Portion of Victoria Location 7598 (now ptn Location 11793)	1859	654
3478/988	Portion of Victoria Location 4858 (now pts Locations 11793 and 11794)	1859	653

Schedule 2

File No.	Description of Land
1473/977	Portion of Canning Location 18 being Lot 84 on Plan 11997 (Sheet 2) and being part of the land comprised in Certificate of Title Volume 1468 Folio 202 (now Location 3758).

AA103

LAND ACT 1933
CLASSIFICATION OF RESERVED LANDS
PROCLAMATION

WESTERN AUSTRALIA FRANCIS BURT, Governor. [L.S.]	}	By His Excellency the Honourable Sir Francis Theodore Page Burt, Companion of the Order of Australia, Knight Commander of the Most Disting- uished Order of Saint Michael and Saint George, Queen's Counsel, Governor of the State of Western Australia.
---	---	---

DOLA File 4040/19

Under section 31 (1) (a) of the Land Act 1933, I, the Governor acting with the advice and consent of the Executive Council, hereby classify as of Class "A" Reserve No. 26897 comprising Avon Location 16645 with an area of 16.1874 Hectares on Diagram 50/168 for the designated purpose of "Conservation of Flora and Fauna".

Given under my hand and the Seal of the State on 17 September 1991.

By His Excellency's Command,

DAVID SMITH, Minister for Lands.

GOD SAVE THE QUEEN !

AA104

STOCK DISEASES (REGULATIONS) ACT 1968
PROCLAMATION

WESTERN AUSTRALIA FRANCIS BURT, Governor. [L.S.]	}	By His Excellency the Honourable Sir Francis Theodore Page Burt, Companion of the Order of Australia, Knight Commander of the Most Disting- uished Order of Saint Michael and Saint George, Queen's Counsel, Governor of the State of Western Australia.
---	---	---

Under section 7 of the Stock Diseases (Regulations) Act 1968, I, the Governor, acting with the advice and consent of the Executive Council, declare Goldfish (*Carassius auratus*) and Koi carp (*Cyprinus carpio* var.) to be stock for the purposes of the Stock Diseases (Regulations) Act 1968.

Given under my hand and the Seal of the State on 17 September 1991.

By His Excellency's Command,

ERNIE BRIDGE, Minister for Agriculture.

GOD SAVE THE QUEEN !

AGRICULTURE

AG301

STOCK DISEASES (REGULATIONS) ACT 1968**ENZOOTIC DISEASES AMENDMENT REGULATIONS 1991**

Made by His Excellency the Governor in Executive Council.

Citation

1. These regulations may be cited as the *Enzootic Diseases Amendment Regulations 1991*.

First Schedule amended

2. The First Schedule to the *Enzootic Diseases Regulations 1970** is amended in Part D in the item commencing "*Aeromonas salmonicida*" by inserting after "Atlantic salmon" the following —

" , goldfish, koi carp ".

[* Reprinted in the Gazette of 7 April 1989 at pp.945-1012.

For subsequent amendments see 1990 Index to Legislation of Western Australia, p.375.]

By His Excellency's Command,

L. M. AULD, Clerk of the Council.

AG302

SOIL AND LAND CONSERVATION ACT 1945**SOIL AND LAND CONSERVATION COUNCIL (REMUNERATION OF MEMBERS) AMENDMENT REGULATIONS 1991**

Made by His Excellency the Governor in Executive Council.

Citation

1. These regulations may be cited as the *Soil and Land Conservation Council (Remuneration of Members) Amendment Regulations 1991*.

Regulation 4 amended

2. Regulation 4 of the *Soil and Land Conservation Council (Remuneration of Members) Regulations 1991** is amended in paragraph (c) —

- (a) by deleting “for each day or part thereof (not being” and substituting the following —

“ whilst engaged on approved council business, (other than for ”;

and

- (b) by deleting “or of being engaged in his or her duties as a member \$30.” and substituting the following —

“ or of being engaged in his or her duties as a member —

- (i) for each day or part thereof in excess of a half day \$108

- (ii) for each half day or part thereof \$73. ”.

[* Published in the Gazette of 3 March 1991 at pp. 1938-39.]

By His Excellency's Command,
L. M. AULD, Clerk of the Council.

AG303

SOIL AND LAND CONSERVATION ACT 1945

SOIL AND LAND CONSERVATION (MINYULO SOIL CONSERVATION DISTRICT) AMENDMENT ORDER 1991

Made by His Excellency the Governor in Executive Council under section 23 (2d) of the *Soil and Land Conservation Act 1945* and on the recommendation of the Minister for Agriculture.

Citation

1. This order may be cited as the *Soil and Land Conservation (Minyulo Soil Conservation District) Amendment Order 1991*.

Principal order

2. In this order the *Soil and Land Conservation (Minyulo Soil Conservation District) Order 1987** is referred to as the principal order.

[*Published in the Gazette on 24 July 1987 at pp. 2852-2854.]

Clause 2 amended

3. Clause 2 of the principal order is amended by deleting the definitions of “committee”, “member” and “the district” and substituting the following definitions—

“ “committee” means the Land Conservation District Committee for the Minyulo Land Conservation District;

“member” means a member of the committee;

“the district” means the Minyulo Land Conservation District constituted by Clause 4;

“the producer organisations” means the bodies known respectively as the Western Australian Farmers Federation (Inc.) and the Pastoralists and Graziers Association of Western Australia. ”.

Clause 3 amended

4. Clause 3 of the principal order is amended by deleting "Soil" and substituting the following—

" Land ".

Clause 4 repealed and a clause substituted

5. Clause 4 of the principal order is repealed and the following clause is substituted—

" **Establishment of the committee**

4. Pursuant to section 23 (2) of the *Soil and Land Conservation Act 1945* there is hereby established for the district a land conservation district committee to be known as the Land Conservation District Committee for the Minyulo Land Conservation District. "

Clause 5 amended

6. Clause 5 of the principal order is amended—

(a) in subclause (1)—

(i) in paragraph (a) by deleting "for Soil" and substituting the following—

" of Soil and Land ";

(ii) in paragraph (b) deleting "Governor" and substituting—

" Minister ";

(iii) by deleting paragraphs (c), (d), and (e) and substituting the following paragraphs—

" (c) one shall be appointed in accordance with subclause (2);

(d) 2 shall be appointed in accordance with subclause (2a); and

(e) 7 shall be appointed by the Minister and shall be persons actively engaged in, or affected by or associated with, land use in the district. ";

(b) by repealing subclause (2) and substituting the following subclauses—

" (2) The Western Australian Farmers Federation (Inc.) shall submit to the Minister a panel containing the names of persons willing to be appointed as members of the committee and, where such a panel is submitted in accordance with this order, one person whose name appears on the panel shall be appointed by the Minister.

(2a) The Pastoralists and Graziers Association of Western Australia shall submit to the Minister a panel containing the names of persons willing to be appointed as members of the committee and, where such a panel is submitted in accordance with this order, two persons whose names appear on the panel shall be appointed by the Minister. ";

and

(c) in subclause (5) by deleting "Governor" and substituting the following—

" Minister "; and

(d) in subclause (6) (b) by deleting "Governor" and substituting the following—

" Minister ".

Schedule amended

7. The Schedule to the principal order is amended by deleting "SOIL" and substituting the following—

" LAND ".

By His Excellency's Command,

L. M. AULD, Clerk of the Council.

AG304

SOIL AND LAND CONSERVATION ACT 1945**SOIL AND LAND CONSERVATION (PINGARING SOIL
CONSERVATION DISTRICT) AMENDMENT ORDER 1991**

Made by His Excellency the Governor in Executive Council under section 23 (2d) of the *Soil and Land Conservation Act 1945* and on the recommendation of the Minister for Agriculture.

Citation

1. This order may be cited as the *Soil and Land Conservation (Pingaring Soil Conservation District) Amendment Order 1991*.

Principal order

2. In this order the *Soil and Land Conservation (Pingaring Soil Conservation District) Order 1987** is referred to as the principal order.

[*Published in the Gazette on 22 May 1987 at pp. 2198-2200.]

Clause 2 amended

3. Clause 2 of the principal order is amended by deleting the definitions of "committee", "member" and "the district" and substituting the following definitions—

"committee" means the Land Conservation District Committee for the Pingaring Land Conservation District;

"member" means a member of the committee;

"the district" means the Pingaring Land Conservation District constituted by Clause 4;

"the producer organisations" means the bodies known respectively as the Western Australian Farmers Federation (Inc.) and the Pastoralists and Graziers Association of Western Australia. "

Clause 3 amended

4. Clause 3 of the principal order is amended by deleting "Soil" and substituting the following—

" Land ".

Clause 4 repealed and a clause substituted

5. Clause 4 of the principal order is repealed and the following clause is substituted—

" Establishment of the committee

4. Pursuant to section 23 (2) of the *Soil and Land Conservation Act 1945* there is hereby established for the district a land conservation district committee to be known as the Land Conservation District Committee for the Pingaring Land Conservation District. "

Clause 5 amended

6. Clause 5 of the principal order is amended—

(a) in subclause (1)—

- (i) by deleting "7" and substituting the following—

" 8 ".

- (ii) in paragraph (a) by deleting "for Soil" and substituting the following—

" of Soil and Land ";

- (iii) in paragraphs (b) and (c) by deleting "Governor" and substituting—

" Minister ";

- (iv) by deleting paragraphs (d) and (e) and substituting the following paragraphs—

" (c) three shall be appointed in accordance with subclause (2);
and

(d) two shall be appointed by the Minister and shall be persons actively engaged in, or affected by or associated with, land use in the district. ";

- (b) by repealing sub-clause (2) and substituting the following subclauses—

" (2) The Western Australian Farmers Federation (Inc.) shall submit to the Minister a panel containing the names of persons willing to be appointed as members of the committee and, where such a panel is submitted in accordance with this order, three persons whose names appear on the panel shall be appointed by the Minister;

and

- (c) in subclause (5) by deleting "Governor" and substituting the following—

" Minister "; and

- (d) in subclause (6) (b) by deleting "Governor" and substituting the following—

" Minister ".

Schedule amended

7. The Schedule to the principal order is amended by deleting "SOIL" and substituting the following—

" LAND ".

By His Excellency's Command,

L. M. AULD, Clerk of the Council.

BUSH FIRES BOARD

BU401

**BUSH FIRES ACT 1954
SUSPENSION OF SECTION 25**

Bush Fires Board,
Perth.

Corres. No. 238.

It is hereby notified that I Graham Edwards administering the Bush Fires Act 1954 revoke all previous orders under section 25B of the said Act with relation to the Three Springs Rubbish Disposal Site situated on Reserve 13796 and pursuant to the powers contained in section 25B of the said Act, approve the suspension of the operations of section 25 that related to a fire to be lit, or which is lit, for the purpose of destroying garden refuse or rubbish or any like purpose during the declared Prohibited and Restricted Burning Times on land set aside for the purpose in the Municipal district of the Shire of Three Springs. This notice shall have effect until revoked and is issued subject to the following specified conditions—

Three Springs Rubbish Disposal Site, situated on Reserve No. 13796, Kadathinni Agricultural Area Lot 21.

Specified Conditions—

1. The existing fences of wire netting erected around the main dump area are to be maintained in a sound condition for the duration of the suspension.
2. A sign advising the public where to deposit rubbish to be erected and maintained at the site.
3. A sign declaring prohibition of unauthorised lighting to be erected and maintained at the entrance to the site.
4. All grass and bush of an inflammable nature to be removed from the site prior to the lighting of the first fire.
5. The accumulated refuse to be lit regularly by the Council contractor or such other persons specifically authorised to do so by the Shire Clerk.
6. A fire fighting unit equipped with tank, engine and pump to be on stand-by during the burning operations.
7. No fires to be lit on land subject to the suspension on a day which the fire danger forecast as issued by the Bureau of Meteorology in Perth in respect to the locality is "Very High" or "Extreme".

GRAHAM EDWARDS, Minister for Emergency Services.

CONSERVATION AND LAND MANAGEMENT

CM301

**WILDLIFE CONSERVATION ACT 1950
WILDLIFE CONSERVATION (FAUNA OF NINGALOO MARINE PARK)
NOTICE 1991**

Made by the Minister under section 14.

Citation

1. This notice may be cited as the *Wildlife Conservation (Fauna of Ningaloo Marine Park) Notice 1991*.

Interpretation

2. In this notice—

"fish" means the species of fauna described in the Schedule.

"general use area" means all waters classified as a general use area under the *Ningaloo Marine Park (Classified Waters) Notice 1991* published in the *Gazette* on 31 May 1991 at pp. 2648-49;

"Ningaloo Marine Park" means all waters reserved as Marine Park Reserve No. 2 under section 13 of the *Conservation and Land Management Act 1984* by an Order in Council published in the *Gazette* on 3 April 1987 at p. 1239;

"recreational area" means all waters classified as a recreational area under the *Ningaloo Marine Park (Classified Waters) Notice 1991* published in the *Gazette* on 31 May 1991 at pp. 2648-49;

"sanctuary area" means all waters classified as a sanctuary area under the *Ningaloo Marine Park (Classified Waters) Notice 1991* published in the *Gazette* on 31 May 1991 at pp. 2648-49.

Declaration of an open season

3. Subject to Clauses 4, 5 and 6, an open season in respect of fish is declared in the recreational area and the general use area of the Ningaloo Marine Park.

Restriction on taking fauna in a sanctuary area

4. No persons shall take any fauna including any fish, by any means in or from a sanctuary area of the Ningaloo Marine Park unless that fauna is taken in accordance with the Act.

Restriction on taking fauna in a recreational area or a general use area

5. No person shall take any fauna, other than fish, by any means in or from the recreational area or the general use area of the Ningaloo Marine Park unless that fauna is taken in accordance with the Act.

Restriction on taking fish in a recreational area or a general use area

6. No person shall take any fish by any means in or from the recreational area or the general use area of the Ningaloo Marine Park unless that fish is taken in accordance with the *Fisheries Act 1905*.

Schedule

(Clause 2)

Species of fauna that are "fish" (includes items 1 to 9)

1. All species of the class *Osteichthyes* (boney fish).
2. All species of the class *Chondrichthyes* (cartilaginous fish).
3. All species of the class *Cephalopoda* (cuttlefish, octopus and squid).
4. All species of the superfamily *Penaeoidia* (penaeid, aristeid and solenocerid prawns).
5. All species of the infraorder *Caridea* (carid shrimps).
6. All species of the infraorder *Astacidea* (scampi).
7. All species of the infraorder *Palinura* (rock lobster, bugs).
8. All species of the infraorder *Brachyura* (true crabs).
9. All species of the class *Lamellibranchia* known as *Saccostrea cucullata* (oyster).

BOB PEARCE, Minister for the Environment.

CONSUMER AFFAIRS

CN301

COMMERCIAL TRIBUNAL ACT 1984

COMMERCIAL TRIBUNAL AMENDMENT REGULATIONS 1991

Made by His Excellency the Governor in Executive Council.

Citation

1. These regulations may be cited as the *Commercial Tribunal Amendment Regulations 1991*.

Principal regulations

2. In these regulations, the *Commercial Tribunal Regulations 1986** are referred to as the principal regulations.

[*Published in the *Gazette* on 7 February 1986 at pp. 457-461. For amendments to 13 June 1991 see page 207 of 1990 Index to Legislation of Western Australia and *Gazette* of 1 March 1991.]

Regulation 12 amended

3. Regulation 12 of the principal regulations is amended by inserting after subregulation (3) the following subregulation—

- " (4) Where an application to the Registrar under section 13 (7) of the *Commercial Tenancy (Retail Shops) Agreements Act 1985* relates to more than one retail shop lease, as provided for by section 13 (7a) of that Act, the fee specified in item 6 (1) in Schedule 3 is payable cumulatively in respect of each such lease that is the subject of the application. "

Schedule 3 amended

4. Schedule 3 to the principal regulations is amended in item 6—
- (a) in subitem (1) by deleting "sections" and substituting the following—
" section 11 (5), "; and
 - (b) in subitem (2) by inserting after "section" the following—
" 6 (1) (b), 9 (3) or ".

By His Excellency's Command,

L. M. AULD, Clerk of the Council.

CN302**RETAIL TRADING HOURS ACT 1987****RETAIL TRADING HOURS EXEMPTION ORDER (No. 42) 1991**

Made by the Minister for Consumer Affairs under section 5.

Citation

1. This Order may be cited as the *Retail Trading Hours Exemption Order (No. 42) 1991*.

Extended trading hours

2. Section 12 of the *Retail Trading Hours Act 1987* does not apply to the general retail shops specified in Column 1 of the Schedule during the periods specified opposite and corresponding to those general retail shops in Column 2 of the Schedule.

Schedule

Column 1 General Retail Shops	Column 2 Periods
All general retail shops in the City of Fremantle.	Sunday, 10 November 1991 between the hours of 9.00 am and 5.00 pm.

YVONNE HENDERSON, Minister for Consumer Affairs.

CN303**RETAIL TRADING HOURS ACT 1987****RETAIL TRADING HOURS EXEMPTION ORDER (No. 45) 1991**

Made by the Minister for Consumer Affairs under section 5.

Citation

1. This Order may be cited as the *Retail Trading Hours Exemption Order (No. 45) 1991*.

Extended trading hours

2. Section 12 of the *Retail Trading Hours Act 1987* does not apply to the general retail shops specified in Column 1 of the Schedule during the periods specified opposite and corresponding to those general retail shops in Column 2 of the Schedule.

Schedule

Column 1 General Retail Shops	Column 2 Periods
All general retail shops in the Town of York.	Sunday, 29 September 1991 and Monday, 30 September 1991 between the hours of 9.00 am and 5.00 pm.

YVONNE HENDERSON, Minister for Consumer Affairs.

CN304**RETAIL TRADING HOURS ACT 1987****RETAIL TRADING HOURS EXEMPTION ORDER (No. 46) 1991**

Made by the Minister for Consumer Affairs under section 5.

Citation

1. This Order may be cited as the *Retail Trading Hours Exemption Order (No. 46) 1991*.

Extended trading hours

2. Section 12 of the *Retail Trading Hours Act 1987* does not apply to the general retail shops specified in Column 1 of the Schedule during the periods specified opposite and corresponding to those general retail shops in Column 2 of the Schedule.

Schedule	
Column 1 General Retail Shops	Column 2 Periods
All general retail shops in the City of Geraldton.	Monday, 23 December 1991 between the hours of 6.00 pm and 9.00 pm.
YVONNE HENDERSON, Minister for Consumer Affairs.	

CN305

RETAIL TRADING HOURS ACT 1987
RETAIL TRADING HOURS (FREMANTLE MARKETS)
EXEMPTION ORDER 1991

Made by the Minister for Consumer Affairs under section 5.

Citation

1. This Order may be cited as the *Retail Trading Hours (Fremantle Markets) Exemption Order 1991*.

Duration

2. This Order shall come into operation on the day on which the Order is published in the *Government Gazette*.

Exemption

3. Persons operating retail shops in the Fremantle Markets, 74 South Terrace, Fremantle, are exempted from the *Retail Trading Hours Act 1987* on the days and during the hours specified in the Schedule.

Schedule	
Fridays	6.00 pm to 9.00 pm
Saturdays	5.00 pm to 5.30 pm.
Sundays and Monday Public Holidays	10.00 am to 5.30 pm

YVONNE HENDERSON, Minister for Consumer Affairs.

CN306

RETAIL TRADING HOURS ACT 1987
RETAIL TRADING HOURS REVOCATION ORDER (No. 2) 1991

Made by the Minister for Consumer Affairs under section 5.

Citation

1. This Order may be cited as the *Retail Trading Hours Revocation Order (No. 2) 1991*.

Commencement

2. This Order shall come into operation on the day on which the Order is published in the *Gazette*.

Revocation

3. The *Retail Trading Hours (Fremantle Markets) Exemption Order (No. 3) 1989* (published in the *Gazette* 11 January 1990 at Page 43) is hereby revoked.

YVONNE HENDERSON, Minister for Consumer Affairs.

CN307

CREDIT ACT 1984**ORDER UNDER SECTION 19**

Made by His Excellency the Governor in Executive Council.

Citation

1. This Order may be cited as *Credit Order No. 73—Citibank Mastercard facility*.

Commencement and duration

2. This Order takes effect on and from the date of publication in the *Government Gazette*.

Exemption

3. It is declared that sections 52, 54 (2), 55 (1), 59 (1) (b) and 59 (1) (f) of the *Credit Act 1984*, and Clause 1 (n) of Schedule 7 to that Act, do not have effect in relation to Citibank Limited to the extent that it enters into continuing credit contracts for the use of the Citibank Mastercard facility.

By His Excellency's Command,

L. M. AULD, Clerk of the Council.

CN308

CREDIT ACT 1984**Order Under Section 19**

Made by His Excellency the Governor in Executive Council.

Citation

1. This Order may be cited as *Credit (Credit Union—Establishment Fees) Order No. 20F of 1991*.

Term of Exemption

2. This Order shall come into effect as from the date of publication in the *Government Gazette* and shall remain in effect until 31 December 1992.

Establishment Fees (Exemption)

3. Sections 44, 75 and 82 of the *Credit Act* do not have effect in relation to a regulated loan contract under which a credit union registered under the *Credit Unions Act 1979* is the credit provider to the extent that the contract provides for the payment of a fee known as an establishment fee and provides for such fee to be deducted from the amount financed.

4. Section 103 (1) (a) of the *Credit Act* insofar as it refers to a payment received shall not have effect in relation to a payment of a fee made in accordance with this Order.

By His Excellency's Command,

L. M. AULD, Clerk of the Council.

CORPORATE AFFAIRS

CO401

BUSINESS NAMES ACT 1962**DIRECTION BY THE ATTORNEY GENERAL**

I, Joseph Max Berinson, Attorney General for the State of Western Australia, being the Minister for the time being administering the *Business Names Act 1962*, pursuant to the power conferred by section 9 of that Act, revoke all directions previously given under that section and direct that the Commissioner for Corporate Affairs shall not, except with the consent of the Minister for the time being administering the *Business Names Act 1962*, accept for registration any business name that is a name of a kind mentioned hereunder:

1. Names that are likely to be confused with or mistaken for:

- (a) a business name registered in Western Australia;
- (b) a name that is registered or reserved under Part 4.2 of the *Corporations Law*; or
- (c) the name of an incorporated association, building society, co-operative company, co-operative society, co-operative housing society, credit union or friendly society registered in Western Australia.

2. Names which are misleading in relation to the nature, objects or purposes of the businesses conducted or to be conducted under those names, or in relation to any other matter.

3. Names that are likely to be offensive to members of the public or members of any section of the public.
4. Names containing the following words or phrases or any abbreviation thereof or any words, phrases or abbreviation of like meaning:
"Building Society", "Chamber of Commerce", "Chamber of Manufacturers", "Chartered", "College of Advanced Education", "Consumer", "Co-operative", "Credit Union", "Executor", "Friendly Society", "Guarantee", "Institute of Advanced Education", "Made in Australia", "Oxfam", "Savings", "Starr Bowkett", "Stock Exchange", "Trust", "Trustee", "University".
5. Names which, in the context in which they are proposed to be used, are capable of suggesting:
 - (a) connection with a member of the Royal Family when the connection suggested does not exist; or
 - (b) the Royal patronage has been received when this is not the case.
6. Names which, in the context in which they are proposed to be used, are capable of suggesting connection with the Crown, the Government of the Commonwealth of Australia or of a State or Territory or any other part of the Queen's dominions, possessions or territories.
7. Names which include the words "Commonwealth" or "Federal".
8. Names which, in the context in which they are proposed to be used, are capable of suggesting connection with the government of a foreign country.
9. Names which, in the context in which they are proposed to be used, are capable of suggesting connection with a department, authority or instrumentality of the Government of the Commonwealth of Australia or of a State or Territory or with a municipal or other local authority.
10. Names which, in the context in which they are proposed to be used, are capable of suggesting:
 - (a) connection with ex-servicemen's organisations when the connection suggested does not exist; or
 - (b) that the members of an organisation are totally or partially incapacitated when this is not the case.

Dated this 9th day of September 1991.

J. BERINSON, Attorney General.

CROWN LAW

CW401

JUSTICES ACT 1902

It is hereby notified for public information that His Excellency the Governor in Executive Council has approved of the following appointments to the Commission of the Peace for the State of Western Australia.

Susan Ann Burton of 13 Orr Street, Esperance and 92 Dempster Street, Esperance.

Thomas Anthony Leigh Smith of 118 Burton Road, Esperance and 85 Dempster Street, Esperance.

D. G. DOIG, Under Secretary for Law.

EDUCATION

ED401

CURTIN UNIVERSITY OF TECHNOLOGY ACT

Office of the Minister for Education,
Perth, 1991.

It is hereby notified that His Excellency the Governor in Executive Council has in accordance with the provisions of section 9 of the Curtin University of Technology Act, approved the appointment of Dr Diana Lyn Allen of 68 Nicholson Road, Subiaco and Mr Eric Hayward of 19 Cuttler Avenue, Beechboro as members of the Curtin University of Technology Council for terms expiring on 31 March 1994.

KAY HALLAHAN, Minister for Education.

FISHERIES

FI301

FISHERIES ACT 1905**METROPOLITAN RECREATIONAL ABALONE FISHERY CLOSURE NOTICE 1991**

Notice No. 511

FD 149/75.

Made by the Minister under sections 9, 10 and 11.

Citation

1. This notice may be cited as the *Metropolitan Recreational Abalone Fishery Closure Notice 1991*.

Recreational notice

2. In this notice the *Metropolitan Recreational Abalone Fishery Notice 1990 No. 458** is referred to as the recreational notice.

Interpretation

3. In this notice, unless the contrary intention appears, words and expressions used in the recreational notice shall have the same respective meanings.

Application of the notice

4. The provisions of this notice shall apply to all persons other than a person who is the holder of a professional fisherman's licence and authorised to take abalone within Zone 3 of the Abalone Limited Entry Fishery.

Closure of the Fishery

5. Notwithstanding the provisions of the recreational notice the taking of any species of mollusc of the class *Gastropoda* and sea urchins of the class *Echinoida* by any means of capture in the waters described in the recreational notice is prohibited until Friday, 9 October 1992.

[*Published in the Gazette of 28 September 1990 pp. 4985-86.]

Dated this 6th day of September 1991.

GORDON HILL, Minister for Fisheries.

FI302

FISHERIES ACT 1905**PROHIBITION ON TRAWLING (WEST COAST) AMENDMENT NOTICE 1991**

Notice No. 506

FD 81/46.

Made by the Minister under sections 9, 10 and 11.

Citation

1. This notice may be cited as the *Prohibition on Trawling (West Coast) Amendment Notice 1991*.

Principal notice

2. In this notice, *Notice No. 405** is referred to as the principal notice.

Clause 1 amended

3. Clause 1 of the principal notice is amended by deleting paragraph (b) and substituting the following paragraphs—

- “ (b) from taking, or attempting to take, fish, other than prawns or scallops, by means of a trawl net in the waters specified in schedule 2; and
- (c) other than licensed professional fishermen using a licensed fishing boat authorised under the Act to operate in the waters specified in schedule 3 from taking or attempting to take, fish, other than prawns, by means of a trawl net in those waters. ”

[*Published in the Gazette of 8 September 1989 pp. 3180-81.]

Dated this ninth day of September 1991.

GORDON HILL, Minister for Fisheries.

FI303

FISHERIES ACT 1905

SOUTH WEST TRAWL LIMITED ENTRY FISHERY
AMENDMENT NOTICE (No. 2) 1991

Notice No. 510

FD 706/86.

Made by the Minister under section 32.

Citation

1. This notice may be cited as the *South West Trawl Limited Entry Fishery Amendment Notice (No. 2) 1991*.

Principal notice

2. In this notice the *South West Trawl Limited Entry Fishery Notice No. 403** is referred to as the principal notice.

Schedule 2 amended

3. Schedule 2 to the principal notice is amended by deleting item 2 and substituting the following—

“ 2. All Western Australian waters laying between 31°43'27" south latitude (Burns Beach) and 32°16' south latitude (near Cape Peron) and on the landward side of the 200 metre isobath but excluding the waters enclosed by a line commencing at the intersection of 31°55' south latitude and 115°30' east longitude; thence extending west along 31°55' south latitude to its intersection with 115°27' east longitude; thence north along 115°27' east longitude to its intersection with 31°51' south latitude; thence east along 31°51' south latitude to its intersection with 115°30' east longitude; thence south along 115°30' east longitude to the commencing point provided that the bag or cod end of any bottom trawl net used shall not be closed. ”.

[*Published in the Gazette of 8 September 1989 pp. 3176-80. For amendments to 1 August 1991 see Notice No. 418 published in the Gazette of 10 November 1989 p. 4056, Notice No. 448 published in the Gazette of 3 August 1990 pp. 3680-81 and Notice No. 473 published in the Gazette of 25 January 1991 p. 277.]

Dated this seventh day of September 1991.

GORDON HILL, Minister for Fisheries.

HEALTH

HE301

HEALTH ACT 1911

Shire of Williams

Pursuant to the provisions of the Health Act 1911 the Shire of Williams, being a local authority within the meaning of the Health Act 1911, having adopted the Model By-laws described as Series “A” made under the Health Act 1911 and as reprinted pursuant to the Reprinting of Regulations Act 1954 in the *Government Gazette* on 17 July 1963 and as amended from time to time, has resolved and determined that the adopted By-laws shall be amended as follows—

Part VII—Food

By-law 51 is amended by deleting ‘sixty dollars’ in sub-by-law (2) and inserting “ one hundred dollars ”.

Passed by resolution at a meeting of the Williams Shire Council held on the 19th day of June 1991.

Dated this 19th day of June 1991.

G. J. WARREN, President.
D. A. BLACK, Shire Clerk.

Confirmed—

P. PSAILA-SAVONA, Executive Director, Public Health.

Approved by His Excellency, The Governor in Executive Council dated the 17th day of September 1991.

L. M. AULD, Clerk of the Council.

HE302

HEALTH ACT 1911

Shire of Collie

Mobile Rubbish Bin By-laws

Whereas under the provisions of the Health Act 1911, the Shire of Collie, being a local authority within the meaning of the Health Act 1911, having adopted the Model By-laws described as Series "A" made under the Health Act 1911 and as reprinted pursuant to the Reprinting of Regulations Act 1954 in the *Government Gazette* on 17th July 1963 and as amended from time to time, has resolved and determined that the adopted by-laws shall be amended as follows.

Part 1—General Sanitary Provisions

1. The principal by-laws are amended by deleting by-laws 12, 13, 14, 15 and 16 of Part I and substituting the following—

12.—Interpretation

In this by-law and in by-laws 13 to 15 inclusive of this Part unless the context requires otherwise—

"building line" has the meaning given to it in and for the purposes of the Local Government Act, 1960;

"Authorised Officer" means the Health Surveyor or the Shire Engineer of the Shire of Collie or other officer of the Shire of Collie authorised in writing by the Shire Clerk to administer the provisions of this by-law;

"collection day" means the day of the week on which rubbish and refuse is collected and removed by the local authority or its contractor;

"collection time" means the collection time from time to time as determined by the local authority but at all times includes the provision that receptacles shall be positioned between the kerb line and the premises no later than 6.00am on the appointed collection day;

"kerb line" means the point where the road carriageway adjoins the road verge;

"receptacle" means a polyethylene cart suitably identified with imprint of serial number and words "Shire of Collie" and fitted with wheels, a handle and a lid and of a capacity of 240 or 120 litres or other type of receptacle specified or approved by the local authority.

13.—Refuse Receptacles and Collection

- (1) The occupier of every premises situated within the prescribed rubbish collection area shall—

- (a) subject to paragraph (c) hereof cause all refuse to be deposited in a receptacle;
- (b) at all times keep the lid of the receptacle tightly closed except when depositing refuse in or cleaning the receptacle;
- (c) not deposit or permit to be deposited in a receptacle—
 - (i) more than 35kg of refuse at any one time;
 - (ii) any material being or consisting of—
 - (a) hot or burning ashes
 - (b) oil
 - (c) liquid
 - (d) paint
 - (e) solvent
 - (f) bricks, concrete, earth or other like substances;
 - (iii) heavy material;
 - (iv) an object which is greater in length, width or breadth than the corresponding dimensions of the receptacle or which will not allow the lid of the receptacle to be tightly closed;
 - (v) refuse which is or is likely to become offensive or a nuisance or to give off an offensive or noxious odour or to attract flies or cause fly breeding unless it is first wrapped in absorbent or impervious material or is placed in a sealed impervious container;
- (d) except for collection keep the receptacle on the premises located behind the building line or in a position approved by an authorised officer;

- (e) on each collection day—
 - (i) prior to the collection time place the receptacle between the kerb line and the premises but no further than 1 metre from the kerb line and such that it does not obstruct any footpath, cycleway or other carriageway. The receptacle may otherwise be placed at a position specifically approved by an authorised officer;
 - (ii) refuse or other material not contained within the receptacle will not be removed by the local authority or its contractor;
 - (iii) after the contents of the receptacle have been removed the receptacle on that day shall be replaced to its place of storage on the premises behind the building line;
 - (f) at all times keep the receptacle clean and whenever directed by an authorized officer to do so place and keep in the receptacle a deodorant material approved by the authorised officer;
 - (g) notify the local authority within seven days after the event if the receptacle is lost, stolen, damaged or becomes defective.
- (2) Any employee of the Council or its contractor collecting refuse shall return receptacles to a location as close as possible to that where they were located immediately before being emptied but not so far as to obstruct any footpath, cycleway, driveway, service road or other carriageway.
 - (3) In the case of residential premises consisting of more than three dwellings, units or flats or premises used for commercial or industrial purposes the local authority may require the use of a receptacle or receptacles other than a polyethylene cart fitted with wheels and a handle and the cart fitted with wheels and a handle and the occupier of those premises shall comply with and observe the direction given by the local authority.
 - (4) The occupier of every premises in the district which is required under sub by-law (3) of this by-law to use a receptacle other than polyethylene cart fitted with wheels and a handle shall—
 - (a) cause all refuse to be deposited in a receptacle in a manner which is compatible with the type of receptacle used;
 - (b) take all reasonable steps to prevent fly breeding in and the emission of offensive or noxious odour from the receptacle;
 - (c) cause the receptacle to be located on the premises in a position where—
 - (i) it is screened so as not to be visible from a street but be readily accessible for the purpose of collection of the contents thereof;
 - (ii) it does not obstruct any footpath, cycleway, driveway, service road or other carriageway on those premises;
 - (iii) it does not cause a nuisance to the occupiers of adjoining premises;
 - (d) at all times keep receptacle clean and whenever directed by an authorized officer to do so place and keep in the receptacle a deodorant material approved by the authorized officer;
 - (e) where the premises are used for the manufacture, preparation or sale of foods or any putrescible refuse emanates from the premises cause the receptacle to be cleaned with a suitable detergent and treated with a disinfectant at least once per week.
 - (5) An authorized officer may direct that refuse of the type referred to in paragraph (e) of sub by-law (4) hereof or which emanates from premises referred to in that paragraph be collected and removed more often than once per week.
 - (6) Where refuse emanating from premises is of a nature that an authorized officer considers requires to be treated before being placed in a receptacle he may give directions as to the manner in which it is to be so treated and the occupier of those premises shall comply with those directions.

14.—Receptacle Ownership

- (1) A receptacle supplied by the local authority or its contractor remains the property of the local authority or its contractor as the case may be;

- (2) Any receptacle damaged by misuse or otherwise contrary to provisions of by-law 13(1)(c) hereof is replaceable at cost to the occupier of the premises to which the receptacle belongs;
- (3) A receptacle supplied by the local authority or its contractor is not transferable and shall remain upon the premises to which it has been delivered.

15.—Removal and Disposal of Refuse

- (1) A person shall not unless he is authorized by the local authority to do so remove any house or trade refuse or other rubbish from the premises in the district;
 - (2) Where the Council provides approval pursuant to by-law 15(1) hereof such rubbish or refuse shall be disposed of at a refuse disposal site approved by the Executive Director of Public Health pursuant to the provisions of the Health Act 1911 (as amended).
2. After By-law 14 add the following heading and by-law:

PREScribed AREAS (SECTION 112A)

14A. The areas specified in Schedule "B" of this Part are the areas in which provisions of Section 112A of the Act shall operate and have effect.

3. The following Schedule is added after Schedule "A"—

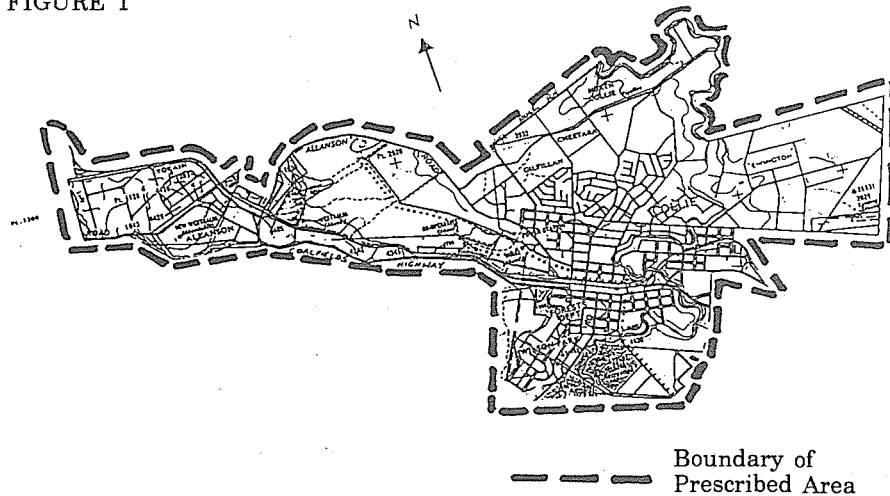
SCHEDULE "B" PRESCRIBED AREAS (SECTION 112A)

All of that area within the Shire of Collie as shown on the attached Figure "1".

4. By-law 18 of Part 1 of the principal by-laws is amended by deleting "cart" in the by-law heading and in line 2 and substituting "collection vehicle".

SHIRE OF COLLIE
PRESCRIBED AREA
RUBBISH COLLECTION

FIGURE 1



Passed by resolution at a meeting of the Collie Shire Council held on 8th May 1991.

Dated the ninth day of May 1991.

The Common Seal of the Shire of Collie was hereunto affixed by authority of a resolution of the Council in the presence of—

R. B. PIMM, President.
I. H. MIFFLING, Shire Clerk.

Confirmed—

P. PSAILA-SAVONA, Executive Director,
Public Health.

Approved by His Excellency the Governor in Executive Council the 17th day of September 1991.

L. M. AULD, Clerk of the Council.

HE401

HEALTH ACT 1911

Health Department of WA,
Perth, 9 September 1991.

8092/87.

The appointment of Mr E. Porter as a Health Surveyor to the City of Gosnells for the period effective from 26 August 1991 to 20 September 1991 is approved.

The appointment of Mr R. Nutt as a Health Surveyor to the City of Gosnells for the period effective from 23 September 1991 to 22 November 1991 is approved.

BRIAN DEVINE, delegate of Executive Director,
Public Health.

HE402

HEALTH ACT 1911

Health Department of WA,
Perth, 13 September 1991.

988/85.

The appointment of Mr George Stark as a Health Surveyor to the Shire of Three Springs for the period effective from 9 September 1991 to 19 October 1991 is approved.

BRIAN DEVINE, delegate of Executive Director,
Public Health.

HE403

HEALTH ACT 1911

Health Department of WA,
Perth, 13 September 1991.

9257/89.

The appointment of Dr Margherita Nicoletti as a Medical Officer of Health to the Shire of Meekatharra is approved.

P. PSAILA-SAVONA, Executive Director, Public Health.

HE404

HEALTH ACT 1911

Health Department of WA,
Perth, 13 September 1991.

8093/88.

This is to advise that the Narrogin Regional Health Scheme comprises the Shire of Williams, Wickipin, Narrogin, Cuballing, Pingelly, Brookton, Beverley, Quairading, West Arthur, Kulin, Kondinin and the Town of Narrogin as at 31 August 1991.

P. PSAILA-SAVONA Executive Director, Public Health.

HE405

HEALTH ACT 1911

Health Department of WA,
Perth.

1798/87.

I, Keith James Wilson, being the Minister administering the Health Act 1911, hereby appoint—

Under section 247A (3) (b) of the Health Act, Councillor E. J. Wegner as a member of the Local Health Authorities Analytical Committee, for a period of three years ending 14 September 1994 and

Under section 247A (3) (c) of the Health Act, Councillor F. Senior, as a member of the Local Health Authorities Analytical Committee, for a period of one year ending 14 September 1992.

KEITH WILSON, Minister for Health.

LAND ADMINISTRATION

LA101

CORRIGENDUM

DOLA File 8273/910.

In the notices published at pages 4104 and 4136 of the *Government Gazette* dated August 9, 1991 for the proclamation and amendment respectively of Reserve No. 13032 amend "71.538 3 hectares" to read " 66.760 6 hectares ".

A. A. SKINNER, Executive Director.

LA201

**LAND ACT 1933
ORDERS IN COUNCIL
(Vesting of Reserves)**

By the direction of His Excellency the Governor under section 33 (2), the following reserves have been vested.

DOLA File 2106/991.

Reserve No. 41880 (Port Hedland Lots 5479 and 4580) vested in the Honourable Keith James Wilson, M.L.A., Minister for Health for the time being and his successors in office for the designated purpose of "Health (Staff Accommodation)" with power, to lease the whole or any portion thereof for any term.

Local Authority—Town of Port Hedland.

DOLA File 1764/991.

Reserve No. 41878 (Wiluna Lot 1481) vested in The Wiluna Historical and Heritage Preservation Society Inc. for the designated purpose of "Historical Site" subject to the following conditions—

- (i) the society rendering the building safe;
- (ii) the society restoring the building and converting to a museum or the building being used for a purpose associated with the history of the district.

Local Authority—Shire of Wiluna.

DOLA File 12797/909.

Reserve No. 12944 (Williams Location 15809) vested in the Shire of Narrogin for the designated purpose of "Recreation".

DOLA File 1473/977.

Reserve No. 36197 (Canning Locations 3125, 3214, 3758 and 3759) vested in the City of Gosnells for the designated purpose of "Public Recreation".

DOLA File 2079/985.

Reserve No. 41731 (Swan Locations 11548 and 11600) vested in the Shire of Kalamunda for the designated purpose of "Public Recreation".

DOLA File 1392/987.

Reserve No. 41814 (Tom Price Lot 321) vested in the Shire of Ashburton for the designated purpose of "Public Recreation".

DOLA File 819/990.

Reserve No. 41889 (Swan Location 11357) vested in the Shire of Mundaring for the designated purpose of "Recreation".

DOLA File 1591/991.

Reserve No. 41892 (Swan Location 11601) vested in the City of Wanneroo for the designated purpose of "Public Recreation".

DOLA File 406/991.

Reserve No. 41891 (Coolgardie Lot 2248) vested in the Shire of Coolgardie for the designated purpose of "Recreation, Bowling Club" with power, subject to the approval in writing of the Minister for Lands to each and every lease or assignment of lease being first obtained, to lease the whole or any portion thereof for any term not exceeding twenty one (21) years from the date of the lease.

DOLA File 3891/990.

Reserve No. 41860 (Esperance Location 2063) vested in the Shire of Esperance for the designated purpose of "Surf Life Saving Club House" with power, subject to the approval in writing of the Minister for Lands to each and every lease or assignment of lease being first obtained, to lease the whole or any portion thereof for any term not exceeding twenty one (21) years from the date of the lease.

DOLA File 6481/910.

Class "A" Reserve No. 12951 (Sussex Location 4922) vested in the Shire of Augusta-Margaret River for the designated purpose of "Water, Camping and Recreation".

DOLA File 2095/915.

Reserve No. 23384 (Brookton Lot 394) vested in the Aboriginal Lands Trust for the designated purpose of "Use and Benefit of Aboriginal Inhabitants—Heritage Area" subject to the condition that no development is to be undertaken on the reserve without the prior approval of the Minister for Lands and the Shire of Brookton.

DOLA File 1696/975.

Reserve No. 34101 (Onslow Lots 555, 556, 557 and 563) vested in the Shire of Ashburton for the designated purpose of "Caravan Park and Holiday Chalets" with power, subject to the approval in writing of the Minister for Lands to each and every lease or assignment of lease being first obtained, to lease the whole or any portion thereof for any term not exceeding twenty one (21) years from the date of the lease.

DOLA File 1849/991.

Reserve No. 41879 (Geraldton Lot 2932) vested in The Geraldton Regional Aboriginal Medical Service for the designated purpose of "Health and Medical Centre".

Local Authority—City of Geraldton.

DOLA File 1240/974.

Reserve No. 32484 (Swan Locations 8996 and Parkerville Lots 391, 405 and 410) vested in the Shire of Mundaring for the designated purpose of "Parklands".

DOLA File 1977/991.

Reserve No. 41873 (Pingelly Lots 536 and 540) vested in the Shire of Pingelly for the designated purpose of "Park".

DOLA File 1976/991.

Reserve No. 41872 (Pingelly Lot 586) vested in the Shire of Pingelly for the designated purpose of "Park".

DOLA File 2055/966.

Reserve No. 29456 (Wellington Location 5481) vested in the Shire of Dardanup for the designated purpose of "Hall Site" with power, subject to the approval in writing of the Minister for Lands to each and every lease or assignment of lease being first obtained, to lease the whole or any portion thereof for any term not exceeding twenty one (21) years from the date of the lease.

DOLA File 413/969.

Reserve No. 31596 (Canning Location 2386) vested in the City of Armadale for the designated purpose of "Public Recreation".

DOLA File 4016/976.

Reserve No. 34901 (Canning Location 2944) vested in the City of Armadale for the designated purpose of "Public Recreation".

DOLA File 1036/973.

Reserve No. 33364 (Kelmscott Lots 229 and 231) vested in the City of Armadale for the designated purpose of "Public Recreation".

DOLA File 3540/966.

Reserve No. 28794 (Canning Location 2110) vested in the City of Armadale for the designated purpose of "Public Recreation".

DOLA File 3047/980.

Reserve No. 37199 (Canning Locations 3258, 3259, 3260 and 3745) vested in the City of Armadale for the designated purpose of "Public Recreation".

DOLA File 3727/990.

Reserve No. 41611 (Canning Location 3732) vested in the City of Armadale for the designated purpose of "Public Recreation".

DOLA File 7607/909.

Reserve No. 12305 (Victoria Location 11902) vested in the Shire of Perenjori for the designated purpose of "Gravel".

DOLA File 858/973.

Reserve No. 32809 (Kalgoorlie Lot 4880) vested in the City of Kalgoorlie-Boulder for the designated purpose of "Recreation" with power, subject to the approval in writing of the Minister for Lands to each and every lease or assignment of lease being first obtained, to lease the whole or any portion thereof for any term not exceeding twenty one (21) years from the date of the lease.

DOLA File 2988/989.

Reserve No. 41050 (Kalgoorlie Lot 4878) vested in the Water Authority of Western Australia for the designated purpose of "Water Supply".

Local Authority—City of Kalgoorlie-Boulder.

DOLA File 3551/988.

Reserve No. 41853 (Cockburn Sound Location 3083) vested in the Honourable Eric Stephen Ripper, M.L.A., Minister for Community Services for the time being and his successors in Office for the designated purpose of "Parking".

DOLA File 4339/900.

Reserve No. 7257 (Mundijong Lot 66) vested in the Shire of Serpentine-Jarrahdale for the designated purpose of "Arboretum" with power, subject to the approval in writing of the Minister for Lands to each and every lease or assignment of lease being first obtained, to lease the whole or any portion thereof for any term not exceeding twenty one (21) years from the date of the lease.

LYN AULD, Clerk of the Council.

LA202

LAND ACT 1933
ORDERS IN COUNCIL
(Revocation of Vestings)

By the direction of His Excellency the Governor under section 34B (1), the following Order in Council and associated Vesting Orders are revoked.

DOLA File 12797/909.

Order in Council gazetted on 12 November 1954 vesting Reserve No. 12944 (Williams Locations 15114 and 15115) in Messrs John Stanley Prideaux, Robert Wilson Kilpatrick and David Stanley Astbury for the designated purpose of "Recreation".

Local Authority—Shire of Narrogin.

DOLA File 1473/977.

Order in Council gazetted on 23 May 1980 vesting Reserve No. 36197 in the City of Gosnells for the designated purpose of "Public Recreation".

DOLA File 4083/965.

Order in Council gazetted on 23 March 1990 vesting Reserve No. 28328 (Kununurra Lot 762) in the Commissioner of Police for the designated purpose of "Police".

Local Authority—Shire of Wyndham East Kimberley.

DOLA File 6481/910.

Order in Council gazetted on 28 December 1990 vesting Class "A" Reserve No. 12951 (Sussex Location 4153 and 4168) in the Shire of Augusta-Margaret River for the designated purpose of "Water, Camping and Recreation".

DOLA File 2047/00.

Order in Council gazetted on 13 May 1904 vesting Reserve No. 7417 (Dumberning Agricultural Area Lots 112 and 164) in John Thomas Whidby Chipper J.P., John Edward Clayton J.P. and Michael Brown for the designated purpose of "Racecourse (Narrogin)".

Local Authority—Shire of Narrogin.

DOLA File 1696/975.

Order in Council gazetted on 23 November 1979 vesting Reserve No. 34101 (Onslow Lots 555 and 556) in the Shire of West Pilbara for the designated purpose of "Caravan Park and Holiday Chalets".

DOLA File 1240/974.

Order in Council gazetted on 5 April 1974 vesting Reserve No. 32484 in the Shire of Mundaring for the designated purpose of "Parklands".

DOLA File 2055/966.

Order in Council gazetted on 15 November 1968 vesting Reserve No. 29456 in the Shire of Dardanup for the designated purpose of "Hall Site".

DOLA File 7607/909.

Order in Council gazetted on 26 November 1915 vesting Reserve No. 12305 in The Honourable Minister for Water Supply, Sewerage and Drainage for the designated purpose of "Water".

Local Authority—Shire of Perenjori.

DOLA File 858/973.

Order in Council gazetted on 23 August 1974 vesting Reserve No. 32809 in the Town of Kalgoorlie for the designated purpose of "Recreation".

DOLA File 2988/989.

Order in Council gazetted on 23 February 1990 vesting Reserve No. 41050 (Kalgoorlie Lot 4830) in the Water Authority of Western Australia for the designated purpose of "Water Supply".

Local Authority—City of Kalgoorlie-Boulder).

DOLA File 4339/900.

Order in Council gazetted on 24 April 1981 vesting Reserve No. 7257 in the Shire of Serpentine-Jarrahdale for the designated purpose of "Municipal Requirements".

LYN AULD, Clerk of the Council.

LA401

FORFEITURES

Department of Land Administration.

The following leases and licences together with all rights, title and interest therein have this day been forfeited to the Crown under the Land Act 1933 for the reasons stated.

Name; Lease or Licence; District; Reason; Corres No.; Plan

Mark Anthony and Alice Mercy Benson; 345B/920 (CL 1027/1989); Manypeaks Lot 34; Non-compliance with conditions; 2716/982; Manypeaks Townsite.

BP Australia Ltd; 3116/8259 (CL 311/1982; Mt Magnet Lot 472; Non-compliance with conditions; 1932/981; Mt. Magnet Townsite.

Broken Hill Metals NL; 345B/437 (CL 1541/1989); Southern Cross Lot 909; Non-compliance with conditions; 1404/984; Southern Cross Townsite.

Endeavour Resources Ltd; 338/18475 (CL 1843/1989); Meekatharra Lot 887; Non-compliance with conditions; 1230/988; Meekatharra Townsite.

Endeavour Resources Ltd; 338/18473 (CL 1846/1989); Meekatharra Lot 891; Non-compliance with conditions; 1234/988; Meekatharra Townsite.

Christopher Robin and Susan Lynette Falls; 345B/784 (CL 865/1989) Condingup Lot 147; Non-compliance with conditions; 2355/984; Condingup Townsite.

Greenfield Pty Ltd; 338/18041 (CL 891/1989) Coolgardie Lot 422; Non-compliance with conditions; 536/985; Coolgardie 2 000 9:12.

A. A. SKINNER, Executive Director.

LA402

FORFEITURES

Department of Land Administration.

The following leases and licences together with all rights, title and interest therein have this day been forfeited to the Crown under the Land Act 1933 for the reasons stated.

Name; Lease or Licence; District; Reason; Corres No.; Plan

Hector Elliott Jones; 3117/3048 (CL 881/1940); Norseman Lot 417; Non-payment of rent; 767/940; Norseman Diag. 59308.

Ashley Lock and Carol Maureen McConnell and James Sherlock McConnell; 3116/6846 (CL 321/1980); Wyndham Lot 1365; Non-payment of rent; 3983/974; Mount Erskine N.E. 1:25 000 OP13443.

David Arthur Oates; 338/18744 (CL 1109/1989); Boulder Lot 4274; Non-compliance with conditions; 2627/988; Kal-Boulder 29.34.

Violet Zipancich; 3117/1765 (CL 344/1947) Boulder Lot 156R; Non-payment of rent; 1774/936; Boulder TS SHL OP Boulder 107.

Nada Zipancich; 3117/1766 (CL 345/1947); Boulder Lot 157R; Non-payment of rent; 1773/936; Boulder TS SHL OP Boulder 107.

A. A. SKINNER, Executive Director.

LA403

LOCAL GOVERNMENT ACT 1960

Change of Name of Streets

It is hereby notified for general information that the Minister for Lands has been pleased to approve under section 295 (3) (c) (ii) of the Local Government Act 1960, of the change of the name of streets as set out in the hereunder Schedule.

City of Armadale.

DOLA File 3612/970.

Salter Road to Paterson Road as coloured blue on page 279.

Portion of Third Avenue to Lockiel Way as coloured green on page 281.

Eighth Road to Henderson Drive as coloured orange on page 284.

Castlerose Drive to Castlerose Rise as coloured orange on page 287.

Mountain View Avenue to Mountain View as coloured orange on page 288.

Locke Drive to Locke View as coloured orange on page 290.

Brookdale Drive to Acacia Close as coloured orange on page 291.

Travers Avenue to Travers Gardens as coloured orange on page 292.

Portion of Streich Avenue South to Hobbs Drive as coloured yellow on page 298.

Portion of Streich Avenue South to Commerce Avenue as coloured orange on page 298.

Portion of John Street to Commerce Avenue as coloured black on page 298.

Portion of Green Avenue to Church Avenue as coloured green on page 298.

Portion of Sixth Road to Church Avenue as coloured blue on page 298.

Portion of Sixth Road to Wungong Road as coloured pink on page 298.

Public Plans: BG34 (2) 21.02, 21.03, 21.05, 22.01, 22.02, 22.03, 22.07, 23.03, 23.04, 23.05, 23.08, 24.03, 24.04, 24.05 and (10) 4.1.

City of Gosnells.

DOLA File 3137/970.

Portion of Holland Street to Wreford Court as coloured green on page 241.

Wickling Street to Wickling Drive as coloured pink on page 246.

Portion of Fraser Road to Fraser Road North as coloured pink on page 249.

Portion of Dellar Street to Ballard Place as coloured pink on page 252.

Portion of Pitchford Avenue to Lancaster Place as coloured orange on page 252.

Ballard Street to Ballard Place as coloured blue on page 252.

Public Plans: BG34 (2) 17.10, 17.11, 18.11, 19.17, 21.11 and 22.14.

Shire of Kojonup.

DOLA File 2464/984.

Portion of Muradup North West Road to Round Pool Road as coloured pink in pages 32-35.

Portion of Muradup North West Road to Rivervale Road as coloured blue on pages 35-36.

Portion of Guest Road to Round Pool Road as coloured orange on page 35.

Portion of Snake Track Road to Orchid Valley Road as coloured pink on page 39.

Portion of Orchid Valley Road to Eatt Road as coloured blue on page 39.

Portion of Woodenbillup Road to Foley Road as coloured green on pages 42 and 43.

Portion of Foley Road to Woodenbillup Road as coloured orange on page 43.

Portion of Foley Road to Landing Road as coloured blue on page 43.

Public Plans: 2229-I NW, 2229-IV NE, 2230-I SW, 2230-II NW, NE, SW, 2230-III SE and Muradup Townsite.

City of Nedlands.

Brahea Way to Camelia Avenue as coloured green on page 51 of DOLA File 1880/971.

Public Plan: BG34 (2) 09.23.

A. A. SKINNER, Executive Director.

LA701

LAND ACT 1933

RESERVATION NOTICES

Made by His Excellency the Governor under section 29.

The Crown Lands described below have been set apart as public reserves.

DOLA File 2106/991.

Reserve No. 41880 comprising Port Hedland Lots 5479 and 5480 with an area of 1690 square metres on Lands and Surveys Diagram 85135 for the designated purpose of "Health (Staff Accommodation)".

Public Plan: Port Hedland 1:2 000 26.34 and 26.35 Thompson Street.

Local Authority—Town of Port Hedland.

DOLA File 1764/991.

Reserve No. 41878 comprising Wiluna Lot 1481 with an area of 7082 square metres on Land Administration Reserve Diagram 987 for the designated purpose of "Historical Site".

Public Plan: Wiluna Townsite Forrest Street.

Local Authority—Shire of Wiluna.

DOLA File 1392/987.

Reserve No. 41814 comprising Tom Price Lot 321 (formerly portion of Gregory Location 46 and being Lot 904 on Diagram 71874) with an area of 3935 square metres for the designated purpose of "Public Recreation" under section 20A T.P. and D. ACT.

Public Plan: Tom Price 1:2 000 11.10 Mine Road.

Local Authority—Shire of Ashburton.

DOLA File 3478/988.

Reserve No. 41885 comprising Victoria Locations 11793 and 11794 with an area of 2625.7814 hectares on Land Administration Plans 17499 and 17500 for the designated purpose of "Conservation of Flora and Fauna".

Local Authority—Shire of Mullewa.

Public Plan: Indarra S.W. 25 000 Indarra Road South.

Reserve 41885 is automatically vested in the National Parks and Nature Conservation Authority pursuant to section 7 (4) (a) of CALM Act 1984.

DOLA File 819/990.

Reserve No. 41889 comprising Swan Location 11357 with an area of 1828 square metres on Land Administration Diagram 89794 for the designated purpose of "Recreation".

Public Plan: Perth BG 34 2 000 24.31 Luffe Court.

Local Authority—Shire of Mundaring.

DOLA File 1591/991.

Reserve No. 41892 comprising Swan Location 11601 (formerly portion of Swan Location 1370 and being Lot 121 on Plan 17599) with an area of 6012 square metres for the designated purpose of "Public Recreation" under section 20A T.P. & D. Act.

Public Plan: Swan 1:10 000 BG 35/1.4 Hester Avenue.

Local Authority—City of Wanneroo.

DOLA File 1838/990.

Reserve No. 41893 comprising Swan Location 11575 (formerly portion of each of Swan Locations 1370, 8035 and 9820 and being Lot 800 on Plan 17959) with an area of 5.9374 hectares for the designated purpose of "Public Recreation" under section 20A T.P. & D. Act.

Public Plan: Swan 2 000 BG 35/07.10 Blue Mountain Drive.

Local Authority—City of Wanneroo.

DOLA File 1514/991.

Reserve No. 41894 comprising Swan Location 11576 (formerly portion of Swan Location 8035 and being Lot 871 on Plan 17959) with an area of 6097 square metres for the designated purpose of "Drainage" under section 20A T.P. & D. Act.

Public Plan: Swan 1:2 000 7.10 Blue Mountain Drive.

Local Authority—City of Wanneroo.

DOLA File 1836/991.

Reserve No. 41896 comprising Swan Location 11613 (formerly portion of Swan Location 3324 and being Lot 101 on Plan 17912) with an area of 3371 square metres for the designated purpose of "Public Recreation" under section 20A T.P. and D. Act.

Public Plan: Swan 1:2 000 BG 35/07.09 Moondarra Way.

Local Authority—City of Wanneroo.

DOLA File 406/991.

Reserve No. 41891 comprising Coolgardie Lot 2248 with an area of 2068 square metres on Land Administration Diagram 89734 for the designated purpose of "Recreation, Bowling Club".

Public Plan: Coolgardie 1:2 500 9.12 Lefroy Street.

Local Authority—Shire of Coolgardie.

DOLA File 3891/990.

Reserve No. 41860 comprising Esperance Location 2063 with an area of 1604 square metres on Land Administration Diagram 90000 for the designated purpose of "Surf Life Saving Club House".

Public Plan: 3230-II off Twilight Beach Road.

Local Authority—Shire of Esperance.

DOLA File 1849/991.

Reserve No. 41879 comprising Geraldton Lot 2932 with an area of 2471 square metres on Land Administration Diagram 90201 for the designated purpose of "Health and Medical Centre".

Public Plan: Geraldton BE43 (2) 16.14 Rifle Range Road.

Local Authority—City of Geraldton.

DOLA File 1977/991.

Reserve No. 41873 comprising Pingelly Lots 536 and 540 with an area of 1.3962 hectares on Pingelly 132/2 for the designated purpose of "Park".

Public Plan: Pingelly 1:2 000 6.4 Pitt Street.

Local Authority—Shire of Pingelly.

DOLA File 1976/991.

Reserve No. 41872 comprising Pingelly Lot 586 with an area of 9687 square metres on Land Administration Pingelly 132/2 for the designated purpose of "Park".

Public Plan: Pingelly 1:2 000 05.40 Pitt Street.

Local Authority—Shire of Pingelly.

DOLA File 3551/988.

Reserve No. 41853 comprising Cockburn Sound Location 3083 with an area of 1438 square metres on Land Administration Diagram 90161 for the designated purpose of "Parking".

Public Plan: BG 33 (2) 7.26 Westerly Way.

Local Authority—City of Rockingham.

A. A. SKINNER, Executive Director.

LA702

CONSERVATION AND LAND MANAGEMENT ACT 1984
RESERVATION OF STATE FOREST ORDER

CALM File 011177F3001, 028433F1605.

DOLA File 3413/925.

Made by His Excellency the Governor under section 8.

It is directed that the area described in the schedule be dedicated as an addition to State Forest No. 10.

Schedule

All that portion of land comprising Nelson Location 13343 as delineated on Land Administration Diagram 90085 comprising an area of 68.8481 hectares.

Public Plan: Pemberton N.W. 1:25 000.

This notice supersedes the notices published in *Government Gazettes* 15/3/91 and 12/4/91.

LYN AULD, Clerk of the Council.

LA801

LAND ACT 1933

Amendment of Reserves

Made by His Excellency the Governor under section 37.

The following Reserves have been amended.

DOLA File 12797/909.

Reserve No. 12944 (Williams District) "Recreation" to comprise Location 15809 as delineated on Diagram 90224 in lieu of Locations 15114 and 15115 and of its area being increased to 6.072 4 hectares accordingly.

Public Plan Toolibin S.W. 1:25 000

Lakes Road

Local Authority—Shire of Narrogin.

DOLA File 3246/972.

Reserve No. 31830 (at Wiluna) "Depot Site" to comprise Lot 1458 as delineated on Reserve Diagram 986 and of its area being reduced to about 5.738 4 hectares accordingly.

Public Plan Wiluna Townsite

Forrest Street

Local Authority—Shire of Wiluna.

DOLA File 1473/977.

Reserve No. 36197 (Canning Locations 3125 and 3214) "Public Recreation" to include Locations 3758 and 3759 (formerly portions of Canning Location 18 and being Lot 87 on Diagram 64126 and Lot 84 on Plan 11997 Sheet 2) and of its area being increased to 2.714 9 hectares.

Public Plan Perth 1:2 000 BG34/19.15

Corriedale Place

Local Authority—City of Gosnells.

DOLA File 2079/985.

Reserve No. 41731 (Swan Location 11548) "Public Recreation" to include Swan Location 11600 (formerly portion of Swan Location 1353 and being Lot 1585 on Plan 15286) and of its area being increased to 5 398 square metres accordingly.

Public Plan Perth 1:2 000 21.25 and 21.26

McLarty Way

Local Authority—Shire of Kalamunda.

DOLA File 6998/951.

Reserve No. 23423 (Salmon Gums Lots 2 and 7) "Railway Purposes" to exclude Lot 7 and of its area being reduced to 1 012 square metres accordingly.

Public Plan Salmon Gums Townsite

Rogers Street

Local Authority—Shire of Dundas.

DOLA File 8361/897V2.

Reserve No. 30354 (Wellington District) "Quarry" to comprise Location 5070 as delineated on Land Administration Diagram 90217 and of its area being reduced to 19.332 7 hectares accordingly.

Public Plan Bunbury BG30 (10) 3.8

Roelands Quarry Site

Local Authority—Shire of Harvey.

DOLA File 1997/987.

Reserve No. 40196 (Karratha Lots 1976, 2607 and 2606) "Park and Drainage" to exclude that portion now comprised in the land bordered green on Land Administration Diagram 90196 and of its area being reduced to 1 982 square metres accordingly.

Public Plan BH 65 (2) 30.28

Local Authority—Shire of Roebourne.

DOLA File 2119/991.

Reserve No. 17326 (Perth Lot 559) "Municipal Purposes" to include Swan Location 11520 as delineated on Land Administration Diagram 89942 and of its area being increased to 6 412 square metres.

Public Plan Perth 2000 BG34 11.26

Axon Street

Local Authority—City of Subiaco.

DOLA File 2002/990.

Reserve No. 3256 (Coolgardie Lot 2158) "Town Hall and Medical Centre" to exclude that portion now comprised in Lot 2248 as delineated on Land Administration Diagram 89734 and of its area being reduced to 1 998 square metres accordingly.

Public Plan Coolgardie 1:2 500 9.12

Lefroy Street

Local Authority—Shire of Coolgardie.

DOLA File 1925/985.

Reserve No. 39180 (Coolgardie Lot 2157) "Park and Recreation" to exclude that portion now comprised in Lot 2248 as delineated on Land Administration Diagram 89734 and of its area being reduced to 1.050 5 hectares accordingly.

Public Plan Coolgardie 1:2 500 9.12

Sylvester Street

Local Authority—Shire of Coolgardie.

DOLA File 441/941.

Reserve No. 24486 (Esperance Locations 465, 666, 724 to 729 inclusive, 762 to 767 inclusive, 777, 779, 780, 781, 783, 850, 851, 945, 1030, 1031, 1040, 1041 and Dalyup Agricultural Area Lots 45

and 46) "Flora" to exclude that portion now comprising Esperance Location 2063 as delineated on Land Administration Diagram 90000 and of its area being reduced to 12 621.413 3 hectares accordingly.

Public Plan 3230-II

off Twilight Beach Road

Local Authority—Shire of Esperance.

DOLA File 11468/906 V2.

Reserve No. 10614 (Dowerin Lots 35 and 192) "Recreation" to exclude that portion of Lot 192 now comprised in Lots 286 to 290 inclusive as delineated on Land Administration Diagram 90210 and of its area being reduced to 33.138 7 hectares accordingly.

Public Plan Dowerin Townsite

Cottrell Street

Local Authority—Shire of Dowerin.

DOLA File 1696/975.

Reserve No. 34101 (Onslow Lots 555 and 556) "Caravan Park and Holiday Chalets" to include Lots 557 and 563 as delineated on Diagram 73181 and 74286 accordingly and of its area being increased to 6.073 5 hectares accordingly.

Public Plan Onslow 1:2 000 39.05 and 39.06

Beadon Creek Road

Local Authority—Shire of Ashburton.

DOLA File 2211/974.

Reserve No. 33813 (Geraldton Lot 2655) "Public Recreation" to exclude that portion now comprised in Lot 2932 as delineated on Land Administration Diagram 90201 and of its area being reduced to 2.827 4 hectares accordingly.

Public Plan Geraldton BE43 (2) 16.14

Rifle Range Road

Local Authority—City of Geraldton.

DOLA File 1240/974.

Reserve No. 32484 (Swan Location 8996 and Parkerville Lots 391 and 405 "Parklands" to include Lot 410 as delineated on Land Administration Diagram 89157 and of its area being increased to about 56.420 4 hectares accordingly.

Public Plan Perth 1:2 000 28.33

Victoria Road.

DOLA File 2055/966.

Reserve No. 29456 (Wellington District) "Hall Site" to comprise Location 5481 as delineated on Land Administration Diagram 90136 in lieu of Location 5042 and of its area remaining unaltered.

Public Plan Bunbury BG 30 (2) 05.33

Hamilton Road

Local Authority—Shire of Dardanup.

DOLA File 7607/909.

Reserve No. 12305 (Victoria District) "Water" to comprise Location 11902 on Diagram 34847 and of its area remaining unaltered.

Public Plan Latham 1:50 000

Coorow-Latham Road

Local Authority—Shire of Perenjori.

DOLA File 858/973.

Reserve No. 32809 (at Kalgoorlie) "Recreation" to comprise Lot 4880 as delineated on Land Administration Diagram 90239 in lieu of Lot 4828 and of its area being increased to 8.795 5 hectares accordingly.

Public Plan Kalgoorlie-Boulder 1:2 000 28.37 28.38 1:10 000 6.8

Marshall Street

Local Authority—City of Kalgoorlie-Boulder.

DOLA File 3450/909.

Reserve No. 22726 (at Kalgoorlie) "Public Utility" to comprise Lot 4879 as delineated on Land Administration Diagram 90239 in lieu of Lot 2971 and of its area being increased to 8.545 3 hectares.

Public Plan Kalgoorlie-Boulder 1:2 000 28.37

Bourke Street

Local Authority—City of Kalgoorlie-Boulder.

DOLA File 2988/989.

Reserve No. 41050 (at Kalgoorlie) "Water Supply" to comprise Lot 4878 as delineated on Land Administration Diagram 90239 in lieu of Lot 4830 and of its area being increased to 1.131 3 hectares accordingly.

Public Plan Kalgoorlie-Boulder 1:2 000 28.37 28.38 1:10 000 6.8

Bourke Street

Local Authority—City of Kalgoorlie-Boulder.

DOLA File 1690/975.

Reserve No. 33794 (Cockburn Sound Locations 2451, 2522 and 2966) "Public Recreation" to exclude that portion of Location 2451 now comprising Location 3083 as delineated on Land Administration Diagram 90161 and of its area being reduced to 9.954 8 hectares accordingly.

Public Plan BG 33 (2) 7.26

Westerly Way

Local Authority—City of Rockingham.

A. A. SKINNER, Executive Director.

LA802

LAND ACT 1933

AMENDMENT OF CLASS "A" RESERVE

Made by His Excellency the Governor under section 31 (4).

The following Class "A" Reserve has been amended.

DOLA File 6481/910.

Reserve No. 12951 (Sussex District) "Water, Camping and Recreation" to comprise Location 4922 as delineated on Land Administration Diagram 90039 in lieu of Locations 4153 and 4168 and of its area being established at 103.8670 hectares accordingly.

Public Plan: White Point (25) 1929 II N.W. Scott River Road.

Local Authority—Shire of Augusta-Margaret River.

A. A. SKINNER, Executive Director.

LA901

LAND ACT 1933

CHANGE OF PURPOSE OF RESERVES

Made by His Excellency the Governor under section 37.

The purpose of the following reserves have been changed.

DOLA File 4040/19.

Reserve No. 26897 (Avon Location 16645) being changed from "Conservation of Flora" to "Conservation of Flora and Fauna".

Public Plan: Balkuling S.W. 1:25 000 Road No. 655.

Local Authority—Shire of Beverley.

DOLA File 99/959.

Reserve No. 26383 (Bremer Bay Lot 2) being changed from "School Quarters Site" to "Use and Requirements of the Government Employees Housing Authority".

Public Plan: Bremer Bay 1:2 000 17.32 Mary Street.

Local Authority—Shire of Jerramungup.

DOLA File 4083/965.

Reserve No. 28328 (Kununurra Lot 762) being changed from "Police" to "Use and Requirements of the Government Employees Housing Authority".

Public Plan: Kununurra 1:2 000 DH79/23.16 River Fig Avenue.

Local Authority—Shire of Wyndham-East Kimberley.

DOLA File 2095/915.

Reserve No. 23384 (Brookton Lot 394) being changed from "Government Requirements" to "Use and Benefit of Aboriginal Inhabitants—Heritage Area".

Public Plan: Brookton 2 000 BJ33/01.18 Richardson Street.

Local Authority—Shire of Brookton.

DOLA File 413/969.

Reserve No. 31596 (Canning Location 2386) being changed from "Recreation" to "Public Recreation".

Public Plan: Perth 1:2 000 22.03 Bavich Road.

Local Authority—City of Armadale.

DOLA File 7607/909.

Reserve No. 12305 (Victoria Location 11902) being changed from "Water" to "Gravel".

Public Plan: Latham 1:50 000 Coorow-Latham Road.

Local Authority—Shire of Perenjori.

DOLA File 4339/900.

Reserve No. 7257 (Mundijong Lot 66) being changed from "Municipal Requirements" to "Arboretum".

Public Plan: Peel 1:2 000 21.26 Watkins Road.

Local Authority—Shire of Serpentine-Jarrahdale.

A. A. SKINNER, Executive Director.

LB201

LAND ACT 1933
CANCELLATION OF RESERVES

Made by His Excellency the Governor under section 37.

The following reserves have been cancelled.

DOLA File 5339/950.

Reserve No. 23150 (Tardun Lots 5, 25, 26, 28 and 29) "Railway Housing".

Public Plan: Tardun Townsite Railway Parade.

Local Authority—Shire of Mullewa.

DOLA File 5764/905.

Reserve No. 9961 (Cuballing Lot 221) "Road Board Office".

Public Plan: Cuballing Townsite Austral Street.

Local Authority—Shire of Cuballing.

DOLA File 1267/982.

Reserve No. 38854 (Collie Lot 2311) "Use and Requirements of The State Energy Commission of Western Australia".

Public Plan: Collie 1:2 000 31.30 Hampton Court.

Local Authority—Shire of Collie.

DOLA File 3457/970.

Reserve No. 32375 (Canning Location 2351) "Use and Requirements of the Minister for Works".

Public Plan: Perth 1:2 000 23.04 Bryce Street.

Local Authority—City of Armadale.

DOLA File 82/895.

Reserve No. 3393 (Harvey Agricultural Area Lot 183) "Public Utility".

Public Plan: Yarloop 1:2 500 16.33 Wickham Street.

Local Authority—Shire of Harvey.

DOLA File 2609/989.

Reserve No. 5870 (Albany Lot 625) "Use and Requirements of the Minister for Works".

Public Plan: Albany 1:2 000 10.04 Castle Street.

Local Authority—Town of Albany.

DOLA File 6489/897.

Reserve No. 4896 (York Lots 316 and 322) "Agricultural Showground".

Public Plan: York Townsite Brunswick Road.

Local Authority—Shire of York.

DOLA File 291/941V4.

Reserve No. 41751 (Geraldton Lots 1929, 2753, 2754, 2755, 2756 and 2834) "Use and Requirements of the Geraldton Port Authority".

Public Plan: Geraldton 1:2 000 13.14 and 14.14 Haigh and Point Streets.

Local Authority—City of Geraldton.

DOLA File 2462/989.

Reserve No. 12850 (Edjudina District) "Water".

Public Plan: Edjudina 1:250 000 near Tonkin Road.

Local Authority—Shire of Menzies.

DOLA File 2226/984.

Reserve No. 38939 (Perth Lot 961) "Use and Requirements of the Minister for Works".

Public Plan: Perth 1:2 000 12.25 Hay Street.

Local Authority—City of Perth.

DOLA File 1157/894.

Reserve No. 2519 (Busselton Town Lots 150 to 152 inclusive) "Roman Catholic Church Purposes".

Public Plan: Busselton Townsite Kent Street.

Local Authority—Shire of Busselton.

DOLA File 1361/975.

Reserve No. 33292 (Canning Location 976) "Use and Requirements of the City of Gosnells".

Public Plan: Perth 1:2 000 BG 34/19.10 Harpenden Street.

DOLA File 2426/973.

Reserve No. 38409 (Swan Locations 7633 and 10092) "Use and Requirements of the Town of Bassendean".

Public Plan: Perth 1:2 000 18.31 Penzance Street.

DOLA File 7232/899.

Reserve No. 5786 (Lennonville Town Lot 63) "Roman Catholic Church".

Public Plan: Lennonville Townsite Pogue Street.

Local Authority—Shire of Mount Magnet.

DOLA File 4692/955.

Reserve No. 24674 (Corrigin Lots 325 and 433) "Ambulance Depot".

Public Plan: Corrigin 1:2 000 12.23 Walton Street.

Local Authority—Shire of Corrigin.

DOLA File 437/986.

Reserve No. 41851 (Hamersley Lot 25 and North Beach Lot 714) "Use and Requirements of the Western Australian Development Corporation".

Public Plan: Perth BG 34 2 000 8.35 North Beach Road.

Local Authority—City of Stirling.

DOLA File 5455/908.

Reserve No. 26295 (Cottesloe Lot 330) "Use and Requirements of the Minister for Works".

Public Plan: Perth 1:2 000 07.19 Stirling Highway.

Local Authority—Shire of Peppermint Grove.

DOLA File 5421/950.

Reserve No. 24311 (Swan Location 5626) "Use and Requirements of the Minister for Works".

Public Plan: Perth 1:2 000 22.33 and 22.34 Eveline Road.

Local Authority—Shire of Swan.

DOLA File 1000/991.

Reserve No. 2510 (Coolgardie Lot 139) "Public Utility".

Public Plan: Coolgardie Townsite Lindsay Street.

Local Authority—Shire of Coolgardie.

DOLA File 168/953 V2.

Reserve No. 24598 (Avon Locations 27818 and 27964) "Handicapped Persons Training Centre".

Public Plan: Beverley 1:10 000 BH 34/Pt's 7.2 and 8.2 and 1:2 000 36.06 Bethany Road.

Local Authority—Shire of Beverley.

DOLA File 2630/956.

Reserve No. 24915 (Carnarvon Lot 702) "Hall Site (Boy Scouts Association)".

Public Plan: Carnarvon 1:2 000 9.05 Carnarvon Road.

Local Authority—Shire of Carnarvon.

DOLA File 1623/932.

Reserve No. 20950 (Bruce Rock Lot 19) (Country Women's Association)".

Public Plan: Bruce Rock Townsite Butcher Street.

Local Authority—Shire of Bruce Rock.

DOLA File 3140/893.

Reserve No. Reserve No. 2473 (Coolgardie Town Lots 99 and 100) "Site for Roman Catholic Church, School and Presbytery".

Public Plan: Coolgardie Townsite Woodward Road.

Local Authority—Shire of Coolgardie.

DOLA File 242/935.

Reserve No. 21485 (Avon Location 25893) "Recreation".

Public Plan: Quairading S.W. 1:25 000 at Lake Mears.

Local Authority—Shire of Brookton.

DOLA File 4196/968.

Reserve No. 29620 (Nelson Location 12741) "Government Requirements".

Burch Road.

Local Authority—Shire of Manjimup.

DOLA File 4986/950.

Reserve No. 24106 (Boyup Brook Lot 280) "Railway Housing".

Public Plan: Boyup Brook 1:2 000 5.16 Inglis Street.

Local Authority—Shire of Boyup Brook.

DOLA File 4014/989.

Reserve No. 17998 (Jandakot Lot 55) "Use and Requirements of the Minister for Works".

Public Plan: Perth 02 12.06 and 13.06 Beenyup Road.

Local Authority—City of Cockburn.

DOLA File 1944/987.

Reserve No. 41694 (Mount Magnet Lot 519) "Use and Requirements of the Government Employees Housing Authority".

Public Plan: Mt. Magnet Townsite Burrows Court.

Local Authority—Shire of Mt. Magnet.

DOLA File 2293/972.

Reserve No. 32302 (Swan Location 8837) "Use and Requirements of the Minister for Works".

Public Plan: Perth 1:2 000 9.23 Camellia Road.

Local Authority—City of Nedlands.

DOLA File 2171/962V4.

Reserve No. 41762 (Cockburn Sound Location 3070) "Use and Requirements of the Minister for Works".

Public Plan: Perth BG 34 (2) 12.12 Murdoch Drive.

Local Authority—City of Melville.

DOLA File 4913/914.

Reserve No. 15742 (Chidlow Lot 211) "Use and Requirements of the Minister for Works".

Public Plan: Perth 1:2 000 37.35 Tottenham Street.

Local Authority—Shire of Mundaring.

DOLA File 743/77.

Reserve No. 34762 (Jerramungup Lot 51) "Use and Requirements of the Government Employees Housing Authority".

Public Plan: Jerramungup T/S 31.03 1.2 000 Lancaster Road.

Local Authority—Shire of Gnowerangerup.

DOLA File 1057/955.

Reserve No. 24406 (Mount Barker Lot 613) "Use and Requirements of the Minister for Works".

Public Plan: Mount Barker BJ27 1:2 000 38.08 Thomas Street.

Local Authority—Shire of Plantagenet

DOLA File 4259/896.

Reserve No. 22630 (Perth Lot H143 and 748) "Use and Requirements of the Minister for Works".

Public Plan: Perth 1:2 000 12.25 Hay Street.

Local Authority—City of Perth.

DOLA File 7584/901.

Reserve No. 10860 (Cunderdin Lot 9) "Public Buildings (Commonwealth)".

Public Plan: Cunderdin T/S Forrest Street.

Local Authority—Shire of Cunderdin.

DOLA File 8943/906.

Reserve No. 10544 (Cuballing Lot 245) "Church Purposes—Anglican".

Public Plan: Cuballing Townsite Campbell Road.

Local Authority—Shire of Cuballing.

DOLA File 10664/903.

Reserve No. 9078 (Pingelly Lot 343) "Roman Catholic Church".

Public Plan: Pingelly Townsite Raglan Street.

Local Authority—Shire of Pingelly.

DOLA File 2047/00.

Reserve No. 7417 (Dumberning Agricultural Area Lots 112 and 164) "Racecourse (Narrogin)".

Public Plan: Narrogin 1:50 000 McDougalls Road.

Local Authority—Shire of Narrogin.

DOLA File 1850/969.

Reserve No. 31332 (Bridgetown Lot 876) "Drain".

Public Plan: Bridgetown 1:2 000 BG 29/31.03 Ewing Place.

Local Authority—Shire of Bridgetown-Greenbushes.

A. A. SKINNER, Executive Director.

LB301

PUBLIC WORKS ACT 1902

SALE OF LAND

Notice is hereby given that His Excellency the Governor has authorised under section 29 (7) (a) (ii) of the Public Works Act 1902 the sale by public auction or private contract the land hereunder described, such land being no longer required for the work for which it was acquired.

Land

File No. 2200/991.

Portion of each of Boyup Brook Lots 93, 94 and 209 and being Lot 295 on Plan 6426 and being part of the land comprised in Certificate of Title Volume 1176 Folio 452 as is shown more particularly delineated and coloured green on Plan L.A., W.A. 833.

Land

File No's. 1969/991, 1970/991, 1971/991.

Katanning Lots 819, 830 and 835 being part of the land contained in Certificate of Title Volume 270 Folio 72A as is shown more particularly delineated and coloured green on Plan L.A., W.A. 825.

Dated this 17th day of September 1991.

A. A. SKINNER, Executive Director,
Department of Land Administration.

LB601

LAND ACT 1933

Notice of Intention to Grant a Lease

It is hereby notified that it is intended to grant a Special Lease over Bulara location 123, to Aboriginal Lands Trust under Section 116 of the Land Act for a term of 50 years.

A. A. SKINNER, Executive Director.

LB602

LAND ACT 1933

Notice of Intention to Grant a Lease

It is hereby notified that it is intended to grant a Special Lease over King Location 725 to Aboriginal Lands Trust under section 116 of the Land Act for a term of 50 years.

A. A. SKINNER, Executive Director.

LB603

ADDITIONAL SPECIAL LEASE PURPOSES

DOLA File 3258/973.

His Excellency the Governor in Executive Council has been pleased to approve under section 116 (14) of the Land Act 1933 of "Loading and Unloading Stock" being an additional purpose for which a Special Lease may be granted.

DOLA File 1885/971.

His Excellency the Governor in Executive Council has been pleased to approve under section 116 (14) of the Land Act 1933 of "Stabling and Paddock of Horses" being an additional purpose for which a Special Lease may be granted.

A. A. SKINNER, Executive Director.

LB701

File No. 1842/1988.

Ex. Co. No. 4595.

PUBLIC WORKS ACT 1902

LAND RESUMPTION

Airport—Kalgoorlie-Boulder

Notice is hereby given, and it is hereby declared, that the several pieces or parcels of land described in the Schedule hereto, being all in the Boulder District have, in pursuance of the written approval and consent of His Excellency the Governor, acting by and with the advice of the Executive Council, dated the 17th day of September 1991, been set apart, taken or resumed for the purpose of the following public work, namely, Airport—Kalgoorlie-Boulder.

And further notice is hereby given that the said pieces or parcels of land so set apart, taken, or resumed are marked off and more particularly described on Plan, L.A., W.A. 821, 822 and 823, which may be inspected at the Department of Land Administration, Perth. The additional information contained in the Schedule after the land descriptions is to define locality only and in no way derogates from the Transfer of Land Act description. And it is hereby directed that the said lands shall vest in Her Majesty for an estate in fee simple in possession for the public work herein expressed, freed and discharged from all trusts, mortgages, charges, obligations, estates, interests, rights-of-way or other easements whatsoever.

Schedule

No. on Plan L.A., W.A. No. 821	Owner or Reputed Owner	Occupier or Reputed Occupier	Description	Area (approx.)
1.	William Harding	William Harding	Boulder Town Lot 1451 being the whole of the land contained in Certificate of Title Volume 262 Folio 25	4 553 m ²
2.	David John Landeryou	David John Landeryou	Boulder Town Lot 1452 being the whole of the land contained in Certificate of Title Volume 262 Folio 26	4 553 m ²
Plan L.A., W.A. 822	Rodney Ernest Pol- lard, Dorothy May Hicks, Charles Wil- liam Thorn	Rodney Ernest Pol- lard, Dorothy May Hicks, Charles Wil- liam Thorn	Boulder Lot 2655 being the whole of the land contained in Certificate of Title Volume 1229 Folio 452	5 059 m ²

No. on Plan L.A., W.A. No. 823	Owner or Reputed Owner	Occupier or Reputed Occupier	Description	Area (approx.)
1.	Edith Withall	Edith Withall	Boulder Lot 1826 being the whole of the land contained in Certificate of Title Volume 364 Folio 13	1 012 m ²
2.	George Sturgeon Harvey	George Sturgeon Harvey	Boulder Town Lots 1446 and 1447 being the whole of the land contained in Certificate of Title Volume 253 Folio 136	8 700 m ²
3.	John Thomas Griffiths Richards and David Thomson as executors of the Estate of Sarah Ann Budge	John Thomas Griffiths Richards and David Thomson as executors of the Estate of Sarah Ann Budge	Boulder Town Lot 1643 being the whole of the land contained in Certificate of Title Volume 279 Folio 163	4 034 m ²
4.	Ernest Johns	Samuel Ernest Samuel Johns	Portion of Boulder Town Lot 1642 and being Lot 3 on Diagram 2253 being the whole of the land contained in Certificate of Title Volume 375 Folio 25	961 m ²
5.	Ernest Johns	Samuel Ernest Samuel Johns	Portion of Boulder Town Lot 1642 and being Lot 4 on Diagram 2253 being the whole of the land contained in Certificate of Title Volume 375 Folio 24	961 m ²
6.	Harry Collins Gibson	Harry Collins Gibson	Portion of Boulder Town Lot 1642 and being Lot 2 on Diagram 2253 being the whole of the land contained in Certificate of Title Volume 341 Folio 22	961 m ²
7.	Henry Pike	Henry Pike	Portion of Boulder Lot 1641 and being Lots 1, 2, 5, 6, 8, 9, 11, 12 and the Right of Way on Diagram 2249 being the land remaining in Certificate of Title Volume 297 Folio 118	8 266 m ²
8.	Alice Elizabeth Carter	Alice Elizabeth Carter	Portion of Boulder Lot 1641 and being Lot 3 on Diagram 2249 being the whole of the land contained in Certificate of Title Volume 423 Folio 197	961 m ²
9.	Arthur Keyson	Arthur Keyson	Portion of Boulder Lot 1641 and being Lot 4 on Diagram 2249 being the whole of the land contained in Certificate of Title Volume 356 Folio 98	961 m ²
10.	Elizabeth Jenkin	Elizabeth Jenkin	Portion of Boulder Lot 1641 and being Lot 7 on Diagram 2249 being the whole of the land contained in Certificate of Title Volume 429 Folio 177	961 m ²
11.	Sarah McAllister	Sarah McAllister	Boulder Lot 1482 being the whole of the land contained in Certificate of Title Volume 319 Folio 148	4 034 m ²
12.	Elizabeth Shield	Elizabeth Shield	Portion of Boulder Lot 1644 and being Lot 1 on Diagram 2293 being the whole of the land contained in Certificate of Title Volume 341 Folio 24	961 m ²
13.	Alexander Evans	John Alexander John Evans	Portion of Boulder Lot 1644 and being Lots 3 and 4 and the Right of Way on Diagram 2293 being the land remaining in Certificate of Title Volume 290 Folio 138	2 114 m ²

No. on Plan L.A., W.A. No. 823	Owner or Reputed Owner	Occupier or Reputed Occupier	Description	Area (approx.)
14.	John Hunter	John Hunter	Boulder Lot 1645 being the whole of the land contained in Certificate of Title Volume 284 Folio 178	4 034 m ²
15.	Lavinia Glasson	Lavinia Glasson	Boulder Town Lot 1473 being the whole of the land contained in Certificate of Title volume 257 Folio 134	4 034 m ²
16.	Robynna Arm- strong Renwick	Robynna Arm- strong Renwick	Boulder Lot 1481 being the whole of the land contained in Certificate of Title Volume 465 Folio 25	2 125 m ²
17.	Her Majesty Queen Elizabeth the Sec- ond	Her Majesty Queen Elizabeth the Second	Portion of Boulder Town Lot 1642 and being the Right of Way on Diagram 2253 being the land remaining in Certificate of Title Volume 376 Folio 19	192 m ²

Certified correct this 2nd day of September 1991.

DAVID SMITH, Minister for Lands.

Dated this 17th day of September 1991.

FRANCIS BURT, Governor in Executive Council.

LB702

File No. 1221/1990.
Ex. Co. No. 4599.

LOCAL GOVERNMENT ACT 1960; PUBLIC WORKS ACT 1902
LAND RESUMPTION

Road Deviation—Stearnes Road—Road No. 18290—Shire of Esperance

Notice is hereby given, and it is hereby declared, that pursuant to a resolution of the Shire of Esperance passed at a meeting of the Council held on or about 19 December 1989, the several pieces or parcels of land described in the Schedule hereto, being all in the Esperance District have, in pursuance of the written approval and consent of His Excellency the Governor, acting by and with the advice of the Executive Council, dated the 17th day of September 1991, been set apart, taken or resumed for the purpose of the following public work, namely—Road Deviation—Stearnes Road—Road No. 18290—Shire of Esperance.

And further notice is hereby given that the said pieces or parcels of land so set apart, taken, or resumed are marked off and more particularly described on Department of Land Administration Plan 17735 which may be inspected at the Department of Land Administration, Perth. The additional information contained in the Schedule after the land descriptions is to define locality only and in no way derogates from the Transfer of Land Act description. And it is hereby directed that the said lands shall vest in Her Majesty for an estate in fee simple in possession for the public work herein expressed, freed and discharged from all trusts, mortgages, charges, obligations, estates, interests, rights-of-way or other easements whatsoever.

Schedule

Owner or Reputed Owner	Occupier or Reputed Occupier	Description	Area
Barrie Edward Stearne	Barrie Edward Stearne	Portion of Esperance Location 380 being part of the land contained in Certificate of Title Volume 1206 Folio 50	2 373 m ²
Colin Edward Behsman and Verna Margaret Behsman	Colin Edward Behsman and Verna Margaret Behsman	Portion of Esperance Location 552 being part of Lot 6 on Diagram 49648 and being part of the land contained in Certificate of Title Volume 1453 Folio 231	7 627 m ²

Certified correct this 9th day of September 1991.

D. L. SMITH, Minister for Lands.

Dated this 17th day of September 1991.

FRANCIS BURT, Governor in Executive Council.

ROAD DEDICATION

It is hereby notified that the Minister for Lands has approved, pursuant to section 288 of the Local Government Act, the dedication as a public street the whole of Stearnes Road, plus deviations—Road No. 18290—Shire of Esperance; from Bukenerup Road extending westwards to the foreshore reserve, and also the land as described in the abovementioned resumption notice.

By Order of the Minister for Lands.

Dated this 20th day of September 1991.

A. SKINNER, Executive Director.

LB703

File No. 1111/1991.

Ex. Co. No. 4597.

LOCAL GOVERNMENT ACT 1960; PUBLIC WORKS ACT 1902

LAND RESUMPTION

Road Widenings—Banksia Road—Road No. 17209—Town of Kwinana

Notice is hereby given, and it is hereby declared, that pursuant to a resolution of the Town of Kwinana passed at a meeting of the Council held on or about 25 March 1991, the several pieces or parcels of land described in the Schedule hereto, being all in the Cockburn Sound District have, in pursuance of the written approval and consent of His Excellency the Governor, acting by and with the advice of the Executive Council, dated the 17th day of September 1991, been set apart, taken or resumed for the purpose of the following public work, namely—Road Widening—Banksia Road—Road No. 17209—Town of Kwinana.

And further notice is hereby given that the said pieces or parcels of land so set apart, taken, or resumed are marked off and more particularly described on Department of Land Administration Diagram 90119 which may be inspected at the Department of Land Administration, Perth. The additional information contained in the Schedule after the land descriptions is to define locality only and in no way derogates from the Transfer of Land Act description. And it is hereby directed that the said lands shall vest in Her Majesty for an estate in fee simple in possession for the public work herein expressed, freed and discharged from all trusts, mortgages, charges, obligations, estates, interests, rights-of-way or other easements whatsoever.

Schedule

Owner or Reputed Owner	Occupier or Reputed Occupier	Description	Area
Errol Charles John	Errol Charles John	Portions of Peel Estate Lot 36 being part of the land contained in Certificate of Title Volume 326 Folio 55A	772 m ²

Certified correct this 28th day of August 1991.

D. L. SMITH, Minister for Lands.

Dated this 17th day of September 1991.

FRANCIS BURT, Governor in Executive Council.

ROAD DEDICATION

It is hereby notified that the Minister for Lands has approved, pursuant to section 288 of the Local Government Act, the dedication as public street that portion of Banksia Road from Braddock Road to the unnamed road on the northern boundary of Peel Estate Lot 35 and also the land described in the abovementioned resumption notice.

By Order of the Minister for Lands.

Dated this 20th day of September 1991.

A. SKINNER, Executive Director.

LB704

File No. 3170/1956.

Ex. Co. No. 4592

LOCAL GOVERNMENT ACT 1960; PUBLIC WORKS ACT 1902

LAND RESUMPTION

Road Deviation and Road Widening—Orchid Valley Road—Road No. 9223—Road Widening—Eatt Road—Road No. 385—Shire of Kojonup

Notice is hereby given, and it is hereby declared, that pursuant to a resolution of the Shire of Kojonup passed at a meeting of the Council held on or about 7 June 1990, the several pieces or parcels of land described in the Schedule hereto, being all in the Kojonup District have, in pursuance

of the written approval and consent of His Excellency the Governor, acting by and with the advice of the Executive Council, dated the 17th day of September 1991, been set apart, taken or resumed for the purpose of the following public work, namely—Road Deviation and Road Widening—Orchid Valley Road—Road No. 9223—Road Widening—Eatt Road—Road No. 385—Shire of Kojonup.

And further notice is hereby given that the said pieces or parcels of land so set apart, taken, or resumed are marked off and more particularly described on Department of Land Administration Plan 17838 which may be inspected at the Department of Land Administration, Perth. The additional information contained in the Schedule after the land descriptions is to define locality only and in no way derogates from the Transfer of Land Act description. And it is hereby directed that the said lands shall vest in Her Majesty for an estate in fee simple in possession for the public work herein expressed, freed and discharged from all trusts, mortgages, charges, obligations, estates, interests, rights-of-way or other easements whatsoever.

Schedule

Owner or Reputed Owner	Occupier or Reputed Occupier	Description	Area
George James Pearce	George James Pearce	Portion of Kojonup Location 6540 being part of the land contained in Certificate of Title Volume 1126 Folio 208	1.4407 ha
Brian Gilbert Lewis	Brian Gilbert Lewis	Portion of Kojonup Location 4768 being part of the land contained in Certificate of Title Volume 1169 Folio 360	4.3188 ha

Certified correct this 2nd day of September 1991.

D. L. SMITH, Minister for Lands.

Dated this 17th day of September 1991.

FRANCIS BURT, Governor in Executive Council.

LB705

File No. 3170/1956.
Ex. Co. No. 4592

LOCAL GOVERNMENT ACT 1960; PUBLIC WORKS ACT 1902

LAND RESUMPTION

Road Widening—Orchid Valley Road—Road No. 9223—Shire of Kojonup

Notice is hereby given, and it is hereby declared, that pursuant to a resolution of the Shire of Kojonup passed at a meeting of the Council held on or about 7 June 1990, the several pieces or parcels of land described in the Schedule hereto, being all in the Kojonup District have, in pursuance of the written approval and consent of His Excellency the Governor, acting by and with the advice of the Executive Council, dated the 17th day of September 1991, been set apart, taken or resumed for the purpose of the following public work, namely—Road Widening—Orchid Valley Road—Road No. 9223—Shire of Kojonup.

And further notice is hereby given that the said pieces or parcels of land so set apart, taken, or resumed are marked off and more particularly described on Department of Land Administration Plan 17838 which may be inspected at the Department of Land Administration, Perth. The additional information contained in the Schedule after the land descriptions is to define locality only and in no way derogates from the Transfer of Land Act description. And it is hereby directed that the said lands shall vest in Her Majesty for the public work herein expressed, freed and discharged from all trusts, mortgages, charges, obligations, estates, interests, rights-of-way or other easements whatsoever.

Schedule

Owner or Reputed Owner	Occupier or Reputed Occupier	Description	Area
Crown	Ernest Thomas Graham and Rosina Graham (as lessee)	Portion of Kojonup Location 8944 held as part of Perpetual lease P/1206 (Crown Lease 311/1961)	6.0264 ha

Certified correct this 2nd day of September 1991.

D. L. SMITH, Minister for Lands.

Dated this 17th day of September 1991.

FRANCIS BURT, Governor in Executive Council.

LB706

File No. 944/1989.

Ex. Co. No. 4593

LOCAL GOVERNMENT ACT 1960; PUBLIC WORKS ACT 1902**LAND RESUMPTION**

Road Deviation—Sutherland Street—Road No. 18310—City of Perth

Notice is hereby given, and it is hereby declared, that pursuant to a resolution of the City of Perth passed at a meeting of the Council held on or about 26 June 1991, the several pieces or parcels of land described in the Schedule hereto, being all in the Perth District have, in pursuance of the written approval and consent of His Excellency the Governor, acting by and with the advice of the Executive Council, dated the 17th day of September 1991, been set apart, taken or resumed for the purpose of the following public work, namely—Road Deviation—Sutherland Street—Road No. 18310—City of Perth.

And further notice is hereby given that the said pieces or parcels of land so set apart, taken, or resumed are marked off and more particularly described on Department of Land Administration Plan 17918 which may be inspected at the Department of Land Administration, Perth. The additional information contained in the Schedule after the land descriptions is to define locality only and in no way derogates from the Transfer of Land Act description. And it is hereby directed that the said lands shall vest in Her Majesty for an estate in fee simple in possession for the public work herein expressed, freed and discharged from all trusts, mortgages, charges, obligations, estates, interests, rights-of-way or other easements whatsoever.

Schedule

Owner or Reputed Owner	Occupier or Reputed Occupier	Description	Area
Gretel Limited	Gretel Limited	Portion of Perth Lot 982 being part of the land contained in Certificate of Title Volume 1782 Folio 321	3 417 m ²

Certified correct this 28th day of August 1991.

D. L. SMITH, Minister for Lands.

Dated this 17th day of September 1991.

FRANCIS BURT, Governor in Executive Council.

LB707

File No. 3533/1990.

Ex. Co. No. 4594

LOCAL GOVERNMENT ACT 1960; PUBLIC WORKS ACT 1902**LAND RESUMPTION**

Road Widening—Amherst Road—Road No. 14497—Shire of Swan

Notice is hereby given, and it is hereby declared, that pursuant to a resolution of the Shire of Swan passed at a meeting of the Council held on or about 8 August 1990, the several pieces or parcels of land described in the Schedule hereto, being all in the Swan District have, in pursuance of the written approval and consent of His Excellency the Governor, acting by and with the advice of the Executive Council, dated the 17th day of September 1991, been set apart, taken or resumed for the purpose of the following public work, namely—Road Widening—Amherst Road—Road No. 14497—Shire of Swan.

And further notice is hereby given that the said pieces or parcels of land so set apart, taken, or resumed are marked off and more particularly described on Department of Land Administration Diagram 90138 which may be inspected at the Department of Land Administration, Perth. The additional information contained in the Schedule after the land descriptions is to define locality only and in no way derogates from the Transfer of Land Act description. And it is hereby directed that the said lands shall vest in Her Majesty for the public work herein expressed, freed and discharged from all trusts, mortgages, charges, obligations, estates, interests, rights-of-way or other easements whatsoever.

Schedule

Owner or Reputed Owner	Occupier or Reputed Occupier	Description	Area
Crown	Crown	Portion of Reserve 7711	234 m ²

Certified correct this 2nd day of September 1991.

D. L. SMITH, Minister for Lands.

Dated this 17th day of September 1991.

FRANCIS BURT, Governor in Executive Council.

LB708

File No. 3533/1990.

Ex. Co. No. 4594

LOCAL GOVERNMENT ACT 1960; PUBLIC WORKS ACT 1902

LAND RESUMPTION

Road Widenings—Amherst Road—Road No. 14497 and Great Eastern Highway—Road No. 28—Shire of Swan

Notice is hereby given, and it is hereby declared, that pursuant to a resolution of the Shire of Swan passed at a meeting of the Council held on or about 8 August 1990, the several pieces or parcels of land described in the Schedule hereto, being all in the Swan District have, in pursuance of the written approval and consent of His Excellency the Governor, acting by and with the advice of the Executive Council, dated the 17th day of September 1991, been set apart, taken or resumed for the purpose of the following public work, namely—Road Widenings—Amherst Road—Road No. 14497 and Great Eastern Highway—Road No. 28—Shire of Swan.

And further notice is hereby given that the said pieces or parcels of land so set apart, taken, or resumed are marked off and more particularly described on Department of Land Administration Diagram 90138 which may be inspected at the Department of Land Administration, Perth. The additional information contained in the Schedule after the land descriptions is to define locality only and in no way derogates from the Transfer of Land Act description. And it is hereby directed that the said lands shall vest in Her Majesty for an estate in fee simple in possession for the public work herein expressed, freed and discharged from all trusts, mortgages, charges, obligations, estates, interests, rights-of-way or other easements whatsoever.

Schedule

Owner or Reputed Owner	Occupier or Reputed Occupier	Description	Area
Her Majesty Queen Elizabeth the Second	Her Majesty Queen Elizabeth the Second	Portion of Swan Location 16 being part of Lot 1 on Plan 1431 being part of the land contained in Certificate of Title Volume 1054 Folio 70	495 m ²
The Midland Railway Company of Western Australia Limited	Crown	Portion of Swan Location 16 and being part of the land contained in Certificate of Title Volume 479 Folio 155	451 m ²
Minister for Western Australian Government Railways	Minister for Western Australian Government Railways	Portion of Swan Location 7 and being part of Lot 6 on Diagram 44086 being part of the land contained in Certificate of Title Volume 1893 Folio 612	515 m ²

Certified correct this 2nd day of September 1991.

D. L. SMITH, Minister for Lands.

Dated this 17th day of September 1991.

FRANCIS BURT, Governor in Executive Council.

LB709

File No. 489/1989.

Ex. Co. No. 4598

LOCAL GOVERNMENT ACT 1960; PUBLIC WORKS ACT 1902

LAND RESUMPTION

Road Truncation—Properjohn Road—Road No. 5387—Shire of Capel

Notice is hereby given, and it is hereby declared, that pursuant to a resolution of the Shire of Capel passed at a meeting of the Council held on or about 11 January 1989, the several pieces or parcels of land described in the Schedule hereto, being all in the Capel District have, in pursuance of the written approval and consent of His Excellency the Governor, acting by and with the advice of the Executive Council, dated the 17th day of September 1991, been set apart, taken or resumed for the purpose of the following public work, namely—Road Truncation—Properjohn Road—Road No. 5387—Shire of Capel.

And further notice is hereby given that the said pieces or parcels of land so set apart, taken, or resumed are marked off and more particularly described on Department of Land Administration Diagram 90184 which may be inspected at the Department of Land Administration, Perth. The additional information contained in the Schedule after the land descriptions is to define locality only and in no way derogates from the Transfer of Land Act description. And it is hereby directed that

the said lands shall vest in Her Majesty for an estate in fee simple in possession for the public work herein expressed, freed and discharged from all trusts, mortgages, charges, obligations, estates, interests, rights-of-way or other easements whatsoever.

Schedule

Owner or Reputed Owner	Occupier or Reputed Occupier	Description	Area
Roman Catholic Bishop of Bunbury	Roman Catholic Bishop of Bunbury	Portion of Capel Town Lot 18 and being part of the land contained in Certificate of Title Volume 125 Folio 42	136 m ²

Certified correct this 28th day of August 1991.

D. L. SMITH, Minister for Lands.

Dated this 17th day of September 1991.

FRANCIS BURT, Governor in Executive Council.

LB710

File No. 3104/1968.
Ex. Co. No. 4596

LOCAL GOVERNMENT ACT 1960; PUBLIC WORKS ACT 1902

LAND RESUMPTION

Road No. 18283—Shire of Swan

Notice is hereby given, and it is hereby declared, that pursuant to a resolution of the Shire of Swan passed at a meeting of the Council held on or about 9 January 1990, the several pieces or parcels of land described in the Schedule hereto, being all in the Swan District have, in pursuance of the written approval and consent of His Excellency the Governor, acting by and with the advice of the Executive Council, dated the 17th day of September 1991, been set apart, taken or resumed for the purpose of the following public work, namely—Road No. 18283—Shire of Swan.

And further notice is hereby given that the said pieces or parcels of land so set apart, taken, or resumed are marked off and more particularly described on Department of Land Administration Diagram 89772 which may be inspected at the Department of Land Administration, Perth. The additional information contained in the Schedule after the land descriptions is to define locality only and in no way derogates from the Transfer of Land Act description. And it is hereby directed that the said lands shall vest in Her Majesty for the public work herein expressed, freed and discharged from all trusts, mortgages, charges, obligations, estates, interests, rights-of-way or other easements whatsoever.

Schedule

Owner or Reputed Owner	Occupier or Reputed Occupier	Description	Area
Crown	Crown	Portion of Swan Location 10852 held as part of Reserve 39768	735 m ²

Certified correct this 28th day of August 1991.

D. L. SMITH, Minister for Lands.

Dated this 17th day of September 1991.

FRANCIS BURT, Governor in Executive Council.

LB711

File No. 2357/1976.
Ex. Co. No. 4591

LOCAL GOVERNMENT ACT 1960; PUBLIC WORKS ACT 1902

LAND RESUMPTION

Extension of Bodallin North Road—Road No. 13082—Shire of Yilgarn

Notice is hereby given, and it is hereby declared, that pursuant to a resolution of the Shire of Yilgarn passed at a meeting of the Council held on or about 21 July 1989, the several pieces or parcels of land described in the Schedule hereto, being all in the Yilgarn District have, in pursuance of the written approval and consent of His Excellency the Governor, acting by and with the advice

of the Executive Council, dated the 17th day of September 1991, been set apart, taken or resumed for the purpose of the following public work, namely—Extension of Bodallin North Road—Road No. 13082—Shire of Yilgarn.

And further notice is hereby given that the said pieces or parcels of land so set apart, taken, or resumed are marked off and more particularly described on Department of Land Administration Diagram 89749 which may be inspected at the Department of Land Administration, Perth. The additional information contained in the Schedule after the land descriptions is to define locality only and in no way derogates from the Transfer of Land Act description. And it is hereby directed that the said lands shall vest in Her Majesty for the public work herein expressed, freed and discharged from all trusts, mortgages, charges, obligations, estates, interests, rights-of-way or other easements whatsoever.

Schedule

Owner or Reputed Owner	Occupier or Reputed Occupier	Description	Area
Crown	Crown	Portion of Yilgarn Location 982 held as part of Reserve 1319	6.2471 ha

Certified correct this 2nd day of September 1991.

D. L. SMITH, Minister for Lands.

Dated this 17th day of September 1991.

FRANCIS BURT, Governor in Executive Council.

LB712

File No. MRD 41-141-G.
Ex. Co. No. 4346

PUBLIC WORKS ACT 1902

LAND RESUMPTION

Road Widening—Midland-Goomalling Road (31.10—32.98 SLK)

Notice is hereby given, and it is hereby declared, that the several pieces or parcels of land described in the Schedule hereto, being all in the Swan and Mundaring District have, in pursuance of the written approval and consent of His Excellency the Governor, acting by the with the advice of the Executive Council, dated the 6th day of August 1991, been set apart, taken, or resumed for the purposes of the following public work, namely—Road Widening—Midland-Goomalling Road—Shires of Swan and Mundaring.

And further notice is hereby given that the said pieces or parcels of land so set apart, taken, or resumed are marked off and more particularly described on the Plans specified in the Schedule, which may be inspected at the Main Roads Department, Waterloo Crescent East Perth. The additional information contained in the Schedule after the land descriptions is to define locality only and in no way derogates from the Transfer of Land Act description. And it is hereby directed that the said lands shall vest in Her Majesty for an estate in fee simple in possession for the public work herein expressed, freed and discharged from all trusts, mortgages, charges, obligations, estates, interests, rights-of-way or other easements whatsoever.

Schedule

Plan MRD No.	Owner or Reputed Owner	Occupier or Reputed Occupier	Description	Area
91-49	John James Power and Eileen Mary Power	Commissioner of Main Roads	Portion of Swan Location 1316 and being part of Lot 10 on Plan 6604 now contained in Plan 17956 and being part of the land contained in Certificate of Title Volume 1203 Folio 148.	9 289 m ²
91-50	N. M. Mercer Investments Pty Ltd	Commissioner of Main Roads	Portion of Swan Location 1316 and being part of Lot 9 on Plan 6604 now contained in Plan 17956 and being part of the land contained in Certificate of Title Volume 1469 Folio 205.	1.6350 ha

Plan MRD No.	Owner or Reputed Owner	Occupier or Reputed Occupier	Description	Area
91-51	Jane Christine O'Dea	Commissioner of Main Roads	Portion of Swan Location 1316 and being part of Lot 37 on Plan 6604 now contained in Plan 17956 and being part of the land contained in Certificate of Title Volume 1196 Folio 512.	2 251 m ²
91-51	Maxwell Cyril John O'Dea and Jane Christine O'Dea	Commissioner of Main Roads	Portion of Swan Location 1316 and being part of Lot 2 on Plan 6604 now contained in Plan 17956 and being part of the land contained in Certificate of Title Volume 1290 Folio 315.	1 226 m ²
91-51	Donald Hume Ken- nedy and Isabel Douglas Kenney	Hon Minister for Works	Portion of Swan Location 1316 and being part of Lot 21 on Diagram 58960 now contained in Plan 17956 and being part of the land contained in Certificate of Title Volume 1567 Folio 639.	201 m ²
91-53	Robert John Peters and Sandra Lillian Peters	Commissioner of Main Roads	Portion of Swan Location 1316 and being part of Lot 1 on Plan 6604 now contained in Plan 17956 and being part of the land contained in Certificate of Title Volume 1528 Folio 965.	1.6678 ha
91-54	Robert John Peters	Commissioner of Main Roads	Portion of Swan Location 1316 and being part of Lot 7 on Plan 6604 now contained in Plan 17956 and being part of the land contained in Certificate of Title Volume 1528 Folio 964.	3 107 m ²
91-54	Robert John Peters	Commissioner of Main Roads	Portion of Swan Location 1316 and being part of Lot 6 on Plan 6604 now contained in Plan 17956 and being part of the land contained in Certificate of Title Volume 1528 Folio 963.	5 099 m ²
91-55	Robert John Peters	Commissioner of Main Roads	Portion of Swan Location 1316 and being part of Lot 3 on Plan 6604 now contained in Plan 17956 and being part of the land contained in Certificate of Title Volume 1528 Folio 960.	4 770 m ²

Certified correct this 6th day of August 1991.

PAM BEGGS, Minister for Transport.

Dated this 6th day of August 1991.

FRANCIS BURT, Governor in Executive Council.

LB713

File No. MRD 42-7-EV2.
Ex. Co. No. 3350

PUBLIC WORKS ACT 1902

LAND RESUMPTION

Road Widening—Albany Highway (197.50 to 214.30 SLK)

Notice is hereby given, and it is hereby declared, that the several pieces or parcels of land described in the Schedule hereto, being all in the West Arthur District have, in pursuance of the written approval and consent of His Excellency the Governor, acting by the with the advice of the Executive Council, dated the 3rd day of April 1991, been set apart, taken, or resumed for the purposes of the following public work, namely—Road Widening—Albany Highway—Shire of West Arthur.

And further notice is hereby given that the said pieces or parcels of land so set apart, taken, or resumed are marked off and more particularly described on the Plans specified in the Schedule, which may be inspected at the Main Roads Department, Waterloo Crescent East Perth. The additional information contained in the Schedule after the land descriptions is to define locality only and in no way derogates from the Transfer of Land Act description. And it is hereby directed that the said lands shall vest in Her Majesty for an estate in fee simple in possession for the public work herein expressed, freed and discharged from all trusts, mortgages, charges, obligations, estates, interests, rights-of-way or other easements whatsoever.

Schedule

Plan MRD No.	Owner or Reputed Owner	Occupier or Reputed Occupier	Description	Area
90-115	Dakin Nominees Pty Ltd	Hon Minister for Works	Portion of Williams Location 56 being now contained in Diagram 75459 and being part of the land contained in Certificate of Title Volume 1830 Folio 802.	1 509 m ²
90-115	Gary Robinson Christina Robinson	William and son Lelia Robinson	Portion of Williams Location 13914 now contained in Diagram 75459 and being part of the land contained in Certificate of Title Volume 1274 Folio 692.	2 804 m ²
90-116	Donald Mercer	Frederick Hon Minister for Works	Portion of Williams Location 12351 now contained in Diagram 75458 and being part of the land contained in Certificate of Title Volume 1643 Folio 429.	3 004 m ²
90-117	John Arnott Moran and Terance Bernard Moran	Hon Minister for Works	Portion of Kojonup Location 7058 now contained in Diagram 75457 and being part of the land contained in Certificate of Title Volume 1188 Folio 235.	6 616 m ²
90-118	Mareeba Pty Ltd	Grazing Commissioner of Main Roads	Portion of Williams Location 4538 now contained in Diagram 75456 and being part of the land contained in Certificate of Title Volume 59 Folio 16A.	2 902 m ²
90-119 90-120 and 90-121	John Humphris and Barbara Humphris	Commissioner of Main Roads	Portion of Kojonup Location 4073, 4074 and 4075 now contained in Plan 16874 being part of the land contained in Certificate of Title Volume 1057 Folio 68.	3.8720 ha
90-122	Mareeba Pty Ltd	Grazing Commissioner of Main Roads	Portion of Williams Location 5841 now contained in Plan 16873 being part of the land contained in Certificate of Title Volume 1411 Folio 887.	1 236 m ²
90-123 90-124 90-125 and 90-126	Mareeba Pty Ltd	Grazing Commissioner of Main Roads	Portion of Williams Location 6915, 811, 810 and 6913 now contained in Plan 16873 being part of the land contained in Certificate of Title Volume 1477 Folio 995.	2.8867 ha

Certified correct this 11th day of March 1991.

PAM BEGGS, Minister for Transport.

Dated this 3rd day of April 1991.

FRANCIS BURT, Governor in Executive Council.

ROAD DEDICATION

It is hereby notified that the Minister for Lands has approved, pursuant to section 288 of the Local Government Act, the dedication as public street the roads in the various Municipalities as described in the abovementioned resumption notices.

By Order of the Minister for Lands.

Dated this 20th day of September 1991.

A. SKINNER, Executive Director.

LB714

ROAD DEDICATION

File Ref: 986/1989

It is hereby notified that the Minister for Lands has approved, pursuant to section 288 of the Local Government Act, the dedication as public street the Vacant Crown Land shaded brown on Department of Land Administration Plan 17822 being Road Deviation, Road No. 18291—Shire of West Arthur.

By Order of the Minister for Lands.

Dated this 6th day of September 1991.

A. SKINNER, Executive Director.

LB801

File No. 774/1991.

Ex. Co. No. 4600.

LOCAL GOVERNMENT ACT 1960; PUBLIC WORKS ACT 1902

LAND ACQUISITION

Drain—Greenhead Street—Bullsbrook—Shire of Swan

Notice is hereby given, and it is hereby declared, that the several pieces or parcels of land described in the Schedule hereto being all in the Swan District have, in pursuance of the written consent under the Local Government Act 1960 and approval under section 17 (1) of the Public Works Act 1902 of His Excellency the Governor, acting by and with the advice of the Executive Council, dated the 17th day of September 1991, been compulsorily taken and set apart for the purposes of the following public work, namely, Drain—Greenhead Street—Bullsbrook—Shire of Swan.

And further notice is hereby given that the said pieces or parcels of land so taken and set apart are shown marked off on Plan L.A., W.A. 815 which may be inspected at the Department of Land Administration, Perth. The additional information contained in the Schedule after the land descriptions is to define locality only and in no way derogates from the Transfer of Land Act description.

And it is hereby directed that the said lands shall vest in Shire of Swan for an estate in fee simple in possession for the public work herein expressed, freed and discharged from all trusts, mortgages, charges, obligations, estates, interests, rights-of-way, or other easements whatsoever.

Schedule

No. on Plan L.A., W.A. No. 815	Owner or Reputed Owner	Occupier or Reputed Occupier	Description	Area (approx.)
1.	Francesco Amaina and Gelsomina Romeo	Francesco Amaina and Gelsomina Romeo	Portion of Swan Location 91 and being that part of Lot 43 on Plan 3546 now contained in Diagram 79788 being part of the land contained in Cer- tificate of Title Volume 1351 Folio 333	436 m ²
2.	Gregory James Crofts and Louise Christine Crofts	Gregory James Crofts and Louise Christine Crofts	Portion of Swan Location 91 and being that part of Lot 44 on Plan 3546 now contained in Diagram 79788 being part of the land contained in Cer- tificate of Title Volume 1351 Folio 334	436 m ²
3.	Henry John Pitt and Winifred Lilian Pitt	Henry John Pitt and Winifred Lilian Pitt	Portion of Swan Location 91 and being that part of Lot 45 on Plan 3546 now contained in Diagram 79788 being part of the land contained in Cer- tificate of Title Volume 1351 Folio 335	436 m ²
4.	Don Sisson and Marianne Theresia Maria Sisson	Don Sisson and Mari- anne Theresia Maria Sisson	Portion of Swan Location 91 and being that part of Lot 46 on Plan 3546 now contained in Diagram 79788 being part of the land contained in Cer- tificate of Title Volume 1351 Folio 336	403 m ²

No. on Plan L.A., W.A. No. 815	Owner or Reputed Owner	Occupier or Reputed Occupier	Description	Area (approx.)
5.	Romeo Galante and Margaret Teresa Galante	Romeo Galante and Margaret Teresa Galante	Portion of Swan Location 91 and being that part of Lot 47 on Plan 3546 now contained in Diagram 79788 being part of the land contained in Cer- tificate of Title Volume 1351 Folio 337	403 m ²
6.	Phillip Roger Had- dleton	Phillip Roger Haddle- ton	Portion of Swan Location 91 and being that part of Lot 48 on Plan 3546 now contained in Diagram 79788 being part of the land contained in Cer- tificate of Title Volume 1351 Folio 338	403 m ²
7.	Robert Rutland McCoull	Robert Rutland McCoull	Portion of Swan Location 91 and being that part of Lot 49 on Plan 3546 now contained in Diagram 79788 being part of the land contained in Cer- tificate of Title Volume 1351 Folio 339	403 m ²
8.	Paul Gallagher and Patricia Dawn Gal- lagher	Paul Gallagher and Patricia Dawn Gal- lagher	Portion of Swan Location 91 and being that part of Lot 50 on Plan 3546 now contained in Diagram 79788 being part of the land contained in Cer- tificate of Title Volume 1891 Folio 848	403 m ²
9.	May Lavina Levin- son	May Lavina Levinson	Portion of Swan Location 91 and being that part of Lot 51 on Plan 3546 now contained in Diagram 79788 being part of the land contained in Cer- tificate of Title Volume 1351 Folio 341	403 m ²
10.	Peter Douglas Har- ris	Peter Douglas Harris	Portion of Swan Location 91 and being that part of Lot 52 on Plan 3546 now contained in Diagram 79788 being part of the land contained in Cer- tificate of Title Volume 1351 Folio 342	403 m ²
11.	Antony William An- drews	Antony William An- drews	Portion of Swan Location 91 and being that part of Lot 53 on Plan 3546 now contained in Diagram 79788 being part of the land contained in Cer- tificate of Title Volume 1868 Folio 197	432 m ²
12.	Stephen Leonard Shorter	Stephen Leonard Shorter	Portion of Swan Location 91 and being that part of Lot 64 on Plan 3546 now contained in Diagram 79788 being part of the land contained in Cer- tificate of Title Volume 1351 Folio 354	436 m ²
13.	Glenn Ingarfield and Karen In- garfield	Glenn Ingarfield and Karen Ingarfield	Portion of Swan Location 91 and being that part of Lot 63 on Plan 3546 now contained in Diagram 79788 being part of the land contained in Cer- tificate of Title Volume 1351 Folio 353	436 m ²
14.	Don Sisson and Marianne Theresia Maria Sisson	Don Sisson and Mari- anne Theresia Maria Sisson	Portion of Swan Location 91 and being that part of Lot 62 on Plan 3546 now contained in Diagram 79788 being part of the land contained in Cer- tificate of Title Volume 1351 Folio 352	436 m ²

No. on Plan L.A., W.A. No. 815	Owner or Reputed Owner	Occupier or Reputed Occupier	Description	Area (approx.)
15.	Don Sisson and Marianne Theresia Maria Sisson	Don Sisson and Mari- anne Theresia Maria Sisson	Portion of Swan Location 91 and being that part of Lot 61 on Plan 3546 now contained in Diagram 79788 being part of the land contained in Cer- tificate of Title Volume 1351 Folio 351	403 m ²
16.	Sharlene Coral Tay- lor	Sharlene Coral Taylor	Portion of Swan Location 91 and being that part of Lot 60 on Plan 3546 now contained in Diagram 79788 being part of the land contained in Cer- tificate of Title Volume 1351 Folio 350	403 m ²
17.	Ronald John Gil- bertson and Ellen Ann Gilbertson	Ronald John Gil- bertson and Ellen Ann Gilbertson	Portion of Swan Location 91 and being that part of Lot 59 on Plan 3546 now contained in Diagram 79788 being part of the land contained in Cer- tificate of Title Volume 1351 Folio 349	403 m ²
18.	Ian Keith Bailye and Sharon Lor- raine Bailye	Ian Keith Bailye and Sharon Lorraine Bai- lye	Portion of Swan Location 91 and being that part of Lot 58 on Plan 3546 now contained in Diagram 79788 being part of the land contained in Cer- tificate of Title Volume 1351 Folio 348	403 m ²
19.	Simon Takacs and Eva Takacs	Simon Takacs and Eva Takacs	Portion of Swan Location 91 and being that part of Lot 57 on Plan 3546 now contained in Diagram 79788 being part of the land contained in Cer- tificate of Title Volume 1351 Folio 347	403 m ²
20.	Vicki Joy Kennedy	Vicki Joy Kennedy	Portion of Swan Location 91 and being that part of Lot 56 on Plan 3546 now contained in Diagram 79788 being part of the land contained in Cer- tificate of Title Volume 1351 Folio 346	403 m ²
21.	John Derick Lodge	John Derick Lodge	Portion of Swan Location 91 and being that part of Lot 55 on Plan 3546 now contained in Diagram 79788 being part of the land contained in Cer- tificate of Title Volume 1351 Folio 345	403 m ²
22.	Giovanni Mez- zatesta and Maria Mezzatesta	Giovanni Mezzatesta and Maria Mezzatesta	Portion of Swan Location 91 and being that part of Lot 54 on Plan 3546 now contained in Diagram 79788 being part of the land contained in Cer- tificate of Title Volume 1351 Folio 344	432 m ²

Certified correct this 9th day of September 1991.

DAVID SMITH, Minister for Lands.

Dated this 17th day of September 1991.

FRANCIS BURT, Governor in Executive Council.

LB901

File No. 2011/1972.

LOCAL GOVERNMENT ACT 1960; PUBLIC WORKS ACT 1902**NOTICE OF INTENTION TO TAKE OR RESUME LAND**

Road Deviation and Road Widening—Coolgardie North Road—Road No. 1047—Shire of Coolgardie
The Minister for Works hereby gives notice in accordance with the provisions of section 17 (2) of the Public Works Act 1902 that it is intended to take or resume under section 17 (1) of that Act, the pieces or parcels of land described in the Schedule hereto, and being all in the Bonnie Vale Town District, for the purpose of the following public work, namely—Road Deviation and Road Widening—Coolgardie North Road—Road No. 1047—Shire of Coolgardie.

And that the said pieces or parcels of land are marked off on Department of Land Administration Plan 17791 which may be inspected at the office of the Department of Land Administration, Perth. The additional information contained in the Schedule after the land descriptions is to define locality only and in no way derogates from the Transfer of Land Act description.

Schedule

Owner or Reputed Owner	Occupier or Reputed Occupier	Description	Area Approx
Donald McDonald	Donald McDonald	Portion of Bonnie Vale Town Lot 19 and being part of the land contained in Certificate of Title Volume 119 Folio 175.	247 m ²
William James Reynolds	William James Reynolds	Portion of Bonnie Vale Town Lot 56 and being part of the land contained in Certificate of Title Volume 121 Folio 92.	247 m ²
William Henry Austin	William Henry Austin	Portion of Bonnie Vale Town Lot 18 and being part of the land contained in Certificate of Title Volume 120 Folio 141.	247 m ²
John Quan	John Quan	Portion of Bonnie Vale Town Lot 1 and being part of the land contained in Certificate of Title Volume 176 Folio 54.	247 m ²
West Australian Brewing and Ice Co Ltd	West Australian Brewing and Ice Co Ltd	Portion of Bonnie Vale Town Lot 95 and being part of the land contained in Certificate of Title Volume 255 Folio 97.	247 m ²
The Perth Diocesan Trustess	The Perth Diocesan Trustess	Portion of Bonnie Vale Town Lot 66 and being part of the land contained in Certificate of Title Volume 1436 Folio 83.	125 m ²

Dated this 27th day of May 1991.

D. L. SMITH, Minister for Lands.

LOCAL GOVERNMENT

LG301

LOCAL GOVERNMENT ACT 1960

The Municipality of the City of Cockburn

By-law Relating to the Lakes Complex
(Aquatic and Recreation Centre)

In pursuance of the powers conferred upon it by the abovementioned Act and of all other powers enabling it, the Council of the abovementioned Municipality hereby records having resolved on the 9th day of April 1991, to make and submit for the confirmation by the Governor the following by-laws.

1. In these by-laws, unless the context otherwise implies, the following terms shall apply—

“Council” means the Council of the City of Cockburn;

“Complex premises” shall include each of the swimming pools and recreation facilities for the time under the care, control and management of Council and all buildings, fences, gardens, car parks, outdoor courts, structures, fittings, fixtures, machinery, chattels, furniture and equipment forming part of the swimming pools and recreation facilities or used in connection herewith;

"City Manager" means the City Manager/Town Clerk for the time being of the City of Cockburn and includes, in the absence of the City Manager/Town Clerk, the Deputy City Manager/Town Clerk or Acting City Manager/Town Clerk;

"Manager" means the person for the time being employed by Council to control and manage the complex premises;

"Deputy" means the person who, in the absence of the Manager, is employed by Council to control and manage the complex premises and shall include the classification of Assistant Manager;

"Attendant" means an officer or employee of the Council duly authorised to perform duties in connection with the complex premises.

"Article" means any item and shall include money.

Words importing the masculine gender shall include the feminine gender and vice versa.

2. It shall be the duty of the Manager or Deputy, who is hereby so empowered and directed to refuse admission to or remove or cause to be removed from the complex premises a person who in the opinion of the Manager or Deputy is guilty of a breach of any of the provisions of this by-law.

USE, CONTROL AND MANAGEMENT OF PREMISES

3. The complex premises shall be open to the public during such hours and periods as determined from time to time by Council.

4. The complex premises or any part thereof may at any time at the discretion of the Manager or Deputy be set aside for the use of certain persons to the exclusion of others.

5. Every person using the complex premises shall obey all reasonable directions of the Manager or Deputy or an Attendant with regard to such use.

6. The Manager or Deputy may refuse or temporarily suspend admission to or remove from the complex premises or any part thereof all or any person if, in his opinion such action is necessary or desirable.

7. (1) The Manager or Deputy, is empowered under Clause 2, to refuse admission to or remove or cause to be removed from the complex premises a person who—

- (a) is a child under the age of six (6) years and is not accompanied by a person, over the age of fourteen (14) years;
- (b) is by his past or present conduct within or about the complex premises, undesirable;
- (c) is under or apparently under the influence of intoxicating liquor or drugs;
- (d) is apparently suffering from a contagious, infectious or offensive disease, skin complaint or wound.

(2) Any person under sub-clause (a), (b), (c) or (d) shall, when requested by the Manager or Deputy to withdraw from the complex premises, immediately do so quietly and peaceably.

8. Neither the Council nor the Manager or Deputy or Attendant or other officer or employee of the Council is in any way responsible for any article lost or stolen from a person whilst in or about the complex premises or for any article damaged or destroyed whilst in or about the complex premises.

9. The Manager or Deputy, accompanied by an appropriate third party, shall be empowered to inspect any bag, container or any personal item that he thinks fit.

10. The Manager or Deputy or Attendant or any other officer or employee of the Council shall not receive any payment for admission to or use of any facility in the complex premises except the nominated fee that is determined from time to time by Council, with the exception that the Manager or Deputy reserves the right to grant a remission of all or any part of the hire/admission charge for the purpose of promoting the complex, provided that such concession does not act to the detriment of users willing to pay the full hire/admission charge.

11. If a person appears in public who in the opinion of the Manager or Deputy or Attendant is indecently or insufficiently clad, the Manager or Deputy or Attendant may direct that person forthwith to resume adequate attire and such person shall forthwith comply with that direction.

PUBLIC STANDARDS

12. No person shall enter the complex premises without first having paid an Attendant, the proper charge for admission unless that person is an invitee or an officer or employee of the Council in the course of his duties.
13. (a) A person shall not profit, teach, coach or train another person in the complex premises unless with prior written consent of the Manager or Deputy which may be given subject to any conditions he thinks fit;
(b) Consent under sub-clause (a) may be withdrawn at any time.
14. (a) a person, club, organiser or association shall not conduct controlled swimming or diving events, carnivals, competitions or activities without the prior written consent of the Manager or Deputy;
(b) the Manager or Deputy may grant his consent subject to any conditions he thinks fit and may, at any time withdraw that consent;
(c) a person, club, association or organisation conducting any events, carnivals, competitions or activities is responsible for the conduct of competitors, officials, coaches, spectators, trainers, volunteers and assistants during the events, carnivals, competitions or activities and ensure that no damage is done to any portion of the complex premises and that this by-law is observed by all competitors, officials, coaches, trainers, spectators, volunteers and assistants.
15. A person shall not—
 - (a) enter any portion of the complex premises set apart exclusively for the opposite sex except a person under the age of six (6) years;
 - (b) enter or attempt to enter any cubicle, shower dressing area or other compartment which is already occupied;
 - (c) in any way interfere with any other person in the complex premises or with another persons use thereof nor throw or push, or attempt to throw or push another person in any complex area or throw any stones, sticks or any other matter or thing to the annoyance of another person using the complex premises;
 - (d) play a ball game except with the consent of the Manager or Deputy or Attendant or do anything which in any way limits the enjoyment of the users of the complex premises, but nothing herein contained applies to the playing of any games or aquatic sports organised and conducted in the complex premises by a club, association, organisation or other person at times and in a manner approved by the Manager or Deputy;
 - (e) permit an animal of which he is liable for the control of to enter or remain in or about the complex premises with the exception of a registered guide dog;
 - (f) obstruct the Manager or Deputy or Attendant in carrying out his duties;
 - (g) enter or depart from any part of complex premises except by means of the respective entrances or exits set apart for that purpose;
 - (h) appear in public unless properly attired in clothing or a costume of such nature as to preserve public decency and to cover the body so as to prevent indecent exposure of the person;
 - (i) enter or be in the complex premises whilst in an intoxicated condition induced by alcohol or substance;
 - (j) take into the complex premises, or have in his possession intoxicating liquor or any illegal substance;
 - (k) take into the complex premises, or have in his possession any glass or metal container, unless with prior written consent of the Manager or Deputy;
 - (l) use soap or shampoo or detergent in any part of the complex premises other than in a dressing room or shower recess;
 - (m) climb up or upon a roof, fence, wall, partition of the complex premises;
 - (n) in any part of the complex premises behave in an unseemly, improper, disorderly, riotous or indecent manner or swear or use indecent, obscene, offensive or abusive language or gamble or act in a manner which is offensive;
 - (o) bring onto or deposit in any part of the complex premises any refuse or rubbish except in receptacles set aside for that purpose;
 - (p) consume food stuffs or drinks in any specific area in which consumption is prohibited;
 - (q) smoke tobacco or any other substance within the complex premises, unless with prior written consent of the Manager or Deputy in an area set aside for a private function;

- (r) wastefully use the water or leave any taps flowing in the dressing rooms or elsewhere in the complex premises;
 - (s) expectorate or spit in or on any part of the complex premises or in any way commit any nuisance on or in any part of the complex premises;
 - (t) use a substance or preparation whereby the water of any swimming pool may become discoloured or rendered turbid or otherwise unfit for the proper use of bathers;
 - (u) foul or pollute the water in a shower, bath or any swimming pool or soil, damage, injure, destroy, use improperly, disfigure or write in or upon a dressing room closet, compartment or any other part of the complex premises or any furniture or other article of equipment therein;
 - (v) damage, break, injure, improperly use, interfere with or destroy any fitting, appliance, equipment or any other property of the Council in or about the complex premises;
 - (w) whilst suffering from any contagious, infectious or cutaneous disease, or whilst in an unclean condition, enter or attempt to enter or use any swimming pool or the complex premises or any part thereof.
16. No ticket, token, licence, membership card or receipt issued as provided by this by-law shall be transferable and a person other than the person to whom it was originally issued shall not enjoy the benefit therefrom or any privileges thereunder.
17. Prepurchased tickets and membership cards shall be presented to the Manager or Deputy or Attendant at the time of entry to the complex premises and provided that the purchaser adheres to all provisions of this by-law shall be permitted entry.

DEPOSITING OF ARTICLES AND LOST PROPERTY

18. Any person may deposit with the Manager or Deputy or Attendant any article for safe keeping subject to the following terms and conditions and any person making any deposit shall be deemed to agree that such conditions shall be applicable thereto—
- (a) if any article deposited be damaged, destroyed, lost or stolen neither the Council nor the Manager or Deputy or Attendant or officer or employee of the Council shall in any way be responsible for any such damage, destruction, loss or theft, howsoever occurring;
 - (b) the Manager or Deputy or Attendant is obliged to return the deposited article, upon the person producing a corresponding signature to that so requested and supplied on depositing the article;
 - (c) all articles deposited and not reclaimed within three (3) calendar months from the date deposited the Manager or Deputy or some person duly authorised in that behalf by the Council may sell or otherwise dispose of the same and shall be under no liability either to the owner or depositor thereof by reason of such sale or disposal and may apply the proceeds of sale as the Council sees fit.
19. (a) A person who finds within or about the complex premises an article which may have been left or lost within or about the complex premises shall immediately deliver it to the Manager or Deputy or Attendant who shall thereupon register a description of the article and all particulars relating thereto in a book to be kept for that purpose;
- (b) A person claiming the article who satisfies the Manager or Deputy or Attendant that he is the lawful owner of the article shall upon payment of a fee, determined by Council from time to time and upon signing a receipt for it have the article returned to him.

GRIEVANCES AND APPEALS

20. (a) A person who has been refused admission to the complex premises or has been requested to leave the complex premises or who feels aggrieved by the actions of the Manager or Deputy or Attendant may appeal to the Council by letter addressed to the City Manager/Town Clerk against the action;
- (b) The Council shall consider the appeal and give such direction in matters as it thinks fit;
- (c) The right of appeal given by this by-law does not imply any right of action for damages, or other remedy against the Council or Manager or Deputy or Attendant arising out of any refusal of admission, direction to leave the premises or any action.

HIRING OF FACILITIES

21. Any person, group, organisation or association who wishes to hire any portion of the complex premises or any property or equipment for use in association therewith shall make written application to the Manager or Deputy and shall state the purpose for which the facility, property or equipment is required.
22. (a) As a condition of hiring, the hirer may be required to deposit an amount nominated by the Manager or Deputy, to cover any damage to the complex premises or property or equipment during the term of the hiring.
- (b) The manager or Deputy may expend the sum so deposited in making good any damages caused during the hiring and shall return the balance if any to the hirer. The deposit of money pursuant to this clause shall not release a hirer from liability for any damage in excess of the deposited amount.
23. The hirer of the premises or any part thereof or any equipment or chattel, vested in or under the control of the Council—
- (a) shall maintain and keep good order and decent behaviour therein;
- (b) shall make good any damage to the complex premises and any loss or damage to the property and equipment hired therewith or situated therein caused during the term of hiring or at the option of the Manager or Deputy, pay the cost thereof;
- (c) shall be responsible for the carrying out of the terms of and the compliance with all Council by-law;
- (d) shall permit the City Manager/Town Clerk or Manager or Deputy or any person authorised by the Council to have free ingress to the premises for the purpose of making an inspection or enforcing this by-law;
- (e) shall leave the premises and equipment in a clean and tidy condition after the term of the hiring;
- (f) shall report any damage or defacement to the Manager or Deputy.
24. The Manager or Deputy may refuse to let the centre or any part thereof or any equipment to an applicant without assigning any reason for such refusal.
25. The Manager or Deputy may impose any terms or conditions on the hiring as is considered reasonable, generally or in any particular case.
26. Charges for the hire of all areas within the complex premises or any property or equipment shall be determined from time to time by Council.
27. In the event of two or more applications being made for the hire of the complex premises or any part thereof or any equipment for the same date and hour, the Manager or Deputy may after considering priority of application, determine to which applicant the hire of such shall be granted.
28. If the booking is cancelled the deposit paid by the hirer may be forfeited.
29. The hirer of the complex premises or any portion thereof or any equipment shall comply with the provisions of the Health Act, Liquor Licensing Act 1988, Police Act and the Criminal Code Act and other Act in force for the time being, applicable to such hiring. If in the opinion of the Manager or Deputy all necessary actions have not been taken to comply with requirements of the abovementioned Acts, and all other relevant Acts, the Manager or Deputy may, prior to or during the terms of engagement, forbid and prevent the use of the complex premises.
30. Acceptance of the provisions of this by-law shall be deemed to be conditions of the hiring.

Dated this fourteenth day of May 1991.

The common seal of City of Cockburn was hereunto affixed in the presence of:

D. F. MIGUEL, Mayor.
A. J. ARMAREGO, Town Clerk.

Recommended—

DAVID SMITH, Minister for Local Government.

Approved by His Excellency, the Governor in Executive Council this 17th day of September 1991.

L. M. AULD, Clerk of the Council.

LG302

DOG ACT 1976

Municipality of the City of Kalgoorlie-Boulder

By-laws Relating to Dogs

In pursuance of the powers conferred upon it by the abovementioned Act and of all other powers enabling it, the Council of the abovementioned Municipality hereby records having resolved on the 17th day of December 1990, to make and submit for confirmation by the Governor the following By-laws.

REVOCATION

1. From the date of coming into operation of these By-laws all previous By-laws relating to the control of dogs made and in force within the area now comprising the district of the Municipality of the City of Kalgoorlie-Boulder including the Municipality of Boulder By-laws for Regulating the control of Dogs in Streets published in the *Government Gazette* of the 19th January, 1951, the Shire of Boulder By-laws for the Control of Dogs published in the *Government Gazette* of the 6th October, 1970, and amendments to those By-laws published in the *Government Gazette* of the 5th August, 1988, the Shire of Boulder By-laws relating to Regulations for Dog Kennels published in the *Government Gazette* of the 22nd June, 1973, and the Town of Kalgoorlie By-laws relating to Dogs published in the *Government Gazette* of the 4th November, 1988 are hereby revoked.

PART I—INTERPRETATION

2. In these By-laws, unless the context requires otherwise—

“Act” means the Dog Act 1976;

“Authorised person” means a person who is authorised by or under Section 29 of the Act;

“Council” means the Kalgoorlie-Boulder City Council;

“District” means the district of the Municipality of the City of Kalgoorlie-Boulder;

“Public Building” means a public building defined in Section 173 of the Health Act 1911;

“Public place” means a public place as defined in Section 3(1) of the Act;

“Regulations” means regulations made under the Act;

“Townsite” means a Townsite as defined under Section 3(1) of the Act.

PART II—IMPOUNDING DOGS

3. The Council may establish and maintain a pound or pounds for the impounding of dogs seized pursuant to the Act or these By-laws as it deems necessary.

4. Charges in relation to the seizure and maintenance of a dog in accordance with section 29(4) of the Act, and the fees payable in relation to a dog having been destroyed at the request of its owner are specified in the First Schedule.

5. The pound or pounds maintained by the Council for the detention of dogs seized shall be attended by an authorised person at such times and on such days as determined from time to time by the Council.

6. A person liable for the control of a dog, as defined in Section 3(1) of the Act, is not excused from liability under the provisions of the Act, Regulations or these By-laws by virtue of the payment of fees or charges prescribed therein for the seizure, care, detention or destruction of a dog.

7. (1) Any person applying for the release of a dog seized or impounded shall prove to the satisfaction of an authorised person the ownership of a dog and their authority to take delivery of it.

(2) An authorised person may accept such proof as he/she considers satisfactory and no person shall have any right of action against an authorised person or the Council in respect of delivery of a dog in good faith.

PART III—EXERCISE AREAS

8. The land specified in the Fifth Schedule is designated as dog exercise areas for the purpose of the Act and the exercising of dogs in such areas are subject to the provisions of the Act.

PART IV—RESTRICTED AREAS

9. Except for a dog—

(a) being used for guiding a blind person;

(b) being trained for the purposes of becoming a guide dog for the blind;
or

(c) being used in accordance with Section 8(3) of the Act whereby the Minister has authorised a person to be accompanied by a specified dog, a person liable for the control of a dog, as defined in Section 3(1) of the Act, shall prevent that dog from entering or being in any of the following places—

(d) any public building;

(e) any shop not being a shop where dogs are sold or treated for illness or injury.

PART V—KEEPING OF DOGS

10. (1) The owner or occupier of premises within a townsite on which a dog is kept shall cause the premises or portion of the premises to be fenced or enclosed in a manner capable of confining the dog in accordance with the provisions of these By-laws.

(2) A fence used to confine a dog and every part of such fence shall be of a type, height and construction which, having regard to the species, age, size and physical condition of the dog, prevent the dog from passing over, under or through the fence.

(3) Every gate or door within a fence shall have a proper latch or other means of fastening and every such fence, gate or door shall be maintained in good order and condition.

11. The owner or occupier of any premises within the district shall not, unless the premises have been granted exemption under Section 26(3) of the Act, keep, permit or suffer to remain thereon more than two dogs over the age of three months, unless such premises are licenced as an approved kennel establishment.

12. A kennel referred to in By-law 11 shall not be erected unless and until plans, specifications and location plan showing the proposed site for such kennel and of the yard appurtenant thereto have been approved by the Council.

13. An application for a licence to keep an approved kennel establishment shall be in the form of the Sixth Schedule and shall be accompanied by two copies of a plan showing the details and specifications of all kennels and yards appurtenant thereto and showing the distances from the said kennels to the boundaries of the land the subject of the application and all buildings on the said land together with such other information as the Council may require.

14. Unless the Council directs otherwise a person seeking the issue of a licence to keep an approved kennel establishment shall at least 14 days before the application is made to Council—

(a) publish in a newspaper circulating in the district a notice of his/her intention to submit an application for a licence specifying that any interested person may within 14 days after the date of the publication object to or make representations in respect of the application in writing directly to the Council; and

(b) forward a notice in the form of the Seventh Schedule to the owners and occupiers of all adjoining land and premises.

15. A licence to keep an approved kennel establishment shall be in the form of the Eighth Schedule.

16. The fees payable for the issue of a licence to keep an approved kennel establishment and for the renewal of such licence are as specified in the First Schedule.

17. A licence to keep an approved kennel establishment shall remain valid until the 31st October next following the issue thereof and shall fall due for renewal in accordance with these By-laws on the first day of November each year.

18. (1) A person seeking the renewal of a licence to keep an approved kennel establishment shall make application to the Council in the form of the Sixth Schedule.

(2) The Council may in its discretion require that the person seeking the renewal of the registration give notice of intention as provided for in By-law 14.

19. The occupier of premises licensed as an approved kennel establishment shall ensure that the dogs in that establishment are kept in kennels and yards appropriate to the breed or kind in question and in accordance with the following requirements—

(a) each kennel shall have a yard appurtenant thereto which is capable of retaining the dog within its confines;

(b) each kennel and each yard and every part thereof shall not be at any less distance than 10 metres from the boundaries of the land in the occupation of the occupier and the subject of the licence;

(c) each kennel and each yard and every part thereof shall not be at any less distance than 25 metres from any road or street to which the premises has its main frontage and in the case of a corner allotment,

- no part of any kennel or yard shall be at any less distance than 8 metres from the side boundary to which the premises has its secondary frontage;
- (d) each kennel and each yard and every part thereof shall be at a distance of not less than 10 metres from any dwelling, church, school room, hall, factory, dairy or any premises wherein food is manufactured, prepared, packed or stored for human consumption.
 - (e) the walls shall be constructed of concrete, brick, stone, or timber frame lined on both sides with either contoured fibre cement sheeting or galvanised iron;
 - (f) the roof of each kennel shall be constructed of impervious material;
 - (g) the lowest internal height of the kennel shall be at least 2 metres from the floor;
 - (h) all painted external surfaces of the kennel shall be kept in good condition and well painted and be repainted when directed by an officer of the Council;
 - (i) all gates shall be provided and fitted with proper catches or means of securely fastening;
 - (j) each yard shall be securely fenced and kept securely fenced with a fence not less than 2 metres in height constructed of link mesh or netting, galvanised iron or timber, or of any other material approved by the Council;
 - (k) the upper surface of a kennel floor shall be at least 10 centimetres above the surface of the surrounding ground and shall be constructed of granolithic cement finished to a surface having a fall of not less than 1 in 100 to a drain which shall be properly laid, ventilated and trapped in accordance with the health requirements of the Council;
 - (l) all floor washings shall pass through the drain and shall be disposed of in accordance with the health requirements of the Council;
 - (m) the floor area of each kennel shall be an area of not less than 2.5 square metres for every dog kept therein over the age of three months;
 - (n) the yard of any kennel or group of kennels shall not be less than twice the area of the kennel or group;
 - (o) all kennels and yards and all feeding and drinking vessels shall be maintained in a clean disinfected and sanitary condition and shall be cleansed and disinfected when so ordered by an authorised person or health surveyor;
 - (p) every approved kennel establishment shall be provided with reticulated water in the form of a supported stand pipe and hose for the hosing down of the kennels and yards.
20. The holder of a licence to keep an approved kennel establishment shall—
- (a) maintain the establishment in a clean, sanitary and tidy condition;
 - (b) dispose of all refuse, faeces and food waste daily in a manner approved by the Council;
 - (c) take all practical measures for the destruction of fleas, flies and other vermin.
21. The occupier of any premises which have been licensed by the Council as an approved kennel establishment shall not allow, permit or suffer any dog to be at large or roam outside the kennel or exercise yard, except for the purpose of reasonable exercise where a competent person is in proximity to the dog.
22. In the event of a person not renewing the kennel registration on the date set out in By-law 17, or the Council refusing to renew the registration if the kennels are not kept to the standard specified.

PART VI—GENERAL

23. Any person liable for the control of a dog as defined in Section 3(1) of the Act, who allows that dog to excrete on any street or public place within the district commits an offence unless the excreta is removed forthwith and disposed of either on private land with the consent of the occupier or in such other manner as the Council may approve.
24. Subject to By-law 23, any person liable for the control of a dog as defined in Section 3(1) of the Act, who allows that dog to excrete on any land within the district without the consent of the occupier of that land commits an offence unless the excreta is removed forthwith and disposed of either on private land with the consent of the occupier or in such other manner as the Council may approve.

25. Any person who contravenes or fails to comply with any provision of these By-laws commits an offence and shall on conviction be liable to a penalty not exceeding \$200.

26. The offences described in the Second Schedule are prescribed pursuant to section 45A(2) of the Act as offences in relation to which a modified penalty applies and the amount appearing directly opposite each such offence is the prescribed modified penalty payable in respect of that offence.

27. (1) Where an authorised person has reason to believe that a person has committed an offence against these By-laws as prescribed in the Second Schedule, he may serve on that person an infringement notice and the infringement notices issued under these By-laws shall be in the form depicted in the Third Schedule.

(2) An infringement notice may be served on an alleged offender personally or by posting it to his address as ascertained from him, at the time of or immediately following the occurrence giving rise to the allegation of the offence, or as recorded by the Council pursuant to the Act.

(3) Where a person who receives an infringement notice fails to pay the prescribed penalty within the time specified in the notice, or within such further time as may in any particular case be allowed, he is deemed to have declined to have the allegation dealt with by way of a modified penalty.

(4) An alleged offender on whom an infringement notice has been served may, within the time specified in that notice or such further time as may in any particular case be allowed, send or deliver to the Council the amount of the prescribed penalty, with or without a reply as to the circumstances giving rise to the allegation, and the Council may thereupon—

(a) appropriate that amount in satisfaction of the penalty and issue an acknowledgement; or

(b) withdraw the infringement notice and refund the amount so paid.

(5) An infringement notice may, whether or not the prescribed penalty has been paid, be withdrawn by the Council by sending a notice in the form prescribed in the Fourth Schedule to the alleged offender at the address specified in the notice or his last known place of residence or business.

FIRST SCHEDULE

City of Kalgoorlie-Boulder

Fees

	Fee
For the seizure and/or impoundage of a dog	\$20.00
For the sustenance and maintenance of a dog in a pound (fee per day or part of a day)	\$5.00
For the destruction of a dog	\$10.00
For the issue of or renewal of a Licence for a kennel establishment	\$30.00

SECOND SCHEDULE

City of Kalgoorlie-Boulder

MODIFIED PENALTIES

Item	Clause	Nature of Offence	Modified Penalty
1.	9	Permitting a dog to be in a prohibited place contrary to section 33A of the Act.	\$40.00
2.	23 & 24	Permitting a dog to excrete on a street or public place or other land, without the consent of the occupier of that land and failing to remove and dispose of such excreta in an approved manner.	\$40.00

THIRD SCHEDULE

Western Australia

Dog Act 1976 (as amended)

INFRINGEMENT NOTICE

Number:
Date:

To: (1)
It is alleged that at (2)
on, 19....., you committed an offence in
that you (3)

SIXTH SCHEDULE

City of Kalgoorlie-Boulder

APPLICATION FOR LICENCE/RENEWAL OF LICENCE
TO KEEP AN APPROVED KENNEL ESTABLISHMENT

In conformity with the Dog Act 1976, and the City of Kalgoorlie-Boulder By-laws relating to Dogs,

I/We (full names)
of
hereby apply for a licence/the renewal of a licence (strike out whichever is not applicable) to keep an approved kennel establishment at:

Lot Street Locality
Owner (name and address)
Occupier (name and address)
Purpose for which the kennel is to be used

Number of Dogs to be kept
Breed of Dogs
Attached hereto are—

- (i) a plan of the premises showing the location of the kennels and yards and all other buildings, structures and fences;
- (ii) plans and specifications of the kennels;
- (iii) evidence that notice of the proposed use of the land has been given:
 - (a) by advertising at least once in a newspaper circulating in the district; and
 - (b) in writing to the owners and occupiers of all adjoining land and premises;
- (iv) the fee of \$

Dated the day of 19.....

Signature of Applicant

NOTE: Items (1), (II) and (III) may be struck out if the application is for the renewal of a licence and if no change has been made since the previous application and if the Council does not make an election as provided for in By-law 18 of its By-laws Relating to Dogs.

SEVENTH SCHEDULE

City of Kalgoorlie-Boulder

NOTICE OF INTENTION BY AN OWNER OR OCCUPIER
TO MAKE APPLICATION FOR KENNEL LICENCE

To:

Please take notice that I/We intend to make application to the City of Kalgoorlie-Boulder for a Kennel Licence in respect of premises situated at—

Any objections to or representations in respect of this application shall be made in writing addressed to—

The Town Clerk
City of Kalgoorlie-Boulder
G P.O. Box 2042
Boulder WA 6432

within fourteen (14) days of the date hereof.

Other information concerning the proposal

Dated the day of 19

Signature of Applicant

EIGHTH SCHEDULE

City of Kalgoorlie-Boulder

LICENCE TO KEEP AN APPROVED KENNEL ESTABLISHMENT

Licence Number:

This is to certify that (1)
is/are the holder(s) of a licence to keep an approved kennel establishment at—.....
This licence remains valid until the 31st October next following the date of issue.

Dated theday of19

.....
Town Clerk

(1) Insert name/s of licence holder(s)

NINTH SCHEDULE

City of Kalgoorlie-Boulder

REFUSAL TO ISSUE A KENNEL ESTABLISHMENT LICENCE

To: Surname

Given Names

Address

This is to certify that your application dated
to establish dog kennels on land being Lot/Location
Street/Road
has been refused.

Reasons for refusal are

Dated theday of19

.....
Town ClerkThe Common Seal of the City of Kalgoorlie-Boulder was hereunto affixed by
authority of a resolution of the Council in the presence of—M. R. FINLAYSON, Mayor.
L. P. STRUGNELL, Town Clerk.

Recommended—

DAVID SMITH, Minister for Local Government.

Approved by His Excellency the Governor in Executive Council this 17th day
of September 1991.

L. M. AULD, Clerk of the Council.

LG303

LOCAL GOVERNMENT ACT 1960

CITY OF STIRLING (SPECIFIED AREA) ORDER No. 1 1991

Made by His Excellency the Governor under section 548 (4) of the Local
Government Act.

Citation

1. This Order may be cited as the *City of Stirling (Specified Area) Order
No. 1, 1991*.

Commencement

2. This Order shall take effect on and from the date it is published in the
Government Gazette.

Declaration of Specified Area

3. The portion of the district of the City of Stirling as described in the Schedule to this Order is declared to be a specified area to which section 548 (4) of the Local Government Act applies.

By His Excellency's Command,

L. M. AULD, Clerk of the Council.

Schedule

All that portion of land comprising of Lots 46 to 54 (inclusive), and 57 to 73 (inclusive) of Swan Location M as shown on Land Titles Plan 15406 and Lot 100 as shown on Land Titles Diagram 78343.

LG305**LOCAL GOVERNMENT ACT 1960***The Municipality of the Shire of Albany***By-Laws Relating to Street Lawns and Gardens (No. 24)**

In pursuance of the powers conferred upon it by the abovementioned Act and of all other powers enabling it, the Council of the abovementioned Municipality hereby records having resolved on the 15th day of January, 1991, to make and submit for confirmation by the Governor the following amendment to the By-laws published in the *Government Gazette* on 16th May, 1986—

(1) Add new sub-by-law (d) to by-law No. 5, as follows—

(d) So that it inhibits pedestrian access over that part of the street which is set apart or constructed for the use of pedestrians or is an established footway, pavement, lane, thoroughfare or any other part of the street set apart for the use of pedestrians, or, where any part of the street is not so set apart or constructed, that portion of the street 1.5 metres in width measured from the property line or from such point as may be approved by the Shire Engineer and extending along the length off the frontage of the abutting land.

(2) Delete the word "or" and substitute "," immediately after "U.P.V.C."; and after the word "copper" add the words "or polythene" in paragraph (c) of sub-by-law No. 6 (1).

Dated this 19th day of April, 1991.

D. A. STONEY, President.
D. J. CUNNINGHAM, Shire Clerk.

Recommended—

DAVID SMITH, Minister for Local Government.

Approved by His Excellency the Governor in Executive Council this 17th day of September 1991.

L. M. AULD, Clerk to the Council.

LG306**LOCAL GOVERNMENT ACT 1960****SHIRE OF CAPEL (TEMPORARY CLOSURE OF PUBLIC STREETS) ORDER 1991**

Made by His Excellency the Governor under the provisions of section 344 of the Local Government Act.

Citation

1. This Order may be cited as the *Shire of Capel (Temporary Closure of Public Streets) Order 1991*.

Commencement

2. This Order shall take effect on and after the date of publication of this Order in the *Government Gazette*.

Temporary Closure of Public Streets

3. All those portions of Timperley and Armstrong Streets (Boyanup Townsite) as described in the Schedules to this order are hereby closed until March 20, 1993.

His Excellency's Command,

L. M. AULD, Clerk of the Council.

Schedule A

All that portion of Timberly Street (Boyanup Townsite) bounded by lines starting from a point situate 90 degrees 7 minutes, 20 metres from the southwestern corner of Boyanup Suburban Lot 92 and extending easterly along the southern boundary of that lot to the southwestern corner of Boyanup Lot 95; thence easterly along the southern boundary of that lot and onwards to and 53.77 metres easterly along the westernmost southern boundary of Lot 144; thence southwesterly to the northernmost northeastern corner of Lot 66; thence westerly along the northern boundary of that lot and onwards to and westerly along the northern boundary of Lot 138 to the northeastern corner of Boyanup Suburban Lot 96; thence westerly along the northern boundary of that lot and westerly along the northern boundary of Suburban Lot 91 to a point situate 90 degrees 7 minutes, 20 metres from the northwestern corner of the last mentioned lot and thence northerly to the starting point.

Schedule B

All that portion of Armstrong Street (Boyanup Townsite) passing along the northern boundary of Wellington Location 4402 from the prolongation southerly of the eastern side of Stephen Street to the prolongation southerly of the western boundary of Boyanup Lot 66.

Department of Land Administration Public Plans—

Boyanup 1:10 000 2.3 and A2.4

Boyanup 1:2000's 07.15 and 08.15

LG307

LOCAL GOVERNMENT ACT 1960*The Municipality of the Shire of Mount Magnet***By-laws relating to Removal and Disposal of Obstructing Vehicles**

IN pursuance of the powers conferred upon it by the abovementioned Act and of all other powers enabling it, the Council of the abovementioned Municipality hereby records having resolved on 21 August 1989 to make and submit for confirmation by the Governor the following by-laws.

1. These by-laws may be cited as the Shire of Mount Magnet Removal and Disposal of Obstructing Vehicles by-laws.

2. In these by-laws:

“Act” means the Local Government Act 1960;

“appointed place” means a yard or other piece of land set aside as a place to which obstructing vehicles may be removed, pursuant to these by-laws;

“authorised person” means a person appointed by the Council to seize vehicles, pursuant to these by-laws;

“obstruction” means to impede or hinder in passing;

“public place” includes a street, way or place which the public are allowed to use, whether the street, way, or place is or is not on private property.

3. A vehicle that is parked in any portion, of a public place wherein vehicles may lawfully be parked is not obstructing, for the purposes of these by-laws, unless—

(a) the vehicle is so parked for any period exceeding twenty-four hours, without the consent in writing of the Clerk of the Council; or

(b) the vehicle is so parked during any prohibited or restricted periods, if by any sign, the parking of vehicles is prohibited or restricted.

4. A vehicle which is parked in any portion of a public place wherein vehicles may not lawfully be parked is deemed to be causing an obstruction.

5. A person shall not park a vehicle in a public place so as to obstruct any portion of that place.

6. A person who parks a vehicle in a public place, contrary to the provisions of By-law 5 of these by-laws commits an offence.
7. The Council may appoint a person as an authorised person for the purposes of these by-laws.
8. The Council may appoint a yard or other piece of land as a place to which vehicles may be removed pursuant to these by-laws and shall give notice in the *Gazette* and in a newspaper circulating within its district of the situation of any appointed place.
9. Where an authorised person or a member of the Police Force finds a vehicle parked in a public place, contrary to the provisions of By-law 5 of these by-laws, the authorised person or member of the Police Force may remove the vehicle there from and use such force as is necessary to enter the vehicle for the purpose of so removing it and shall, thereupon, place it in an appointed place.
10. Where an authorised person places a vehicle in an appointed place, pursuant to By-law 9 of these by-laws, the authorised person shall enter in a register to be provided by the Council for that purpose, details of the time and date, a description of the vehicle, and of the place from which it was removed; and shall notify the Clerk of the Council.
11. The Clerk of the Council shall exhibit on the Notice board of the Council a notification that a vehicle therein described has been placed in the appointed place and shall, unless the vehicle is sooner recovered, keep that notification exhibited for a period of not less than seven days.
12. (1) A person may recover a seized vehicle from an appointed place, by paying to the Clerk of the Council:
 - (a) the cost incurred by the Council in removing the vehicle thereto;
 - (b) an impounding fee, and if applicable, a subsequent custody fee as shown in the First Schedule; and upon payment of that cost and fees, the Clerk if satisfied that the person is the owner of the vehicle or is a person entitled to possession of the vehicle, shall permit that person to remove it.(2) Every person who removes a vehicle from an appointed place without the authority of the Clerk commits an offence.
13. Where a vehicle, placed in an appointed place, in accordance with the provisions of these by-laws, has not been recovered by the owner or person entitled thereto within one month from the day upon which it was there placed, the Council may cause the vehicle to be offered for sale by public auction or by public tender and thereupon accept the best offer made; and where no offer is made for the purchase of the vehicle, the Council may cause it to be destroyed.
14. A person is not entitled to any claim, by way of damages or otherwise, against the authorised person, member of the Police Force, or the Council in respect of any vehicle seized and dealt with under the provisions of these by-laws or against any person who purchases a vehicle sold by Council under the provisions of By-law 13 of these by-laws.
15. (1) The proceeds of the sale of a vehicle under the provisions of By-law 13 of these by-laws shall be applied by the Council—
 - (a) firstly, in meeting the costs of the sale;
 - (b) secondly, in meeting the cost of removal of the vehicle to the appointed place and fees under the provision of By-law 12(1)(b) and those sums shall be paid into the Municipal Fund.(2) Any surplus of the proceeds of the sale shall be paid by the Council into its Trust Fund, and may be paid within ten years, to any person who satisfies the Council that the person was the owner of the vehicle at the time of its sale by the Council.
- (3) Any surplus of the proceeds of the sale, may if not paid to the owner within ten years; be paid into the Municipal Fund.
16. Where the proceeds of the sale of any vehicle under the provision of By-law 13 of these by-laws after deduction of the moneys authorised to be applied by the Council thereto by By-law 15 does not cover the costs of the removal, custody and disposal of that vehicle, the Council may recover the balance of these costs from the owner of that vehicle in a court of competent jurisdiction.
17. A person committing a breach of these by-laws is liable upon conviction in a court of law to a penalty not exceeding \$500.00.

First Schedule

1. Removal Fee under the provisions of By-law 12 (1) (a), the cost as charged by the towing contractor for removal of the obstructing vehicle.
2. Impounding Fee under the provisions of By-law 12 (1) (b) of Twenty Dollars (\$20.00).

3. A Custody Fee of Five Dollars (\$5.00) per day for each day or part of a day that the vehicle remains in the appointed place after the expiration of five (5) working days.

The Common Seal of the Shire of Mount Magnet unto affixed in the presence of—

J. C. DOWDEN, President.
G. J. McDONALD, Shire Clerk.

Recommended—

DAVID SMITH, Minister for Local Government.

Approved by His Excellency the Governor in Executive Council this 17th day of September 1991.

L. M. AULD, Clerk of the Council.

LG304

LOCAL GOVERNMENT ACT 1960

Municipality of the City of Subiaco

By-law 29—Relating to Parking Facilities

In pursuance of the powers conferred upon it by the abovementioned Act and all other powers enabling it, the Council of the abovementioned Municipality hereby records having resolved on 27th May 1991, to make and submit for confirmation by the Governor the following by-law—

- (1) In this by-law, the by-law published in the *Government Gazette* of 23rd December 1971, and amended by the notices published in the *Government Gazette* from time to time thereafter is referred to as the principal by-law.
- (2) The principal by-law is amended by revoking the Third Schedule and substituting a schedule as follows—

“ THIRD SCHEDULE

Item	By-law	Nature of Offence	Modified Penalty
1.	36 (1) (a)	Vehicle of a different class	\$30
2.	36 (1) (b)	Prohibited standing specified periods	\$45
3.	36 (1) (c)	Parked longer than permitted	\$15
4.	36 (2) (a)	Standing in a “No Standing” area	\$45
5.	36 (3) (a)	Parked in a “Loading Zone” area	\$30
6.	36 (4)	Parked in a “No Parking” area	\$30
6a.	36 (5) (c)	Parked commercial vehicle for more than four hours	\$20
7.	37 (a)	Standing not close and parallel	\$30
8.	37 (e)	Standing causing undue obstruction	\$40
9.	37 (f)	Standing not entirely within parking stall	\$20
10.	38 (1)	Standing not entirely within parking area	\$20
11.	39 (1) (a)	Double Parking	\$40
12.	39 (1) (c)	Standing in front of right-of-way or private property	\$40
12a.	39 (1) (f)	Standing vehicle on, or within nine metres of portion of carriageway bounded by traffic island	\$40
13.	39 (1) (g)	Standing on footway or pedestrian crossing	\$45
14.	39 (3) (a)	Standing within one metre of fire hydrant or fire plug	\$35
15.	39 (4)	Standing within six metres of property line at intersection	\$40
16.	39 (5) (b)	Standing within nine metres of departure side of children's crossing	\$35
17.	39 (6) (b)	Standing within 18 metres of approach side of pedestrian or children's crossing ..	\$35
18.	41A	Standing on approved street lawn	\$30
19.	41C	Standing on private property	\$55

“
THIRD SCHEDULE

Item	By-law	Nature of Offence	Modified Penalty
20.	39 (5) (a)	Standing within 9 metres of the departure side of a Bus Stop	\$25
21.	39 (6) (a)	Standing within 18 metres of the approach side of a Bus Stop	\$25
22.	41B	Standing in a Right of Way	\$30
23.		All other offences not otherwise specified	\$15

Dated this tenth day of July 1991

The Common seal of the City of Subiaco was hereunto affixed by authority of a resolution of the Council in the presence of—

R. J. BUTLER, Acting Mayor.

P. D. CHAPMAN, Acting Town Clerk/City Manager.

Recommended—

DAVID SMITH, Minister for Local Government.

Date 10 September 1991.

Approved by His Excellency the Governor in Executive Council the 17th day of September 1991.

L. M. AULD, Clerk of the Council.

LG401

CEMETERIES ACT 1986

Shire of Wagin

Schedule of Fees and Charges

Notice is hereby given that at its meeting held on August 20, 1991 the Shire of Wagin adopted the following charges as detailed hereunder.

Cemetery Fees

(a) Internment Fees	\$
For interment of any adult in grave 1.8 metres deep	120.00
For interment of any juvenile (under 14 years of age) in grave 1.8 metres deep	95.00
For interment of any stillborn child	95.00
For Government interment of an adult	90.00
For Government interment of a juvenile (under 14 years of age)	85.00
(b) Land for Burial	
1. For ordinary land for burial in denominated and non-denominational sections, selected by Trustees:	
(a) Land 2.4 m x 1.2 m	35.00
(b) Land 2.4 m x 2.4 m	35.00
(c) Land 2.4 m x 3.7 m	35.00
2. Special land selected by applicant approved by the Trustees including a grant for Right of Burial:	
(a) Land 2.4 m x 1.2 m	35.00
(b) Land 2.4 m x 2.4 m	35.00
(c) Land 2.4 m x 3.7 m	35.00
(c) If graves are required to be sunk deeper than 1.8 metres, the following additional charges shall be payable:	
For first additional 30 cm	30.00
For second additional 30 cm	50.00
For third additional 30 cm	75.00
(d) For re-opening an ordinary grave:	
For each interment of an adult	120.00
For each interment of a juvenile (under 14 years of age)	95.00
For each interment of a stillborn child	95.00
(e) For re-opening a brick grave—according to work required, from	120.00

	\$
(f) For each interment without due notice under By-law 6	75.00
(g) For each interment of a Sunday or Public Holiday	150.00
(h) For each interment not in usual hours as prescribed by By-law 13	70.00
(i) Fee for exhumation	100.00
(j) Re-opening of grave for exhumation:	
For adult	130.00
For a juvenile under 14 years	95.00
(k) Re-interment in new grave after exhumation:	
For adult	120.00
For a juvenile under 14 years	90.00
(l) For permission to erect a headstone	25.00
(m) For permission to erect a monument	25.00
(n) For permission to enclose any grave with a kerb	25.00
(o) For permission to erect a name plate	25.00
(p) For registration of transfer of Right of Burial	7.00
(q) For copy of Right of Burial	7.00
(r) For grave number plate	15.00
(s) Undertaker's Annual Licence Fee	40.00
(t) Grave reservation fee	15.00

Niche Wall

- (a) For interment of ashes in a single niche with the supply of a niche plaque containing inscription of no more than 150 letters be \$130.00.
- (b) For interment of ashes in a double niche with the supply of two niche plaques and additional backing plaque containing inscription of no more than 100 letters on each plaque be \$230.00 (\$130.00 for each interment).
- (c) Reservation of a single niche be \$5.00 and double niche \$10.00.

J. M. NALDER, President.

G. E. WHEELER, Shire Clerk.

LG402**LOCAL GOVERNMENT ACT 1960****CEMETERIES ACT 1986***Shire of Beverley***Schedule of Fees and Charges**

In pursuance of the powers conferred upon it by the abovementioned Acts and all other powers enabling it, the Council of the abovementioned Municipality resolved at a meeting held on 15 August 1991 that the following fees and charges apply during the 1991/92 financial year in respect to facilities under the control of Council—

Hire and Administration Charges

	\$
Beverley Recreation Ground	1 645.00
Football Club	375.00
Agricultural Society	35.50
Hire of Oval per Day	7.50
Hockey Club per Hour	19.25
Ram Shed	50.00
Pony Club	250.00
Tennis Club—Easter	
Amenities Building	
Meeting and Religious Services (all organisations)—Beverley	11.50
Afternoon and Morning Teas	11.50
Players Tea	11.50
Football Matches, all day sporting functions and Annual Show	11.50
All other social functions (wedding, private parties, dances, fetes, socials, steak nights)	56.50
Crockery and cutlery from the Amenities Building—hire to local organisations	5.75
Beverley Pioneer Memorial Pool	
Adults	1.20
Children	0.60
Season Tickets—	
Adults	32.50
Children	22.00
Family	87.00
School	4.00
Private Hire—Hourly	16.00

Beverley Aeronautical Museum	\$
Adults	1.20
Children	0.60
Beverley Caravan Park	
Powered Sites—Adult Persons Per Night	5.00
(Children—No Charge)	
Unpowered Sites—Adult Persons Per Night	4.00
(Children—No Charge)	
Weekly—Caravans (Plus S.E.C. Charges)	30.00
Showers—Itinerants Per Person	1.00

Hall Charges

		Main Hall \$	Lesser Hall \$	Kitchen Catering \$	Other \$	Stage \$	Lounge \$
Category A							
Cabarets, Balls, Steak Nights,	Day	97.00	59.50	38.00	14.50		9.00
Weddings, Travelling Companies,	Night	127.50	74.50	38.00	14.50		9.00
etc.							
Category B							
Dances, Socials, Concerts, Bazaars,	Day	44.50	27.00	38.00	14.50	8.00	9.00
Fetes, Art Gallery, Private Parties,	Night	59.50	38.00	38.00	14.50	8.00	9.00
Horticultural Society with preced-							
ing night to prepare							
Category C							
Meetings, Religious Services	Day	26.00	13.00	32.50	13.00		8.00
	Night	39.00	26.00	32.50	13.00		8.00
Category D							
Rehearsals, Decorating, etc.	Day	6.50	6.50	32.50	13.00	6.50	8.00
	Night	13.00	13.00	32.50	13.00	6.50	8.00
Category E							
Sporting Activities	Day	13.00					
	Night	19.00					
Category F							
Garden Lawn Area		\$6.50					
Rates for Total Complex	Category A	Day		\$			
		Night		162.50			
	Category B	Day		99.50			
		Night		120.50			
	Category C	Day		63.00			
		Night		84.50			

Charitable Purposes—50% of Hire Charge
 Heating—\$3.00 per Hour
 Stackable Chairs—60c each
 Projector—\$15.00
 Video—\$15.00
 P.A. System—\$15.00
 Marquee—\$15.00

Beverley Public Cemeteries
 Schedule "A"

1. (a) On application for a Form of Grant of Right of Burial for—
 - Land 2.44 m x 1.52 m—\$15.00
 - Land 2.44 m x 3.05 m—\$30.00
 - Land 2.44 m x 4.57 m—\$40.00
- (b) On application for a Form of Order of Burial for—
 - Ordinary Grave—\$370.00
 - Grave for any child under 7 years or stillborn—\$185.00
- (c) Niche Wall—
 - Single Niche (does not include cost of tablet or fitting)—\$25.00
 - Double Niche (does not include cost of tablet or fitting)—\$45.00
2. If graves are required to be sunk deeper than 1.8 metres then the cost of each additional 300 mm—\$35.00
3. Re-opening an ordinary grave for each interment or exhumation—
 - (a) Ordinary—\$370.00
 - (b) Of a child under 7 years of age or stillborn—\$185.00

Where removing of kerbing, tiles, grass, etc. is necessary according to time required at a rate per man hour of \$17.00—

- (c) Any brick grave—\$370.00
- (d) Any vault—\$370.00

4. Extra charges for—

- (a) Interment without due notice under By-law 10—\$35.00
- (b) Interment not in usual hours as prescribed by By-law 17—\$90.00
- (c) Exhumations—\$370.00

5. Miscellaneous Charges—

- Permission to erect a headstone and/or kerbing—\$5.00
- Permission to erect a monument—\$5.00
- Permission to erect any nameplate—\$5.00
- Registration of transfer of form of grant of right of burial—\$1.00
- Copy of grant of right of burial—\$1.00
- Grave number plate—\$5.00
- Attending grave when required by grantee—\$20.00
- Making search in Register—\$2.50
- Copy of By-laws—\$1.00

K. L. BYERS, Shire Clerk.

LG403

TOWN PLANNING AND DEVELOPMENT ACT 1928
SCHEME AMENDMENT AVAILABLE FOR INSPECTION

Shire of York

Town Planning Scheme No. 1—Amendment No. 13

Ref: 853/4/34/1 Pt. 13.

Notice is hereby given that the Shire of York has prepared the abovementioned scheme amendment for the purpose of rezoning Lot 5 Thorn Street, York from "Recreation" zone to "Residential" zone.

Plans and documents setting out and explaining the scheme amendment have been deposited at Council Offices, Balladong Street, York and at the Department of Planning and Urban Development, Albert Facey House, 469-489 Wellington Street, Perth, and will be available for inspection during office hours up to and including October 18, 1991.

Submissions on the scheme amendment should be made in writing on Form No. 4 and lodged with the undersigned on or before October 18, 1991.

This amendment is available for inspection in order to provide an opportunity for public comment and it should not be construed that final approval will be granted.

R. J. STEWART, Shire Clerk.

LG404

LOCAL GOVERNMENT ACT 1960

Shire of Dandaragan

Building Amendment Regulations (No. 4) 1991

It is hereby notified for public information that the Shire of Dandaragan at its meeting held 15th August, 1991 resolved that the fees specified hereunder shall be levied until further notice.

B. J. GOLDING, Shire Clerk.

Schedule of Fees

Building Licence Fees (of declared value)

- all classes—0.2%
- minimum fee, any class—\$25.00

LG405

SHIRE OF KOJONUP

Acting Shire Clerk

It is hereby notified for public information that Mr J. Perrett has been appointed Acting Shire Clerk from 11th September, 1991 to 6th November, 1991 during the absence of the Shire Clerk on annual leave.

A. BILNEY, President.

LG408

LOCAL GOVERNMENT ACT 1960

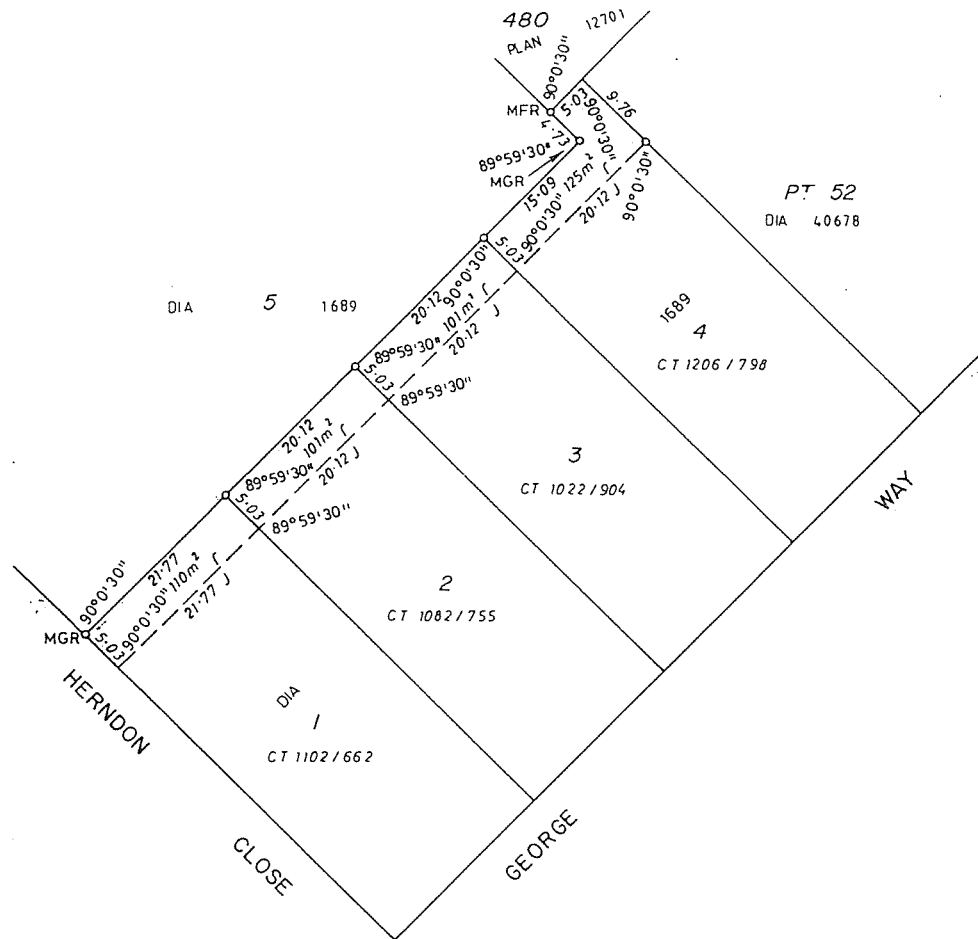
City of Canning

Closure of Private Street

Department of Local Government,
Perth, 13 September 1991.

LG: CI 4-12 P

It is hereby notified for public information that His Excellency the Governor has approved under the provisions of section 297A of the Local Government Act 1960, the resolution passed by the City of Canning that the private street which is described as being portion of Canning Location 2, being the whole of the land coloured brown and marked R.O.W. on Diagram 1689 and being the whole of the land contained in Certificate of Title Vol. 1065 Fol. 396 be closed, and the land contained therein be amalgamated with adjoining Lots 1-4 George Way, Cannington, as shown in the Schedule hereunder.

JOHN LYNCH, Executive Director,
Department of Local Government.Schedule
Diagram No. 80146

LG409

LOCAL GOVERNMENT ACT 1960

Shire of Busselton

Closure of Private Street

Department of Local Government,
Perth, 11 September, 1991.

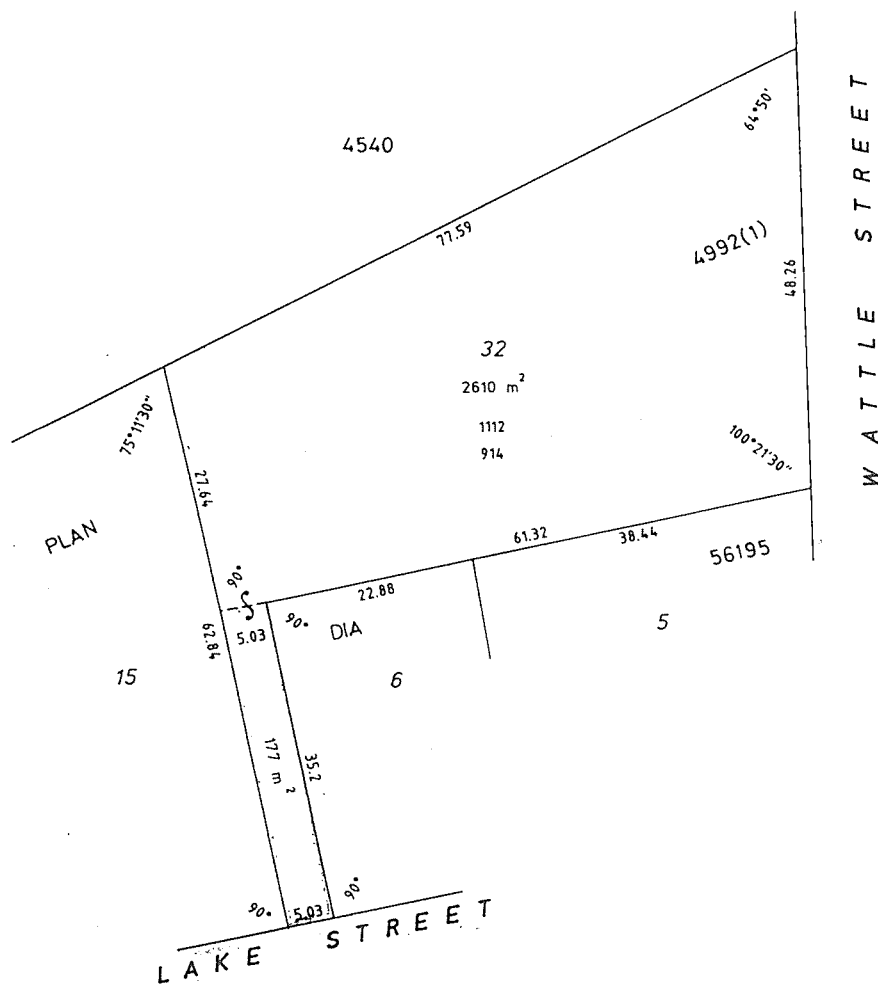
LG: BN 4-15

It is hereby notified for public information that His Excellency the Governor has approved under the provisions of section 297A of the Local Government Act, 1960, the resolution passed by the Shire of Busselton that the private street which is described as being portion of Sussex Location 5, being

portion of the land coloured brown on Plan 4992 (1) and being portion of the land contained in Certificate of Title Vol 1512 Folio 895 be closed, and the land contained therein be amalgamated with adjoining Lot 32 Wattle Road, Busselton, as shown in the schedule hereunder.

JOHN LYNCH, Executive Director,
Department of Local Government.

Schedule
Schedule No. 80234



COMPILED FROM PLAN 4992 (1)

LG406

LOCAL GOVERNMENT ACT 1960

Shire of Dalwallinu

Building Amendments Regulations (No. 4) 1991

It is hereby notified for public information that the Shire of Dalwallinu at its Ordinary Meeting held on 20 August 1991, resolved that the fees specified hereunder shall be levied from 1 August 1991.

W. T. ATKINSON, Shire Clerk.

Schedule of Fees

Building Licence Fees (of Declared Value)—

- Class 1 and 10—0.01%
- Class 2 to 9 inclusive—0.01%
- Minimum any Class—\$25.00.

LG407

TOWN OF MOSMAN PARK

Appointment of Ranger

It is hereby notified for public information that Bernard Geoffrey Burnett has been appointed to carry out the duties of Ranger for the Town of Mosman Park, effective from 27th August 1991, as an authorised officer for the following—

Local Government Act
Dog Act
Litter Act
Bush Fires Act
All Council By-laws.

T. J. HARKEN, Town Clerk.

LG501

LOCAL GOVERNMENT ACT 1960

HEALTH ACT 1911

Shire of Beverley

Memorandum of Imposing Rates

To whom it may concern.

At a meeting of the Beverley Shire Council held on 15th August, 1991 it was resolved that all rates and charges specified hereunder be imposed on all rateable property within the district of the Municipality in accordance with the provisions of the Local Government Act 1960 and Health Act 1911.

Dated this 26th day of August, 1991.

R. A. HUTCHINSON, President.

K. L. BYERS, Shire Clerk.

Schedule of Rates and Charges

General Rates—

.014023 cents in the dollar on Unimproved Values.
14.7791 cents in the dollar on Gross Rental Values.

Minimum Rates—

\$52.00 per lot or location in Mt Kokeby and Mawson townsites.
\$83.50 per lot or location for Other Rural land.
\$88.00 per lot or location in the Beverley townsite.

Discount—A discount of ten per cent will be allowed on current rates paid in full within 35 days from the date of service of the notice.

Rubbish Charge—\$57.00 per annum for removal of one standard size bin per week.

Building Licence Fees

Scale of Fees

Description	Fee
(a) For the issue of a building licence for a relocated or second-hand dwelling and second-hand outbuildings	0.4% of the estimated cost.
(b) For the issue of a building licence for a new steel or timber framed dwelling with external cladding of timber, hardiplank, etc.	0.3% of the estimated cost.
(c) For the issue of a building licence for a masonry, concrete, or earth wall dwelling and all other classes.	0.2% of the estimated cost.
(d)	The minimum fee in all cases shall not be less than \$25.00.

LG502

LOCAL GOVERNMENT ACT 1960

HEALTH ACT 1911

COUNTRY TOWNS SEWERAGE ACT 1948

Shire of Moora

Memorandum of Imposing Rates

To whom it may concern:

At a meeting of the Moora Shire Council held on August 28th, 1991, it was resolved that the rates specified hereunder should be imposed on all rateable property within the following Wards and special areas within the district in accordance with the provisions of the Local Government Act 1960 and the Health Act 1911, as amended, for the period July 1st, 1991, to June 30th, 1992.

Dated this 29th day of August, 1991.

J. N. WARNE, Shire Clerk.
F. J. LEWIS, President.

Schedule of Rates and Charges Levied

General Rates:

Central Ward—

Moora Townsite (prescribed area).

Zone Group 1—10.731 cents in the dollar on gross rental values.

Zone Group 2—12.227 cents in the dollar on gross rental values.

Rural Areas 6.6576 cents in the dollar on unimproved values.

Urban Farmland 4.441 cents in the dollar on unimproved values.

North Ward—

Watheroo Townsite.

Zone Group 1—10.701 cents in the dollar on gross rental values.

Zone Group 2—12.197 cents in the dollar on gross rental values.

Rural Areas 6.6426 cents in the dollar on unimproved values.

North East Ward—

Miling Townsite.

Zone Group 1—10.701 cents in the dollar on gross rental values.

Zone Group 2—12.197 cents in the dollar on gross rental values.

Rural Areas 6.6426 cents in the dollar on unimproved values.

South Ward—

Rural Areas 6.6426 cents in the dollar on unimproved values.

South-East Ward—

Bindi Bindi Townsite and South-East Ward prescribed area.

Zone Group 1—10.701 cents in the dollar on gross rental values.

Zone Group 2—12.197 cents in the dollar on gross rental values.

Rural Areas 6.6426 cents in the dollar on unimproved values.

West Ward—

Coomberdale Townsite.

Zone Group 2—12.197 cents in the dollar on gross rental values.

Rural Area 6.6426 cents in the dollar on unimproved values.

In the GRV areas of the Townsites within the Shire Zone Group 1 refers to commercial, industrial, hotel and motel properties and Zone Group 2 refers to residential and all other properties.

Minimum Rates:

\$125 for any location, lot or other piece of land in the Moora Townsite (prescribed area) and \$60 all other areas including all other Townsites GRV blocks, rural areas blocks and Moora Townsite unimproved value blocks.

Municipal Rates Discount:

A discount of five per cent (5%) will be allowed on Municipal Rates paid and receipted within 35 days of the date of service of the assessment.

Rates Penalty:

A penalty of 10 per cent (10%) will be incurred on Municipal Rates unpaid as at the close of business 31st January, 1992, pursuant to section 550A of the Local Government Act.

Sewerage Rates—(At level directed by the State Government):

Moora Townsite (prescribed area) 10.56 cents in the dollar on gross rental values.

Minimum Sewerage Rates—

\$75 per lot for vacant land, \$115 for residential properties, \$250 for industrial/commercial properties. Other charges on non-rateable properties as per Country Sewerage Act Regulations Schedule of Charges.

Garbage Charge:

Throughout the Shire—For one 240 litre MGB service weekly \$91.

Pensioners registered with the Council—For one 240 litre MGB serviced weekly \$81.

Business Houses dumping rubbish at tip—Minimum \$91.

Business Houses collection—multiples of standard rate depending on usage.

Septic Tank Services:

Waste Water Removals—\$8.25 per 1000 litres plus service fee charge of \$15.00.

Septic Tank Clean Out—\$95.00 per septic tank service charge \$15.00.

Pensioners (Moora Shire) \$75.00 per septic tank plus charge of \$15.00.

Travelling time and vehicle charge to apply to out of the Moora Townsite services.

Additional charge of \$40.00 to apply to services out of the Shire.

Minimum all up charge for waste water removal—\$35.00.

LG601

BUSH FIRES ACT 1954

(SECTION 33)

Shire of Beverley

Notice to Owners and Occupiers of Land in the Beverley Municipality

Pursuant to the powers contained in section 33 of the above Act, you are hereby required on or before 30 October 1991 within the Shire of Beverley to plough, cultivate, scarify, chemically spray or otherwise clear and thereafter maintain free of all inflammable material until 15 April 1992, firebreaks as stipulated in the following positions on the land owned or occupied by you.

RURAL LAND

1.1 Within 60.3 metres of the perimeter of all buildings and haystacks on the land, to completely surround the building or group of buildings. The cleared land is to extend for a distance of not less than 4 metres completely surrounding all buildings and haystacks.

1.2 Land, the bush on which has been bulldozed, chained or prepared in any similar manner for clearing or burning on the following land shall be completely surrounded by a firebreak as follows:

On cleared land—not less than 4 metres wide. Adjacent to standing bush land—not less than 20 metres wide. (Note: Firebreaks may be provided on adjoining land).

1.3 Stationary Pumps and Motors: All grass or other inflammable materials must be cleared from areas where stationary pumps and motors are situated. The cleared land is to extend for a distance of not less than 4 metres completely surrounding stationary pumps and motors.

1.4 Fuel Drums: All grass and other inflammable materials must be cleared from areas where fuel drums, bowsers, and/or overhead fuel tanks, either empty or containing fuel are stored. The cleared area is to extend for a distance of at least 6 metres completely surrounding the fuel drums, bowsers and/or overhead fuel tanks.

BEVERLEY TOWNSITE: On or before 30 November 1991.

That all buildings or group of buildings have an area not less than four (4) metres wide from such building clear of all inflammable material.

The firebreaks will be inspected shortly after the respective completion dates applicable to the various areas, and the penalty for failing to comply with this notice is a fine of not more than \$1 000, or a penalty of \$40 may be incurred by issue of an infringement notice, and a person in default is also liable, whether prosecuted or not, to pay the cost of performing the work directed in this notice if it is not carried out by the owner or occupier by the date required by this notice.

If the requirements of this notice are carried out by burning, such burning must be in accordance with the relevant provisions of the Bush Fires Act, which includes the necessity for permits to burn during the restricted burning season.

By Order of the Council.

K. L. BYERS, Shire Clerk.

LG602

BUSH FIRES ACT 1954

Shire of Toodyay

Fire-Break Order

Notice to all owners and occupiers of land within the district of the Shire of Toodyay.

Pursuant to the powers contained in section 33 of the abovementioned Act, you are hereby required on or before the date specified hereunder, or within 14 days of the date of you becoming an owner or occupier of land within the Shire of Toodyay should that be after the specified date, to clear a fire-break clear of inflammable material on the land in the manner specified hereunder and thereafter to maintain that fire-break clear of inflammable material up to and including April 30, 1992.

1. Rural Land

1.1 Rural land is all land other than land within a townsite.

Specified date—October 28, 1991.

1.2 Where the land does not exceed 20 hectares, a firebreak 2 metres wide shall be cleared and maintained inside and within 10 metres of the external boundaries of the land.

1.3 Where land exceeds 20 hectares but does not exceed 200 hectares, a fire-break 2 metres wide shall be cleared and maintained inside and within 100 metres of the external boundaries of the land.

NOTE—Strategic Fire-Breaks

Land owners within the subdivisions known as "Majestic Heights", "Majestic Waters", "Toodyay Highlands", "Woodland Heights" and "Vernon Hills" as designated in the Shire of Toodyay Town Planning Scheme No. 3, and that portion of West Toodyay being Lots R1 to R36, R43 to R64, R69 to R74, Lots S102, 122, 123 and Reserve 5610, who have paid to the Shire the necessary contribution specified hereunder, on or before September 30, 1991, or within 14 days of the date of becoming

an owner or occupier of land within those sub-divisions should that be after September 30, 1991, toward the maintenance of the Strategic Fire-break System constructed in their area will have fulfilled the requirements of sections 1.1, 1.2, 1.3, 1.4 and 1.5 of this Order however they must still comply with the requirements of sections 1.6, 1.7 and 1.8 of this Order.

Contributions

West Toodyay \$10.00 and all other areas \$20.00.

1.4 Where land exceeds 200 hectares, a fire-break 2 metres wide shall be cleared and maintained in such a manner as to divide the land into areas not exceeding 200 hectares, each area being completely surrounded by a fire-break.

1.5 A fire-break 3 metres wide shall be cleared and maintained immediately around all buildings, haystacks and fuel ramps situated on the land.

1.6 A fire-break 2 metres wide shall be cleared and maintained immediately around any unattended stationary motor (including electric motors) when that motor is operating.

1.7 A fire-break 20 metres wide shall be cleared and maintained immediately inside the external boundaries of all land which has been bulldozed, chained or prepared in any similar manner for clearing by burning (whether it is intended to burn the bush or not) provided that where the bulldozing, chaining or other method of preparation for clearing is completed after October 28, 1991, the fire-break is required to be completed within 28 days of such completion.

1.8 On all land situated within the sub-divisions known as "Majestic Heights" and "Majestic Waters" as designated in the Shire of Toodyay Town Planning Scheme No. 3, a fire-break 15 metres wide shall be cleared and maintained immediately around all buildings on the land.

Please Note: It shall not be necessary to remove live standing trees when providing the fire-breaks required by this section.

Note—Fire-Break Variations

If for any reason it is considered to be impracticable to clear fire-breaks or remove inflammable material from land as required by Part 1 of this Order, you may apply in writing to the Council or its duly authorised officer on or before October 14, 1991 for permission to provide fire-breaks in an alternative position. If such permission is granted, it shall be in writing and shall remain valid until such time as it is revoked by the Council or its duly authorised officer.

If such permission in writing is not granted by the Council or its duly authorised Officer, you shall comply with the requirements of this Notice.

2. Townsite Land

2.1 Townsite land is all land within the Toodyay townsite. Specified date: November 15, 1991.

2.2 A fire-break is to be cleared and maintained in such a manner as to ensure the fire-break covers the whole of the land. If the land is used permanently for grazing animals or has had other methods of fire hazard reduction applied to it, you may apply in writing to Council or its duly authorised officer on or before November 1, 1991, for permission to have fire-breaks cleared of all inflammable material at least 2 metres wide immediately inside the external boundaries of the land in lieu of removing all inflammable material from the whole of the land. If permission is not granted by the Council or its duly authorised officer, you shall comply with the requirements of this Notice.

Any owner or occupier of land who fails or neglects to comply with the requirements of this Order is guilty of an offence under section 33 (3) of the Act and is liable to a penalty not exceeding \$1 000.00 and in addition to that penalty the Shire may enter upon the land and carry out the requisite works and recover the cost of so doing from the owner or occupier in a Court of competent jurisdiction.

If the requirements of this Notice are carried out by burning, such burning must be in accordance with the relevant provisions of the Bush Fires Act.

LG603

BUSH FIRES ACT 1955

Shire of Dandaragan

Notice to all Owners and/or Occupiers of Land within the Shire of Dandaragan

Firebreaks

Pursuant to the powers contained in section 33 of the above Act, you are hereby required on or before the 1st day of November, 1991 to clear of all inflammable materials, firebreaks in accordance with the following, and thereafter to maintain the firebreaks clear of all inflammable material up to and including the 29th day of March, 1992.

Rural Land

1. Clear of all inflammable material, firebreaks at least three (3) metres wide inside and within fifty (50) metres of all external boundaries of all improved and unimproved land owned or occupied by you. For the purpose of this section, all road reserves are to be taken as boundaries.
2. Where the bush on the land owned or occupied by you has been bulldozed, chained or prepared in any similar manner for clearing by burning (whether you intend to burn the bush or not), clear of all inflammable materials, firebreaks not less than twenty (20) metres wide immediately inside the external boundaries of the land on which bulldozed, chained or otherwise prepared bush is situated.

3. Where there is standing timber on land owned or occupied by you and it is intended to burn such timber, to clear of all inflammable material, firebreaks not less than twenty (20) metres wide immediately inside the external boundaries of the land on which the timber is standing.
4. Landowners and/or occupiers adjoining Vacant Crown Land are, in addition to the above, encouraged to maintain external firebreaks where their property adjoins the Vacant Crown Land.

Townsites

Urban land (all land within the townsites of Dandaragan, Badgingarra, Cervantes and Jurien) you shall clear lots of all debris, dry grass, dry bush, etc., of an inflammable nature.

That within townsites, on all undeveloped lots, that a 2 metre wide firebreak be slashed around boundaries of each lot and that all dry material be removed from the break.

General

In situations where construction of firebreaks in accordance with the Order may aggravate soil erosion problems or where the owner or occupier of land considers a more effective system of fire protection can be obtained or for any other reason, Council may approve an application for alternative siting of firebreaks. If for any reason it is considered impractical to clear firebreaks as required by this notice, you may apply to the Council or its authorised officer not later than the 15th day of October for permission to provide firebreaks in alternative positions. If permission is not granted by the Council or its authorised officer, you shall comply with the requirements of this notice.

The penalty for failing to comply with this notice is a fine of \$400 and a person in default is also liable, whether prosecuted or not, to pay the cost of performing the work directed in this notice, if it is not carried out by the owner or occupier by the date required by this notice.

If the requirements of this notice are carried out by burning, such burning must be in accordance with the relevant provisions of the Bush Fires Act.

By Order of the Council.

B. J. GOLDING, Shire Clerk.

LG604

BUSH FIRES ACT 1954

Shire of Wickepin

Notice to all Owners and/or Occupiers of Land in the Shire of Wickepin

Pursuant to the powers contained in section 33 of the Bush Fires Act 1954, owners and occupiers of property within the Shire of Wickepin are hereby required on or before 31st October, 1991 and thereafter to 1st April, 1992 to plough, scarify or otherwise provide and maintain firebreaks clear of all inflammable material at least 2.5 metres wide as follows—

1. Rural Land

- (a) Inside the boundary of all land held by each owner or occupier, the firebreaks need not follow the perimeter of any paddock but will be acceptable following land contours in an endeavour to overcome water erosion; and
- (b) To subdivide each holding into lots of no greater than 200 hectares; and
- (c) To completely surround each building, haystack, fuel dump or ramp on any such land.

2. Townsite Land

All lots within the townsites of Harrismith, Tincurrin, Toolibin, Wickepin and Yealering are required to be cleared and maintained free of all debris or inflammable material. Failure to comply with these requirements renders the owner or occupier liable to a penalty of not more than \$400.

B. W. MEAD, Shire Clerk.

LG605

BUSH FIRES ACT 1954

Shire of Broomehill

It is hereby notified for general information that the following appointments have been made by the Shire of Broomehill until further notice and all previous appointments are cancelled—

Chief Fire Control Officer and Weather Officer—R. Baynes

Deputy Chief Fire Control Officer and Weather Officer—S. Witham

Junior Deputy Chief Fire Control Officer and Weather Officer—B. Thompson

Fire Control Officers—

A. Goyder, D. Altus, D. Meyer, R. Eyres, M. Ladyman, R. Schlueter, C. Richardson, R. Lee Steere, A. Hammat, R. McGlew, S. Fleay, G. Taylor and M. L. Chester.

Important Dates to Remember—

19th September 1991—Beginning of Restricted Burning Season.
31st October 1991—Close of Restricted Burning Season.
1st November 1991—Beginning of Prohibited Burning Season.
20th December 1991—Last day permitted to carry out protective burning until 15th February 1992.
15th February 1992—Beginning of Restricted Burning Season.
1st April 1992—Close of Restricted Burning Season.

M. L. CHESTER, Shire Clerk.

LG606**BUSH FIRES ACT 1954***City of Wanneroo*

At a meeting of Council on 28 August 1991, the undermentioned persons were authorised to be Bush Fire Control Officers under the provisions of the Bush Fires Act 1954. The authorisation applies to the Municipality of the City of Wanneroo during the 1991-1992 bush fire season.

Chief Bush Fire Control Officer:	K. W. Smith
Deputy Chief Bush Fire Control Officers:	M. Hayes I. H. Roy J. A. Bettini
Fire Weather Officer:	K. W. Smith
Deputy Fire Weather Officer:	T. M. Trewin
Bush Fire Control Officers:	T. M. Trewin A. Hudson M. F. Sciaresa M. P. Hrovatin P. McDonald (Permit issuing only) K. Temperton (Permit issuing only) A. G. Morrison W. R. Allen R. Wigmore T. K. Olden M. O'Regan

R. F. COFFEY, Town Clerk.

LG901**LOCAL GOVERNMENT ACT 1960***City of Canning***Notice of Intention to Borrow**

Proposed Loans (No. 226) of \$450 000, (No. 227) of \$200 000 and (No. 228) of \$265 000.
Total \$915 000

Pursuant to section 610 of the Local Government Act 1960, the Council of the City of Canning hereby gives notice that it proposes to borrow the sum of \$915 000 by sale of debentures, repayable at the office of the City of Canning, 1317 Albany Highway, Cannington, on the following terms and conditions.

Loan No. 226 of \$450 000, repayable by quarterly instalments of principal and interest. Purpose—Construction of Roads, Drains and Footpaths.

Loan No. 227 of \$200 000, repayable by quarterly instalments of principal and interest. Purpose—Purchase of Plant.

Loan No. 228 of \$265 000 for a term of 5 years repayable by 10 equal half-yearly instalments of principal and interest (the interest rate to be reviewed at four-yearly intervals). Purpose—Canning Regional Centre Studies.

Plans, specifications and estimates required by section 609 are open for inspection at the office of the Council during business hours for thirty-five (35) days after publication of this notice.

Dated this 12th day of September 1991.

C. M. GREGORINI, Commissioner.

I. F. KINNER, Chief Executive/Town Clerk.

LG902

LOCAL GOVERNMENT ACT 1960

City of Bunbury

Notice of Intention to Borrow

Proposed Loan No's 257 of \$37 000, 258 of \$10 000

Pursuant to section 610 of the Local Government Act 1960, the City of Bunbury hereby gives notice of its intention to borrow money by the sale of debentures on the following terms for the following purposes—

Loan 257 of \$37 000 for a period of five years with interest at ruling Treasury Rates repayable at the Office of the Council, by ten half-yearly instalments of principal and interest.

Purpose:

- (a) \$10 000—Computer connection/operation of current reticulation systems located at Hands Oval, Hay Park, Kelly Park, Payne Park.
- (b) \$22 000—Replace existing concrete water main line at Hay Park.
- (c) \$5 000—Upgrade sprinkler system at Hay Park.

Loan 258 of \$10 000 for a period of three years with interest at ruling Treasury Rates repayable at the Office of the Council, by six half-yearly instalments of principal and interest.

Purpose:

Upgrade of Volunteer Fire Brigades Running Track at Hands Oval.

Plans, specifications and estimates of the costs thereof are open for inspection at the Office of the Council, Stephen Street, Bunbury, during normal office hours for a period of 35 days after the publication of this notice.

Dated this 17th day of September 1991.

E. C. MANEA, Mayor.

V. S. SPALDING, Town Clerk/City Manager.

LG903

LOCAL GOVERNMENT ACT 1960

Shire of Chittering

Notice of Intention to Borrow

Proposed Loan No. 62 of \$80 000

Pursuant to section 610 of the Local Government Act 1960, the Council of the Shire of Chittering hereby gives notice that it proposes to borrow money by the sale of a debenture on the following terms and for the following purpose—

Eighty thousand dollars for a period of five years at ruling rates of interest, repayable at the Office of the Council, Great Northern Highway, Bindoon, by half yearly instalments of interest and principal.

Purpose: Purchase of plant.

Plans specifications and estimates required by section 609 of the Act are open for inspection at the Office of the Council during normal office hours for a period of 35 days from the date of publication of this notice.

Dated this 13th day of September, 1991.

M. C. TAYLOR, President.

R. W. HERBERT, Shire Clerk.

MAIN ROADS

MA501

MRD 42-53-E

MAIN ROADS ACT 1930; PUBLIC WORKS ACT 1902

NOTICE OF INTENTION TO TAKE OR RESUME LAND

The Minister for Works hereby gives notice, in accordance with the provisions of section 17 (2) of the Public Works Act 1902 that it is intended to take or resume under section 17 (1) of that Act the pieces or parcels of land described in the Schedule hereto and being all in the Capel District, for the purpose of the following public works namely, widening of the Bunbury-Augusta Road (12.19-12.96 and 15.60-17.82 SLK Section) and that the said pieces or parcels of land are marked off on LTO Plan 18090 and Plan MRD WA 8902-151 and 9002-0049 which may be inspected at the office of the Commissioner of Main Roads, Waterloo Crescent, East Perth.

Schedule

No.	Owner or Reputed Owner	Occupier or Reputed Occupier	Description	Area
1.	Warner Paulette & Judith Ann Paulette (one undivided half share) and Carol Wyn Prow (one undivided half share)	Commissioner of Main Roads	Portion of Wellington Locations 679 and 677 and being Lot 47 on Diagram 31958 now comprised in Plan 18090 and being part of the land comprised in Certificate of Title Volume 45 Folio 31A.	134 m ²
2.	Maxwell Dennis Tilley and Carol Anne Tilley	Hon Minister for Works	Portion of Wellington Location 677 and being Lot 48 on Diagram 31958 now comprised in Plan 18090 and being part of the land comprised in Certificate of Title Volume 452 Folio 178A.	333 m ²
3.	Sydney Fulton Haggarty and Kathleen Margaret Haggarty	Commissioner of Main Roads	Portion of Wellington Location 677 being Lot 49 on Diagram 31958 now comprised in Plan 18090 and being part of the land comprised in Certificate of Title Volume 229 Folio 198A.	535 m ²
4.	Kurt Schinzig and Florence Elizabeth Schinzig	Commissioner of Main Roads	Portion of Wellington Location 677 and being Lot 50 on Diagram 31958 now comprised in Plan 18090 and being part of the land comprised in Certificate of Title Volume 563 Folio 26A.	842 m ²
5.	James Archibald and Mary Smith Archibald	Commissioner of Main Roads	Portion of Wellington Locations 676 and 677 and being Lot 51 on Diagram 31958 now comprised in Plan 18090 and being part of the land comprised in Certificate of Title Volume 14 Folio 194A.	1 097 m ²
6.	Trevor William Cooper and Sandra Lee Cooper	Commissioner of Main Roads	Portion of Wellington Location 676 and being Lot 52 on Diagram 31958 now comprised in Plan 18090 and being part of the land comprised in Certificate of Title Volume 1763 Folio 479.	1 218 m ²
7.	Antonino Scibilia	Commissioner of Main Roads	Portion of Wellington Location 676 and being Lot 53 on Diagram 31958 now comprised in Plan 18090 and being part of the land comprised in Certificate of Title Volume 13 Folio 367A.	1 049 m ²
8.	David Ian Bourne and Raymond Walter Bourne	D I & R W Bourne	Portion of Wellington Location 47 and being part of Lot 3 on Plan 4432 (Sheet 2) and being part of the land comprised in Certificate of Title Volume 1414 Folio 535.	39 290 m ² (approx.)
9.	David Ian Bourne and Raymond Walter Bourne	D I & R W Bourne	Portion of Wellington Location 47 and being Lot 5 and part of Lot 4 on Plan 4432 and being part of the land comprised in Certificate of Title Volume 1040 Folio 592.	21 400 m ² (approx.)

Dated this 18th day of September 1991.

D. R. WARNER, Director Administration and Finance,
Main Roads Department.

MINES**MN401**

Commonwealth of Australia
PETROLEUM (SUBMERGED LANDS) ACT 1967
Section 37 (1)

Declaration of Location

I, Gordon Leslie Hill, the Designated Authority in respect of the area specified as being adjacent to the State of Western Australia acting for and on behalf of the Commonwealth-Western Australian Offshore Petroleum Joint Authority, do by the publication of this instrument in the *Government Gazette*, declare the following blocks to be a location for the purposes of Part III of the Act.

Hamersley Range Blocks	Field	Location
157, 158, 229	West Tryal Rocks	9SL/90-1

These blocks are the subject of Exploration Permit WA-25-P held by:

West Australian Petroleum Pty Limited.

Dated at Perth on 17 September 1991.

GORDON LESLIE HILL, Designated Authority.

MN402

MINING ACT 1978
NOTICE OF APPLICATION FOR AN ORDER FOR FORFEITURE

Department of Mines,
Southern Cross.

In accordance with Regulation 49 (2) (c) of the Mining Regulations 1981 notice is hereby given that the licences are liable to forfeiture under the provisions of section 96 (1) (a) of the Mining Act 1978 for breach of covenant, *viz.* non-payment of rent.

G. N. CALDER, Warden.

To be heard in the Warden's Court, Southern Cross on the 31st day of October 1991.

YILGARN MINERAL FIELD

Prospecting Licences

77/1874—Broken Hill Metals N L
77/2422—Lavery, Hugh Frederick David
Lavery, Robert Desmond Edward
77/2520—Schulyta, Stephan Frank

MN403

MINING ACT 1978
NOTICE OF APPLICATION FOR AN ORDER FOR FORFEITURE

Department of Mines,
Kalgoorlie WA 6430.

In accordance with Regulation 49 (2) (c) of the Mining Act 1978, notice is hereby given that the Prospecting Licences are liable to forfeiture under the provisions of section 96 (1) (a) for breach of covenant, *viz.* non payment of rent.

WARDEN.

To be heard in the Warden's Court Kalgoorlie on the 16th October, 1991.

BROAD ARROW MINERAL FIELD

24/1889—Newcrest Mining (W.A.) Ltd.
24/2371—French, Andrea Irene.
24/2446—Ficapo, Pty Ltd.

EAST COOLGARDIE MINERAL FIELD

East Coolgardie District

26/1594—Hawke, Robert Lawrence.

26/1822—Purdue, Kevin Maxwell; Paterson, Peter James.

26/1823—Purdue, Kevin Maxwell; Paterson, Peter James.

NORTH EAST COOLGARDIE MINERAL FIELD

Kurnalpi District

28/688—Meyer, Hans Kurt.

28/716—Elixir Holdings Pty Ltd; Mount Kersey Mining NL.

NORTH COOLGARDIE MINERAL FIELD

Menzies District

29/1206—Clarke, David Brian.

29/1207—Clarke, David Brian.

29/1208—Pumphrey, Andrew Ian; Thompson, Charles Peter.

Ularring District

30/818—Steward, Warren Raymond.

30/829—Capella Holdings Pty Ltd.

MN404

MINING ACT 1978

NOTICE OF APPLICATION FOR AN ORDER FOR FORFEITURE

Department of Mines,
Kalgoorlie WA 6430.

In accordance with Regulation 49 (2) (c) of the Mining Act 1978, notice is hereby given that the Miscellaneous Licences are liable to forfeiture under the provisions of section 96 (1) (a) for breach of covenant, *viz.* non payment of rent.

Warden.

To be heard in the Warden's Court, Kalgoorlie on the 16th October 1991.

BROAD ARROW MINERAL FIELD

24/126—Golden Deepes Ltd

EAST COOLGARDIE MINERAL FIELD

Bulong District

25/7—North Eastern Gold Mines NL

NORTH COOLGARDIE MINERAL FIELD

*Yerilla District*31/11—Jansson, Bruce Robert Malcolm
Yarri Mining Pty Ltd

MN405

MINING ACT 1978

NOTICE OF INTENTION TO FORFEIT

Department of Mines,
Perth WA 6000.

In accordance with Regulation 50 (b) of the Mining Act 1978, notice is hereby given that unless the rent due on the undermentioned leases and licences is paid on or before 4 October 1991 it is the intention of the Hon. Minister for Mines under the provisions of sections 97 (1) and 96A (1) of the Mining Act 1978 to forfeit such covenant, *viz.* non-payment of rent.

D. R. KELLY, Director General of Mines.

Number	Holder	Mineral Field
	Mining Leases	
15/9	Fogarty: William Edward, Giri: Thomas James, Jarosz: Stephan Brian	Coolgardie
15/349	City Resources (WA) Pty Ltd	Coolgardie
15/350	City Resources (WA) Pty Ltd	Coolgardie
20/117	Mowana Holdings Pty Ltd	Murchison

Number	Holder	Mineral Field
	Mining Leases	
20/123	McLarty: Peter Richard, McLarty: William James, Radovanovic: Jefto	Murchison
21/59	McAuliffe: Kerry John	Murchison
24/113	Croesus Mining NL	Broad Arrow
24/199	Antico Mines NL	Broad Arrow
25/32	North Eastern Gold Mines NL Trafalgar Mining NL	East Coolgardie
26/228	Intermin Resource Corporation Ltd	East Coolgardie
31/11	Downie: Rex	North Coolgardie
31/66	Jansson: Bruce Robert Malcolm, McMahon: Terence Rawling	North Coolgardie
31/67	Moder: Heinz Frank	North Coolgardie
37/22	Sullivan: Donald Anthony, Sullivan: James Noel, Sullivan: Mervyn Ross	Mt Margaret
37/23	Bond Corporation Holdings Ltd	Mt Margaret
37/97	Endeavour Resources Ltd Sullivan: Donald Anthony, Sullivan: James Noel, Sullivan: Mervyn Ross	Mt Margaret
45/44	Greenbushes Ltd	Pilbara
45/461	Carlindi Mining Corporation NL	Pilbara
46/91	McGrath: Phillip Noel	Pilbara
51/108	Durey Pty Ltd	Murchison
51/282	Durey Pty Ltd	Murchison
52/191	Bondini: Loui	Peak Hill
52/197	Flint: Warwick John, Renes: Neeltje Elizabeth	Peak Hill
57/168	Regional Resources NL	East Murchison
57/169	Regional Resources NL	East Murchison
63/28	Hillerman: William Patrick, Wandel: Neill Jeffrey	Dundas
63/210	Great Western Mines NL	Dundas
70/498	Western Australian Government Railways Commission	South West
70/521	Glover: Harold Victor	South West
77/54	Pietsch: Michael	Yilgarn
Exploration Licences		
04/648	Wells Fargo Resources NL	West Kimberley
04/649	Wells Fargo Resources NL	West Kimberley
04/650	Wells Fargo Resources NL	West Kimberley
04/651	Wells Fargo Resources NL	West Kimberley
15/175	Gasgoyne Gold Mines NL	Coolgardie
28/274	Dymaton Pty Ltd	North East Coolgardie
38/352	Milic: Peter	Mt Margaret
39/234	Discovery Gold Ltd	Mt Margaret
53/239	Milic: Peter	East Murchison
59/128	Black Swan Pacific NL, Polaris Pacific NL, Roebuck Resources NL	Yalgoo
70/703	Cordering Consolidated Pty Ltd	South West
77/324	Maritana Gold NL	Yilgarn
77/344	Mowana Holdings Pty Ltd	Yilgarn
77/354	Cochrane: John David	Yilgarn
80/1172	Capricorn Resources Australia NL	Kimberley

MN406

State of Western Australia
PETROLEUM PIPELINES ACT 1969
INSTRUMENT OF DELEGATION

I, Gordon Leslie Hill, Minister for Mines for the State of Western Australia, being authorised by or under the Act to delegate any of my powers and functions under the Act, other than the power of delegation under section 61 of the Act, do hereby delegate to the person who for the time being

holds, or who is authorised for the time being to act as holder of the office of Manager, Administration and Titles, Petroleum Division in the Department of Mines in the said State, the powers and functions of the Minister under the following sections and subsections of the Act: 20 (2) (b), 20 (3), 20 (5), 43 (2), 43 (3), 43 (4), 43 (6), 44 (5), 44 (7), 44 (9), 44 (11), 45 (2), 45 (3), 47 (2) (b), 47 (9), 47 (11), 47 (12), 47 (14), 53 (2), 53 (3), 53A (1), 53A (2), 53A (3) and 53A (4).

Interpretation

In this instrument, "the Act" means the Act under which this instrument is made and includes any Act with which that Act is incorporated and words used in this instrument have the same respective meanings as in the Act.

Dated at Perth this 17th day of September 1991.

Made under the Petroleum Pipelines Act 1969 of the State of Western Australia.

GORDON LESLIE HILL, Minister for Mines.

PLANNING AND URBAN DEVELOPMENT

PD401

TOWN PLANNING AND DEVELOPMENT ACT 1928 APPROVED TOWN PLANNING SCHEME AMENDMENT

City of Belmont

Town Planning Scheme No. 11—Amendment No. 30

Ref: 853/2/15/10 Pt 30

It is hereby notified for public information, in accordance with section 7 of the Town Planning and Development Act 1928 (as amended) that the Hon Minister for Planning approved the City of Belmont Town Planning Scheme Amendment on September 10, 1991 for the purpose of—

1. Amending Table 1—Zoning Table by showing "Home Occupation" as an "AA" use in the Residential A zone and "SA" use in the Residential B and Residential and Stables zone.
2. Amending Table II by
 - (i) Deleting all reference to "Professional Rooms" and associated standards.
 - (ii) Adding to "Consulting Rooms" the additional words "and Consulting Rooms—Group".
3. Amending Clause 5.15.3 by deleting all references to Schedule VII and substituting Schedule IX and renumbering the existing Schedule VII—Exempted Adverts Pursuant to Clause 5.15.3 to Schedule IX.
4. Amending Schedule I—Interpretations by:

Amending the interpretation of "Consulting Rooms—Group" to read as follows:

" Consulting Rooms—Group: Means a building (other than a hospital or medical centre) used by two or more practitioners who are legally qualified medical practitioners or dentists, physiotherapists, chiropractors, and persons ordinarily associated with a practitioner, in the prevention, investigation or treatment of physical or mental injuries or ailments and the practitioners may be of the one profession or any combination of professions or practices ".
5. Amending Schedule III—Restricted Uses by:

Deleting all reference to Restricted Use 2 and renumbering the remaining use from 3 to 2.
6. Amending Schedule VI by:

Deleting the last paragraph of Schedule VI and substituting it with the following:

If the development the subject of this approval is not substantially commenced within a period of . . . from the date of this letter, the approval shall lapse and be of no further effect. Where an approval has so lapsed, no development shall be carried out without the further approval of the responsible authority having first been sought and obtained.

P. P. PARKIN, Mayor.
B. R. GENONI, Town Clerk.

PD403

TOWN PLANNING AND DEVELOPMENT ACT 1928 SCHEME AMENDMENT AVAILABLE FOR INSPECTION

City of Canning

Town Planning Scheme No. 16—Amendment No. 601

Ref: 853/2/16/18 Pt 601

Notice is hereby given that the City of Canning has prepared the abovementioned scheme amendment for the purpose of removing the Reservation for "Local Park and Recreation" from Lot 502 Ranford Road, Canning Vale, and the Reservation for "Road Reserve" from a portion of Johnston

Road, Canning Vale, and to place the subject formerly-reserved land in the "S.R. 3" zone; and to remove Part Lot 72 Ranford Road, Canning Vale, from Reservation for "Public Purposes" and place the said Part Lot 72 into the "S.R. 3" zone.

Plans and documents setting out and explaining the scheme amendment have been deposited at Council Offices, 1317 Albany Highway, Cannington and at the Department of Planning and Urban Development, Albert Facey House, 469-489 Wellington Street, Perth, and will be available for inspection during office hours up to and including November 1, 1991.

Submissions on the scheme amendment should be made in writing on Form No 4 and lodged with the undersigned on or before November 1, 1991.

This amendment is available for inspection in order to provide an opportunity for public comment and it should not be construed that final approval will be granted.

I. F. KINNER, Town Clerk.

PD402

TOWN PLANNING AND DEVELOPMENT ACT 1928 APPROVED TOWN PLANNING SCHEME AMENDMENT

City of Canning

Town Planning Scheme No. 16—Amendment No. 585

Ref: 853/2/16/18 Pt 585

It is hereby notified for public information, in accordance with section 7 of the Town Planning and Development Act 1928 (as amended) that the Hon Minister for Planning approved the City of Canning Town Planning Scheme Amendment on September 10, 1991 for the purpose of making the following Text alterations—

1. Clause 68 (Off-Street Parking Provisions)—delete the section headed " Showroom, Showroom/Warehouse, Other Business or Commercial not listed elsewhere" and substitute the following new section—

"Showroom and Showroom/Warehouse, Warehouse and Other Business or Commercial not listed elsewhere.

Showroom and Showroom/Warehouse and other Business or Commercial not listed elsewhere—One paved parking space for every 40 m² of area open to the public plus paved parking space for every staff or company vehicle, based upon the provision of a written statement by the applicant regarding the number of spaces required. In the absence of such written statement, one paved parking space for every 100 m² gross floor area shall be required for staff.

Warehouse—One paved parking space for every 100 m² of gross floor area ".

2. Appendix 1—Adopted Standards for Off-Street Parking—delete existing detail, and substitute the following—

Appendix 1

Car Parking and Manoeuvre Specifications

Parking Angle	Width of Bay	Depth of Bay	Aisle Width		Distance Along Kerb	Kerb Overhang	Total Depth	
			1 Way	2 Way			1 Way	2 Way
90°	2.5 m	5.4 m	6.2 m	6.2 m	2.5 m	0.7 m	11.6 m	11.6 m
	2.7 m	5.4 m	5.8 m	5.8 m	2.7 m	0.7 m	11.2 m	11.2 m
	2.9 m	5.4 m	5.4 m	5.8 m	2.9 m	0.7 m	10.8 m	11.2 m
60°	2.5 m	5.7 m	4.6 m	5.8 m	2.9 m	0.6 m	10.3 m	11.5 m
	2.7 m	5.7 m	4.2 m	5.8 m	3.1 m	0.6 m	9.9 m	11.5 m
	2.9 m	5.7 m	4.0 m	5.8 m	3.3 m	0.6 m	9.7 m	11.5 m
45°	2.5 m	5.3 m	3.7 m	5.8 m	3.5 m	0.5 m	9.0 m	11.1 m
	2.7 m	5.3 m	3.3 m	5.8 m	3.8 m	0.5 m	8.6 m	11.1 m
	2.9 m	5.3 m	2.9 m	5.8 m	4.1 m	0.5 m	8.2 m	11.1 m
30°	2.5 m	4.4 m	2.9 m	5.8 m	5.0 m	0.3 m	7.3 m	10.2 m
	2.7 m	4.4 m	2.9 m	5.8 m	5.4 m	0.3 m	7.3 m	10.2 m
	2.9 m	4.4 m	2.9 m	5.8 m	5.8 m	0.3 m	7.3 m	10.2 m
0°	2.5 m	2.5 m	3.0 m	5.8 m	6.3 m	0.0 m	5.4 m	8.3 m
	2.5 m	2.5 m	3.3 m	5.8 m	6.1 m	0.0 m	5.8 m	8.3 m
	2.5 m	2.5 m	3.6 m	5.8 m	5.9 m	0.0 m	6.1 m	8.3 m

Notes

1. Bays situated adjacent to walls or other obstructions which affect door opening, shall be increased in width by 0.3 m on the side of the obstruction.
2. The length of parallel parking bays may be reduced to 5.4 m for end bays where free access is available.
3. For blind aisles, an aisle extension of 2 m should be provided to facilitate access.

4. Where access aisles intersect, adequate truncations shall be provided to facilitate the simultaneous movement of vehicles to and from the access aisles (Refer AS 2890.1—85 per cent to vehicle swept path with 300 mm clearances each side).
3. Arrangement of Sections—Appendices. Against Appendix 2, delete “Adopted Standards for Off-Street Parking”, and substitute “Car Parking and Manoeuvre Specifications”.

C. M. GREGORINI, Commissioner.
I. F. KINNER, Town Clerk.

PD404

TOWN PLANNING AND DEVELOPMENT ACT 1928
APPROVED TOWN PLANNING SCHEME AMENDMENT

City of Mandurah

Town Planning Scheme No. 1A—Amendment No. 158

Ref: 853/6/13/9, Pt. 158.

It is hereby notified for public information, in accordance with section 7 of the Town Planning and Development Act 1928 that the Hon Minister for Planning approved the City of Mandurah Town Planning Scheme Amendment on 10 September 1991 for the purpose of—

Rezoning the land depicted on the Scheme Amendment Map from “Showroom (Overall Planning Area)” to “Local Recreation” and from “District Recreation” and “Community Purpose (Primary School)” to “Showroom (Overall Planning Area)”.

D. C. TUCKEY, Mayor.
K. W. DONOHOE, Town Clerk.

PD405

TOWN PLANNING AND DEVELOPMENT ACT 1928
APPROVED TOWN PLANNING SCHEME AMENDMENT

City of Perth

City Planning Scheme—Amendment No. 37

Ref: 853/2/10/9 Pt. 37.

It is hereby notified for public information, in accordance with section 7 of the Town Planning and Development Act 1928 that the Hon. Minister for Planning approved the City of Perth Town Planning Scheme Amendment on September 10, 1991 for the purpose of amending clause 48 (4) of City Planning Scheme as follows:

- (i) Deleting paragraph (a);
- (ii) Renumbering paragraphs (b) and (c) to paragraphs (a) and (b) respectively.

R. G. WITHERS, Lord Mayor.
L. O. DELAHAUNTY, A/Town Clerk.

PD406

TOWN PLANNING AND DEVELOPMENT ACT 1928
APPROVED TOWN PLANNING SCHEME AMENDMENT

City of South Perth

Town Planning Scheme No. 5—Amendment No. 31

Ref: 853/2/11/7, Pt. 31.

It is hereby notified for public information, in accordance with section 7 of the Town Planning and Development Act 1928 that the Hon Minister for Planning approved the City of South Perth Town Planning Scheme Amendment on 10 September 1991 for the purpose of deleting from Table No. 4 all of the words and figures in Columns 1, 2, 3 and 4 for the item commencing with the words “Douglas Avenue”.

N. L. HOLTZMAN, Deputy Mayor.
L. L. METCALF, Town Clerk.

PD407

TOWN PLANNING AND DEVELOPMENT ACT 1928
SCHEME AMENDMENT AVAILABLE FOR INSPECTION

City of Stirling

District Planning Scheme No. 2—Amendment No. 142

Ref: 853/2/20/34, Pt. 142.

Notice is hereby given that the City of Stirling has prepared the abovementioned scheme amendment for the purpose of rezoning portion of Lot 138 on the corner of Karrinyup Road and Grindleford Drive, Stirling from "Special Use Zone—Reception Centre" to "Service Station".

Plans and documents setting out and explaining the scheme amendment have been deposited at Council Offices, Civic Place, Stirling and at the Department of Planning and Urban Development, Albert Facey House, 469-489 Wellington Street, Perth, and will be available for inspection during office hours up to and including 1 November 1991.

Submissions on the scheme amendment should be made in writing on Form No. 4 and lodged with the undersigned on or before 1 November 1991.

This amendment is available for inspection in order to provide an opportunity for public comment and it should not be construed that final approval will be granted.

RALPH FARDON, Town Clerk.

PD408

TOWN PLANNING AND DEVELOPMENT ACT 1928
APPROVED TOWN PLANNING SCHEME AMENDMENT

City of Stirling

District Planning Scheme No. 2—Amendment No. 152

Ref: 853/2/20/34 Pt 152

It is hereby notified for public information, in accordance with section 7 of the Town Planning and Development Act 1928 that the Hon Minister for Planning approved the City of Stirling Town Planning Scheme Amendment on September 10, 1991 for the purpose of—

1. Replacing paragraph (b) of Clause 1.3.5.1. with the following—
(b) A single house.
2. Deleting paragraph (c) of Clause 1.3.5.1.

J. G. McNAMARA, Mayor.
G. S. BRAY, Town Clerk.

PD409

TOWN PLANNING AND DEVELOPMENT ACT 1928
MODIFICATION TO TOWN PLANNING SCHEME AVAILABLE FOR INSPECTION

City of Wanneroo

Town Planning Scheme No. 1—Amendment No. 554

Ref: 853/2/30/1 Pt 554

Notice is hereby given that the following modifications have been made to the abovementioned town planning scheme—

- (1) The land area to be zoned "Commercial" is increased from 8 012m² to 1.9 hectares and the land area to be zoned "Civic" is modified on the Scheme Amendment Map.
- (2) The maximum Gross Leasable Area retail floorspace inserted in Schedule 5 of the Scheme Text is increased from 1 600m² to 3 000m².

Plans and documents setting out and explaining the scheme amendment and modifications thereto have been deposited at Council Offices, Boas Avenue, Joondalup and at the Department of Planning and Urban Development, Albert Facey House, 469-489 Wellington Street, Perth, and will be available for inspection during office hours up to and including October 18, 1991.

Submissions on the modifications should be made in writing on Form No 4 and lodged with the undersigned on or before October 18, 1991.

R. F. COFFEY, Town Clerk.

PD410

TOWN PLANNING AND DEVELOPMENT ACT 1928
SCHEME AMENDMENT AVAILABLE FOR INSPECTION

City of Wanneroo

Town Planning Scheme No. 1—Amendment No. 567

Ref: 853/2/30/1 Pt 567

Notice is hereby given that the City of Wanneroo has prepared the abovementioned scheme amendment for the purpose of modifying the Development Guide Plan for Special Rural Zone No 4.

Plans and documents setting out and explaining the scheme amendment have been deposited at Council Offices, Boas Avenue, Joondalup and at the Department of Planning and Urban Development, Albert Facey House, 469-489 Wellington Street, Perth, and will be available for inspection during office hours up to and including November 1, 1991.

Submissions on the scheme amendment should be made in writing on Form No 4 and lodged with the undersigned on or before November 1, 1991.

This amendment is available for inspection in order to provide an opportunity for public comment and it should not be construed that final approval will be granted.

R. F. COFFEY, Town Clerk.

PD411

TOWN PLANNING AND DEVELOPMENT ACT 1928
REVOCATION OF APPROVED TOWN PLANNING SCHEME

City of Cockburn

Town Planning Scheme No. 6—Newton Street (South)

Notice is hereby given that the Council of the City of Cockburn in pursuance of its powers under section 7 (4) (c) of the Town Planning and Development Act 1928 resolved at the ordinary meeting of Council held on 6th November 1990 to revoke Town Planning Scheme No. 6 and the seal of the Municipality was pursuant to that resolution hereunto affixed in the presence of:

D. F. MIGUEL, Mayor.

A. J. ARMAREGO, City Manager/Town Clerk.

Recommended for approval:

D. BROWN, for Chairman, State Planning Commission.

Dated 3/9/91.

Approval granted:

DAVID SMITH, Minister for Planning.

Dated 10/9/91.

PD412

TOWN PLANNING AND DEVELOPMENT ACT 1928
APPROVED TOWN PLANNING SCHEME AMENDMENT

Shire of Bridgetown-Greenbushes

Town Planning Scheme No. 4—Amendment No. 13

Ref: 853/6/5/4, Pt. 13.

It is hereby notified for public information, in accordance with section 7 of the Town Planning and Development Act 1928 that the Hon Minister for Planning approved the Shire of Bridgetown-Greenbushes Town Planning Scheme Amendment on 10 September 1991 for the purpose of—

1. Rezoning 4 ha northern portion of Pt Lot 1 from Rural 2 to Special Rural.
2. Adding to Schedule 3 the following—

Location of Zone	Condition of Development
Nelson Location 152 4 ha northern portion Pt Lot 1	(a) Subdivision to be in general accordance with the Subdivision Guide Plan marked No. 1 and adopted on 28/9/90.

Location of Zone

Condition of Development

- (b) The following uses are permitted within the zone—

- Dwelling (Single House)
- Rural Occupation
- Home Occupation
- Stables
- Public Utility

All other uses are not permitted.

- (c) With the intention of preventing land degradation, Council may, with the advice of the Department of Agriculture, require removal of, or reduction in the numbers of, stock on any lot within the zone.

- (d) Stream Protection Area

The subdivision guide plan shows a Stream Protection Area. Within this area the following conditions will apply—

- (i) Dams may not be constructed, nor the flow of water artificially retarded unless with the prior approval of the Western Australian Water Authority (WAWA) and the Council. Dams existing prior to the gazettal of this amendment are to be maintained in a safe condition to the satisfaction of the WAWA and the Council and their use is to remain consistent with that existing prior to the amendment gazettal.
- (ii) Pumping or diversion of water from the Stream Protection Area is not permitted unless with the prior approval of the WAWA and the Council.
- (iii) Modification to a stream course, bed or banks is not permitted unless with prior approval of the WAWA and the Council.
- (iv) If, in the opinion of the WAWA and the Council the activities of livestock within the Stream Protection Area are contributing to erosion, pollution of the stream or the degradation of vegetation, the landowner may be required to erect and maintain a fence of satisfactory standard in order to protect the area and exclude livestock therefrom.
- (v) Cultivation of land or spraying of pesticides or herbicides, or the application of non-nitrogenous fertiliser is not permitted within 80 metres of any stream unless with the prior approval of the WAWA and the Council, but the provision does not preclude the carrying out of control for weeds or pests in accordance with the requirements of the Agriculture Protection Board.

D. REID, President.
K. L. HILL, Shire Clerk.

PD413

TOWN PLANNING AND DEVELOPMENT ACT 1928
APPROVED TOWN PLANNING SCHEME AMENDMENT

Shire of Denmark

Town Planning Scheme No. 2—Amendment No. 40

Ref: 853/5/7/2 Pt. 40

It is hereby notified for public information, in accordance with Section 7 of the Town Planning and Development Act, 1928 that the Hon Minister for Planning approved the Shire of Denmark Town Planning Scheme Amendment on September 10, 1991 for the purpose of—

1. Rezoning Lots 619 & 620 Zimmermann Street, Denmark, from 'Rural' zone to 'Residential 2' zone.
2. Amending the face of the Scheme Map accordingly.

D. MORRELL, President.

P. DURTANOVICH, Shire Clerk.

PD414

TOWN PLANNING AND DEVELOPMENT ACT 1928
TOWN PLANNING SCHEME AVAILABLE FOR INSPECTION

Shire of Lake Grace

Town Planning Scheme No. 3

Ref: 853/5/12/5.

Notice is hereby given that the Shire of Lake Grace has prepared the abovementioned Town Planning Scheme which applies to the townsites of Lake Grace, Newdegate, Lake King and Varley as outlined on the Scheme Area Map.

Plans and documents setting out and explaining the Town Planning Scheme have been deposited at Council Office, Stubbs Street, Lake Grace and at the Department of Planning and Urban Development, Albert Facey House, 469-489 Wellington Street, Perth, and will be available for inspection during office hours up to and including 20 December 1991.

Submissions on the Town Planning Scheme should be made in writing on Form No. 4 and lodged with the undersigned on or before 20 December 1991.

J. K. McENCROE, Shire Clerk.

PD415

TOWN PLANNING AND DEVELOPMENT ACT 1928
SCHEME AMENDMENT AVAILABLE FOR INSPECTION

Shire of Murray

Town Planning Scheme No. 4—Amendment No. 13

Ref: 853/6/16/7 Pt 13

Notice is hereby given that the Shire of Murray has prepared the abovementioned scheme amendment for the purpose of rezoning Lots 208 and 209 Lymon Road, Stakehill from "Rural" to "Special Rural".

Plans and documents setting out and explaining the scheme amendment have been deposited at Council Offices, Pinjarra Road, Pinjarra and at the Department of Planning and Urban Development, Albert Facey House, 469-489 Wellington Street, Perth, and will be available for inspection during office hours up to and including November 1, 1991.

Submissions on the scheme amendment should be made in writing on Form No 4 and lodged with the undersigned on or before November 1, 1991.

This amendment is available for inspection in order to provide an opportunity for public comment and it should not be construed that final approval will be granted.

D. A. McCLEMENTS, Shire Clerk.

PD416

STATE PLANNING COMMISSION ACT 1985
APPOINTMENTS TO STATE PLANNING COMMISSION

File: 970-1-1-2 Vol 2

His Excellency the Governor, has in accordance with provisions contained in sections 5 and 12 of the State Planning Commission Act, made the following appointments to the State Planning Commission:

Appointed as Deputy Chairman (part-time) Stanley Walter Parks, OAM, JP, FIMM, of 3 Gingin Road Lancelin WA 6044.

Such appointment dating from September 17, 1991 and expiring on December 5, 1993.

Appointed as Member (part-time)

Leslie Anne McComish of 103 Glengarriff Drive Floreat Park WA 6014.

Such appointment dating from September 17, 1991 and expiring on June 30, 1992.

GORDON G. SMITH, Secretary, State Planning Commission.

POLICE

PE301

FIREARMS ACT 1973**FIREARMS AMENDMENT REGULATIONS (NO. 3) 1991**

Made by His Excellency the Governor in Executive Council.

Citation

1. These regulations may be cited as the *Firearms Amendment Regulations (No. 3) 1991*.

Commencement

2. These regulations shall come into operation on 1 October 1991.

Principal regulations

3. In these regulations, the *Firearms Regulations 1974** are referred to as the principal regulations.

[* Reprinted in the Gazette on 17 February 1981 at pp.663-697.

For subsequent amendments see 1990 Index to Legislation of Western Australia, pp.236-237.]

Regulation 4 amended

4. Regulation 4 of the principal regulations is amended —

- (a) in subregulation (1a) by deleting the fee amounts and substituting the following fee amounts —

“	18	9	
	33	9	
	60	9	”;

- (b) in subregulation (1b) by deleting “\$8” and substituting the following —

“	\$9	”; and
---	-----	--------

- (c) in subregulation (1c) by deleting the fee amounts and substituting the following fee amounts —

“ 60
33
33
33 ”.

Regulation 11 amended

5. Regulation 11 (1) of the principal regulations is amended by deleting “\$10” and substituting the following —

“ \$11 ”.

Regulation 27 amended

6. Regulation 27 (1) of the principal regulations is amended by deleting “\$51” and substituting the following —

“ \$55 ”.

By His Excellency's Command,
L. M. AULD, Clerk of the Council.

PE302

MARINE STORES ACT 1902

MARINE STORES AMENDMENT REGULATIONS 1991

Made by His Excellency the Governor in Executive Council.

Citation

1. These regulations may be cited as the *Marine Stores Amendment Regulations 1991*.

Commencement

2. These regulations shall come into operation on 1 October 1991.

Regulation 11 amended

3. Regulation 11 of the *Marine Stores Regulations** is amended by deleting “45” in both places where it occurs and substituting the following —

“ 61 ”.

[* *Published in the Gazette of 14 February 1919 at p.186.*
For subsequent amendments see 1990 Index to Legislation of Western Australia, p.307.]

By His Excellency's Command,
L. M. AULD, Clerk of the Council.

PE303

MOTOR VEHICLE DRIVERS INSTRUCTORS ACT 1963
MOTOR VEHICLE DRIVERS INSTRUCTORS AMENDMENT
REGULATIONS 1991

Made by His Excellency the Governor in Executive Council.

Citation

1. These regulations may be cited as the *Motor Vehicle Drivers Instructors Amendment Regulations 1991*.

Commencement

2. These regulations shall come into operation on 1 October 1991.

Principal regulations

3. In these regulations the *Motor Vehicle Drivers Instructors Regulations 1964** are referred to as the principal regulations.

[* Reprinted in the Gazette of 24 May 1979 at pp. 1369-1376.
For amendments to 30 July 1991 see pp. 318-9 of 1990 Index to
Legislation of Western Australia.]

Regulation 13 amended

4. Regulation 13 of the principal regulations is amended —

- (a) by inserting at the start of the regulation the regulation designation “13.”;
- (b) by deleting “20.00” and substituting the following —
“ 30.00 ”; and
- (c) by deleting “7.00” and substituting the following —
“ 11.00 ”.

Schedule amended

5. The Schedule to the principal regulations is amended in Form No. 1 by deleting “ONE HUNDRED DOLLARS (\$100)” and substituting the following —

“ FIVE HUNDRED DOLLARS (\$500) ”.

By His Excellency's Command,

L. M. AULD, Clerk of the Council.

PE304

POLICE ACT 1892

POLICE (FEES) AMENDMENT REGULATIONS 1991

Made by His Excellency the Governor in Executive Council.

Citation

1. These regulations may be cited as the *Police (Fees) Amendment Regulations 1991*.

Commencement

2. These regulations shall come into operation on 1 October 1991.

Schedule amended

3. The Schedule to the *Police (Fees) Regulations 1981** is amended by deleting "\$20.00", "45.5 cents", "15.6 cents" and "\$13.00" and substituting in corresponding order the following —

" \$21.00 ", " 48.3 cents ", " 16.3 cents " and " \$14.00 ".

[* *Published in the Gazette of 13 February 1981 at pp.612-613.*
For subsequent amendments see 1990 Index to Legislation of Western Australia, p.337.]

By His Excellency's Command,
L. M. AULD, Clerk of the Council.

PE305

ROAD TRAFFIC ACT 1974

ROAD TRAFFIC (LICENSING) AMENDMENT REGULATIONS 1991

Made by His Excellency the Governor in Executive Council.

Citation

1. These regulations may be cited as the *Road Traffic (Licensing) Amendment Regulations 1991*.

Commencement

2. These regulations shall come into operation on 1 October 1991.

Principal regulations

3. In these regulations the *Road Traffic (Licensing) Regulations 1975** are referred to as the principal regulations.

[* *Reprinted in the Gazette of 28 August 1984 at pp. 2263-82.*
For amendments to 10 September 1991 see pp. 353-4 of 1990 Index to Legislation of Western Australia.]

Regulation 3A amended**4. Regulation 3A of the principal regulations is amended —**

- (a) by repealing subregulation (1) and substituting the following subregulations —

“ (1) The Board may authorize —

- (a) persons to examine and test vehicles;
- (b) persons to establish premises as inspection stations for the purpose of examining and testing vehicles,

and may cancel any such authorization.

(1a) The following fees shall be paid by the applicant in relation to an inspection station, authorized under subregulation (1) —

- (a) upon establishing premises as an authorized inspection station \$120;
- (b) renewal fee (per annum) \$50. ”;

and

- (b) in subregulation (2) (c) by deleting “premises” and substituting the following —

“ authorized inspection station ”.

Regulation 3B amended**5. Regulation 3B of the principal regulations is amended —**

- (a) in subregulation (1) —

- (i) in paragraph (a) by deleting “\$42.00” and substituting the following —

“ \$56.00 ”;

- (ii) in paragraph (b) by deleting “\$19.00” and substituting the following —

“ \$24.00 ”; and

- (iii) in paragraph (c) by deleting “\$25.00” and substituting the following —

“ \$36.00 ”;

- (b) in subregulation (2) by inserting after “subregulation (1)” the following —

“ or (2a) ”;

and

- (c) by repealing subregulations (2a) and (2b) and substituting the following subregulation —

“ (2a) Where a vehicle to which subregulation (1) applies, other than an earthmoving or agricultural implement —

- (a) is being examined for the purpose of being licensed for the first time in this State;

- (b) is required, under the *Road Traffic (Vehicle Standards) Regulations 1977*, to be fitted with a compliance plate and is not fitted with a compliance plate;
- (c) is a vehicle which has been imported into Australia under the provisions of the *Motor Vehicle Standards Act 1989*, of the Commonwealth, which relate to —
 - (i) personally imported vehicles;
 - (ii) trial and evaluation vehicles; or
 - (iii) special purpose vehicles, such as rally cars, racing cars, demonstration vehicles and vintage cars,
 except when the vehicle is subject to a temporary permit which requires the re-export of that vehicle after a specified period, not exceeding 24 months;

and
- (d) is a vehicle which is not currently registered in another Australian State or Territory,

the following fees shall be paid by the owner of that vehicle for examination of the vehicle —

- (e) for a vehicle which is a motor carrier, a trailer with a manufacturer's gross vehicle mass of less than 4.5 tonnes, or a motor cycle or moped \$50;
- (f) for any other vehicle \$100. "

Regulation 3C amended

6. Regulation 3C of the principal regulations is amended —

- (a) by inserting after the regulation designation "3C." the subregulation designation "(1)"; and
- (b) by inserting the following subregulation —

“(2) Where the examination and testing of a vehicle is undertaken —

 - (a) by a person other than a person authorized to issue a certificate under subregulation (1); or
 - (b) by an authorized vehicle examiner at a place which is not an authorized inspection station, or such other place as the Board approves,

a valid certificate cannot be issued. ”.

Regulation 5A amended

7. Regulation 5A of the principal regulations is amended —

- (a) in subregulation (2) by deleting “communicated orally or, upon request,” and substituting the following —

“ investigated by the Board and ”; and

- (b) in subregulation (3) by deleting paragraph (a) and substituting the following paragraph —

- “ (a) search fees —
- (i) for searching records
manually 50 cents per vehicle;
- (ii) where a list of vehicles
to be searched is supplied
to the Board on magnetic
tape enabling a computer
search 20 cents per vehicle; ”.

Regulation 11 amended

8. Regulation 11 of the principal regulations is amended in subregulation (7) —

- (a) by deleting “subparagraph (i) of paragraph (b) of subregulation (6) of this regulation means —” and substituting the following —

“ subregulation (6) (b) (i) means \$20 or — ”;

and

- (b) in paragraph (c) by deleting “capacity.” and substituting the following —

“ capacity,
whichever is the greater amount. ”.

Regulation 30 amended

9. Regulation 30 of the principal regulations is amended in subregulation (3) by deleting “\$3.00” and substituting the following —

“ \$6.00 ”.

By His Excellency's Command,

L. M. AULD, Clerk of the Council.

PE306

ROAD TRAFFIC ACT 1974

**ROAD TRAFFIC (DRIVERS' LICENCES) AMENDMENT
REGULATIONS (NO. 2) 1991**

Made by His Excellency the Governor in Executive Council.

Citation

1. These regulations may be cited as the *Road Traffic (Drivers' Licences) Amendment Regulations (No. 2) 1991*.

Commencement

2. These regulations shall come into operation on 1 October 1991.

Principal regulations

3. In these regulations the *Road Traffic (Drivers' Licences) Regulations 1975** are referred to as the principal regulations.

[* Reprinted in the *Gazette of 2 July 1986* at pp. 2263-75.
For amendments to 30 July 1991 see p. 352 of 1990 *Index to Legislation of Western Australia*.]

Regulation 9 amended

4. Regulation 9 of the principal regulations is amended by deleting "\$8.00" and substituting the following —

" \$9.00 ".

Regulation 14A amended

5. Regulation 14A of the principal regulations is amended in item 2 by deleting "19.00" and substituting the following —

" 20.00 ".

By His Excellency's Command,

L. M. AULD, Clerk of the Council.

PE307

ROAD TRAFFIC ACT 1974**ROAD TRAFFIC (DRIVERS' LICENCES) AMENDMENT
REGULATIONS (NO. 3) 1991**

Made by His Excellency the Governor in Executive Council.

Citation

1. These regulations may be cited as the *Road Traffic (Drivers' Licences) Amendment Regulations (No. 3) 1991*.

Commencement

2. These regulations shall come into operation on 1 January 1992.

Principal regulations

3. In these regulations the *Road Traffic (Drivers' Licences) Regulations 1975** are referred to as the principal regulations.

[* Reprinted in the *Gazette of 2 July 1986* at pp. 2263-75.
For amendments to 30 July 1991 see p. 352 of 1990 *Index to Legislation of Western Australia*.]

Regulation 14A amended**4. Regulation 14A of the principal regulations is amended —**

(a) in item 3 by deleting "22.50" and substituting the following —

" 24.00 "; and

(b) in item 4 by deleting "76.00" and substituting the following —

" 80.00 ".

Regulation 15A amended**5. Regulation 15A of the principal regulations is amended in paragraph (a) by deleting "\$14.90" and substituting the following —**

" \$16.00 ".

By His Excellency's Command,

L. M. AULD, Clerk of the Council.

PE401**POLICE AUCTION**

Under the provisions of the Police Act 1892-1983, unclaimed stolen and found property will be sold by auction at the Property Tracing Section, Police Complex, Clarkson Road, Maylands on Tuesday, 15 October 1991.

Auction to be conducted by Mr K. Treloar, Acting Government Auctioneer.

B. BULL, Commissioner of Police.

PE402**POLICE AUCTION**

Under the provisions of the Police Act 1892-1983, unclaimed and stolen property will be sold by public auction at Kalgoorlie Police Station, Brookman Street, Kalgoorlie at approximately 9.30 am on October 19, 1991.

Auction to be conducted by Stanley Collins auctioneer.

B. BULL, Commissioner of Police.

PE403**POLICE AUCTION**

Under the provisions of the Police Act 1892-1983, unclaimed, stolen bicycles will be sold by public auction at the State Supply Disposal Centre, 21 Pilbara Street, Welshpool, on Tuesday, October 8, 1991 at 9.00 am.

Auction to be conducted by Mr K. Treloar, Government Auctioneer.

B. BULL, Commissioner of Police.

PORT AUTHORITIES**PH401****FREMANTLE PORT AUTHORITY ACT 1902****APPLICATION FOR LEASE**

In accordance with the provisions of section 27(4) of the Fremantle Port Authority Act 1902, Fremantle Port Authority of 1 Cliff Street, Fremantle advertises that application has been received from Kilbee Pty. Ltd. for the lease of an area delineated as FPA Lot R1 situated on land vested in the Fremantle Port Authority for a term exceeding three years for the purpose of a ferry passenger terminal.

Dated 2 September, 1991.

B. J. FLEMING, Planning and Development Manager.

PH402**FREMANTLE PORT AUTHORITY ACT 1902****APPLICATION FOR LEASE**

In accordance with the provisions of section 27(4) of the Fremantle Port Authority Act 1902, Fremantle Port Authority of 1 Cliff Street, Fremantle advertises that application has been received from Standard Wool Australia Pty. Ltd. A.C.N., 6 Bracks Street, North Fremantle for the lease of an area delineated as Port Beach Store situated on land vested in the Fremantle Port Authority for a term exceeding three years for the purpose of wool storage.

Dated 2 September, 1991.

B. J. FLEMING, Planning and Development Manager.

PH403**BUNBURY PORT AUTHORITY ACT 1909****APPLICATION FOR LEASE**

IN accordance with provisions of section 25 (4) of the Bunbury Port Authority Act 1909, Bunbury Port Authority of 1 Henry Street, Bunbury advertises that application has been received from Cable Sands (WA) Pty Ltd for the lease of an area of land within the "North Shore" area of the Inner Harbour port area for a term exceeding 3 years for the storage and processing of Mineral Sands.

Dated 16 September 1991

B. P. CUNNINGHAM, General Manager.

PH404**BUNBURY PORT AUTHORITY ACT 1909****APPLICATION FOR LEASE**

In accordance with provisions of section 25 (4) of the Bunbury Port Authority Act 1909, Bunbury Port Authority of 1 Henry Street, Bunbury advertises that application has been received from Charm Hill Pty Ltd for a seabed lease within the port area for a term exceeding 3 years for the purpose of operating licensed premises.

Dated 16 September 1991

B. P. CUNNINGHAM, General Manager.

RACING AND GAMING**RA401****SUMMARY OF LIQUOR LICENSING APPLICATIONS**

The following is a summary of applications received under the Liquor Licensing Act 1988 and required to be advertised. Any person wishing to obtain more details about any application, or about the objection process, should contact the Liquor Licensing Division, 1st Floor, Hyatt Centre, 87 Adelaide Terrace, Perth (telephone: 425 1888), or consult a solicitor or relevant industry organisation.

App. No.	Applicant	Nature of Application	Last Day for Objections
TRANSFER OF LICENCE			
51	Eyre Travelspots Pty Ltd	Application to transfer Hotel licence in respect of the Balladonia Hotel, Balladonia, from Westgate Management Limited.	19/9/91
52	Austie Nominees Pty Ltd	Application to transfer Liquor Store licence in respect of Sorrento Bottle Barn, Sorrento, from Charlton Nominees Pty Ltd.	13/9/91
53	Toni D. Croce	Application to transfer Restaurant licence in respect of Swallows Garden Restaurant, Osborne Park, from Antonio J. Cassella.	24/9/91
54	Axis Management Group Pty Ltd	Application to transfer Tavern licence in respect of Tambrey Community Complex, Karratha, from Woodside Offshore Petroleum Pty Ltd.	18/9/91
55	Yandale Pty Ltd	Application to transfer Restaurant licence in respect of Marquis Room Restaurant, Albany, from J. D. & J. H. Fletcher.	18/9/91
56	Cresscombe Pty Ltd	Application to transfer Restaurant licence in respect of Ted's, situated in Northbridge, from Lana Pty Ltd.	17/9/91
57	R. J., A. D. and R. M. Martin	Application to transfer Liquor Store licence in respect of Pinjarra Liquor Store, Pinjarra, from Benbrook Pty Ltd.	18/9/91
58	Stanmaric Pty Ltd	Application to transfer Hotel licence in respect of Dalwallinu Hotel, Dalwallinu, from Bernard Harry Dymock.	17/9/91
59	Alice Stokes	Application to transfer Hotel licence in respect of Kwolyin Hotel, Kwolyin, from A.L.C. Koentjoro.	20/9/91
NEW LICENCE			
44B/91	Pink Lake Country Club Inc.	Application for a Club Restricted licence in respect of the Pink Lake Country Club, Esperance.	9/10/91
45B/91	Bonvale Pty Ltd	Application for a Restaurant licence in respect of Cafe Navona, 1/59 Aberdeen Street, Northbridge.	30/9/91
46B/91	Napolean Enterprises Pty Ltd	Application for a Restaurant licence in respect of Paris Brasserie, 26-28 King Street, Perth.	3/10/91
48B/91	Leschenault Sporting Club	Application for a Club licence in respect of Leschenault Sporting Club, Clifton Close, Australind.	9/10/91
50B/91	Wanneroo Baseball Club Inc.	Application for a Club Restricted licence in respect of the Wanneroo Baseball Club Inc., Skeit Road, Landsdale.	9/10/91
20A/91	I. R. & J. L. Englet	Application for a Tavern licence in respect of Bayview Tavern, 143 Bayview Drive, Gracetown.	9/10/91
21A/91	Jerford Pty Ltd	Application for a Liquor Store licence in respect of Jerford Cellars, Lots 464 and 465 Cnr Grand Boulevard and Boas Avenue Joondalup.	2/10/91
22A/91	Radical Ventures Pty Ltd	Application for a Tavern licence in respect of the Grand Old Duke Of York, Lots 464 and 465 Cnr Grand Boulevard and Boas Ave, Joondalup.	2/10/91

This notice is published under section 67 (5) of the Liquor Licensing Act 1988.

G. B. AVES, Director of Liquor Licensing.

RA402

SUMMARY OF LIQUOR LICENSING APPLICATIONS

The following is a summary of applications received under the Liquor Licensing Act 1988 and required to be advertised. Any person wishing to obtain more details about any application, or about the objection process, should contact the Liquor Licensing Division, 1st Floor, Hyatt Centre, 87 Adelaide Terrace, Perth (telephone: 425 1888), or consult a solicitor or relevant industry organisation.

Application No.	Applicant	Nature of Application	Last Day for Objections
TRANSFER OF LICENCE			
60	D & L Martin	Application to Transfer Restaurant Licence in respect of Copper Kettle Restaurant, Pinjarra from R & J Carvalho.	2/10/91
61	Fabray Pty Ltd	Application to Transfer Hotel Licence in respect of Victoria Hotel, Subiaco from Karata Holdings Pty Ltd.	2/10/91
NEW LICENCE			
51A/91	Karratha Kart Klub	Application for a Club Restricted Licence in respect of Karratha Kart Klub, Anderson Road, Karratha.	17/10/91
52A/91	Neil A Hardy	Application for a Restaurant Licence in respect of Hardy's, Cnr Chapman & Bayly Roads, Geraldton.	15/10/91
53A/91	Hills District Softball Assoc	Application for a Club Restricted Licence in respect of the Hills District Softball Association, Morrison Road, Kalamunda.	8/10/91
54B/91	Ocean Ridge Cricket Club	Application for a Club Restricted Licence in respect of the Ocean Ridge Cricket Club, Sail Tce, Heathridge.	8/10/91
23A/91	Rockingham Theatre Company Inc	Application for a Special Facility Licence in respect of the Rockingham Theatre Company Inc, McLarty Hall, Safety Bay.	15/10/91
24A/91	Esperance Theatre Guild	Application for a Special Facility Licence in respect of the Bijou Theatre, Lot 23 Dempster St, Esperance.	15/10/91
25A/91	Bunbury Trotting Club Inc	Application for a Special Facility Licence in respect of Bunbury Trotting Club, Honas Ave, Bunbury.	18/10/91
26A/91	Pelworth Pty Ltd	Application for a Hotel Restricted Licence in respect of the James Street Hotel, 181 to 193 James Street, Northbridge.	11/10/91

This notice is published under section 67 (5) of the Liquor Licensing Act 1988.

G. B. AVES, Director of Liquor Licensing.

WATER AUTHORITY

WA301

WATER AUTHORITY ACT 1984

WATER AUTHORITY (CHARGES) AMENDMENT BY-LAWS (NO. 2) 1991

Made by the Water Authority of Western Australia with the approval of the Minister for Water Resources.

Citation

1. These by-laws may be cited as the *Water Authority (Charges) Amendment By-laws (No. 2) 1991*.

By-law 3A inserted

2. After by-law 3 of the *Water Authority (Charges) By-laws 1987** the following by-law is inserted —

Minimum charge prior to revaluation

“ 3A. The charges under by-laws 11, 21 and 27 for land which —

- (a) is the subject of a subdivision or amalgamation of land, or becomes vacant from some other action in the period prior to a general valuation of that land by the Valuer General;
- (b) is, in the opinion of the Authority, intended for residential purposes; and
- (c) does not exceed 1 200m² in area,

until a general valuation of that land, are the minimum charges —

- (d) for water supply, set out in Schedule 1, Part 2, item 1 (a) (iv), 1 (b) (i) or 2 (b);
- (e) for sewerage, set out in Schedule 2, Part 2, item 2 (a) or 3 (d); and
- (f) for drainage, set out in Schedule 3, Part 2, item 2 (a),

which correspond to the location of the land.

”.

[* *Published in the Gazette of 14 July 1987 at pp. 2658-72.*
For subsequent amendments see 1990 Index to Legislation of Western Australia, p. 405 and Gazettes of 28 June and 5 July (Errata) 1991.]

By resolution of the Board.

The Seal of the Water Authority)
)
of Western Australia was affixed)
)
hereto in the presence of —)

[L.S.]

K. C. WEBSTER, Chairman.

W. J. COX, Managing Director

Approved by the Minister
for Water Resources:

ERNIE BRIDGE

WA302

WATER AUTHORITY ACT 1984

WATER AUTHORITY (CHARGES) AMENDMENT BY-LAWS (NO. 3)
1991

Made by the Water Authority of Western Australia with the approval of the Minister for Water Resources.

Citation

1. These by-laws may be cited as the *Water Authority (Charges) Amendment By-laws (No. 3) 1991*.

Principal by-laws

2. In these by-laws the *Water Authority (Charges) By-laws 1987** are referred to as the principal by-laws.

[* *Published in the Gazette of 14 July 1987 at pp. 2658-72.*
For subsequent amendments see 1990 Index to Legislation of Western Australia, p. 405 and Gazettes of 28 June and 5 July (Errata) 1991.]

By-law 31 amended

3. By-law 31 of the principal by-laws is amended —

- (a) by inserting after by-law designation "31." the sub-by-law designation "(1)";
- (b) by inserting after "subject to" the following —
" sub-by-law (2) and ";
and
- (c) by inserting the following sub-by-law —
" (2) For the purposes of assessing any charge under Schedule 4, Part 2, item 1 —
 - (a) on or after the commencement of the *Water Authority (Charges) Amendment By-laws (No. 3) 1991*; and
 - (b) before 30 June 1992,references in that item to \$103.30 shall be read as references to \$81.18. "

Schedule 4 amended

4. Schedule 4 to the principal by-laws is amended in Part 3, item 1 —

- (a) by deleting "\$17.25" and substituting the following —
" \$18.11 ";
- (b) by deleting "\$19.00" and substituting the following —
" \$19.95 ";
and

- (c) by deleting "\$34.50" and substituting the following —
" \$36.23 ".

By resolution of the Board.

The Seal of the Water Authority)
of Western Australia was affixed)
hereto in the presence of —)

[L.S.]

K. C. WEBSTER, Chairman.

W. J. COX, Managing Director.

Approved by the Minister
for Water Resources:

ERNIE BRIDGE

WA401

WATER AUTHORITY OF WESTERN AUSTRALIA
HORROCKS BEACH WATER SUPPLY
Shire of Northampton

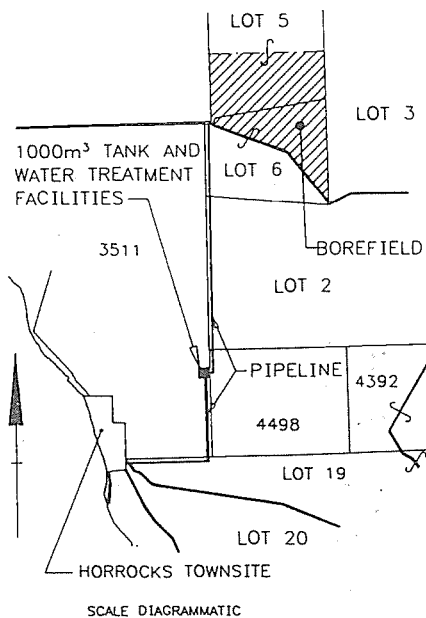
Notice of Intention to Construct a Borefield, 1 000 m³ Tank, Water Treatment Plant, Supply Main and Reticulation Pipework

To provide a water supply to Horrocks Beach the Water Authority proposes to:

- Develop a borefield;
- Construct a water treatment facility;
- Construct a storage tank of approximately 1 000 m³ capacity;
- Lay an underground pipeline approximately 8 km long;
- Lay reticulation pipework;
- Carry out minor associated works.

The location of the proposed works is as shown on the plan. Further information and inspection of the plan (referred to as BZ73-0-1) is available by contacting Mr Tony van Keule at the Water Authority's office located at 45 Cathedral Avenue in Geraldton.

Objections to the proposed works will be considered if lodged in writing at the above Water Authority office within one month after the date of publication of this notice.



TENDERS**ZT201****MAIN ROADS DEPARTMENT***Tenders*

Tenders are invited for the following projects.

Tender documents are available from the Contracts Clerk, Ground Floor, Main Roads Department, Waterloo Crescent, East Perth.

Tender No.	Description	Closing Date
71/91	Bituminous sealing and resealing, various roads, Kalgoorlie	Tuesday Oct. 1, 1991
32/91	Construction of a second carriageway, Highway H2 (Perth—Bunbury) Falcon Section, Bunbury Division	Tuesday, Oct. 15, 1991
75/91	Asphalt surfacing, Kwinana Freeway, Metropolitan Division	Thursday, Oct. 3, 1991
63/91	Asphalt surfacing—Albany Highway, Leach Highway and Perth—Lancelin Road, Metropolitan Division	Thursday, Oct. 3, 1991
80/91	Litter collections from various roadside litterbins, rest areas, parking and information bays, Carnarvon	Thursday, Oct. 3, 1991

ZT202*Acceptance of Tenders*

Contract No.	Description	Successful Tenderer	Amount
			\$
49/91	Screening of 4 449 m ³ of crushed aggregate on GNH and NWCH, Pilbara Division	Sweetcrete	32 116.45
66/91	Supply and erection of a herbicide storage shed at MRD Depot, Geraldton	Willoughby Constructions	29 750.00

D. R. WARNER, Director, Administration and Finance.

ZT301**STATE TENDER BOARD OF WESTERN AUSTRALIA***Tenders Invited*

Tender forms and full particulars of the Schedule hereunder may be obtained on application at the State Tender Board, 815 Hay Street, Perth, 6000.

TELEPHONE No. 222 8491 or 222 8241

FACSIMILE No. 321 7918

Date of Advertising	Schedule No.	Description	Date of Closing
1991			1991
August 30	496A1991	Supply of Microcomputers for the Department of Agriculture	Sept. 26
August 30	500A1991	Supply, installation and maintenance of Computing Equipment and Associated Software for the Government Employees Superannuation Board	Sept. 26
Sept. 6	075A1991	Supply and delivery of Photocopiers, Consumables and Maintenance Services for Various Government Departments over a one year period with the option to extend for a further 12 month period	Sept. 26

STATE TENDER BOARD OF WESTERN AUSTRALIA—continued
Tenders Invited—continued

Date of Advertising	Schedule No.	Description	Date of Closing
1991			1991
Sept. 13	003A1991	Supply and delivery of Paint Accessories to various Government Departments for a one (1) year period with the option of extending for a further one (1) year period	October 3
Sept. 13	137A1991	Supply Cable, Power, Electrical to various Government Departments for a one (1) year period with an option to extend for a further one (1) year period	October 3
Sept. 13	149A1991	Supply, delivery and manufacture of various Vehicle Registration Plates for the W.A. Police Licensing Branch	October 3
Sept. 20	099B1991	Supply and delivery of Sterile Fluids, Large Volume to meet a "Whole of Health" Requirements for a two (2) year period with an option of a further extension (Recall of previous Tender Schedule No. 99A1991 which closed 2 May 1991)	October 10
Sept. 20	012A1991	Supply of Certain Classes of Motor Vehicles for various Government Departments	October 31
<i>For Service</i>			
Sept. 6	492A1991	For the "Cut, Make and Trim" Manufacture of 7 890 Short Sleeved Shirts for the West Australian Police .	Sept. 26
Sept. 20	285A1991	Service and repair of Motor Vehicles within the Metropolitan Area for various Government Departments ...	Oct. 10
<i>Invitation to Register Interest</i>			
Sept. 20	ITRI 6/91	Registration for Cleaning Contracts for the Ministry of Education	Oct. 10
<i>For Sale</i>			
Sept. 6	501A1991	1990 Ford Falcon Utility (MRD B140), 1989 Ford Falcon Utility (MRD B262), 1989 Mitsubishi Triton Utility (MRD A900) and 1990 Toyota Corolla 4x4 Station Wagon (MRD B5477) at Welshpool	Sept. 26
Sept. 6	502A1991	1980 Isuzu Crew Cab Truck (MRD 4922) at Welshpool	Sept. 26
Sept. 6	503A1991	1990 Toyota Hilux Utility (MRD B235), 1989 Ford Falcon Panel Van (MRD B152), 1989 Ford Econovan (MRD B131), 1989 Ford Courier Crew Cab Utility (MRD B010) Diesel and 1988 Nissan Navara King Cab Utility (MRD A392) at Welshpool	Sept. 26
Sept. 6	504A1991	1985 Toyota Dyna Cab Chassis (MRD 8805) at Welshpool	Sept. 26
Sept. 6	505A1991	1982 Polmac Tandem Axle Bobcat Trailer (MRD 6202) at Kalgoorlie	Sept. 26
Sept. 13	506A1991	1984 Nissan Urvan Micro Bus (MRD 7798) at Welshpool	October 3
Sept. 13	507A1991	1987 Ford Maxi Econovan (MRD 8217), 1986 Toyota Coaster Bus (MRD 8921), 1986 Mazda T3500 Crew Cab Truck (MRD 9166) and 1987 Toyota 15 Seater Bus (MRD 9915) at Welshpool	October 3
Sept. 13	508A1991	1977 Chamberlain Rubber Tyred Tractor at Welshpool .	October 3
Sept. 13	509A1991	1987 Mitsubishi Triton Utility (MRD A907), 1989 Ford Falcon Panel Van (MRD B057), 1990 Ford Falcon Panel Van (MRD B679) and 1990 Mitsubishi Triton Utility (MRD B403) at Welshpool	October 3
Sept. 13	510A1991	1987 S.W.B. Nissan Patrol (6QY 119)—Extensive Accident Damage—at the Department of Conservation and Land Management at Bunbury	October 3

Tenders, addressed to the Chairman, State Tender Board, 815 Hay Street, Perth 6000 will be received for the abovementioned tenders until 10.00 am on the date of closing.

Tenders must be properly endorsed on envelopes otherwise they are liable to rejection. No tender necessarily accepted.

L. W. GRAHAM, Chairman, State Tender Board.

ZT302

STATE TENDER BOARD OF WESTERN AUSTRALIA—*continued**Accepted Tenders*

Schedule No.	Particulars	Contractor	Rate
<i>Purchase and Removal</i>			
490A1991	1986 Toyota Coaster Bus (6QH 084)— Kalumburu	Ray McIntyre	Item 1 \$8 264.00
493A1991	1979 Chamberlain MK4 Rubber Tyred Tractor (MRD 3635)—Welshpool	Letari	Item 1 \$4 700.00
494A1991	1982 Polmac Tandem Axle Bobcat Trailer (MRD 6202)	Sadliers Transport	Item 1 \$1 950.00
	1982 Polmac Tandem Axle Bobcat Trailer (MRD 6203)—Kalgoorlie		Item 2 \$2 050.00

ZT401

WATER AUTHORITY OF WESTERN AUSTRALIA

Tenders

Tenders are invited for the projects listed below and will be accepted up to 2.30 pm on the closing date specified.

Tender documents are available from the Supply Services Branch, Level 2, Entry 4, John Tonkin Water Centre, 629 Newcastle Street, Leederville, WA 6007.

Tender documents must be completed in full, sealed in the envelope provided and placed in the Tender Box located at the above Leederville address.

The lowest or any tender may not necessarily be accepted.

Contract No.	Description	Closing Date
		1991
FM 10616	Augusta Sewerage Construction of Earthworks for waste stabilisation ponds at the Augusta Wastewater Treatment Works	8 October

ZT402

Accepted Tenders

Contract	Particulars	Contractor	Price
AM 11033 ..	Supply of 200mm nominal diameter 0.5mm aperture extra heavy duty stainless steel screens for the Mirra- booka Artesian Bore M305	Hugall Hoile Industrial	\$41 584
AP 12022 ...	Supply of Fasteners for a twelve (12) Month Period	FDW Industrial Sales. F. J. Sweetman & Co. J. S. Sadique Pty Ltd. Able Cooke Pty Ltd. Construc- tion Anchoring Sys- tems. Hilti (Aust) Pty Ltd. Ramset Fasteners (Aust) Pty Ltd.	Schedule of Rates
AV 13313 ...	Supply of (2) 15 000 Kg G.V.M. Tip Truck in accordance with specification 91V/9	Skipper Trucks Belmont	\$103 512
AV 13317 ...	Supply of (1) one 15 000 Kg G.V.M. Tip- ping Tray Truck in accordance with specification 91V/10	Major Motors Pty Ltd	\$55 798

W. COX, Managing Director.

ZT501

MARINE AND HARBOURS ACT 1981

Dredging at Mandurah Ocean Entrance and
Dredging at Kalbarri of the Murchison River—Ocean Entrance

Contract No.	Project	Closing Date	Tender Document From:
E 104....	Dredging at Mandurah Ocean Entrance	8/10/91 2.30 p.m.	Administrative Assistant Engineering Division
E 105....	Dredging at Kalbarri of the Murchison River—Ocean Entrance	8/10/91 2.30 p.m.	Administrative Assistant Engineering Division

Tender documents available from Monday, 23rd September 1991 on payment of a non-refundable deposit of \$15.00

M. J. PAUL, Director Engineering.

PUBLIC NOTICES

ZZ101

PUBLIC TRUSTEE ACT 1941

Notice is hereby given that pursuant to section 14 of the Public Trustee Act 1941, and amendments the Public Trustee has elected to administer the estates of the undermentioned deceased persons. Dated at Perth the 13th day of September 1991.

Bailey, Lorette Joy, Married Woman, Cunderdin, 1/4/91, 12/8/91.

Richardson, Constance Irene, Widow, Thornlie, 6/5/91, 12/8/91.

Holden, Wilfred Edward, Retired Labourer, Port Hedland, 16/4/91, 12/8/91.

McFall, Edith, Spinster, Rossmoyne, 23/5/91, 12/8/91.

Kantor, John, Retired French Polisher, Mt Lawley, 6/4/91, 16/8/91.

Mohr, Sydney Harold, Retired Blacksmith/Welder, Bicton, 11/6/91, 29/8/91.

Miller, Myrtle Flora Eden, Widow, East Fremantle, 16/6/91, 29/8/91.

Leng, Bertha Nellie, Widow, Ferndale, 19/7/91, 29/8/91.

Baker, Doris Caroline, Widow, East Fremantle, 2/7/91, 29/8/91.

Crackwell, Violet Eliza, Widow, Busselton, 21/7/91, 29/8/91.

Esham, Denise Ann, Invalid Pensioner, Mt Lawley, 22/5/90, 29/8/91.

Jessup, Donald, Purchasing Officer, Tuart Hill, 14/5/91, 29/8/91.

J. HUNTER, Deputy Public Trustee.

ZZ102

THE TRUSTEES ACT 1962

Notice to Creditors and Claimants

Creditors and other persons having claims (to which Section 63 of the Trustees Act relates) in respect of the Estates of the undermentioned deceased persons are required to send particulars of their claims to me on or before the 21st October 1991, after which date I may convey or distribute the assets, having regard only to the claims of which I then have notice.

Bruce, Ethel Eleanor Gwendoline, late of The Avenue Nursing Home, 53 Second Avenue, Mount Lawley, died 25/8/91.

Clinch, Eileen Mary, formerly of Unit 2, 18 Beach Road, Mosman Park, late of Wearne Hostel, 40 Manne Road, Cottesloe, died 23/8/91.

Davies, Elsie May, late of 6 Flinders Street, Bull Creek, died 30/8/91.

Dunn, Bethune James Avery, late of Homes of Peace, Thomas Street, Subiaco, died 10/8/91.

Flint, Frederick George, late of Unit 3/22 Ainworth Loop, Booragoon, died 13/8/91.

Hurlston, Laurence Arthur, late of 42 Arlington Avenue, South Perth, died 20/8/91.

Noack, Margaret Essie, late of 514 Hollywood Village, 31 Williams Road, Nedlands, died 18/8/91.

Rutherford, Betty Emma June, late of 12 Selby Street, Northam, died 23/8/91.

Sutton, Mary, late of Agmaroy Nursing Home, 115 Leach Highway, Wilson, died 26/8/91.

Stevenson, Peter Clement, late of Santralla Nursing Home 16 Duncan Street, Victoria Park, died 12/8/91.

Underwood, Marilyn, late of Homes of Peace, 125 Thomas Street, Subiaco, died 1/6/91.

Varrica, Salvatore, late of 74 Aberdeen Street, Northbridge, died 25/7/91.

Witheridge, Doris May, late of Agmaroy Nursing Home, Leach Highway, Wilson, died 22/8/91.

Wood, Keith Roland, late of Hamilton Hill Nursing Home, 27 Ivermey Street, Hamilton Hill, died 22/8/91.

Dated this 16th day of September 1991.

J. HUNTER, Deputy Public Trustee,
Public Trust Office, 565 Hay Street, Perth.

ZZ201

TRUSTEES ACT 1962**NOTICE TO CREDITORS OF A DECEASED ESTATE**

Robert Bridger Oliver, late of 155 Rochdale Road, Mt. Claremont in the State of Western Australia, Wool Merchant.

Creditors and other persons having a claim (to which section 63 of the Trustees Act 1962 relates) in respect of Robert Bridger Oliver who died on the 17th February 1988 at Fremantle in the said State are hereby required by the personal representative Ruth Helen Oliver of 155 Rochdale Road, Mt. Claremont, Widow of the said deceased to send particulars of their claims to Robinson Cox, Level 35, 108 St George's Terrace, Perth, by the 30th day of October 1991 after which date the personal representative may convey or distribute the assets having regard only to the claims of which she then has notice.

ZZ202

TRUSTEES ACT 1962

In the matter of the Estate of Anna Perlinski, formerly of Lot 78 Fewster Street, Muchea, late of 84 Beaconsfield Avenue, Midvale, in the State of Western Australia, Home Duties, deceased.

Creditors and other persons having claims (to which section 63 of the Trustees Act 1962, relates) in respect of the estate of the abovenamed deceased who died on the 4th day of July 1991, are required by the Executrix, Elizabeth Irene Susan Rogowski, of 62 Archdeacon Street, Nedlands, in the said State to send particulars of their claims to her care of Geoffrey D. White, Solicitor, 1st floor, 97 William Street, Perth by the 28th day of October 1991, after which date the said Executrix may convey or distribute the assets having regard only to the claims of which she then has notice.

Dated this 16th day of September 1991.

GEOFFREY D. WHITE, of 1st floor, 97 William Street,
Perth, Solicitor to the Executrix.

ZZ203

TRUSTEES ACT 1962**Notice to Creditors and Claimants**

Creditors and other persons having claims (to which section 63 of the Trustees Act 1962 relates) in respect of the Estate of the undermentioned deceased persons, are required by Perpetual Trustees W.A. Ltd of 89 St George's Terrace, Perth, to send particulars of their claims to the Company, by the undermentioned date, after which date the said Company may convey or distribute the assets, having regard only to the claims of which the Company then has notice.

Claims for the following expire one month after the date of publication hereof.

Baggaley, Kenneth, late of 27B Kylie Street, Wembley Downs, Retired Accountant who died on the 29th August 1991.

Boucher, Walter Evan, late of 11 Parnell Street, Waroona, Retired Clerk who died on the 6th August 1991.

Gardiner, Edith, late of Riverslea Lodge, Mount Lawley, Widow who died on the 30th August 1991.
Horsman, Charles Francis Abernethy, late of Glen-Craig Village, Beaufort Road, Albany, Retired Farmer who died on the 14th August 1991.

Irving, Aileen Dorothea, late of Rowethorpe Nursing Centre C M M Homes, Hillview Terrace, Bentley, Widow who died on the 9th September 1991.

Kennedy, Melva More, late of John Wesley Lodge Rowethorpe, Bentley, Widow who died on the 31st July 1991.

Wallace, Alexander James, late of 277 Wharf Street, Queens Park, Retired Mechanical Engineer, who died on the 8th July 1991.

Dated this 20th day of September 1991.

J. KMIECIK, Manager Trusts and Estates Administration.

ZZ204

NOTICE TO CREDITOR OF A DECEASED ESTATE

Margaret Veronica Murray, late of Koh-I-Noor Nursing Home, 34 Pangbourne Street, Wembley in the State of Western Australia, Spinster, deceased.

Creditors and other persons having claims (to which section 63 of the Trustees Act 1962 relates) in respect of the Estate of Margaret Veronica Murray deceased, who died on 12 September 1990 at Wembley in the said State are hereby required by the personal representative William Michael Bryant of 21 Dilkara Way, City Beach in the said State, Solicitor to send particulars of their claims to him at Robinson Cox, Level 35, 108 St George's Terrace, Perth, by the 25 October 1991 after which date the personal representative may convey or distribute the assets having regard only to the claims of which he then has notice.

ZZ301

INQUIRY AGENTS LICENSING ACT 1954

Application for Licence in the First Instance

To the Court of Petty Sessions at Perth.

I, Maxwell Gregory Stroud, of 50 Davies Crescent Kardinya, Insurance Loss Assessor, having attained the age of twenty-one years, hereby apply on my own behalf for a licence under the abovementioned Act. The principal place of business will be at 7/6 Leigh St Victoria Park.

I am the holder of a current licence issued under the Act.

Dated the 24th day of May, 1991.

M. G. STROUD, Applicant.

Appointment of Hearing

I hereby appoint the 22nd day of October, 1991 at 2.15 o'clock in the afternoon as the time for the hearing of the foregoing application at the Court of Petty Sessions at Perth.

Dated the 13th day of September, 1991.

R. BRADLEY, Clerk of Petty Sessions.

Objection to the granting of the application may be served on the applicant and the Clerk of Petty Sessions at any time prior to seven days before the date appointed for the hearing.

ZZ302

INQUIRY AGENTS LICENSING ACT 1954

Application for Licence in the First Instance

To the Court of Petty Sessions at Perth. I, Stuart Dale Courtier, of U5/55 Elizabeth Street, South Perth, Inquiry Agent, having attained the age of twenty-one years, hereby apply on my own behalf for a licence under the abovementioned Act. The principal place of business will be at 55 Colin Street West Perth.

Dated the 28th day of August 1991.

STUART COURTIER.

Appointment of Hearing

I hereby appoint the 8th day of October 1991 at 2.15 o'clock in the afternoon as the time for the hearing of the foregoing application at the Court of Petty Sessions at Perth.

Dated the 28th day of August 1991.

R. BRADLEY, Clerk of Petty Sessions.

Objection to the granting of the application may be served on the applicant and the Clerk of Petty Sessions at any time prior to seven days before the date appointed for the hearing.

ZZ401

NOTICE OF APPOINTMENT OF RECEIVER

Whereas:

A. An Event of Default has occurred under the instrument of security described in the Schedule (hereinafter called "the Instrument") executed by Beverage Holdings Pty Ltd (hereinafter called "the Mortgagor") in favour of Lawrence Robert Connell and Elizabeth Joan Connell trading as L.R. Connell and Partners (hereinafter called "the Mortgagee") in that a petition has been presented and an order has been made for the winding up of the Mortgagor.

B. Such default still continues.

Now these presents witness that the Mortgagee in pursuance and exercise of the powers and authorities vested in or conferred upon the Mortgagee under or by virtue of the Instrument and also of all and every other power and authority in that behalf the Mortgagee thereunto enabling hereby appoints Charles Philippe Louis Nilant as and from the date hereof to be the receiver of the property of the Mortgagor described in the Schedule (hereinafter called "the Property") and the Mortgagee confers upon and vests in Charles Philippe Louis Nilant during the term of your appointment hereunder all and every powers and authorities and discretion vested in the Mortgagee

under or by virtue of the Instrument (other than the power of appointing a receiver or a receiver and manager) so far as the same may be lawfully delegated together with all and every powers and authorities and discretions conferred upon a receiver as well as by the Instrument has by statute and otherwise howsoever.

Schedule

1. Instrument: A Deed of Charge dated the 30th day of June 1989 made between Beverage Holdings Pty Ltd as "the Mortgagor" and Lawrence Robert Connell and Elizabeth Joan Connell trading as L.R. Connell and Partners as "the Mortgagee" and registered at the office of the Commissioner for Corporate Affairs and No. 021353.

2. The Property: All the Mortgagor's undertaking and all its assets whatsoever and wheresoever both present and future including its uncalled and called but unpaid capital and premiums on capital, for the time being and all rights, licences, franchises or interests which the Mortgagor may now or hereafter hold or enjoy whether under any licence agreement, franchise agreement, agency agreement or otherwise and includes the Debts more particularly described in the Schedule to the Instrument.

Dated the 5th day of September 1991.

Signed by the said Lawrence Robert Connell in the presence of:

LAWRENCE ROBERT CONNELL.

SUE HIGGINS, Witness.

Signed by the said Elizabeth Joan Connell in the presence of:

ELIZABETH JOAN CONNELL.

JOHN SELWOOD, Witness.

ZZ402

DISSOLUTION OF PARTNERSHIP

V. J. and J. M. Chitty

Take notice that the partnership between Vernon John Chitty and Judith Mary Chitty in the farming business carried on at Busselton was as and from the 1st of July, 1991 dissolved.

SHADDICK OWENS AND RICHARDS, Solicitors for Vernon John Chitty.

ZZ403

REIDSVALE PTY LTD

Notice is hereby given of the Final General Meeting of Shareholders of the abovenamed company to be held at the Cnr. Edward and Parkfield Streets, Bunbury W.A. on the 8th day of November 1991, at 10.00 a.m.

Dated this 16th day of September 1991.

D. PELLICAAN, Secretary.

ZZ404

COMPANIES (WESTERN AUSTRALIA) CODE

NOTICE OF FINAL MEETING OF MEMBERS

Coad Trading & Agency Co. Pty. Limited
(In Liquidation)

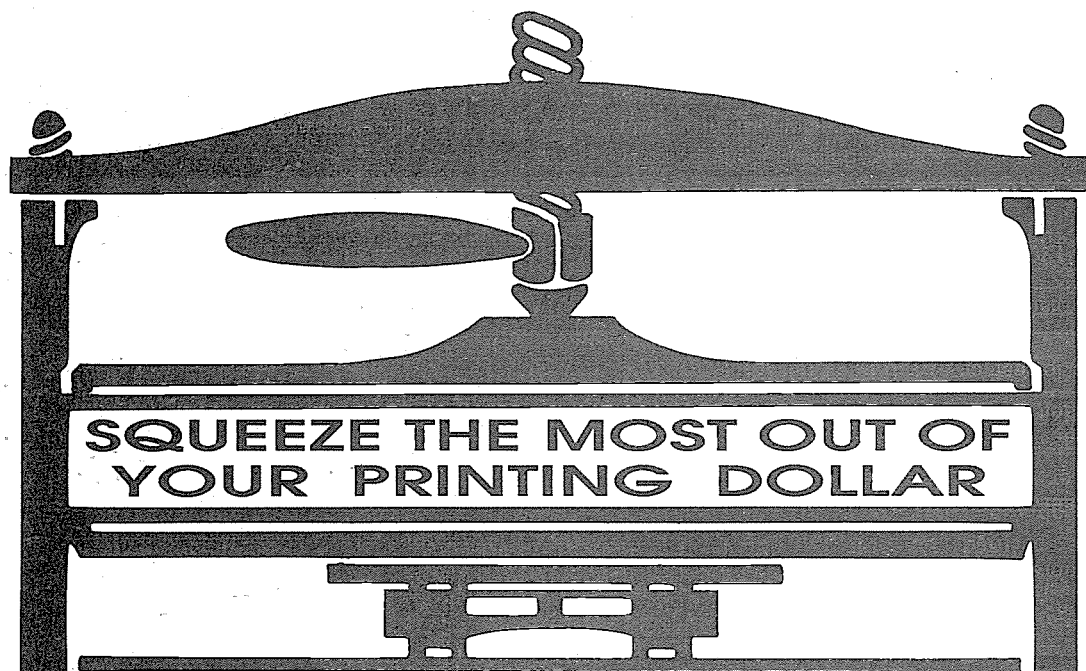
A.C.N. 008 671 903.

Notice is given that the final meeting of the members of the company will be held in the offices of Bird Cameron Partners, 5th Floor, 8 St. George's Terrace, Perth on the 18th day of October, 1991 at 3.00 p.m. to receive the Liquidator's final account showing how the winding up has been conducted and the property of the company has been disposed of and to give any explanation of that account.

Dated this 11th day of September, 1991.

Liquidator—

D. D. NEWMAN, Bird Cameron Partners,
Chartered Accountants, 5th Floor,
8 St George's Terrace, Perth 6000.



**SQUEEZE THE MOST OUT OF
YOUR PRINTING DOLLAR**

**LET US TAKE THE BUDGET
PRESSURE OFF YOUR
PRINTING COSTS**


**State Print Now Offers
You The Complete Solution to Your
Publishing Needs !!**

<input type="checkbox"/> Photocopy Paper	<input type="checkbox"/> Disk Conversion Bureau
<input type="checkbox"/> Computer Listing Paper	<input type="checkbox"/> Document Scanning
<input type="checkbox"/> Plain and Ruled Pads	<input type="checkbox"/> Desktop Publishing
<input type="checkbox"/> Government Stationery and Forms	<input type="checkbox"/> Instant Printing—The Rapid Copy Centre
<input type="checkbox"/> Statutory Publications— Acts, Bills, Regulations	<input type="checkbox"/> Electronic Publishing— Personalised On-demand Printing
<input type="checkbox"/> Graphic Design Service	<input type="checkbox"/> General Single or Multi-Colour Printing and Publishing
<input type="checkbox"/> Colour Computer Graphics	<input type="checkbox"/> Binding and Finishing Service
<input type="checkbox"/> Professional Typesetting	

• Plain Paper Orders—383 8864 • Photocopy Paper Orders—383 8879
• The Rapid Copy Centre—383 8882

**Ask our Marketing Branch how we can save *you*
dollars on *your printing costs* today !**

CONTACT OUR MARKETING BRANCH ON 383 8811



STATE PRINT
DEPARTMENT OF STATE SERVICES

CONTENTS

REGULATIONS, BY-LAWS, RULES, DETERMINATIONS, ORDERS

	Page
Commercial Tribunal Amendment Regulations 1991	4862-3
Credit Act—Orders under Section 19	4865
Dog Act—City of Kalgoorlie-Boulder—By-laws Relating to Dogs	4906-12
Enzootic Diseases Amendment Regulations 1991	4857
Firearms Amendment Regulations (No. 3) 1991	4941-2
Fisheries Act—Metropolitan Recreational Abalone Fishery Closure Notice 1991—Notice No. 511	4867
Fisheries Act—Prohibition on Trawling (West Coast) Amendment Notice 1991—Notice No. 506	4867
Fisheries Act—South West Trawl Limited Entry Fishery Amendment Notice (No. 2) 1991—Notice No. 510 ..	4868
Health Act—By-laws—	
Shire of Collie	4869-71
Shire of Williams	4868
Local Government Act—By-laws—	
City of Cockburn—By-law Relating to the Lakes Complex (Aquatic and Recreation Centre)	4901-5
City of Subiaco—By-law 28 relating to Parking Facilities	4916-17
Shire of Albany—By-laws Relating to Street Lawns and Gardens (No. 24)	4913
Shire of Mount Magnet—By-laws Relating to Removal and Disposal of Obstructing Vehicles	4914-16
Local Government Act—Orders—	
City of Stirling (Specified Area) Order No. 1 1991	4912-13
Shire of Capel (Temporary Closure of Public Streets) Order 1991	4913-14
Marine Stores Amendment Regulations 1991	4942
Motor Vehicle Drivers Instructors Amendment Regulations 1991	4943
Police (Fees) Amendment Regulations 1991	4944
Retail Trading Hours Exemption Order (No. 42) 1991	4863
Retail Trading Hours Exemption Order (No. 45) 1991	4863
Retail Trading Hours Exemption Order (No. 46) 1991	4863-4
Retail Trading Hours (Fremantle Markets) Exemption Order 1991	4864
Retail Trading Hours Revocation Order (No. 2) 1991	4864
Road Traffic (Drivers' Licences) Amendment Regulations (No. 2) 1991	4947-8
Road Traffic (Drivers' Licences) Amendment Regulations (No. 3) 1991	4948-9
Road Traffic (Licensing) Amendment Regulations 1991	4944-7
Soil and Land Conservation Council (Remuneration of Members) Amendment Regulations 1991	4857-8
Soil and Land Conservation (Minyulo Soil Conservation District) Amendment Order 1991	4858-9
Soil and Land Conservation (Pingaring Soil Conservation District) Amendment Order 1991	4859-61
Water Authority (Charges) Amendment By-laws (No. 2) 1991	4952-3
Water Authority (Charges) Amendment By-laws (No. 3) 1991	4954-5
Wildlife Conservation (Fauna of Ningaloo Marine Park) Notice 1991	4861-2

GENERAL CONTENTS

	Page
Agriculture	4857-61
Bush Fires Board	4861
Conservation and Land Management	4861-2
Consumer Affairs	4862-5
Corporate Affairs	4865-6
Crown Law	4866
Education	4866
Fisheries	4867-8
Health	4868-71
Land Administration—	
General Information	4873, 4876-4901
Orders in Council	4873-6
Local Government	4901-29
Main Roads	4929-30
Mines	4931-4
Planning and Urban Development	4934-41
Police	4941-9
Port Authorities	4950
Proclamations	4855-6
Public Notices—	
Companies	4961
Deceased Persons Estates	4959-60
Inquiry Agents	4961-2
Partnerships	4962
Racing and Gaming	4951-2
Tenders—	
Main Roads Department	4956
Marine and Harbours	4959
Tender Board	4956-8
Water Authority	4958
Water Authority	4952-5