

PERTH, FRIDAY, 18 OCTOBER 1991 No. 130

PUBLISHED BY AUTHORITY G. L. DUFFIELD, GOVERNMENT PRINTER AT 3.30 PM

Publishing Details

The *Western Australian Government Gazette* is published by the State Print for the State of Western Australia on Friday of each week unless disrupted by Public Holidays or unforeseen circumstances.

Special *Government Gazettes* and Extraordinary *Government Gazettes* are published periodically, only the special gazettes are included in the subscription price.

The following guidelines should be followed to ensure publication in the *Government Gazette*.

- Material submitted to the Executive Council for gazettal will require a copy of the signed Executive Council Minute Paper.
- Advertising should be received by the Manager, Publication Sales no later than 3.00 p.m. on Wednesday.
- Lengthy or complicated notices should be forwarded several days before advertised closing date for copy. This is to ensure inclusion in current edition. Failure to observe this request could result in the notice being held over until the following week.
- Proofs will be supplied only when requested.
- No additions or amendments to material for publication will be accepted by telephone.

Send copy to:

The Manager,
Publication Sales
State Print
Station Street, Wembley, 6014
Telephone: 383 8851 Fax: 382 1079

Advertisers should note:

- All Notices should be written in 'plain English'.
- Signatures (in particular) and proper names must be legible.
- All copy should be typed and double spaced.
- If it is necessary through isolation or urgency to communicate by facsimile, any confirmation forwarded later must be endorsed to the effect that this copy is only confirmation of previously transmitted facsimile copy already received by the State Print. This is to alleviate the problem of copy appearing twice.
- Documents not clearly prepared and in the exact format for gazettal will be returned to the sender unpublished.
- Late copy received at Publication Sales after 3.00 p.m. Wednesday will be placed in the following issue irrespective of any date/s mentioned in the copy (unless otherwise advised).

IMPORTANT COPYRIGHT NOTICE

© State of Western Australia

This work is copyright. Apart from any use as permitted under the *Copyright Act 1968*, no part may be reproduced by any process without written permission from the Government Printer, State Print. Inquiries should be directed to the Manager, Publication Sales, P.O. Box 38, Wembley, W.A. 6014.

Advertising Rates and Payments

As from 1 July 1991.

Deceased Estate notices, (per estate)—\$14.00

Real Estate and Business Agents and Finance Brokers Licences, (per notice)—\$32.25

All other Notices

Per Column Centimetre—\$6.40

Bulk Notices—\$118.00 per page

Clients will be invoiced for advertising charges

Notice to Subscribers

As *Government Gazette* (No. 129) pages 5301 to 5302 contained only a determination of the restricted publications and as the issue is not covered by the Annual Subscription it was not issued to subscribers in the usual manner. Copies may be purchased from—

State Print,
Publication Sales,
22 Station Street,
Wembley.

State Government Bookshop,
Ground Floor, Supply House,
815 Hay St. (cnr. King St.),
Perth.

GARRY L. DUFFIELD,
Government Printer.

IMPORTANT NOTICE GOVERNMENT DEPARTMENTS AND STATUTORY AUTHORITIES

As of 1 July 1990 all notices published in the *Government Gazette* have attracted payment as indicated in the circular forwarded to all Chief Executive Officers in March 1990.

The Departmental Officer responsible for forwarding copy to State Print must ensure that it is accompanied by a completed "Authorization to Publish" form showing the authorizing officer and a telephone contact number to enable speedy resolution of any matters that may arise. These forms are available from State Print.

Copy not accompanied by an official order will not be published until the order is received.

Advertisers are asked to become aware of the requirements listed on the front page of all general *Government Gazettes* as failure to comply may result in copy being returned to the originating Department unpublished.

G. L. DUFFIELD, Director.

PROCLAMATIONS

AA101

SOIL AND LAND CONSERVATION ACT 1945

PROCLAMATION

WESTERN AUSTRALIA FRANCIS BURT, Governor. [L.S.]	}	By His Excellency the Honourable Sir Francis Theodore Page Burt, Companion of the Order of Australia, Knight Commander of the Most Disting- uished Order of Saint Michael and Saint George, Queen's Counsel, Governor of the State of Western Australia.
---	---	---

Under section 26 (2) of the Soil and Land Conservation Act 1945, I, the Governor, acting with the advice and consent of the Executive Council, hereby declare the land set out in the following Schedule to be a soil conservation reserve under the Act.

Schedule

Port Kennedy Soil Conservation Reserve

All that portion of land bounded by lines starting at the intersection of the low water mark of the Indian Ocean with the southern boundary of Peel Estate Lot 803 as surveyed and shown on Office of Titles Plan 3892 (Sheet 1) and extending easterly along that boundary to the extent of the closed portion of Chelmsford Avenue (VCL) thence 20.12 metres southward and thence westward along the southern boundary of that closed road portion (previous Chelmsford Avenue) to where it intersects with the Port Kennedy Townsite boundary. Thence following the Port Kennedy Townsite boundary generally southwards to where that boundary intersects the eastern boundary of Reserve 20716 thence following that boundary generally south eastwards to where it meets the south east corner of the closed portion of Anstey Road (VCL) designated "Closed Road".

Thence westward along the south boundary of the closed road to the intersection with the low water mark of the Indian Ocean thence generally northward along that low water mark back to the starting point.

Department of Land Administration Public Plans

PEEL 10 000 2.3

PEEL 10 000 2.4 and Pt. 1.4

Appendix A

Given under my hand and the Public Seal of the State on 15 October 1991.

By His Excellency's Command,

ERNIE BRIDGE, Minister for Agriculture.

GOD SAVE THE QUEEN !

AA102

STOCK DISEASES (REGULATIONS) ACT 1968

PROCLAMATION

WESTERN AUSTRALIA FRANCIS BURT, Governor. [L.S.]	}	By His Excellency the Honourable Sir Francis Theodore Page Burt, Companion of the Order of Australia, Knight Commander of the Most Disting- uished Order of Saint Michael and Saint George, Queen's Counsel, Governor of the State of Western Australia.
---	---	---

Under section 7 of the Stock Diseases (Regulations) Act 1968, I, the Governor, acting with the advice and consent of the Executive Council, declare Alpaca (*Lama pacos*), Llama (*Lama glama*), Emu (*Dromaius novaehollandiae*), Ostrich (*Struthio camelus*) and Rhea (*Rhea americana*) to be stock for the purposes of the Stock Diseases (Regulations) Act 1968.

Given under my hand and the Public Seal of the State on 15 October 1991.

By His Excellency's Command,

ERNIE BRIDGE, Minister for Agriculture.

GOD SAVE THE QUEEN !

AA103

TRANSFER OF LAND ACT 1893
TRANSFER OF LAND (REVESTMENT)
PROCLAMATION

WESTERN AUSTRALIA FRANCIS BURT, Governor. [L.S.]	}	By His Excellency the Honourable Sir Francis Theodore Page Burt, Companion of the Order of Australia, Knight Commander of the Most Disting- uished Order of Saint Michael and Saint George, Queen's Counsel, Governor of the State of Western Australia.
---	---	---

DOLA File: 5735/50V8.

Under section 243 of the Transfer of Land Act 1893, I, the Governor acting with the advice and consent of the Executive Council, do hereby revest in Her Majesty as of her former estate, the land described in the Schedule to this Proclamation.

Schedule

Dola File	Land Description	Certificate of Title	
		Volume	Folio
1589/991	Portion of Swan Location 1370 and being Lot 949 on Diagram 75484. (Now Location 11597)	1842	665
2152/990	Portion of Swan Location 1370 and being Lot 595 on Diagram 75484. (Now Locations 11552 and 11517)	1842	664

Given under my hand and the Seal of the State on 15 October 1991.

By His Excellency's Command,

DAVID SMITH, Minister for Lands.
 GOD SAVE THE QUEEN !

AA104

TRANSFER OF LAND ACT 1893
TRANSFER OF LAND (REVESTMENT)
PROCLAMATION

WESTERN AUSTRALIA FRANCIS BURT, Governor. [L.S.]	}	By His Excellency the Honourable Sir Francis Theodore Page Burt, Companion of the Order of Australia, Knight Commander of the Most Disting- uished Order of Saint Michael and Saint George, Queen's Counsel, Governor of the State of Western Australia.
---	---	---

DOLA File: 850/990.

Under Section 243 of the Transfer of Land Act 1893, I, the Governor acting with the advice and consent of the Executive Council, do hereby revest in Her Majesty as of her former estate, the land described in the Schedule to this Proclamation.

Schedule 1

Dola File	Description of Land
850/990	Portion of Swan Location 701 being the balance of the land in Certificate of Title Volume 17 Folio 120. (now in portion of Locations 11577 and 11578).
850/990	Portion of Swan Location 701 being the balance of the land in Certificate of Title Volume 92 Folio 22. (now portion of Locations 11577 and 11578).
850/990	Portion of Swan Location 701 being the balance of the land in Certificate of Title Volume 15 Folio 126. (now portion of Locations 11577, 11578 and 11579).

Given under my hand and the Seal of the State on 15 October 1991.

By His Excellency's Command,

DAVID SMITH, Minister for Lands.
 GOD SAVE THE QUEEN !

AA105

TRANSFER OF LAND ACT 1893
TRANSFER OF LAND (REVESTMENT)
PROCLAMATION

WESTERN AUSTRALIA
 FRANCIS BURT,
 Governor.
 [L.S.]

} By His Excellency the Honourable Sir Francis
 Theodore Page Burt, Companion of the Order of
 Australia, Knight Commander of the Most Distinguished
 Order of Saint Michael and Saint
 George, Queen's Counsel, Governor of the State
 of Western Australia.

DOLA File: 2183/991.

Under Section 243 of the Transfer of Land Act 1893, I, the Governor acting with the advice and consent of the Executive Council, do hereby revest in Her Majesty as of her former estate, the land being the portion of Pinjarra Lot 238 and being the whole of the land in Certificate of Title Volume 1900 Folio 234 (now part of the land on Land Administration Plan 17703).

Given under my hand and the Seal of the State on 15 October 1991.

By His Excellency's Command,

DAVID SMITH, Minister for Lands.

GOD SAVE THE QUEEN !

ABORIGINAL AFFAIRS

AB201

At a meeting of Executive Council held in the Executive Council Chamber at Perth on the 1st day of October 1991, the following Order in Council was authorised to be issued—

ABORIGINAL HERITAGE ACT 1972

ORDER IN COUNCIL

Whereas it is enacted (*inter alia*) by section 19 of the Aboriginal Heritage Act 1972, that where the Minister recommends that it is in the general interest of the community to do so, the Governor may, by Order in Council, declare that site to be a protected area; And whereas the Minister recommends to the Governor that the ceremonial site Minygunnu, is an Aboriginal site of outstanding importance; Now therefore, His Excellency the Governor acting with the advice and consent of Executive Council and in exercise of the powers conferred by Executive Council and in exercise of the powers conferred by section 19 of the Aboriginal Heritage Act 1972, hereby declares that the area specified in the first column of the Schedule to this order is a protected area for the purpose of the Aboriginal Heritage Act 1972, in relation to the Aboriginal site complex specified in the second column.

L. M. AULD, Clerk of the Council.

Schedule

Column 1

Latitude and Longitude for Minygunnu

18°10'S and 125°35'E.

Specific Location and Dimension

All that portion of land bounded by lines starting from the northernmost northwestern corner of Reserve 23897 and being the intersection of East Longitude 125 degrees 35 minutes 47.52 seconds with South Latitude 18 degrees 10 minutes 58.33 seconds and extending northerly to the intersection of East Longitude 125 degrees 35 minutes 47.75 seconds with South Latitude 18 degrees 10 minutes 48.95 seconds; thence northerly to the intersection of East Longitude 125 degrees 35 minutes 46.10 seconds with South Latitude 18 degrees 10 minutes 42.98 seconds; thence easterly to the intersection of East Longitude 125 degrees 35 minutes 56.68 seconds with South Latitude 18 degrees 10 minutes 40.30 seconds; thence southerly to the intersection of East Longitude 125 degrees 35 minutes 58.58 seconds with South Latitude 18 degrees 10 minutes 48.40 seconds; thence southerly to the intersection of East Longitude 125 degrees 35 minutes 58.38 seconds with South Latitude 18 degrees 10 minutes 56.34 seconds and thence westerly to the starting point.

Area: 15.543 7 hectares.

Column 2

Minygunnu

Ceremonial Site

AB202

At a meeting of Executive Council held in the Executive Council Chamber at Perth on the 1st day of October 1991, the following Order in Council was authorised to be issued—

ABORIGINAL HERITAGE ACT 1972

ORDER IN COUNCIL

Whereas it is enacted (*inter alia*) by section 19 of the Aboriginal Heritage Act 1972, that where the Minister recommends that it is in the general interest of the community to do so, the Governor may, by Order in Council, declare that site to be a protected area; And whereas the Minister recommends to the Governor that the mythological and ceremonial site Munni Munni Hill, is an Aboriginal site of outstanding importance; Now therefore, His Excellency the Governor acting with the advice and consent of Executive Council and in exercise of the powers conferred by Executive Council and in exercise of the powers conferred by section 19 of the Aboriginal Heritage Act 1972, hereby declares that the area specified in the first column of the Schedule to this order is a protected area for the purpose of the Aboriginal Heritage Act 1972, in relation to the Aboriginal site complex specified in the second column.

L. M. AULD, Clerk of the Council.

Schedule

Column 1

Latitude and Longitude for Munni Munni Hill

21°11'S and 116°50'E.

Specific Location and Dimension

All that portion of land bounded by lines starting from the intersection of East Longitude 116 degrees 49 minutes 47.15 seconds with South Latitude 21 degrees 11 minutes 23.89 seconds and extending 96 degrees, 2 500 metres; thence 186 degrees, 650 metres; thence 276 degrees, 2 500 metres and thence 6 degrees, 650 metres to the starting point.

Area: 162.5 hectares.

Column 2

Munni Munni Hill

Mythological and Ceremonial Site

AB203

At a meeting of Executive Council held in the Executive Council Chamber at Perth on the 1st day of October 1991, the following Order in Council was authorised to be issued—

ABORIGINAL HERITAGE ACT 1972

ORDER IN COUNCIL

Whereas it is enacted (*inter alia*) by section 19 of the Aboriginal Heritage Act 1972, that where the Minister recommends that it is in the general interest of the community to do so, the Governor may, by Order in Council, declare that site to be a protected area; And whereas the Minister recommends to the Governor that the ceremonial and mythological site Tjunti-Nja, is an Aboriginal site of outstanding importance; Now therefore, His Excellency the Governor acting with the advice and consent of Executive Council and in exercise of the powers conferred by Executive Council and in exercise of the powers conferred by section 19 of the Aboriginal Heritage Act 1972, hereby declares that the area specified in the first column of the Schedule to this order is a protected area for the purpose of the Aboriginal Heritage Act 1972, in relation to the Aboriginal site complex specified in the second column.

L. M. AULD, Clerk of the Council.

Schedule

Column 1

Latitude and Longitude for Tjunti-Nja

30°59'S and 121°9'E.

Specific Location and Dimension

That portion of land bounded by lines starting at an intersection of East Longitude 121 degrees 9 minutes 7.9 seconds with South Latitude 30 degrees 59 minutes 38.8 seconds and extending 136 degrees, 150 metres then 191 degrees, 110 metres then 211 degrees, 110 metres then 266 degrees, 150 metres then 21 degrees, 343.44 metres to the starting point.

Area: 4.014 1 hectares.

Column 2

Tjunti-Nja

Ceremonial and Mythological Site

AB204

At a meeting of Executive Council held in the Executive Council Chamber at Perth on the 1st day of October 1991, the following Order in Council was authorised to be issued—

ABORIGINAL HERITAGE ACT 1972

ORDER IN COUNCIL

Whereas it is enacted (*inter alia*) by section 19 of the Aboriginal Heritage Act 1972, that where the Minister recommends that it is in the general interest of the community to do so, the Governor may, by Order in Council, declare that site to be a protected area; And whereas the Minister recommends to the Governor that the ceremonial site Woodbrook, is an Aboriginal site of outstanding significance; Now therefore, His Excellency the Governor acting with the advice and consent of Executive Council and in exercise of the powers conferred by Executive Council and in exercise of the powers conferred by section 19 of the Aboriginal Heritage Act 1972, hereby declares that the area specified in the first column of the Schedule to this order is a protected area for the purpose of the Aboriginal Heritage Act 1972, in relation to the Aboriginal site complex specified in the second column.

L. M. AULD, Clerk of the Council.

Schedule

Column 1

Latitude and Longitude for Woodbrook

20°54'S and 117°7'E.

Specific Location and Dimension

All that portion of land bounded by lines starting from the intersection of East Longitude 117 degrees 6 minutes 51.95 seconds with South Latitude 20 degrees 54 minutes 24.96 seconds and extending 22 degrees, 1 060 metres then 96 degrees, 460 metres then 187 degrees 48 minutes 30 seconds, 1 019.4 metres then 276 degrees, 720 metres to the starting point.

Area: 60.117 hectares.

Column 2

Woodbrook

Ceremonial Site

AGRICULTURE

AG301

AERIAL SPRAYING CONTROL ACT 1966

AERIAL SPRAYING CONTROL AMENDMENT REGULATIONS 1991

Made by His Excellency the Governor in Executive Council.

Citation

1. These regulations may be cited as the *Aerial Spraying Control Amendment Regulations 1991*.

Principal regulations

2. In these regulations the *Aerial Spraying Control Regulations** are referred to as the principal regulations.

[* *Published in the Gazette of 11 October 1983 at pp.4137-46.*
For amendments to 24 September 1991 see page 183 of 1990 Index to Legislation of Western Australia.]

Regulation 4 amended

3. Regulation 4 of the principal regulations is amended in subregulation (3) (b) by deleting "\$7.00" and substituting the following —

" \$7.50 "

Regulation 9 amended

4. Regulation 9 of the principal regulations is amended in subregulation (2) (b) by deleting "\$14.00" and substituting the following —

" \$15.00 "

By His Excellency's Command,

L. M. AULD, Clerk of the Council.

AG302

**ARTIFICIAL BREEDING OF STOCK ACT 1965
ARTIFICIAL BREEDING OF STOCK AMENDMENT
REGULATIONS 1991**

Made by His Excellency the Governor in Executive Council.

PART 1 — PRELIMINARY

Citation

1. These regulations may be cited as the *Artificial Breeding of Stock Amendment Regulations 1991*.

PART 2 — ARTIFICIAL BREEDING (CATTLE) REGULATIONS 1978

Regulation 5 amended

2. Regulation 5 of the *Artificial Breeding (Cattle) Regulations 1978** is amended by deleting subregulation (2) and substituting the following subregulation —

" (2) The following fees are payable in respect of the matters listed below —

- (a) for the issue or renewal of a licence for the collection and processing of semen for general sale or use \$196.00
- (b) for the issue or renewal of a licence for storage and sale of semen \$110.00
- (c) for the issue or renewal of a licence for the transplanting of ova and processes of production, handling, fertilization, implantation and storage of ova for general sale or use \$196.00
- (d) for the transfer or variation of a licence \$36.50
- (e) for an application for a certificate of competency —
 - (i) in respect of the class of herdsman — inseminator \$23.50
 - (ii) in respect of any other class \$110.00. "

[* Published in the Gazette of 26 January 1979 at pp.240-258.
For amendments to 24 September 1991 see p.192 of 1990 Index to Legislation of Western Australia.]

PART 3 — ARTIFICIAL BREEDING (GOATS) REGULATIONS 1986**Schedule 2 amended**

3. Schedule 2 to the *Artificial Breeding (Goats) Regulations 1986** is amended —

- (a) in item 1 by deleting “183” and substituting the following —
“ 196 ”;
- (b) in item 2 by deleting “34” and substituting the following —
“ 36.50 ”; and
- (c) by deleting item 3 and substituting the following item —
“ 3. For a certificate of competency —
 - (a) in respect of the class
of herdsman — inseminator . . . \$23.50
 - (b) in respect of any other class . . \$110.00. ”.

[* Published in the Gazette of 14 March 1986 at pp.755-756.
For amendments to 24 September 1991 see page 192 of 1990 Index
to Legislation of Western Australia.]

PART 4 — ARTIFICIAL BREEDING (HORSES) REGULATIONS 1982**Schedule 1 amended**

4. Schedule 1 to the *Artificial Breeding (Horses) Regulations 1982** is amended by deleting “183”, “34” and “103” and substituting the following respectively —

“ 196 ”, “ 36.50 ” and “ 110 ”.

[* Published in the Gazette of 10 September 1982 at pp.3669-3673.
For amendments to 24 September 1991 see p.192 of 1990 Index to
Legislation of Western Australia.]

PART 5 — ARTIFICIAL BREEDING (PIG) REGULATIONS 1984**Regulation 4 amended**

5. Regulation 4 of the *Artificial Breeding (Pig) Regulations 1984** is amended —

- (a) in paragraph (a) by deleting “183” and substituting the following —
“ 196 ”;
- (b) in paragraph (b) by deleting “34” and substituting the following —
“ 36.50 ”; and
- (c) in paragraph (c) —
 - (i) in subparagraph (i) by deleting “22” and substituting the following —
“ 23.50 ”; and
 - (ii) in subparagraph (ii) by deleting “\$103” and substituting the following —
“ \$110 ”.

[* Published in the Gazette of 9 November 1984 at pp.3616-3618.
For amendments to 24 September 1991 see p.192 of 1990 Index to
Legislation of Western Australia.]

PART 6 — ARTIFICIAL BREEDING (SHEEP) REGULATIONS 1983**Regulation 5 amended**

6. Regulation 5 of the *Artificial Breeding (Sheep) Regulations 1983** is amended —

- (a) in paragraph (a) by deleting “183” and substituting the following —
“ 196 ”;
- (b) in paragraph (b) by deleting “34” and substituting the following —
“ 36.50 ”; and
- (c) in paragraph (c) —
 - (i) in subparagraph (i) by deleting “22” and substituting the following —
“ 23.50 ”; and
 - (ii) in subparagraph (ii) by deleting “103” and substituting the following —
“ 110 ”.

[* *Published in the Gazette of 29 April 1983 at pp.1347-1348.*
For amendments to 24 September 1991 see p.192 of 1990 Index to
Legislation of Western Australia.]

By His Excellency's Command,

L. M. AULD, Clerk of the Council.

AG303

STOCK DISEASES (REGULATIONS) ACT 1968**STOCK DISEASES AMENDMENT REGULATIONS 1991**

Made by His Excellency the Governor in Executive Council.

PART 1 — PRELIMINARY**Citation**

1. These regulations may be cited as the *Stock Diseases Amendment Regulations 1991*.

PART 2 — ENZOOTIC DISEASES REGULATIONS 1970**Fourth Schedule repealed and
a Schedule substituted**

2. The Fourth Schedule to the *Enzootic Diseases Regulations 1970** is repealed and the following Schedule is substituted —

“ **FOURTH SCHEDULE**

Scale of Charges for —

- 1. Inspection of Stock Being Imported or Exported
 (Regulations 28 and 31) —

Cattle — \$

For single animal or first
 animal in a consignment 22.50

For each additional animal 1.00

Sheep, Pigs, Goats and Deer —		\$
For single animal or first animal in a consignment	22.50	
For each additional animal	0.05	
Poultry —		
Each consignment of 1-100	5.50	
Each consignment of 101-1 000	8.50	
Each consignment of more than 1 000	17.00	
Medicine fee, per animal —		
Cattle	5.50	
Sheep, goats, deer, pigs	1.00	
Minimum charge	6.00	
Hire of washdown facility, per hour or part	10.50	
2. Vaccinations and Biological Tests carried out on Properties (regulation 28) —		
Vaccination —		
For single animal or first animal in a consignment	12.00	
For each additional animal	1.80	
Tuberculin Test —		
For each animal in a consignment	1.80	
Minimum charge	24.50	
Biological Tests (collection of specimens) —		
For single animal or first animal in a consignment	12.00	
For each additional animal	1.00	
3. Kimberley Cattle Tick (Regulation 42) —		
For dipping/spraying per animal	1.30	
For supervision of dipping/spraying per animal	0.40	
Minimum charge (dipping/spraying or supervision)	7.50	
4. Pullorum Testing Charges (Regulation 110) —		
For 1 000 birds or less per flock	263.00	

5. Scale of Charges for Hatchery and Breeding Flock Licences (Regulations 106 and 108) — \$

For hatchery licence —

up to 20 000 egg capacity	24.50
over 20 000 and up to 30 000 egg capacity	31.00
over 30 000 and up to 40 000 egg capacity	36.50
over 40 000 egg capacity	43.00

For breeding flock licences 36.50 ”.

[* Reprinted in the Gazette of 7 April 1989 at pp.945-1012. For amendments to 24 September 1991 see pp.374-5 of 1990 Index to Legislation of Western Australia.]

PART 3 — EXOTIC DISEASES (GENERAL) REGULATIONS

Regulation 13E amended

3. Regulation 13E of the *Exotic Diseases (General) Regulations** is amended —

- (a) in subregulation (4) by deleting “\$69” and substituting the following —
“ \$74 ”; and
- (b) in subregulation (7) by deleting “\$69” and substituting the following —
“ \$74 ”.

[* Published in the Gazette of 24 June 1970 at pp.1824-1829. For amendments to 24 September 1991 see p.375 of 1990 Index to Legislation of Western Australia.]

By His Excellency's Command,

L. M. AULD, Clerk of the Council.

AG304

PLANT DISEASES ACT 1914

PLANT DISEASES AMENDMENT REGULATIONS (NO. 2) 1991

Made by His Excellency the Governor in Executive Council.

Citation

1. These regulations may be cited as the *Plant Diseases Amendment Regulations (No. 2) 1991*.

**Schedule 2 repealed and
a Schedule substituted**

2. Schedule 2 to the *Plant Diseases Regulations 1989** is repealed and the following Schedule is substituted —

“

SCHEDULE 2

(Reg. 9)

FEES

Column 1	Column 2	Column 3
1.	For inspection (including documentary proof of compliance with import conditions), fumigation or treatment of potential carrier within 15 km of an inspection point —	\$
(a)	normal hours —	
	for every 15 minutes or part thereof	6.00
(b)	overtime contiguous with normal hours —	
	for every 15 minutes or part thereof	8.50
(c)	call-out —	
	first 2 hours (minimum)	69.50
	thereafter for every 15 minutes or part thereof	8.50
2.	For services provided beyond 15 km from an inspection point —	
(a)	travel time beyond 15 km from an inspection point —	
	normal hours for every 15 minutes or part thereof	6.00
	outside normal hours for every 15 minutes or part thereof	8.50
(b)	vehicle use beyond 15 km from an inspection point —	
	per km in each direction	0.20

”.

[* *Published in the Gazette of 30 June 1989 at pp.1980-1993.
For amendments to 24 September 1991 see p.334 of 1990 Index to
Legislation of Western Australia.*]

AG305

VETERINARY PREPARATIONS AND ANIMAL FEEDING STUFFS
ACT 1976

VETERINARY PREPARATIONS AND ANIMAL
FEEDING STUFFS AMENDMENT REGULATIONS (NO. 3) 1991

Made by His Excellency the Governor in Executive Council.

Citation

1. These regulations may be cited as the *Veterinary Preparations and Animal Feeding Stuffs Amendment Regulations (No. 3) 1991*.

Regulation 5 amended

2. Regulation 5 of the *Veterinary Preparations and Animal Feeding Stuffs Regulations** is amended by deleting "227.00", "70.00" and "22.00" and substituting the following respectively -

" 243.00 ", " 75.00 " and " 23.50 ".

[* Published in the Gazette of 15 July 1977 at pp.2270-77.
For amendments to 24 September 1991 see p.388 of 1990 Index to
Legislation of Western Australia and Gazettes of 9 August and 13
September 1991.]

By His Excellency's Command,

L. M. AULD, Clerk of the Council.

AG306

STOCK (BRANDS AND MOVEMENT) ACT 1970

STOCK (BRANDS AND MOVEMENT) AMENDMENT
REGULATIONS 1991

Made by His Excellency the Governor in Executive Council.

Citation

1. These regulations may be cited as the *Stock (Brands and Movement) Amendment Regulations 1991*.

Principal regulations

2. In these regulations the *Stock (Brands and Movement) Regulations 1972** are referred to as the principal regulations.

[* Published in the Gazette of 30 June 1972 at pp.2205-12.
For amendments to 24 September 1991 see pp.373-4 of 1990 Index
to Legislation of Western Australia.]

Schedule 1 amended

3. Schedule 1 to the principal regulations is amended —

- (a) in Form No. 2 by deleting "\$29" and substituting the following —
" \$31 "; and
- (b) in Form No. 4 by deleting "\$24" and substituting the following —
" \$25 ".

**Schedule 2 repealed and
a Schedule substituted**

4. Schedule 2 to the principal regulations is repealed and the following Schedule is substituted —

“

SCHEDULE 2

Item	Reg.	Service	Fee \$	
1.	13	Information concerning a registered brand —		
		(a) a single brand	no charge	
		(b) 2 — 200 brands —		
		(i) first 10 pages	9.50	
		(ii) more than 10 pages	19.00	
		(c) 201 — 1 500 brands —		
		(i) first 200 pages	19.00	
		(ii) more than 200 pages	98.50	
		(d) more than 1 500 brands	98.50	
2.	14 (2)	Application to register a brand	31.00	
3.	16	Provision of a duplicate certificate	10.00	
4.	17 (2)	Application to transfer a registered brand	25.00	
5.	18 (2)	Application to re-register a cancelled brand	10.00	”.

By His Excellency's Command,

L. M. AULD, Clerk of the Council.

AG307

FERTILIZERS ACT 1977

FERTILIZERS AMENDMENT REGULATIONS (NO. 2) 1991

Made by His Excellency the Governor in Executive Council.

Citation

1. These regulations may be cited as the *Fertilizers Amendment Regulations (No. 2) 1991*.

**First Schedule repealed and
a Schedule substituted**

2. The First Schedule to the *Fertilizers Regulations 1978** is repealed and the following Schedule is substituted —

“

FIRST SCHEDULE

Application for the registration of a fertilizer 87.00 \$

Application for the renewal of the registration
of a fertilizer 87.00

For a copy of the register for more than one fertilizer 19.50 ”.

[* *Published in the Gazette of 15 September 1978 at pp.3436-42.
For amendments to 24 September 1991 see page 235 of 1990 Index
to Legislation of Western Australia and the Gazette of 9 August
1991.*]

By His Excellency's Command,

L. M. AULD, Clerk of the Council.

AG308

BEEKEEPERS ACT 1963

BEEKEEPERS AMENDMENT REGULATIONS (NO. 2) 1991

Made by His Excellency the Governor in Executive Council.

Citation

1. These regulations may be cited as the *Beekeepers Amendment Regulations (No. 2) 1991*.

Principal regulations

2. In these regulations the *Beekeepers Regulations 1963** are referred to as the principal regulations.

[* *Published in the Gazette of 16 December 1963 at pp.3897-3906.
For amendments to 24 September 1991 see 1990 Index to
Legislation of Western Australia at p.194 and Gazette of
25 January 1991.*]

Second Schedule amended

3. The Second Schedule to the principal regulations is amended —

(a) in Form No. 1 —

- (i) by deleting “Fee for registration as a Beekeeper — \$9.00”
and substituting the following —

“ The prescribed fee for registration as a
Beekeeper ”;

and

- (ii) by deleting "\$9.00." and substituting the following —

" as prescribed in the Third Schedule to the regulations. ";

and

- (b) in Form No. 3 —

- (i) by deleting "\$3.50" where it first occurs; and

- (ii) by deleting "of \$3.50" and substituting the following —

" as prescribed in the Third Schedule to the regulations. ".

**Third Schedule repealed
and a Schedule substituted**

3. The Third Schedule to the principal regulations is repealed and the following Schedule substituted —

"

THIRD SCHEDULE

1. Application for the registration or renewal of the registration of a beekeeper —

	\$
for one to 10 hives	10.00
for 11 to 50 hives	25.00
for 51 or more hives	50.00
2. Application for a registered brand 3.75 "

By His Excellency's Command,

L. M. AULD, Clerk of the Council.

AG309

FRUIT GROWING INDUSTRY (TRUST FUND) ACT 1941

**FRUIT GROWING INDUSTRY (TRUST FUND) AMENDMENT
REGULATIONS 1991**

Made by His Excellency the Governor in Executive Council.

Citation

1. These regulations may be cited as the *Fruit Growing Industry (Trust Fund) Amendment Regulations 1991*.

Commencement

2. These regulations shall come into operation on the day on which they are published in the *Government Gazette*.

Principal regulations

3. In these regulations the *Fruit Growing Industry (Trust Fund) Regulations** are referred to as the principal regulations.

[* *Published in the Gazette of 2 February 1965.*
For subsequent amendments to 20 September 1991 see 1990 Index to Legislation of Western Australia p. 252.]

Regulation 2 amended

4. Regulation 2 of the principal regulations is amended by repealing paragraph (c) and substituting the following paragraph —

“ (c) A travelling allowance in respect of the distance travelled for attendance at a meeting of the Committee at the same rate as is payable to an officer of the Public Service of the State. ”.

Regulation 4 inserted

5. After regulation 3 of the principal regulations the following regulations are inserted —

Time for payment of contribution

- “ 4. (1) Subject to these regulations a dealer who purchases or receives fruit from a grower shall remit by cheque payable to the Committee the amount of all contributions deducted by the dealer pursuant to section 17 (7) of the Act in respect of the fruit purchased or received by the dealer.
- (2) The remittance referred to in subregulation (1) shall be made to the Committee —
- (a) where only one payment is made to the grower in relation to the fruit received — within 28 days of the end of the month in which the payment is made;

- (b) where payment is made to the grower in relation to the fruit received by an advance payment followed by further payments — within 28 days of the end of the month in which the final payment is made.

(3) Where a person —

- (a) is a dealer by virtue of paragraph (c) of the definition of dealer in section 3 of the Act; and
- (b) the amount of contributions payable under the Act in relation to the fruit sold by that person is not deducted by another dealer,

the person shall remit by cheque payable to the Committee the amount of all contributions payable in respect of the fruit so sold.

(4) The remittance referred to in subregulation (3) shall be made to the Committee within 28 days of the end of the month in which payment is received for the fruit sold by the person referred to in that subregulation.

(5) A person who is a dealer by virtue of paragraph (d) of the definition of "Dealer" in section 3 of the Act shall remit by cheque payable to the Committee the amount of all contributions payable in respect of the fruit sold by that person within a period of 28 days of the end of the month in which the fruit is sold.

Returns to be made

5. (1) A dealer shall forward any remittance referred to in regulation 4 to the Committee together with a return relating to that remittance in the form of Form 1 or Form 2 (whichever applies) in the Schedule.

(2) A dealer shall retain a copy of every return made under this regulation for a period of not less than 12 months.

(3) Where a person is a dealer in more than one of the capacities of dealer under the definition of "Dealer" in section 3 of the Act a return shall be made under this regulation in relation to each such capacity.

False statements prohibited

6. A person shall not in a return made under these regulations make a statement that is false in a material particular.

”.

Schedule repealed and substituted

7. The Schedule to the principal regulations is repealed and the following Schedule substituted —

SCHEDULE

FORM 1

(Reg. 5 (1))

FRUIT GROWING INDUSTRY (TRUST FUND) ACT 1941

No. _____

Name of Dealer _____

Address _____

Statement for the month of _____

Pack sizes	Trays	22 litre	36 litre	Bins (20 x 36 l.)	Totals
<i>Pome fruit</i>					
Apples (rate)					
No. of packs					
Levy payable					
Pears (rate)					
No. of packs					
Levy payable					
Nashi (rate)					
No. of packs					
Levy payable					
<i>Citrus — including Commonwealth (DPIE) lemons</i>					
Oranges (rate)					
No. of packs					
Levy payable					
Lemons (rate)					
No. of packs					
Levy payable					
Mandarins (rate)					
No. of packs					
Levy payable					
Grapefruit (rate)					
No. of packs					
Levy payable					
Other citrus (rate)					
No. of packs					
Levy payable					
<i>Stone fruit</i>					
Apricots (rate)					
No. of packs					
Levy payable					
Cherries (rate)					
No. of packs					
Levy payable					
Loquats (rate)					
No. of packs					
Levy payable					
Nectarines (rate)					
No. of packs					
Levy payable					
Peaches (rate)					
No. of packs					
Levy payable					
Plums (rate)					
No. of packs					
Levy payable					
<i>Total levies payable</i>					

The original of this return, together with remittance to cover the monthly total of the levy, must be forwarded within twenty eight (28) days of the end of the month to the Accountant, Department of Agriculture, Baron-Hay Court, South Perth, W.A. 6151

I certify that this return is a true and accurate statement for the month of _____

Name (Print) _____

Signature _____

Date _____

FORM 2

(Reg.5 (1))

FRUIT GROWING INDUSTRY (TRUST FUND) ACT 1941

Name of processor _____

Address _____

Postcode _____

Statement of fruit purchased for processing for the month of _____

Fruit	Tonnes	Levy rate/tonne	Total
Apples		\$	
Pears		\$	
Oranges†		\$	
Lemons†		\$	
Grapefruit†		\$	
Apricots		\$	
Peaches		\$	
Plums		\$	
Other††			
Grand total			

† Includes \$ per tonne Commonwealth (DPIE) citrus levy.

†† Apples and stone fruit levy rate \$ per tonne; citrus levy rate \$ per tonne

The original of this return, together with remittance to cover the monthly total of the levy, must be forwarded within twenty eight (28) days of the end of the month to the Accountant, Department of Agriculture, Baron-Hay Court, South Perth, W.A. 6151

I certify that this return is a true and accurate record of fruit bought and sold for the month of _____

Name (Print) _____ Signature _____ Date _____

Enquiries to:

Secretary

Fruit Growing Industry Trust Fund Committee

OFFICE USE ONLY

Receipt No. _____ Date _____

By His Excellency's Command,

L. M. AULD, Clerk of the Council.

AG310

SOIL AND LAND CONSERVATION ACT 1945

SOIL AND LAND CONSERVATION (WARNBRO LAND CONSERVATION DISTRICT) AMENDMENT ORDER 1991

Made by His Excellency the Governor in Executive Council under section 23 (2d) of the *Soil and Land Conservation Act 1945* and on the recommendation of the Minister for Agriculture.

Citation

1. This order may be cited as the *Soil and Land Conservation (Warnbro Land Conservation District) Amendment Order 1991*.

Principal Order

2. In this order the *Soil and Land Conservation (Warnbro Land Conservation District) Order 1985* is referred to as the principal order.

[*Published in the Gazette on 23 June 1989 at pp 1854-55].

Clause 5 amended

3. Clause 5 of the principal order is amended in subclause (1)—
 - (a) by inserting after “for Soil” the following—
“ and Land ”; and
 - (b) by deleting “10” and substituting the following—
“ 11 ”; and
 - (c) in paragraph (c) by deleting “7” and substituting the following—
“ 8 ”.

By His Excellency's Command,

L. M. AULD, Clerk of the Council.

AG311

SOIL AND LAND CONSERVATION ACT 1945

SOIL AND LAND CONSERVATION (NORTH EASTERN GOLDFIELDS LAND CONSERVATION DISTRICT) AMENDMENT ORDER 1991

Made by His Excellency the Governor in Executive Council under section 23 (2d) of the *Soil and Land Conservation Act 1945* and on the recommendation of the Minister for Agriculture.

Citation

1. This order may be cited as the *Soil and Land Conservation (North Eastern Goldfields Land Conservation District) Amendment Order 1991*.

Principal Order

2. In this order the *Soil and Land Conservation (North Eastern Goldfields Land Conservation District) Order 1985* is referred to as the principal order.

[*Published in the Gazette on September 20, 1985 at pp. 3787-88 and amended in the Gazette of June 28, 1991 at pp. 3107-09.]

Clause 6 amended

3. Clause 6 of the principal order is amended in subclause (1)—
 - (a) by deleting “15” and substituting the following—
“ 16 ”; and
 - (b) in paragraph (f) by deleting “8” and substituting the following—
“ 9 ”.

By His Excellency's Command,

L. M. AULD, Clerk of the Council.

AG312

AGRICULTURE AND RELATED RESOURCES PROTECTION ACT 1976

AGRICULTURE AND RELATED RESOURCES (DECLARED PLANTS
AND RESTRICTED ANIMALS) AMENDMENT REGULATIONS 1991

Made by His Excellency the Governor in Executive Council.

Citation

1. These regulations may be cited as the *Agriculture and Related Resources (Declared Plants and Restricted Animals) Amendment Regulations 1991*.

Principal regulations

2. In these regulations the *Agriculture and Related Resources (Declared Plants and Restricted Animals) Regulations 1982** are referred to as the principal regulations.

[* *Published in the Gazette of 29 October 1982 at pp.4357-4361.*
For amendments to 24 September 1991 see 1990 Index to
Legislation of Western Australia, p.184.]

Regulation 5 amended

3. Regulation 5 (2) (b) (iii) of the principal regulations is amended by deleting "or goats" and substituting the following —

" , goats or other restricted animals (if appropriate) ".

Regulation 6 amended

4. Regulation 6 (2) of the principal regulations is amended by deleting "the length of wool on any part of the body of a sheep or hair on any part of the body of a goat" and substituting the following —

" the length of wool or hair on any part of the body of a sheep, goat
or other restricted animal ".

Schedule amended

5. The Schedule to the principal regulations is amended Form No. 1 —

- (a) under the heading "REVERSE OF FORM 1: Schedule." by deleting "The sheep or goats" and substituting the following —

" The sheep, goats or other restricted animals ";

and

- (b) under the heading "NOTICE." by deleting "Sheep with wool length or goats with hair length" and substituting the following —

" Sheep, goats or other restricted animals with wool or hair length "

By His Excellency's Command,

L. M. AULD, Clerk of the Council.

AG313

AGRICULTURE AND RELATED RESOURCES PROTECTION ACT 1976

AGRICULTURE AND RELATED RESOURCES PROTECTION
(FENCING) AMENDMENT REGULATIONS 1991

Made by His Excellency the Governor in Executive Council.

Citation

1. These regulations may be cited as the *Agriculture and Related Resources Protection (Fencing) Amendment Regulations 1991*.

Schedule amended

2. The Schedule to the *Agriculture and Related Resources Protection (Fencing) Regulations 1985** is amended —

- (a) by deleting item 1 and substituting the following item —

" 1. Deer Proof Fence [reg 13]

A fence of a galvanised fabricated type approved by the Protection Board with line wire and vertical dropper wire spacing as approved. The fence shall be strained and attached to posts in accordance with the manufacturer's specifications. The bottom line wire shall be fixed no more than 50 millimetres above the ground.

The overall height of the fence shall be 2 metres from ground level to the top. Ground level is the highest ground within 3 metres inside the fence.

Strainer posts and assemblies shall be —

- (a) of steel, hardwood or treated timber of appropriate diameter; and
- (b) sunk to a depth, and constructed, in accordance with the netting manufacturer's straining specifications.

Line posts shall be sunk into the ground to a suitable depth at intervals up to 20 metres, depending on the terrain.

The bottom line wire shall be held in place by pegs securely anchored in the ground where necessary. Pegs are to be made of steel, hardwood or treated timber.

Where there is danger of the soil being washed or blown away from the fence line, both sides of the fence shall be protected by a continuous line of stones or other appropriate material.

The fence line shall be kept sufficiently clear so that there is no danger of falling timber damaging the fence. ”;

and

- (b) in item 2 by deleting “cleared” and substituting the following —
“ kept sufficiently clear ”.

[* *Published in the Gazette of 8 November 1985 at pp.4297-4300.*
For amendments to 20 September 1991 see 1990 Index to
Legislation of Western Australia, p.184.]

By His Excellency's Command,

L. M. AULD, Clerk of the Council.

AG314

SKELETON WEED AND RESISTANT GRAIN INSECTS (ERADICATION FUNDS) ACT 1974

**SKELETON WEED AND RESISTANT GRAIN INSECTS
(ERADICATION FUNDS) (CONTRIBUTION) ORDER 1991**

Made by His Excellency the Governor in Executive Council, on the recommendation of the Minister, under section 9 (3a) of the Act.

Citation

1. This Order may be cited as the *Skeleton Weed and Resistant Grain Insects (Eradication Funds) (Contribution) Order 1991*.

Contribution for 1991-1992 crop year

2. For the purpose of section 9 (3a) of the Act, the contribution payable under section 9 (2a) of the Act to the Skeleton Weed Eradication Fund for the crop year 1991-1992 shall be calculated at the rate of 12 cents per tonne delivered by the grower.

By His Excellency's Command,

L. M. AULD, Clerk of the Council.

AG401

MARKETING OF EGGS ACT 1945

Department of Agriculture,
South Perth, 18 October 1991.

Ref: 1290/89.

I, the undersigned Minister for Agriculture, being the Minister charged with the administration of the Marketing of Eggs Act 1945, under power conferred on me by section 34 (2) of the Act hereby appoint Saturday, 3 July 1993 as the last day of the 1993 financial year.

ERNIE BRIDGE, Minister for Agriculture.

AG402

SOIL AND LAND CONSERVATION ACT 1945**NOTICE OF APPOINTMENT**

Pursuant to Section 23 (2b) (c) of the Soil and Land Conservation Act 1945, on the nomination of the Western Australian Farmer's Federation, the following persons are appointed members of the District Committee for the West Koojan-Gillingarra Land Conservation District, which Committee was established by an Order in Council, published in the *Government Gazette* of 7 August 1987, and amended in the *Gazette* of 28 June 1991, the appointment being for a term ceasing on 5 May 1994:

John Henry Longman of Moora
Norman Keith McPherson of Koojan.

ERNIE BRIDGE, Minister for Agriculture.

AG403

SOIL AND LAND CONSERVATION ACT 1945**NOTICE OF APPOINTMENT**

PURSUANT to Section 23 (2b) (b) of the Soil and Land Conservation Act, on the nomination of the Shire of Wongan-Ballidu, Norman Robin Alexander Smith of Wongan Hills is appointed a member of the District Committee for the Ninan Land Conservation District, which Committee was established by an Order in Council, published in the *Government Gazette* of 26 July 1991, the appointment being for a period ceasing on 5 September 1994.

ERNIE BRIDGE, Minister for Agriculture.

BUSH FIRES BOARD

BU401

BUSH FIRES ACT 1954

Suspension of Section 25

Bush Fires Board,
Perth.

Correspondence No. 108.

It is hereby notified that I, Graham Edwards administering the Bush Fires Act 1954, hereby revoke all previous orders under section 25B of the said Act with relation to the Dalwallinu Rubbish Disposal Site situated on Melbourne Location 2025 and pursuant to the powers contained in section 25B of the said Act, approve the suspension of the operations of section 25 that relate to a fire to be lit, or which is lit, for the purpose of destroying garden refuse or rubbish or any like purpose during the declared Prohibited and Restricted Burning Times on land set aside for the purpose in the Municipal District of the Shire of Dalwallinu. This notice shall have effect until revoked and is issued subject to the following specified conditions.

Rubbish Disposal Site Situated on Melbourne Location 2025 at Dalwallinu

Specified Conditions

1. A wire fence being at least two metres in height to be erected so as to completely surround the perimeter of the rubbish disposal site being portion of Melbourne Location 2025, apart from a vehicle access on the north west corner.
2. A sign warning of the prohibition of unauthorised lighting of fires to be erected at the site.
3. All dumping of rubbish to be confined to the pit that Council have provided for the purpose and that a sign be maintained at the site to inform the public that dumping in any other area is prohibited.
4. All dispersed rubbish to be returned to the excavation to prevent build up and prior to lighting of each fire in the pit.
5. Fires only to be lit by the Shire Council's Rubbish collecting contractors or such person as specifically authorised to do so by the Shire Clerk.
6. Authorised fires only to be lit between the hours of 4 pm and 6pm and the authorised person to remain on the site until the fire is safe.
7. All bush and grass of a flammable nature to be removed from the site prior to the first fire being lit.
8. All rubbish to be pushed into the pit mentioned in (3) above at regular intervals to prevent build-up.
9. No fires to be lit on land subject to the suspension on a day for which the fire danger forecast as issued by the Bureau of Meteorology in Perth in respect to the locality is "Extreme" or "Very High".

GRAHAM EDWARDS, Minister for Emergency Services.

CONSUMER AFFAIRS

CN301

RETAIL TRADING HOURS ACT 1987

RETAIL TRADING HOURS EXEMPTION ORDER (No. 50) 1991

Made by the Minister for Consumer Affairs under section 5.

Citation

1. This Order may be cited as the *Retail Trading Hours Exemption Order (No. 50) 1991*.

Extended Trading Hours

2. Section 12 of the *Retail Trading Hours Act 1987* does not apply to the general retail shops specified in Column 1 of the Schedule on the day and during the hours specified in Column 2 of the Schedule.

Schedule

Column 1 General Retail Shops	Column 2 Days and Hours of Exemption
All general retail shops in the town of Narrogin.	Wednesday, 18th December, 1991 between the hours of 6.00 pm and 9.30 pm.

YVONNE HENDERSON, Minister for Consumer Affairs.

CN302

RETAIL TRADING HOURS ACT 1987**RETAIL TRADING HOURS (CITY OF BUNBURY) AMENDMENT ORDER
(No. 1) 1991**

Made by the Minister for Consumer Affairs under section 13 of the Act.

Citation

1. This Order may be cited as the *Retail Trading Hours (City of Bunbury) Amendment Order (No. 1) 1991*.

Amendment

2. The *Retail Trading Hours (City of Bunbury) Order 1988* (published in the *Gazette* of 2 September, 1988 at p. 3462) is amended by deleting—

“other than the Saturdays falling on 24 November, 1, 8, 15, 22, 29 December, 1990; 5, 12, 19, 26 January, 1991 and 30 March, 1991”.

and inserting the following—

“other than the Saturdays falling on 23 and 30 November, 1991; 7, 14, 21, 28 December, 1991; 4, 11, 18, 25 January, 1992 and 18 April, 1992.”.

YVONNE HENDERSON, Minister for Consumer Affairs.

CN303

RETAIL TRADING HOURS ACT 1987**RETAIL TRADING HOURS EXEMPTION ORDER (No. 48) 1991**

Made by the Minister for Consumer Affairs under section 5.

Citation

1. This Order may be cited as the *Retail Trading Hours Exemption Order (No. 48) 1991*.

Extended Trading Hours

2. Section 12 of the *Retail Trading Hours Act* does not apply to the general retail shops specified in Column 1 of the Schedule during the periods specified opposite and corresponding to those general retail shops in Column 2 of the Schedule.

Schedule

General Retail Shops	Periods
All general retail shops in the City of Bunbury.	Monday, 23rd December, 1991 between the hours of 6.00 pm and 9.00 pm.

YVONNE HENDERSON, Minister for Consumer Affairs.

CN401

SUNDAY ENTERTAINMENTS ACT 1979**NOTICE**

I, Yvonne Henderson, Minister for Consumer Affairs, acting pursuant to section 3 (2) of the Sunday Entertainments Act 1979 do hereby declare that the provisions of section 3 (1) of the Act shall not apply to a race meeting to be held by the Laverton Race Club at Laverton on Sunday, 27 October 1991.

YVONNE HENDERSON, Minister for Consumer Affairs.

CORPORATE AFFAIRS

CO401

COMPANIES (CO-OPERATIVE) ACT 1943-1982

(Section 296 Subsection (3))

Notice is hereby given that at the expiration of three months from the date hereof the name of the undermentioned Co-operative Companies will, unless cause is shown to the contrary, be struck off the register and the said Co-operative Companies will be dissolved.

C0789299K Apollo Transport Co-operative Limited
C0772814R Kadee (Aboriginal) Co-operative Ltd
C0170014X The Pithara Farmers Co-operative Co Ltd
C0711270P Manjimup Canning Co-operative Co Ltd
C0760358H Norsub Co-operative Limited
C0760423T Pilbara Co-operative Limited
C0350065V Yuna Farmers' Co-operative Co Limited
C0761901S West Australian Nut Supplies Co-operative Ltd

Dated the Thirteenth October 1991.

R. P. NEAL, Assistant Director,
Office of State Corporate Affairs.

CROWN LAW

CW401

JUSTICES ACT 1902

It is hereby notified for public information that His Excellency the Governor in Executive Council has approved of the following appointments to the Commission of the Peace for the State of Western Australia.

Maureen Mary Bakker of 23 Whitewood Street, Greenwood and 1 St. George's Terrace, Perth.

Barbara May Baughan of 39 Vernon Street, Collie.

Heather Dawn Kelly of 25 Jersey Street, Jolimont and 349 Cambridge Street, Wembley.

Joan Ellen Kent of 2 Atkinson Street, Northam and 33 Wellington Street, Northam.

Approved of the following appointment to the Commission of the Peace for the Collier Magisterial District.

Brian Allan Best of 32 Gleddon Drive, Leinster and Leinster Nickel Operation, Leinster.

D. G. DOIG, Under Secretary for Law.

FISHERIES

FI301

FISHERIES ACT 1905**BREMER BAY PURSE SEINE LIMITED ENTRY FISHERY
AMENDMENT NOTICE 1991**

Notice No. 514

FD 194/91.

Made by the Minister under section 32.

Citation

1. This notice may be cited as the *Bremer Bay Purse Seine Limited Entry Fishery Amendment Notice 1991*.

Principal Notice

2. In this notice the *Bremer Bay Purse Seine Limited Entry Fishery 1991 Notice No. 484** is referred to as the principal notice.

Clause 11A inserted

3. After clause 11 of the principal notice the following clause is inserted—

Catch and disposal records

- " 11A. The person in charge of a boat authorised to operate in the Fishery shall, whenever small pelagic fish are taken—
- (a) complete, in triplicate, details of any small pelagic fish landed ashore in part A of the pilchard catch and disposal record book provided by the Fisheries Department;
 - (b) complete the catch and disposal record within 30 minutes of landing ashore any small pelagic fish and shall not allow any such fish to be removed from the place of landing unless the catch and disposal record is completed;
 - (c) cause the original copy of the completed catch and disposal record to accompany any small pelagic fish taken under the authority of the licence from the point of landing to the processor specified on the said record;
 - (d) forward the duplicate copy of the completed catch and disposal record to the Fisheries Department office at Albany within 24 hours of landing ashore any small pelagic fish;
 - (e) retain the triplicate copy of the completed catch and disposal record in the book provided by the Fisheries Department and produce such records to an Inspector upon demand;
 - (f) retain all three copies of any cancelled, spoilt, or unused catch and disposal records in the book provided by the Fisheries Department and produce such records to an Inspector upon demand; and
 - (g) not deliver or cause to be delivered any small pelagic fish for the purpose of sale to any processor or premises other than the processor specified on the completed catch and disposal record. "

[*Published in the Gazette of 28 March 1991, pp. 1337-41.]

Dated this 10th day of October, 1991.

G. J. GALLOP, Acting Minister for Fisheries.

FI302

FISHERIES ACT 1905

**ALBANY PURSE SEINE LIMITED ENTRY FISHERY
AMENDMENT NOTICE 1991**

Notice No. 513

FD 193/91.

Made by the Minister under section 32.

Citation

1. This notice may be cited as the *Albany Purse Seine Limited Entry Fishery Amendment Notice 1991*.

Principal Notice

2. In this notice the *Albany Purse Seine Limited Entry Fishery Notice 1991 No. 483** is referred to as the principal notice.

Clause 11A inserted

3. After clause 11 of the principal notice the following clause is inserted—

Catch and disposal records

- " 11A. The person in charge of a boat authorised to operate in the Fishery shall, whenever small pelagic fish are taken—
- (a) complete, in triplicate, details of any small pelagic fish landed ashore in part A of the pilchard catch and disposal record book provided by the Fisheries Department;
 - (b) complete the catch and disposal record within 30 minutes of landing ashore any small pelagic fish and shall not allow any such fish to be removed from the place of landing unless the catch and disposal record is completed;
 - (c) cause the original copy of the completed catch and disposal record to accompany any small pelagic fish taken under the authority of the licence from the point of landing to the processor specified on the said record;

- (d) forward the duplicate copy of the completed catch and disposal record to the Fisheries Department office at Albany within 24 hours of landing ashore any small pelagic fish;
- (e) retain the triplicate copy of the completed catch and disposal record in the book provided by the Fisheries Department and produce such records to an Inspector upon demand;
- (f) retain all three copies of any cancelled, spoilt, or unused catch and disposal records in the book provided by the Fisheries Department and produce such records to an Inspector upon demand; and
- (g) not deliver or cause to be delivered any small pelagic fish for the purpose of sale to any processor or premises other than the processor specified on the completed catch and disposal record. ”.

[*Published in the Gazette of 28 March 1991, pp. 1334-37.]

Dated this 10th day of October, 1991.

G. J. GALLOP, Acting Minister for Fisheries.

HEALTH

HE301

POISONS ACT 1964

POISONS (SCHEDULED SUBSTANCES) AMENDMENT ORDER (NO. 3) 1991

Made by His Excellency the Governor in Executive Council under Section 21.

Citation

1. This order may be cited as the *Poisons (Scheduled Substances) Amendment Order (No. 3) 1991*.

Commencement

2. This order shall come into operation on the day that it is published in the *Government Gazette*.

Appendix A amended

3. Appendix A to the *Poisons Act 1964** is amended —
 - (a) in the First Schedule in the list of exempted products by inserting after the item “Pigments when immobilised in a polymer.” the following —

“ SEEDS treated with seed protectants other than captan. ”;
 - (b) in the Second Schedule —
 - (i) in the item commencing “ASPIRIN” —
 - (A) by deleting paragraph (b) (ii) and substituting the following subparagraph —

“ (ii) is labelled with the warning statement —

WARNING — THIS MEDICATION
MAY BE DANGEROUS WHEN
USED IN LARGE AMOUNTS OR
FOR A LONG PERIOD; or

CAUTION — THIS PREPARATION IS FOR THE RELIEF OF MINOR AND TEMPORARY AILMENTS AND SHOULD BE USED STRICTLY AS DIRECTED. PROLONGED USE WITHOUT MEDICAL SUPERVISION COULD BE HARMFUL; and

”;

- (B) in paragraph (b) (iii) by deleting “warning statements 37 and 38 of Appendix F of the Standard for the Uniform Scheduling of Drugs and Poisons; or” and substituting the following —

“ the warning statements —

CONSULT A DOCTOR BEFORE GIVING THIS MEDICATION TO CHILDREN OR TEENAGERS WITH CHICKEN POX, INFLUENZA OR FEVER; and

CAUTION — DO NOT GIVE TO CHILDREN UNDER 2 YEARS OF AGE EXCEPT ON DOCTOR'S ADVICE; or

”;

- (C) in paragraph (c) (iii) by deleting “warning statement 34 or 35 of Appendix F of the Standard for the Uniform Scheduling of Drugs and Poisons; and” and substituting the following —

“ the warning statement —

WARNING — THIS MEDICATION MAY BE DANGEROUS WHEN USED IN LARGE AMOUNTS OR FOR A LONG PERIOD; or

CAUTION — THIS PREPARATION IS FOR THE RELIEF OF MINOR AND TEMPORARY AILMENTS AND SHOULD BE USED STRICTLY AS DIRECTED. PROLONGED USE WITHOUT MEDICAL SUPERVISION COULD BE HARMFUL; and

”; and

- (D) in paragraph (c) (iv) by deleting “warning statements 37 and 38 of Appendix F of the Standard for the Uniform Scheduling of Drugs and Poisons.” and substituting the following —

“ the warning statements —

CONSULT A DOCTOR BEFORE GIVING THIS MEDICATION TO CHILDREN OR TEENAGERS WITH CHICKEN POX, INFLUENZA OR FEVER; and

CAUTION — DO NOT GIVE TO CHILDREN UNDER 2 YEARS OF AGE EXCEPT ON DOCTOR'S ADVICE.

”;

- (ii) in the item commencing “BELLADONNA” deleting “, calculated as hyoscyamine”;
- (iii) in the item commencing “BROMPHENIRAMINE” by deleting “indicating a dosage”;
- (iv) by deleting the item commencing “BUCLIZINE”;
- (v) in the item commencing “CHLORPHENIRAMINE” by deleting “indicating a dosage”;

- (vi) by inserting after the item "CLIOQUINOL" the following item —

" CLOTRIMAZOLE for human use in topical preparations containing 1 per cent or less of clotrimazole, for the treatment of fungal infections of the skin. ";

- (vii) in the item commencing "CODEINE" in paragraph (a) (iii) by deleting "substances —" and substituting the following —

" substances other than an antihistamine — ";

- (viii) in the item commencing "DEXCHLORPHENIRAMINE" by deleting "indicating a dosage";

- (ix) by deleting the item commencing "DIMENHYDRINATE" and substituting the following —

" DIMENHYDRINATE in primary packs of 10 doses or less, for the prevention or treatment of motion sickness, except in preparations for the treatment of children under 2 years of age. ";

- (x) in the item commencing "DIPHENHYDRAMINE" by deleting "indicating a dosage";

- (xi) in the item commencing "DIPHENYLPYRALINE" by deleting "indicating a dosage";

- (xii) in the item commencing "DOXYLAMINE" by deleting "indicating a dosage";

- (xiii) in the item commencing "IODINE" and substituting the following item —

" IODINE —

- (a) in preparations for human internal therapeutic use containing 300 micrograms or more of iodine per recommended daily dose except when labelled —

"CAUTION — Total iodine intake may exceed recommended level when taking this preparation" and "WARNING — Contains iodine — do not take when pregnant except on physician's advice", written in letters not less than 1.5 mm in height; or

- (b) in preparations for human external therapeutic use containing more than 2.5 per cent of available iodine (excluding salts, derivatives and iodophors). ";

- (xiv) in the item commencing "MALDISON" by inserting after "or less of maldison", the following —

" except in liquid preparations containing 0.5 per cent or less of maldison (included in the Fifth Schedule). ";

(xv) in the item commencing "PARACETAMOL" —

(A) by deleting paragraph (b) (ii) and substituting the following subparagraph —

" (ii) is labelled with the warning statement —

WARNING — THIS MEDICATION
MAY BE DANGEROUS WHEN
USED IN LARGE AMOUNTS OR
FOR A LONG PERIOD; or

CAUTION — THIS PREPARATION
IS FOR THE RELIEF OF MINOR
AND TEMPORARY AILMENTS
AND SHOULD BE USED
STRICTLY AS DIRECTED.
PROLONGED USE WITHOUT
MEDICAL SUPERVISION COULD
BE HARMFUL; and"; and

(B) by deleting paragraph (c) (iii) and substituting the following subparagraph —

" (iii) the primary pack is labelled with the warning statement —

WARNING — THIS MEDICATION
MAY BE DANGEROUS WHEN
USED IN LARGE AMOUNTS OR
FOR A LONG PERIOD; or

CAUTION — THIS PREPARATION
IS FOR THE RELIEF OF MINOR
AND TEMPORARY AILMENTS
AND SHOULD BE USED
STRICTLY AS DIRECTED.
PROLONGED USE WITHOUT
MEDICAL SUPERVISION COULD
BE HARMFUL; and";

(xvi) in the item commencing "PHENIRAMINE" by deleting "indicating a dosage";

(xvii) in the item commencing "PROMETHAZINE" by deleting "indicating a dosage";

(xviii) by deleting the item commencing "SILVER SALTS" and substituting the following —

" SILVER SALTS for therapeutic use except —

(a) in chewing tablets each containing 5 mg or less of silver when labelled with the statement "Overuse may stain skin or mouth"; or

(b) in solutions containing 0.3 per cent or less of silver when labelled with the statement "Overuse may stain skin or mouth".";

(xix) in the item commencing "THENYLDIAMINE" by deleting "indicating a dosage";

(xx) in the item commencing "TRIMEPRAZINE" by deleting "indicating a dosage";

(xxi) in the item commencing "TRIPROLIDINE" by deleting "indicating a dosage"; and

(xxii) in the list of exempted products by inserting after the item "Pigments when immobilized in a polymer." the following —

" SEEDS treated with seed protectants other than captan. ";

(c) in the Third Schedule —

(i) in the item commencing "BUCLIZINE" by deleting "except when included in the Second Schedule";

(ii) by deleting the item commencing "CLOTRIMAZOLE"; and

(iii) by deleting the item commencing "FENOTEROL";

(d) in the Fourth Schedule —

(i) by inserting in their correct alphabetical positions the following items —

" ANTISERA (immunosera) for human parenteral use.

BUDESONIDE.

ERYTHROPOIETIN.

GANCICLOVIR.

IMMUNOGLOBULINS for human parenteral use.

MILRINONE.

NICARDIPINE.

OXOLINIC ACID.

PLICAMYCIN.

POLIOMYELITIS VACCINES.

SIMVASTATIN.

SULPHAMONOMETHOXINE.

TERAZOSIN.

THIACETAZONE.

TIAPROFENIC ACID.

TYPHOID VACCINES. ";

(ii) in the item commencing "ANTIGENS" by deleting "therapeutic";

(iii) in the item commencing "BUCLIZINE" by deleting "Second or";

(iv) by inserting after the item "CLANOBUTIN" the following —

" except when included in the Fifth Schedule ";

(v) by deleting the item commencing "CORNILLA" and substituting the following —

" CORONILLA (coronilla spp) for therapeutic use. ";

(vi) in the item commencing "CORTISONE" by inserting after "synthetic" the following —

" except hydrocortisone in the Third Schedule ";

- (vii) by deleting the item "DITOPHAL.";
- (viii) in the item commencing "FENOTEROL" by deleting ", except when included in the Third Schedule.";
- (ix) in the item commencing "FLUORIDES" by inserting after "Second" the following —
 - " or Third ";
- (x) by deleting the item commencing "FLUROXENE" and substituting the following —
 - " FLUROXENE for inhalation anaesthesia. ";
- (xi) in the item commencing "GONADOTROPHINS" by deleting "Third" and substituting the following —
 - " Second ";
- (xii) in the item commencing "HYGROMYCIN" by deleting "hygromycin" and substituting the following —
 - " antibiotic substances ";
- (xiii) by deleting the item commencing "MALDISON" and substituting the following —
 - " MALDISON for human therapeutic use except —
 - (a) when included in the Second Schedule; or
 - (b) in liquid preparations for external use containing 0.5 per cent or less of maldison (included in the Fifth Schedule). ";
- (xiv) by deleting the item "MITHRAMYCIN.";
- (xv) by deleting the item "PARAMETHADIONE.";
- (xvi) by deleting the item "PLOYTHIAZIDE." and substituting the following —
 - " POLYTHIAZIDE. ";
- (xvii) by deleting the item commencing "SERA";
- (xviii) in the item commencing "TOXOIDS" by deleting "therapeutic" and substituting the following —
 - " parenteral ";
- (xix) in the item commencing "VACCINES" by inserting after "use" the following —
 - " , except when separately specified in this Schedule ";and
- (xx) in the list of exempted products by inserting after the item "Pigments when immobilized in a polymer." the following —
 - " SEEDS treated with seed protectants other than captan. ";

(e) in the Fifth Schedule —

(i) by inserting in their correct alphabetical positions the following items —

“ DIFLUBENZURON.
FENOXAPROP-P-ETHYL.
PACLOBUTRAZOL. ”;

(ii) in the item commencing “BUTOXYCARBOXIM” by inserting after “less” the following —

“ of butoxycarboxim ”;

(iii) by deleting the item “2-iso-BUTYLAMINO-4-ETHYLAMINO-6-METHOXY-1,3,5-TRIAZINE.”;

(iv) in the item commencing “CLANOBUTIN” by deleting “except when included in the Fourth Schedule.” and substituting the following —

“ in preparations other than injections. ”;

(v) in the item commencing “CYCLOPROTHRIN” by inserting after “less” the following —

“ of cycloprothrin ”;

(vi) in the item commencing “ETHYLENE GLYCOL” by inserting after “benzoate” the following —

“ as a bittering agent ”;

(vii) in the item commencing “HYDROCARBONS, LIQUID” —

(A) by inserting after paragraph (a) the following —

“ (b) benzene when included in the Seventh Schedule; ”;

(B) in paragraph (d) by deleting “included in the Fifth Schedule”;

(C) in paragraph (e) by deleting “aerosol containers” and substituting the following —

“ spray packs ”;

(D) in paragraph (f) by deleting “adhesive.” and substituting the following —

“ adhesive; or ”; and

(E) by inserting after paragraph (f) the following paragraph —

“ (g) in writing correction fluids packed in containers having a capacity of 20 ml or less. ”;

(viii) in the item commencing “METHYLATED SPIRIT(S)” by deleting “excluding its preparations and admixtures except in containers having a capacity of more than 5 litres.” and substituting the following —

“ except —

(a) when included in preparations or admixtures; or

- (b) when packed in containers having a capacity of more than 5 litres. ”;
- (ix) by deleting the item commencing “METHYL ISO-AMYL KETONE” and substituting the following —
 - “ METHYL ISO-AMYL KETONE except in preparations containing 25 per cent or less of designated solvents included in the Fifth Schedule. ”;
- (x) by deleting the item commencing “ORGANO-TIN COMPOUNDS”;
- (xi) by deleting the item “PEBULATE.”;
- (xii) in the item commencing “PETROL” by deleting “when packed in containers of 20 litres or less.”;
- (xiii) in the item commencing “PROPICONAZOLE” by inserting after “less” the following —
 - “ of propiconazole ”;
- (xiv) in the item commencing “1,1,1-TRICHLOROETHANE” in paragraph (c) by inserting after “less,” the following —
 - “ or ”;
- (xv) in the item commencing “TURPENTINE OIL” by deleting “when packed in containers of 20 litres or less”; and
- (xvi) in the list of exempted products by inserting after the item “Pigments when immobilized in a ploymer.” the following —
 - “ SEEDS treated with seed protectants other than captan. ”;
- (f) in the Sixth Schedule —
 - (i) by inserting in their correct alphabetical positions the following items —
 - “ BETACYFLUTHRIN in preparations containing 5 per cent or less of betacyfluthrin.
 - LAMBACYHALOTHRIN in preparations containing 1 per cent or less of lambdacyhalothrin.
 - NETOBIMIN.
 - PEBULATE.
 - SODIUM ALUMINATE (excluding its salts and derivatives) except —
 - (a) in solid preparations the PH of which in a 10 g/L aqueous solution is 11.5 or less; or
 - (b) in liquid preparations of PH of which is 11.5 or less. ”;
 - (ii) in the item commencing “ARSENIC” in paragraph (c) by deleting “food” and substituting the following —
 - “ feed ”;
 - (iii) by inserting after “BENOMYL” the following —
 - “ except in paint containing 0.5 per cent or less of benomyl ”;

- (iv) by inserting after "CARBENDAZIM" the following —
 - " except in paint containing 0.5 per cent or less or carbendazim ";
- (v) by deleting the item "5 [2-CHLOR-4 (TRIFLUOROMETHYL)-PHENOXY]-Z-NITROBENZOATE-4. ";
- (vi) by deleting the item "ENDOSULFAN.";
- (vii) by deleting the item commencing "8-HYDROXYQUINOLINE";
- (viii) by deleting the item commencing "ISOCYANATES" and substituting the following —
 - " ISOCYANATES, free organic, except in semisolid polyurethane sealants containing 0.7 per cent or less of free organic isocyanates. ";
- (ix) by deleting the item "METAXAMINE.";
- (x) by deleting the item commencing "ORGANO-TIN COMPOUNDS";
- (xi) in the item commencing "SELENIUM" by deleting paragraphs (c) (d) and (e) and substituting the following paragraphs —
 - " (c) in a drench, injection, paste, stocklick or vaccine containing 0.5 per cent or less of selenium for the treatment of animals; or
 - (d) in animal food premixes containing 2 per cent or less of selenium for the preparation of feeds containing 0.1 g/tonne or less of selenium. ";
- (xii) by deleting the item commencing "SILVER NITRATE" and substituting the following item —
 - " SILVER NITRATE except when included in or expressly excluded from the Second Schedule. ";
- (xiii) by inserting after "THIRAM" the following —
 - " except in paint containing 0.5 per cent or less of thiram. ";
- (xiv) by deleting the item commencing "TIN ORGANIC COMPOUNDS";
- (xv) by deleting the item commencing "ZINC SULPHATE" and substituting the following —
 - " ZINC SULPHATE except —
 - (a) when included in or expressly excluded from the Fourth Schedule;
 - or
 - (b) in other preparations containing 5 per cent or less of zinc sulphate. ";and
- (xvi) in the list of exempted products by inserting after the item "Pigments when immobilized in a polymer." the following —
 - " SEEDS treated with seed protectants other than captan. ";

(g) in the Seventh Schedule —

(i) by inserting in their correct alphabetical positions the following items —

“ BETACYFLUTHRIN except when included in the Sixth Schedule.

ENDOSULFAN.

HALOGENATED DIBENZODIOXNS AND DIBENZOFURANS.

LAMBDA CYHALOTHRIN except when included in the Sixth Schedule.

TIN ORGANIC COMPOUNDS, being di-alkyl, tri-alkyl and triphenyl tin compounds where the alkyl group is methyl, ethyl, propyl or butyl except —

(a) when separately specified in this Schedule;

(b) in plastics; or

(c) in paint containing 1 per cent or less of such compounds calculated as tin in the non-volatile content of the paint. ”;

(ii) in the item commencing “ARSENIC” —

(A) in paragraph (c) by deleting “or”; and

(B) by deleting paragraph (d) and substituting the following paragraphs —

“ (d) 10,10’ — oxydiphenoxarsine in silicone rubber mastic containing 120 mg/kg or less of arsenic; or

(e) in animal feeds containing 75 g/tonne or less of arsenic. ”;

(iii) in the item commencing “BROMINE” by deleting “it” and substituting the following —

“ its ”;

(iv) by deleting the item commencing “CYHALOTHRIN” and substituting the following —

“ CYHALOTHRIN (alpha RS,1R,cis,Z): (alpha RS,1S,cis,Z) = 50:50. ”;

(v) by deleting the item “ENDOTHION.”;

(vi) by deleting the item “FLUORACETAMIDE.” and substituting the following item —

“ FLUOROACETAMIDE. ”;

(vii) in the item commencing “HYDROCYANIC ACID” —

(A) by deleting “ ” after “ACID”;

(B) by deleting “fourth” and substituting the following —

“ Fourth ”;

(viii) by deleting the item “PROTHOATE.”;

(ix) by deleting the item “THIONAZIN.”; and

- (x) in the item commencing "VINYL CHLORIDE MONOMER" by deleting "MONOMER"; and
- (h) in the Eighth Schedule —
- (i) by inserting in their correct alphabetical positions the following items —

" CARFENTANYL.

N-ETHYL- α -METHYL-3,4
-(METHYLENEDIOXY)
PHENETHYLAMINE*(N-ETHYL MDA).

4-METHYLAMINOREX.

N-[α -METHYL-3,4-(METHYLENEDIOXY)
PHENETHYL] HYDROXYLAMINE*(N-
HYDROXY MDA)."; and

- (ii) by deleting the item commencing "ETHYLAMPETAMINE" and substituting the following —

" ETHYLAMPHETAMINE. "

[* Reprinted as at 18 November 1986.

For amendments to 23 September 1991 see 1990 Index to Legislation of Western Australia, pp.122-123 and Gazettes of 5 April 1991 and 12 July 1991.]

By His Excellency's Command,

L. M. AULD, Clerk of the Council.

HE302

POISONS ACT 1964

POISONS (SCHEDULED SUBSTANCES) AMENDMENT ORDER (NO. 4) 1991

Made by His Excellency the Governor in Executive Council under section 21.

Citation

1. This order may be cited as the *Poisons (Scheduled Substances) Amendment Order (No. 4) 1991*.

Commencement

2. This order shall come into operation on the 31 December 1991.

Appendix A amended

3. Appendix A to the *Poisons Act 1964** is amended —

- (a) in the Second schedule by deleting the item commencing "EPHEDRINE" and substituting the following —

" EPHEDRINE when compounded with one or more other therapeutically active substances in liquid preparations for internal use that are packed and supplied for the relief of respiratory tract conditions only and contain 30 mg or less of ephedrine per recommended dose, except in preparations containing 10 mg or less of ephedrine per recommended dose. "

- (b) in the Third Schedule by deleting the item commencing "EPHEDRINE" and substituting the following —

" EPHEDRINE when compounded with one or more other therapeutically active substances in liquid preparations for internal use that are packed and supplied for the relief of respiratory tract conditions only except —

(a) when included in the Second Schedule; or

(b) in preparations containing 10 mg or less of ephedrine per recommended dose. "; and

- (c) in the Fourth Schedule in the item commencing "EPHEDRINE" —

(i) in paragraph (a) by deleting "Schedules" and substituting the following —

" Schedule ";

(ii) by deleting paragraph (c) and substituting the following paragraph —

" (c) when compounded with one or more other therapeutically active substances in liquid preparations for internal use that are packed and supplied for the relief of respiratory tract conditions only and contain 10 mg or less of ephedrine per recommended dose. ".

[* Reprinted as at 18 November 1986.

For amendments to 23 September 1991 see 1990 Index to Legislation of Western Australia, pp.122—123 of 1990 and Gazettes of 5 April 1991 and 12 July 1991.]

By His Excellency's Command,

L. M. AULD, Clerk of the Council.

HE303

HOSPITALS ACT 1927

HOSPITALS (SERVICES CHARGES) AMENDMENT REGULATIONS (NO. 5) 1991

Made by His Excellency the Governor in Executive Council.

Citation

1. These regulations may be cited as the *Hospitals (Services Charges) Amendment Regulations (No. 5) 1991*.

Commencement

2. These regulations shall come into operation on 28 October 1991.

Schedule amended

3. The Schedule to the *Hospitals (Services Charges) Regulations 1984** is amended in item 1 (d) of Part 1 —

(a) in subparagraph (i) by deleting "\$78.85" and substituting the following —

" \$79.95 "; and

- (b) in subparagraph (ii) by deleting "\$72.85" and substituting the following —

" \$73.95 "

[* *Published in the Gazette of 27 January 1984 at pp.231-4.*
For subsequent amendments to 26 September 1991 see 1990 Index to
Legislation of Western Australia, pp.283-4 and Gazettes of
22 February, 22 March and 28 June 1991.]

By His Excellency's Command,

L. M. AULD, Clerk of the Council.

HE304

HEALTH ACT 1911

City of Belmont

HEALTH BY-LAWS—STABLES

Whereas under the provisions of the Health Act 1911, a Local Authority may make or adopt by-laws and may alter, amend or repeal any by-laws so made or repeal any by-laws so made or adopted;

Now therefore the City of Belmont, being a Local Authority within the meaning of the Act, doth hereby record having resolved on the 11th March 1991, to amend the Stable By-laws adopted on 11th February 1985, as follows:

By-law 2: Delete Uniform Building By-laws after "habitable room" and insert Building Code of Australia.

By-law 9 (1) (a): Delete Uniform Building By-laws in line two and insert Building Code of Australia.

By-law 9 (1) (d): Delete Uniform Building By-laws in line two and insert Building Code of Australia.

By-law 9 (2) (e): Add after horizontally in the last line, and a roof is not less than 50% of the floor area.

By-law 9 (3) (d): By adding, after room, not on the same lot or within 10 metres of a habitable room on the same lot provided there is a 6 metre open buffer area between the dwelling house and the shelter.

By-law 9 (4): Delete rolling yard and insert longeing yard.

By-law 10 (1): Be amended by inserting after Health Surveyor in line two, situated not less than 15 metres from the residence on an adjacent lot or 10 metres from a habitable room on the same lot.

By-law 11: Delete 15 metres in line one and insert 10 metres, and add after dwelling house in line two, no part of a stable shall be closer than 15 metres to a habitable room on an adjacent lot.

By-law 11 (1): Add on the same lot after "room" in the first sentence.

By-law 11 (1) (a): The addition of notwithstanding, Council may relax this requirement if, in the opinion of Council exceptional circumstances justify a variation. Such discretion would apply but not be limited to a situation where adherence to the requirement would otherwise deny the building of a dwelling house on a lot.

By-law 11 (4): Delete Uniform Building By-laws in the last line and insert Building Code of Australia.

By-law 16: Delete By-law 16 and insert the following by-law:

" Any person doing any act forbidden to be done or failing to do any directed to be done by these by-laws commits an offence and is liable to:

- (a) a penalty which is not more than \$1 000 and not less than:
- (i) in the case of the first such offence, \$100;
 - (ii) in the case of a second such offence, \$200;
 - (iii) in the case of a third or subsequent such offence, \$500; and

- (b) if that offence is a continuing offence, a daily penalty which is not more than \$100 and not less than \$50. "

Dated this 28th day of June, 1991.

The Common Seal of the City of Belmont was hereunto affixed in the presence of:

P. P. PARKIN, Mayor.
B. GENONI, Town Clerk.

Confirmed—

P. PSAILA-SAVONA, Director of Public Health.

Approved by His Excellency, the Governor in Executive Council the 15th day of October, 1990.

L. M. AULD, Clerk of the Council.

HE305

HEALTH ACT 1911

Shire of Katanning

By-Laws

Pursuant to the provisions of the Health Act 1911 the Shire of Katanning, being a local authority within the meaning of the Health Act 1911, having adopted the Model By-laws described as Series "A" made under the Health Act 1911 and as reprinted pursuant to the Reprinting of Regulations Act 1954 in the *Government Gazette* on 17 July 1963 and as amended from time to time, has resolved and determined that the adopted by-laws shall be amended as follows—

1. The principal by-laws are amended by deleting by-laws 12, 13, 14, 15, 15A, and 16 of Part 1 and substituting the following—
2. 12. Interpretation

In this by-law and in by-laws 13 to 15 inclusive of this Part unless the context requires otherwise—

"building line" has the meaning given to it in and for the purpose of the Local Government Act 1960;

"Health Surveyor" means the Health Surveyor of the local authority;

"collection day" means the day of the week on which rubbish and refuse is collected and removed by the local authority or its Contractor;

"collection time" means the collection time from time to time notified to the occupier of premises by the local authority or its Contractor;

"receptacle" means a polyethylene bin fitted with wheels and a handle and with a lid and a capacity of 240 litres supplied by the local authority or any other type of receptacle specified or approved by the local authority;

"street alignment" has the meaning given to it in and for the purpose of the Local Government Act 1960.

13. Refuse to be Deposited in Receptacles

- (1) The occupier of every premises in the district shall—
 - (a) subject to paragraph (c) hereof cause all refuse to be deposited in a receptacle;
 - (b) at all times keep the lid of the receptacle tightly closed except when depositing refuse in or cleaning the receptacle;
 - (c) not deposit or permit to be deposited in a receptacle—
 - (i) any material being or consisting of—
 - (A) hot or burning ashes;
 - (B) oil;
 - (C) liquid;
 - (D) paint;
 - (E) solvent;

- (F) bricks, concrete, earth or other like substances;
 - (ii) heavy material;
 - (iii) an object which is greater in length, width or breadth than the corresponding dimensions of the receptacle or which will not allow the lid of the receptacle to be tightly closed;
 - (iv) refuse which is or is likely to become offensive or a nuisance or to give off an offensive or noxious odour or to attract flies or cause fly breeding unless it is first wrapped in absorbent or impervious material or placed in a sealed impervious container;
 - (d) except for collection, keep the receptacle on the premises located behind the building line or in a position approved by the Health Surveyor;
 - (e) on each collection day—
 - (i) prior to the collection time place the receptacle between 1 m and 4 m from the street alignment adjacent to the premises, but so that it does not obstruct a footpath, cycleway or other carriageway;
 - (ii) after the contents of the receptacle have been removed, the receptacle on that day shall be replaced on the premises behind the building line;
 - (f) at all times keep the receptacle clean and whenever directed by the Health Surveyor to do so place and keep in the receptacle a deodorant material approved by the Health Surveyor;
 - (g) notify the local authority within 7 days after the event if the receptacle is lost, stolen, damaged or becomes defective.
- (2) In the case of residential premises consisting of more than 3 dwellings, units or flats or premises used for commercial or industrial purposes the local authority may require the use of a receptacle or receptacles other than a polyethylene cart fitted with wheels and a handle and the occupier of those premises shall comply with and observe the directions given by the local authority.
- (3) The occupier of every premises in the district who is required under sub-by-law (2) of this by-law to use a receptacle other than a polyethylene cart fitted with wheels and a handle shall—
- (a) cause all refuse to be deposited in a receptacle in a manner which is compatible with the type of receptacle used;
 - (b) take all reasonable steps to prevent fly breeding in and emission of offensive or noxious odour from the receptacle;
 - (c) cause the receptacle to be located on the premises in a position where—
 - (i) it is screened so as not to be visible from a street but is readily accessible for the purpose of collection of the contents thereof;
 - (ii) it does not obstruct a driveway, service road or footpath on those premises;
 - (iii) it does not cause a nuisance to the occupiers of adjoining premises;
 - (d) at all times keep the receptacle clean and whenever directed by the Health Surveyor to do so place and keep in the receptacle a deodorant material approved by the Health Surveyor;
 - (e) where the premises are used for the manufacture, preparation or sale of food or any putrescible refuse emanates from the premises cause the receptacle to be cleaned with a suitable detergent and treated with a disinfectant at least once per week.
- (4) The Health Surveyor may direct that refuse of the type referred to in paragraph (e) of sub-by-law (3) hereof or which emanates from premises referred to in that paragraph be collected and removed more often than once per week.
- (5) Where refuse emanating from premises is of a nature that the Health Surveyor considers requires to be treated before being placed in a receptacle he may give directions as to the manner in which it is to be so treated and the occupier of those premises shall comply with those directions.

14. Ownership of Receptacles

A receptacle supplied by the Local authority or its contractor remains the property of the local authority or its contractor, as the case may be.

15. Collection of Refuse

- (1) A person shall not unless he is authorised by the local authority to do so remove any house or trade refuse or other rubbish from any premises in the district.
 - (2) The local authority or its contractor shall ensure that all household and food refuse and putrescible and offensive waste are removed and disposed of at least once per week.
 - (3) The local authority or its contractor shall cause all refuse and rubbish collected and removed to be taken to and disposed of at a refuse disposal site approved by the Executive Director Public Health under the Health Act.
3. By-law 18 of Part I of the principal by-laws is amended by deleting "cart" in line 2 and substituting " collection vehicle ".

Passed by resolution at a meeting of the Katanning Shire Council held on the 22nd day of August 1991.

P. J. KERIN, President.
T. S. RULAND, Shire Clerk.

Confirmed—

P. PSAILA-SAVONA, Executive Director Public Health.

Approved by His Excellency the Governor in Executive Council the 15th day of October 1991.

L. M. AULD, Clerk of the Council.

HE306**HEALTH ACT 1911***Town of Claremont***Model Health By-laws Series "A"**

Pursuant to the provisions of the Health Act 1911 the Town of Claremont, being a local authority within the meaning of the Health Act 1911, having adopted the Model By-laws described as Series "A" made under the Health Act 1911 and as reprinted pursuant to the Reprinting of Regulations Act 1954 in the *Government Gazette* on July 17, 1963, and as amended from time to time, has resolved and determined that the adopted By-laws shall be amended as follows—

Part I GENERAL SANITARY PROVISIONS

Substitute for By-law 31B a new By-law 31B as follows—

31B MULTIPLE RESIDENTIAL BUILDINGS

- (1) This By-law shall operate and have effect in all portions of the Municipal District of the Town of Claremont now and hereafter, pursuant to the provisions of the Town Planning and Development Act 1928, and its amendments, zoned as areas within which an attached house, grouped dwelling and multiple dwellings may be erected or constructed.
- (2) A person shall not erect or construct any attached house, grouped dwelling or multiple dwelling on any land to which this By-law applies unless there is available a sewer constructed under the provisions of the Water Authority Act 1984 and its amendments into which that land is capable of being drained and to which drains and fittings of the buildings may be connected.

Dated this 26th day of July 1991.

The Common Seal of the Town of Claremont was hereunto affixed in the presence of—

P. H. WEYGERS, Mayor.
D. H. TINDALE, Town Clerk.

Confirmed—

P. PSAILA-SAVONA, Executive Director, Public Health.

Approved by His Excellency the Governor this 15th day of October 1991.

L. M. AULD, Clerk of the Council.

HE307

POISONS ACT 1964

POISONS (SCHEDULED SUBSTANCES) AMENDMENT ORDER
(NO. 5) 1991

Made by His Excellency the Governor in Executive Council under section 21.

Citation

1. This order may be cited as the *Poisons (Scheduled Substances) Amendment Order (No. 5) 1991*.

Appendix A amended

2. Appendix A to the *Poisons Act 1964** is amended in the Seventh Schedule by inserting after the item commencing "TRICHLOROISOLYANURIC ACID" the following item —

" TRIGLYCIDYL ISOCYANURATE. "

[* Reprinted as at 18 November 1986.

For amendments to 4 October 1991 see 1990 Index to Legislation of Western Australia, pp. 122-123 of 1990 and Gazettes of 5 April 1991 and 12 July 1991.

By His Excellency's Command,

L. M. AULD, Clerk of the Council.

HE308

POISONS ACT 1964

POISONS (SECTION 24) NOTICE (NO. 2) 1991

Made by the chief executive officer under section 24 (5).

Citation

1. This notice may be cited as the *Poisons (Section 24) Notice (No. 2) 1991*.

Imposition of restrictions etc. under section 24

2. The conditions, restrictions and limitations specified in column 2 of the Schedule opposite the poison specified in column 1 of the Schedule are imposed on the sale, supply, use and possession of that poison.

SCHEDULE

COLUMN 1

POISON

Triglycidyl isocyanurate
and substances containing
triglycidyl isocyanurate

COLUMN 2

RESTRICTIONS

To be sold or supplied to and
possessed and used by
persons and for purposes
approved by the chief
executive officer in
accordance with conditions
imposed by the chief
executive officer.

P. PSAILA-SAVONA,
delegate of Chief Executive Officer,
Health Department of Western Australia.

HE401

HEALTH ACT 1911

Shire of Harvey

Pursuant to the provisions of the Health Act 1911 the Shire of Harvey, being a local authority within the meaning of the Act, having adopted the Model By-laws described as Series "A" made under the Act and reprinted pursuant to the Reprinting of Regulations Act 1954 in the *Government Gazette* on 17th July, 1963, and as amended from time to time, has resolved and determined that the adopted By-laws shall be amended as follows—

- “ Part 1 General Sanitary Provisions
Repeal By-law 14AA. ”

Passed by resolution at a meeting of the Harvey Shire Council held on 23rd July, 1991.

J. L. SABOURNE, President.
K. J. LEECE, Shire Clerk.

Confirmed—

P. PSAILA-SAVONA, Executive Director, Public Health.

Approved by His Excellency the Lieutenant-Governor and Administrator in Executive Council on 15 October 1991.

L. M. AULD, Clerk of the Council.

HE402

HEALTH ACT 1911

Health Department of WA,
Perth, 14 October 1991.

62/84.

The appointment of Mr Colin James Wheadon as a Health Surveyor to the City of Canning effective from 7 October 1991 is approved.

BRIAN DEVINE, delegate of Executive Director, Public Health.

HE403

HEALTH ACT 1911

Health Department of WA,
Perth, 14 October 1991.

145/86.

The cancellation of the appointment of Mr Terrence Ray Sargent as a Health Surveyor to the Town of East Fremantle effective from 6 September 1991 is hereby notified.

The appointment of Mr Raymond James Nokes as a Health Surveyor to the Town of East Fremantle for the period effective from 27 September 1991 to 1 December 1991 is approved.

BRIAN DEVINE, delegate of Executive Director, Public Health.

HE404

HEALTH ACT 1911

Health Department of WA,
Perth, 14 October 1991.

8282/90.

The appointment of Mr David Coultas as a Health Surveyor to the City of Wanneroo effective from 1 October 1991 is approved.

BRIAN DEVINE, delegate of Executive Director, Public Health.

HE405

HEALTH ACT 1911

Health Department of WA,
Perth, 9 October 1991.

8829/89.

The appointment of Mr Nigel Patrick Norman Hume as a Health Surveyor to the Shire of Serpentine-Jarrahdale effective from 8 October 1991 is approved.

BRIAN DEVINE, delegate of Executive Director, Public Health.

LAND ADMINISTRATION

LA201

LAND ACT 1933
ORDERS IN COUNCIL
Revocation of Vestings

By the direction of His Excellency the Governor under section 34B (1), the following Orders in Council and associated Vesting Orders are revoked.

DOLA File: 1618/896.

Order in Council gazetted on 15 March, 1991 vesting Class "A" Reserve No. 1634 (Mosman Park Suburban Lot 115 and Mosman Park Lot 594) in the Town of Mosman Park for the designated purpose of "Recreation, Civic Centre and War Memorial".

DOLA File: 1283/972.

Order in Council gazetted on 18 January, 1985 vesting Reserve No. 32644 (Coolgardie Lot 2121) in the Minister for Water Resources for the designated purpose of "Water Supply Depot".

Local Authority—Shire of Coolgardie.

DOLA File: 3298/982.

Order in Council gazetted on 9 October, 1987 vesting Reserve No. 38082 (Kununurra Lots 1539, 1546, 1548, 1554 and 2264) in the Shire of Wyndham-East Kimberley for the designated purpose of "Drainage".

DOLA File: 1203/983.

Order in Council gazetted on 9 September 1983 vesting Reserve No. 38444 (Denham Lot 270) in the Minister for Transport for the designated purpose of "Harbour Purposes".

Local Authority—Shire of Shark Bay.

DOLA File: 1103/67.

Order in Council gazetted on 14 March, 1975 vesting Reserve No. 33160 in the Honourable Norman Eric Baxter M.L.C. Minister for Public Health for the time being and his successors in office for the designated purpose of "Government Requirements (Mental Health Services)".

Local Authority—City of Bayswater.

DOLA File: 2624/984.

Order in Council gazetted on 16 May 1986 vesting Reserve No. 39447 (Leeman Lot 615) in the Shire of Coorow for the designated purpose of "Emergency Services Centre".

LYN AULD, Clerk of the Council.

LA202

LAND ACT 1933 ORDERS IN COUNCIL Vesting of Reserves

By the direction of His Excellency the Governor under section 33 (2), the following reserves have been vested.

DOLA File: 1949/990.

Reserve No. 41887 (Cockburn Sound Location 3067) vested in the Water Authority of Western Australia for the designated purpose of "Drainage Pump Site".

Local Authority—City of Melville.

DOLA File: 2274/991.

Reserve No. 41919 (Bunbury Lot 677) vested in the City of Bunbury for the designated purpose of "Park".

DOLA File: 2166/60.

Reserve No. 26666 (Avon Location 29040) vested in the National Parks and Nature Conservation Authority for the designated purpose of "Conservation of Flora and Fauna".

DOLA File: 2115/991.

Reserve No. 41890 (Coolgardie Lot 2233) vested in the Shire of Coolgardie for the designated purpose of "Services Corridor".

DOLA File: 1283/972.

Reserve No. 32644 (Coolgardie Lot 2121) vested in the Water Authority of Western Australia for the designated purpose of "Water Supply Depot".

Local Authority—Shire of Coolgardie.

DOLA File: 3298/982.

Reserve No. 38082 (Kununurra Lots 1539, 1546, 1548 and 2264) vested in the Shire of Wyndham-East Kimberley for the designated purpose of "Drainage".

DOLA File: 1259/991.

Reserve No. 41904 (Dampier Location 226) vested in the Shire of Broome for the designated purpose of "Camping".

DOLA File: 3278/988.

Reserve No. 41897 (Swan Location 11389) vested in the St. John Ambulance Association in Western Australia Incorporated for the designated purpose of "Ambulance Depot".

Local Authority—City of Wanneroo.

DOLA File: 1382/990.

Reserve No. 41899 (Wongan Hills Lot 731) jointly vested in the Shire of Wongan-Ballidu and the State Housing Commission for the designated purpose of "Housing".

DOLA File: 158/33.

Reserve No. 21092 (Nelson Locations 11686 and 13021) vested in the Shire of Manjimup for the designated purpose of "Sanitary and Rubbish Disposal Site".

DOLA File: 12225/08.

Reserve No. 11611 (Hampton Location 258) vested in the Water Authority of Western Australia for the designated purpose of "Water".

Local Authority—Shire of Boulder.

DOLA File: 2026/990.

Reserve No. 41918 (Beacon Lot 675) vested in the Water Authority of Western Australia for the designated purpose of "Water Supply".

Local Authority—Shire of Mt. Marshall.

DOLA File: 1203/983.

Reserve No. 38444 (Denham Lot 302) vested in the Minister for Transport for the designated purpose of "Harbour Purposes".

Local Authority—Shire of Shark Bay.

DOLA File: 2224/991.

Reserve No. 41917 (Dundas Location 233) vested in the Commissioner of Main Roads for the designated purpose of "Gravel".

Local Authority—Shire of Dundas.

DOLA File: 2221/991.

Reserve No. 41914 (Ngalbain Location 104) vested in the Commissioner of Main Roads for the designated purpose of "Gravel".

Local Authority—Shire of Dundas.

DOLA File: 2222/91.

Reserve No. 41915 (Dundas Location 236) vested in the Commissioner of Main Roads for the designated purpose of "Gravel".

Local Authority—Shire of Dundas.

DOLA File: 2223/91.

Reserve No. 41916 (Dundas Location 235) vested in the Commissioner of Main Roads for the designated purpose of "Gravel".

Local Authority—Shire of Dundas.

DOLA File: 1204/991.

Reserve No. 41911 (Swan Location 11517) vested in the Water Authority of Western Australia for the designated purpose of "Water Supply".

Local Authority—City of Wanneroo.

DOLA File: 2133/991.

Reserve No. 41921 (Easton Location 13) vested in the Aboriginal Lands Trust for the designated purpose of "Use and Benefit of Aboriginal Inhabitants" with power, to lease the whole or any portion thereof for any term.

Local Authority—Shire of Derby-West Kimberley.

LYN AULD, Clerk of the Council.

LA203

LAND ACT 1933 ORDER IN COUNCIL (Vesting of Reserve)

By the direction of His Excellency the Governor under section 33 (2), the following reserve has been vested.

DOLA File: 1618/896.

Class "A" Reserve No. 1634 (Mosman Park Lot 660) vested in the Town of Mosman Park for the designated purpose of "Recreation, Civic Centre and War Memorial" with power, subject to the approval in writing of the Minister for Lands to each and every lease or assignment of lease being first obtained, to lease the whole or any portion thereof for any term not exceeding twenty one (21) years from the date of the lease.

LYN AULD, Clerk of the Council.

LA401

LAND ACT 1933

Department of Land Administration

Forfeitures

The following leases and licences together with all rights, title and interest therein have this day be forfeited to the Crown under the Land Act 1933 for the reasons stated.

Name; Lease or Licence; District; Reason; Corres No.; Plan.

Australian United Gold N.L. and Kalgoorlie Resources N.L.; 338/18689 (CL 889/1989); Coolgardie Lot 411; Non-compliance with conditions; 1917/988; 9.12 Forrest St.

Wayne Graeme Lance; 338/19002 (CL 1249/1989); Cervantes Lot 713; Non-compliance with conditions; 3593/988; 5.24 Picasso Place.

Christine Louise and Sonny James Malcolm; 3116/10305 (CL 254/1989); Dampier Location 192; Non-compliance with conditions; 936/983; Roebuck Plains NW 1:250 000.

Sean Edward and Kathleed McDonough; 338/19520 (CL 736/1990); Tenterden Lot 14; Non-payment of instalments; 2380/990; Tenterden Townsite.

David John Murphy; 338/19502 (CL 709/1990); Condingup Lot 67; Non-payment of instalments; 2050/990; Condingup Townsite.

Geoff Arthur Rawley; 338/19600 (CL 87/1991); Nannup Lot 312; Non-payment of instalments; 3500/990; Nannup Townsite 2000 09.40.

Theo Anthony Russon; 345A/5925 (CL 1867/1989); Rocky Gully Lot 74; Non-compliance with conditions; 2615/62; Rocky Gully Townsite.

Kenneth Wayne Michael Taylor; 338/19510 (CL 726/1990); Darkan Lot 288; Non-payment of instalments; 2067/990; Darkan Townsite.

Whim Creek Consolidated N.L.; 338/18465 (CL 1836/1989); Meekatharra Lot 877; Non-compliance with conditions; 1250/988; Meekatharra Townsite Sheets.

Dated 15 October 1991.

A. A. SKINNER, Executive Director.

LA402

TRANSFER OF LAND ACT 1893

Application E589016

Take notice that Thomas Sydney Pashley, Alwyn Ronnie Pashley and Janis Shelley Piper, all of 13 Tupper Place, Bateman have made application to be registered under the Act as a proprietor of an estate in fee simple in possession in the land situated at Haddrill Road, Frenche's Siding, via Northam, being portion of Avon Location 191 on original Plan Avon 27 containing 15.3619 hectares.

All persons other than the applicant claiming any estate right title or interest in the above land and desiring to object to the application are required to lodge in this office on or before 8th November 1991 a caveat forbidding the land being brought under the operation of the Act.

D. L. MULCAHY, Registrar of Titles.

LA403

HOUSING ACT 1980

CANCELLATION OF DEDICATION

Department of Land Administration.
Perth.

Corres. 847/44V4.

It is hereby notified that His Excellency the Governor in Executive Council has been pleased to cancel under the provisions of the Housing Act 1980, the dedication of the lands described in the following schedule:—

Schedule

Location or Lot No.
Canning Location 1900
Merredin Lot 897

Correspondence No.
2276/991
1943/990

It is hereby notified that His Excellency the Governor in Executive Council has been pleased to cancel under the provisions of the Housing Act 1980, the dedication of:—

Schedule		Correspondence No.
Location or Lot No.		
Koorda Lot 89		2860/955
Swan Location 6434		1544/991
Swan Location 6631		1974/991

It is hereby notified that His Excellency the Governor in Executive Council has been pleased to cancel under the provisions of the Housing Act 1980, the dedication of Swan Location 5923 Correspondence No. 1846/991.

A. A. SKINNER, Executive Director.

LA404

**DENHAM TOWNSITE
AMENDMENT OF BOUNDARIES**

DOLA File: 4434/895.

His Excellency the Governor in Executive Council has been pleased to approve, under section 10 of the Land Act 1933 of the amendment of the boundaries of Denham Townsite to include Denham Lot 302 on Land Administration Diagram 89367.

A. A. SKINNER, Executive Director.

LA405

SUBURBAN LANDS

Department of Land Administration,
Perth.

DOLA File: 3204/983.

His Excellency the Governor in Executive Council has been pleased to approve, under section 10 of the Land Act 1933, of Gascoyne Location 449 being set apart as "Town and Suburban Lands".

A. A. SKINNER, Executive Director.

LA406

GENERAL INFORMATION

City of Geraldton

Department of Land Administration,
Perth.

File No. 2796/983.

It is hereby notified for general information that the realignment of the locality boundary between Rangeway and Mount Tarcoola in the City of Geraldton to follow the latest alignment of the proposed Spine Road between North West Coastal Highway and Highbury Street as amended in red on Miscellaneous Plan 1103.

Public Plans: Chapman BE43 2000 15.13, 15.14, 16.13 and 16.14.

A. A. SKINNER, Executive Director.

LA407

PUBLIC WORKS ACT 1902**SALE/RE-USE OF LAND**

Notice is hereby given that His Excellency the Governor has authorised under section 29 (5) of the Public Works Act 1902 the sale by public auction, private contract or other use of the land hereinafter described, such land being no longer required for the work for which it was taken.

Land

File No. 2171/962V3.

Portion of Cockburn Sound Location 3068 held as part of Reserve 36727 as is shown more particularly delineated and coloured yellow on Plan L.A., W.A. 750.

Dated this 15th day of October, 1991.

A. A. SKINNER, Executive Director,
Department of Land Administration.

LA408

LOCAL GOVERNMENT ACT 1960**DECLARATION OF CLOSURE OF STREETS**

Made by the Minister for Lands Under Section 288A

At the request of the local governments nominated, the streets described in the Schedule are now declared to be closed.

Schedule

1. City of Bayswater (DOLA File 758/991; Closure No. B. 1296).
The whole of Kenmure Avenue as delineated and coloured pink on Office of Titles Diagram 61196.
Public Plan: BG 34 (2) 17.27 (Perth).
2. City of Bayswater (DOLA File 2355/980; Closure No. B. 1295).
All that portion of Walter Road (Road No. 250) now comprising Swan Location 10196 shown bordered pink on DOLA Survey Diagram 90238.
Public Plan: BG 34 (2) 16.31 (Perth).
3. City of Gosnells (DOLA File 3540/989; Closure No. G. 778).
All that portion of Wickling Street now comprised in the land the subject of Office of Titles Diagram 77040.
Public Plan: BG 34 (2) 19.17 (Perth).
4. City of Kalgoorlie-Boulder (DOLA File 2159/988; Closure No. K. 1044).
 - (a) All that portion of Thomson Street extending southwards from a southern side of Vivian Street to a northern side of Chaffers Street.
 - (b) All that portion of Oroya Street extending eastwards from the eastern side of Thomson Street described in (a) above to the western side of Lionel Street.
 - (c) The whole of the surveyed way along the southern boundaries of Boulder Lots 2120 to 2129, inclusive, extending eastwards from the eastern side of Thomson Street described in (a) above to the western side of Lionel Street.
 - (d) The whole of the surveyed way along the southern boundaries of Boulder Lots 2140 to 2149, inclusive, extending eastwards from the eastern side of Thomson Street described in (a) above to the western side of Lionel Street.Public Plan: CF 37 (2) 30.33 (Kalgoorlie-Boulder).
5. Town of Albany (DOLA File 2628/990; Document No. E716567; Closure No. A. 487).
All that portion of Serpentine East Road (Road No. 12524) now comprised in Albany Lot 1391 shown bordered pink on DOLA Survey Diagram 89974.
Public Plan: BK 26 (2) 11.05 (Albany).
6. Shire of Gingin (DOLA File 1195/991; Document No. E720679; Closure No. G. 777).
The whole of Bandy Street and Ashworth Terrace, plus widenings, and portions of Harolds Way and Hudson Street, plus widenings, as shown bordered blue on page 7 of Road Closure and Disposal Document E720679.
Public Plan: BF 36 (2) 28.19 (Seabird).
7. Shire of Manjimup (DOLA File 2151/990; Document No. E710052; Closure No. M. 1325).
All that portion of the surveyed road shown coloured blue on page 7 of Road Closure and Disposal Document E710052.
Public Plan: BG 27 (2) 25.29 (Pemberton).

8. Shire of Mullewa (DOLA File 1924/990; Closure No. M. 1326).

All that portion of Road No. 354 along the southeastern boundaries of Victoria Location 3105; from a line in prolongation southwards of the western boundary of the said Location to a line in prolongation southwards of the eastern boundary of the said Location..

Public Plan: 1940-I N.W. (Indarra 1:25 000).

9. Shire of Mundaring (DOLA File 2487/975; Closure No. M. 1327).

All that portion of Great Eastern Highway shown bordered blue on DOLA Survey Diagram 89799.

Public Plan: BG 34 (2) 24.30 (Perth).

10. Shire of Swan (DOLA File 1658/987; Document No. E179778; Closure No. S. 416).

All those portions of Cheltenham, Cranleigh and Girton Streets shown coloured blue in the Schedule in Road Closure and Disposal Document E179778.

Public Plan: BG 34 (2) 19.36 (Perth).

11. Shire of Swan (DOLA File 3162/990; Document No. E720682; Closure No. S. 429).

All that portion of Eric Street (Road No. 14393) now comprising the land the subject of DOLA Survey Diagram 90160.

Public Plan: BG 34 (2) 22.33 (Perth).

A. A. SKINNER, Executive Director,
Department of Land Administration.

LA409

LOCAL GOVERNMENT ACT 1960
ROAD DEDICATION

File Ref: 1150/1915.

It is hereby notified that the Minister for Lands has approved, pursuant to section 288 of the Local Government Act, the dedication as public street the whole of Airport Road plus extension—Road No. 18296—Shire of Wongan-Ballidu; from the northern side of Wandoo Crescent to Reserve 29590, and also the land as described in the abovementioned resumption notice.

By Order of the Minister for Lands.

Dated this 18th day of October, 1991.

A. SKINNER, Executive Director.

LA410

LOCAL GOVERNMENT ACT 1960
ROAD DEDICATION

File Ref: 2699/1990.

It is hereby notified that the Minister for Lands has approved, pursuant to section 288 of the *Local Government Act*, the dedication as public street Thompson Street plus widenings—Road No. 6350 from Groones Road to Tennessee Road, and also the land as described in the abovementioned resumption notice.

By Order of the Minister for Lands.

Dated this 18th day of October, 1991.

A. SKINNER, Executive Director.

LA701

**LAND ACT 1933
RESERVATION NOTICES**

Made by His Excellency the Governor under section 29.

The Crown Land described below have been set apart as public reserves.

DOLA File: 1949/990.

Reserve No. 41887 comprising Cockburn Sound Location 3067 with an area of 1 394 square metres on Land Administration Diagram 90193 for the designated purpose of "Drainage Pump Site".

Public Plan: Perth 1:2 000 10.13 Sanders Loop.

Local Authority—City of Melville.

DOLA File: 2274/991.

Reserve No. 41919 comprising Bunbury Lot 677 with an area of 2 460 square metres on Land Administration Diagram 87912 for the designated purpose of "Park".

Public Plan: Bunbury 1:2 000 01.32 Blair and Haley Streets.

Local Authority—City of Bunbury.

DOLA File: 2115/991.

Reserve No. 41890 comprising Coolgardie Lot 2233 with an area of 3 741 square metres on Land Administration Plan 17630 for the designated purpose of "Services Corridor".

Public Plan: Coolgardie 1:2 500 9.11 Arizona Street.

Local Authority—Shire of Coolgardie.

DOLA File: 1431/990.

Reserve No. 41909 comprising Kununurra Lots 2338, 2344 and 2368 with an area of 1.6714 hectares on Land Administration Plan 17584 for the designated purpose of "Drainage".

Public Plan: Kununurra 1:2 000 23.18 and 24.18 Deception Range 1:25 000 N.E. Weaber Plain Road.

Local Authority—Shire of Wyndham-East Kimberley.

DOLA File: 1432/990.

Reserve No. 41908 comprising Kununurra Lots 2315 and 2369 with an area of 1.0675 hectares on Land Administration Plan 17584 for the designated purpose of "Drainage".

Public Plan: Kununurra 1:2 000 23.18 and 24.18 Deception Range 1:25 000 N.E. Weaber Plain Road.

Local Authority—Shire of Wyndham-East Kimberley.

DOLA File: 1259/991.

Reserve No. 41904 comprising Dampier Location 226 with an area of 3.0553 hectares on Land Administration Plan 16514 for the designated purpose of "Camping".

Public Plan Pender 1:250 000 Kinney Road.

Local Authority—Shire of Broome.

DOLA File: 3278/988.

Reserve No. 41897 comprising Swan Location 11389 with an area of 2 135 square metres on Land Administration Diagram 90096 for the designated purpose of "Ambulance Depot".

Public Plan: Swan 1:2 000 BG 34/8.04 Mullaloo Drive.

Local Authority—City of Wanneroo.

DOLA File: 1382/990.

Reserve No. 41899 comprising Wongan Hills Lot 731 with an area of 3 602 square metres on Land Administration Diagram 89717 for the designated purpose of "Housing".

Public Plan: Wongan Hills 1:2 000 23.23 Stickland Street.

Local Authority—Shire of Wongan-Ballidu.

DOLA File: 2026/990.

Reserve No. 41918 comprising Beacon Lot 675 with an area of 238 square metres on Land Administration Diagram 89962 for the designated purpose of "Water Supply".

Public Plan: Beacon BK 38 (2) 13.31 and Pt. 13.32 Kirby Street.

Local Authority—Shire of Mt. Marshall.

DOLA File: 2234/991.

Reserve No. 41907 comprising Malcolm Location 77 with an area of 7.7200 hectares on Land Administration Plan 17821 for the designated purpose of "Railway".

Public Plan: Leonora Regional CF42 and CF43 1:2 000 18.40, 19.40, 18.01 and 19.01.

Local Authority—Shire of Leonora.

DOLA File: 2224/991.

Reserve No. 41917 comprising Dundas Location 233 with an area of 22.2845 hectares on Land Administration Diagram 90226 for the designated purpose of "Gravel".

Public Plan: SH 51-14 Zone 2.

Local Authority—Shire of Dundas.

DOLA File: 2223/91.

Reserve No. 41916 comprising Dundas Location 235 with an area of 16.0006 hectares on Land Administration Diagram 90227 for the designated purpose of "Gravel".

Public Plan: SI 51-2 Zone 2.

Local Authority—Shire of Dundas.

DOLA File: 2222/991.

Reserve No. 41915 comprising Dundas Location 236 with an area of 20.2487 hectares on Land Administration Diagram 90228 for the designated purpose of "Gravel".

Public Plan: SI 51-2 Zone 2.

Local Authority—Shire of Dundas.

DOLA File: 2221/991.

Reserve No. 41914 comprising Ngalbain Location 104 with an area of 12.3001 hectares on Land Administration Diagram 90229 for the designated purpose of "Gravel".

Public Plan: SH 51-13 Zone 2.

Local Authority—Shire of Dundas.

DOLA File: 1589/991.

Reserve No. 41913 comprising Swan Location 11597 (formerly portion of Swan Location 1370 and being Lot 949 on Diagram 75484) with an area of 5 790 square metres for the designated purpose of "Drainage" under section 20A T.P. & D. Act.

Public Plan: Swan 1:2 000 04.16 Marmion Avenue.

Local Authority—City of Wanneroo.

DOLA File: 2152/990.

Reserve No. 41912 comprising Swan Location 11552 with an area of 1.6923 hectares on Land Administration Diagram 89970 for the designated purpose of "Public Recreation" under section 20A T.P. & D. Act.

Public Plan: BG 35/04.16 Dunmore Circuit.

Local Authority—City of Wanneroo.

DOLA File: 1204/991.

Reserve No. 41911 comprising Swan Location 11517 with an area of 600 square metres on Land Administration Diagram 89970 for the designated purpose of "Water Supply".

Public Plan: BG 35/04.16 Greyhound Drive.

Local Authority—City of Wanneroo.

DOLA File: 2133/991.

Reserve No. 41921 comprising Easton Location 13 with an area of 819 hectares on Land Administration Miscellaneous Diagram 259 for the designated purpose of "Use and Benefit of Aboriginal Inhabitants".

Public Plan: Charnley 1:250 000.

Local Authority—Shire of Derby-West Kimberley.

DOLA File: 2301/991.

Reserve No. 41928 comprising Swan Location 11577 with an area of 7 473 square metres on Land Administration Diagram 90162 for the designated purpose of "Use and Requirements of the Minister for Works".

Public Plan: Perth 1:2 000 BG34/9.22 Shenton Road.

Local Authority—Town of Claremont.

DOLA File: 2307/991.

Reserve No. 41927 comprising Swan Locations 11579 and 11578 with an area of 5 236 square metres on Land Administration Diagrams 90162 and 90163 for the designated purpose of "Use and Requirements of the Minister for Works".

Public Plan: Perth 1:2 000 BG34/08.21 Guger Street, Shenton Road.

Local Authority—Town of Claremont.

LA801

LAND ACT 1933
AMENDMENT OF RESERVES

Made by His Excellency the Governor under section 37.

The following Reserves have been amended.

DOLA File 2403/983.

Reserve No. 38631 (Cockburn Sound Locations 2760 and 2917) "Public Recreation" to exclude that portion of Location 2760 now comprised in Location 3067 on Diagram 90193 and of its area being reduced to 6.307 0 hectares accordingly.

Public Plan: Perth 1:2 000 10.13 Senders Loop. Local Authority—City of Melville.

DOLA File 9101/00.

Reserve No. 12091 (Meekatharra Lots 238 and 313) "Government Requirements" to exclude Lot 313 and of its area being reduced to 1 012 square metres accordingly.

Public Plan: Meekatharra Townsite 3—Oliver Street. Local Authority—Shire of Meekatharra.

DOLA File 2166/60.

Reserve No. 26666 (Avon District) "Timber" to comprise Location 29040 on Land Administration Miscellaneous Plan 1713 and of its area being increased to about 9 327.571 9 hectares.

Public Plan: Youraling S.W., Wandering N.W., N.E. and Luptons S.W., S.E. 1:25 000. Local Authority—Shire of Brookton.

DOLA File 11302/97V6.

Reserve No. 15147 (Allanson Lots 61, 62 and 66) "Excepted from Leasing and Occupation" to exclude Lots 61 and 62 and of its area being reduced to 1 012 square metres accordingly.

Public Plan: Allanson Townsite Renown Street. Local Authority—Shire of Collie.

DOLA File 1136/973.

Reserve No. 35289 (King Location 512) "Natural Regeneration" to exclude that portion now comprised in the area the subject of Land Administration Diagram 90148 and of its area being reduced to 6 023.850 6 hectares accordingly.

Public Plan: Burt Range 1:25 000/4666-11 N.W. Local Authority—Shire of Wyndham-East Kimberley.

DOLA File 2140/970.

Reserve No. 30879 (Menzies Lots 36 and 121) "Housing" to exclude Menzies Lot 36 and of its area being reduced to 1 011 square metres accordingly.

Public Plan: Menzies Townsite Walsh Street. Local Authority—Shire of Menzies.

DOLA File 2578/987.

Reserve No. 34841 (at York) "Recreation" to comprise Lot 588 on Land Administration Diagram 90244 and of its area being reduced to 4.465 8 hectares accordingly.

Public Plan: York BH 34 (2) 27.32. Local Authority—Shire of York.

DOLA File 788/968.

Reserve No. 30265 (at Kulin) "Municipal Buildings" to comprise Lot 310 on Land Administration Diagram 90141 in lieu of Lots 262 and 263 and of its area being increased to 1.454 7 hectares accordingly.

Public Plan: Kulin Townsite Johnston Street. Local Authority—Shire of Kulin.

DOLA File 1283/972.

Reserve No. 32644 (at Coolgardie) "Water Supply Depot" to comprise Lot 2121 as resurveyed on Land Administration Plan 17630 and of its area being reduced to 2.247 8 hectares accordingly.

Public Plan: Coolgardie 1:2 500 9.11 Arizona Street. Local Authority—Shire of Coolgardie.

DOLA File 3298/982.

Reserve No. 38082 (Kununurra Lots 1539, 1546, 1548, 1554 and 2264) "Drainage" to exclude Lot 1554 on Land Administration Plan 15387 and of its area being reduced to 2.155 7 hectares accordingly.

Public Plan: Kununurra 1:2 000 23.17 and 23.18 and Deception Range N.E. 1:25 000. Local Authority—Shire of Wyndham-East Kimberley.

DOLA File 115/968.

Reserve No. 28971 (Swan Location 8278) "Sewerage" to exclude that portion now comprised in Location 11389 as delineated on Land Administration Diagram 90096 and of its area being reduced to 83.210 4 hectares accordingly.

Public Plan: Swan 1:2 000 BG 34/8.04 Mullaloo Drive. Local Authority—City of Wanneroo.

DOLA File 12225/08.

Reserve No. 11611 (Hampton District) "Water" to comprise Location 258 on Land Administration Reserve Diagram 999 and of its area remaining unaltered.

Public Plan: Kurnalpi 1:250 000. Local Authority—Shire of Boulder.

DOLA File 7858/897.

Reserve No. 4456 (Moora Lots 28 and 29) "Church Site" to exclude Lot 28 and of its area being reduced to 2 023 square metres accordingly.

Public Plan: Moora. Local Authority—Shire of Moora.

DOLA File 1203/983.

Reserve No. 38444 (at Denham) "Harbour Purposes" to comprise Lot 302 on Land Administration Diagram 89367 in lieu of Lot 270 and of its area being increased to 8 589 square metres accordingly.

Public Plan: Denham 1:2 000 39.10 Knight Terrace. Local Authority—Shire of Shark Bay.

DOLA File 3781/897 V2.

Reserve No. 4623 (Avon District) "Forest (Wandoo)" to comprise Location 29046 on Land Administration Diagram 90152 in lieu of Location 28574 and of its area being increased to 46.044 1 hectares accordingly.

Public Plan: Avon 1:2 000 7.06 Avon 1:10 000 2.2 Coats Road. Local Authority—Shire of Northam.

DOLA File 7909/900V4.

Reserve No. 7521 (Malcolm District) "Common" to include the discontinued railway shown on Land Administration Plan 17821 and of its area being increased to about 16 918.176 7 hectares accordingly.

Public Plan: Leonora Regional CF42 and CF43 1:2 000 18.40, 19.40, 18.01 and 19.01. Local Authority—Shire of Leonora.

DOLA File 15179/08.

Reserve No. 12422 (at Mundaring) "Government Requirements" to comprise Lot 292 on Land Administration Diagram 90114 in lieu of Lot 286 and of its area being increased to 11.420 4 hectares accordingly.

Public Plan: Perth 1:2 000 BG 34/32.31 Stevens Street. Local Authority—Shire of Mundaring.

DOLA File 3933/948.

Reserve No. 22848 (Mundaring Lot 287) "Gravel" to exclude that portion now comprised in Lot 293 on Land Administration Diagram 90114 and of its area being reduced to 1.465 2 hectares accordingly.

Public Plan: Perth 1:2 000 B 634/32.31 Walker Street. Local Authority—Shire of Mundaring.

DOLA File 1189/72.

Reserve No. 31656 (Pinjarra Lots 232, 235, 241, 257, 275, 276, 277 and 283) "Drainage" to include Lots 332, 338 and 349 on Land Administration Plan 17703 and of its area being increased to 2.280 0 hectares accordingly.

Public Plan: Pinjarra 1:2 000 13.31. Local Authority—Shire of Murray.

A. A. SKINNER, Executive Director.

LA802

LAND ACT 1933
AMENDMENT OF CLASS "A" RESERVE

Made by His Excellency the Governor under section 31 (4).

The following Class "A" Reserve has been amended.

DOLA File 1618/896.

Reserve No. 1634 (at Mosman Park) "Recreation, Civic Centre and War Memorial" to comprise Lot 660 on Land Administration Plan 17903 in lieu of suburban Lot 115 and Lot 594 and of its area being recalculated to 4.636 5 hectares accordingly.

Public Plan: B634/08.18 Bay View Terrace. Local Authority—Town of Mosman Park.

A. A. SKINNER, Executive Director.

LA901

LAND ACT 1933
CHANGE OF PURPOSE OF RESERVES

Made by His Excellency the Governor under section 37.

The purpose of the following reserves have been changed.

DOLA File 2166/60.

Reserve No. 26666 (Avon Location 29040) being changed from "Timber" to "Conservation of Flora and Fauna".

Public Plan: Youraling S.W., Wandering N.W., N.E. and Luptons S.W., S.E. 1:25 000.

DOLA File 2006/964.

Reserve No. 27598 (Canning Location 1973) being changed from "Recreation" to "Use and Requirements of the City of Canning".

Public Plan: Perth 1:2 000 16.16 and 16.15 Noongar Way. Local Authority—City of Canning.

DOLA File 7858/897.

Reserve No. 4456 (Moora Lots 28 and 29) being changed from "Wesleyan Church" to "Church Site".

Public Plan: Moora 1:2 000 21.10 Padbury Street. Local Authority—Shire of Moora.

DOLA File 3781/897 V2.

Reserve No. 4623 (Avon Location 29046) being changed from "Forest (Wandoo)" to "Conservation of Flora and Fauna".

Public Plan: Avon 1:2 000 7.06 Avon 1:10 000 2.2 Coates Road. Local Authority—Shire of Northam.

DOLA File 1103/67.

Reserve No. 33160 (Swan Location 9142) being changed from "Government Requirements (Mental Health Services)" to "Use and Requirements of the City of Bayswater".

Public Plan: Perth 1:2 000 BG 34/16.29 Raleigh Road.

A. A. SKINNER, Executive Director.

LB201

LAND ACT 1933
CANCELLATION OF RESERVES

Made by His Excellency the Governor under section 37.

The following reserves have been cancelled.

Dola File: 4875/899.

Reserve No. 6771 (Leonora Lot 75) "Church of England".

Public Plan: Leonora Sheet—1.

Local Authority—Shire of Leonora.

Dola File: 1943/915.

Reserve No. 16009 (Kondinin Lot 5) "Use and Requirements of the Commissioner of Railways".

Public Plan: Kondinin Townsite, Jones Street.

Local Authority—Shire of Kondinin.

Dola File: 1452/904.

Reserve No. 9117 (Goomalling Lot 40) "Excepted from Sale".

Public Plan: Goomalling Townsite.

Local Authority—Shire of Goomalling.

Dola File: 62/932.

Reserve No. 20791 (Moorine Rock Lot 42) "University Endowment".

Public Plan: Moorine Rock Townsite.

Local Authority—Shire of Yilgarn.

Dola File: 986/991.

Reserve No. 2508 (Coolgardie Lot 128) "Public Utility".

Public Plan: Coolgardie 1:2 000 09.12.

Local Authority—Shire of Coolgardie.

Dola File: 10105/906.

Reserve No. 11128 (Sandstone Lot 32) "Public Buildings (Commonwealth)".

Public Plan: Sandstone Townsite, Oroya Street.

Local Authority—Shire of Sandstone.

Dola File: 12969/10.

Reserve No. 13111 (Darkan Lot 122) "Government Requirements".

Public Plan: Darkan Townsite, Hillman Street.

Local Authority—Shire of West Arthur.

Dola File: 1068/87.

Reserve No. 3094 (Canning Location 922) "Public Utility".

Public Plan: ID/20 SE.

Local Authority—City of Canning.

Dola File: 1288/912.

Reserve No. 11395 (Popanyinning Lot 149) "Educational Endowment".

Public Plan: Popanyinning Townsite, High Street.

Local Authority—Shire of Cuballing.

Dola File: 8431/910 V2.

Reserve No. 16762 (Albany Lots 68, 69, 70 and 1276) "Use and Requirements of the Minister for Works".

Public Plan: Albany 1:2 000 10.04 Festing Street.

Local Authority—Town of Albany.

Dola File: 2167/989.

Reserve No. 39631 (Cuballing Lot 421) "Church Purposes—Anglican".

Public Plan: Cuballing Townsite, Andover Street.

Local Authority—Shire of Cuballing.

Dola File: 2109/984.

Reserve No. 38948 (Kununurra Lots 1928 and 1932) "Use and Requirements of The State Energy Commission".

Public Plan: Kununurra 1:2 000 24.15 and 24.16. Eucalyptus Close.

Local Authority—Shire of Wyndham-East Kimberley.

Dola File: 11294/910.

Reserve No. 13213 (Avon Location 16874) "Water".

Public Plan: Kunjin 1:50 000.

Local Authority—Shire of Corrigin.

Dola File: 1209/989.

Reserve No. 2104 (Kelmscott Suburban Lot 153) "Public Utility".

Public Plan: Perth 2000 23.06 River Road.

Local Authority—City of Armadale.

Dola File: 1233/989.

Reserve No. 40909 (Mundaring Lot 283) "School Site".

Public Plan: Perth 1:2 000 BG34/32.31. Walker Street.

Local Authority—Shire of Mundaring.

A. A. SKINNER, Executive Director.

LB401

LOCAL GOVERNMENT ACT 1960 DECLARATION OF PUBLIC STREETS

Orders of the Minister for Lands

Made under Section 288

At the request of the local governments nominated, each piece of land specified in the Schedule is now declared to be absolutely dedicated as a public street.

Schedule

1. City of Bayswater (DOLA File 1214/991).

Anzac Street (Road No. 9403) (Widening). The whole of the land being Lot 502 of Lot 38 of Swan Location T as shown on Office of Titles Diagram 76390.

Public Plan: BG 34(2) 17.28 (Perth)

2. Shire of Esperance (DOLA File 2726/1896V5) Road No. 18345 (Helms Drive). That portion of vacant Crown land as delineated and coloured dark brown on DOLA Survey Plan 17758.

Public Plan: CG 29(10) 03.03 (Esperance).

3. Shire of Swan (DOLA File 2679/990).

Middle Swan Road (Road No. 735) (Widening). The whole of the land, being Lot 20, the subject of Office of Titles Diagram 76591.

Public Plan: BG 34(2) 22.34, 22.35 (Perth)

A. A. SKINNER, Executive Director.
Department of Land Administration.

LB601

LAND ACT 1933

NOTICE OF INTENTION TO GRANT A LEASE

It is hereby notified that it is intended to grant a Special Lease over DeGrey location 80 to Stuart Henry Stubbs under section 116 of the Land Act for a term of 21 years for the purpose of "Residence and Storage".

A. A. SKINNER, Executive Director.

LB701

File No. LPB27/87.
Ex. Co. No. 4765

KWINANA—JARRAHDAL RAILWAY ACT 1961; PUBLIC WORKS ACT 1902

LAND RESUMPTION

Kwinana-Mundijong Railway

Notice is hereby given, and it is hereby declared, that the piece or parcel of land described in the Schedule hereto, being all in the Cockburn Sound District have, in pursuance of the written approval and consent of His Excellency the Governor, acting by and with the advice of the Executive Council, dated the 15th day of October 1991, been set apart, taken or resumed for the purpose of the following public work, namely—Kwinana-Mundijong Railway.

And further notice is hereby given that the said piece or parcel of land so set apart, taken, or resumed are marked off and more particularly described on Plan, L.A., W.A. 837 which may be inspected at the Department of Land Administration, Perth. The additional information contained in the Schedule after the land descriptions is to define locality only and in no way derogates from the Transfer of Land Act description. And it is hereby directed that the said lands shall vest in Her Majesty for an estate in fee simple in possession for the public work herein expressed, freed and discharged from all trusts, mortgages, charges, obligations, estates, interests, rights-of-way or other easements whatsoever.

Schedule

No. on Plan L.A., W.A. No. 837	Owner or Reputed Owner	Occupier or Reputed Occupier	Description	Area (approx.)
	Rosario Antonio Sardo-Infirri and Valma Joy Caple	Rosario Antonio Sardo-Infirri and Valma Joy Caple	Portion of Cockburn Sound Location 16 and being the land the subject of L.T.O. Diagram 80384 being part of the land contained in Certifi- cate of Title Volume 1273 Folio 354.	1 171 m ²

Certified correct this 8th day of October 1991.

D. L. SMITH, Minister for Lands.

Dated this 15th day of October 1991.

FRANCIS BURT, Governor in Executive Council.

LB702

File No. 1462/1991.

Ex. Co. No. 4762

CONSERVATION AND LAND MANAGEMENT ACT 1984; PUBLIC WORKS ACT 1902

LAND RESUMPTION

State Forest No. 29—Department of Conservation and Land Management

Notice is hereby given, and it is hereby declared, that the several pieces or parcels of land described in the Schedule hereto, being all in the Nelson District have, in pursuance of the written approval and consent of His Excellency the Governor, acting by and with the advice of the Executive Council, dated the 15th day of October 1991, been set apart, taken or resumed for the purpose of the following public work, namely—State Forest No. 29—Department of Conservation and Land Management.

And further notice is hereby given that the said pieces or parcels of land so set apart, taken, or resumed are marked off and more particularly described on Plan, L.A., W.A. 829 which may be inspected at the Department of Land Administration, Perth. The additional information contained in the Schedule after the land descriptions is to define locality only and in no way derogates from the Transfer of Land Act description. And it is hereby directed that the said lands shall vest in Her Majesty for an estate in fee simple in possession for the public work herein expressed, freed and discharged from all trusts, mortgages, charges, obligations, estates, interests, rights-of-way or other easements whatsoever.

Schedule

No. on Plan L.A., W.A. No. 829	Owner or Reputed Owner	Occupier or Reputed Occupier	Description	Area (approx.)
	John Bovell	John Bovell	Nelson Location 770 being the whole of the contained in Certificate of Title Volume 392 Folio 81.	2.0234 ha

Certified correct this 19th day of September 1991.

D. L. SMITH, Minister for Lands.

Dated this 15th day of October 1991.

FRANCIS BURT, Governor in Executive Council.

LB703

File No. 3367/89.

Ex. Co. No. 4761

PUBLIC WORKS ACT 1902

LAND RESUMPTION

Primary School—Gidgegannup

Notice is hereby given, and it is hereby declared, that the several pieces or parcels of land described in the Schedule hereto, being all in the Swan District have, in pursuance of the written approval and consent of His Excellency the Governor, acting by and with the advice of the Executive Council, dated the 15th day of October 1991, been set apart, taken or resumed for the purpose of the following public work, namely—Primary School—Gidgegannup. Date of entry under sections 112 and 112A of the Public Works Act being June 4, 1991.

And further notice is hereby given that the said pieces or parcels of land so set apart, taken, or resumed are marked off and more particularly described on Plan, L.A., W.A. 831 which may be inspected at the Department of Land Administration, Perth. The additional information contained in the Schedule after the land descriptions is to define locality only and in no way derogates from the Transfer of Land Act description. And it is hereby directed that the said lands shall vest in Her Majesty for an estate in fee simple in possession for the public work herein expressed, freed and discharged from all trusts, mortgages, charges, obligations, estates, interests, rights-of-way or other easements whatsoever.

Schedule

No. on Plan L.A., W.A. No. 831	Owner or Reputed Owner	Occupier or Reputed Occupier	Description	Area (approx.)
	Peter Brian Ferrick and Lynette Marga- ret Ferrick	Crown	Portion of Swan Location 1317 and being Lot 301 the subject of Diagram 79974 being part of the land con- tained in Certificate of Title Volume 21 Folio 285A.	4.0004 ha

Certified correct this 1st day of October 1991.

D. L. SMITH, Minister for Lands.

Dated this 15th day of October 1991.

FRANCIS BURT, Governor in Executive Council.

LB704

File No. 3249/1986.
Ex. Co. No. 4774

PUBLIC WORKS ACT 1902

LAND RESUMPTION

Facilitating the Improvement and Settlement of the State

Notice is hereby given, and it is hereby declared, that the several pieces or parcels of land described in the Schedule hereto, being all in the Numalgun and Omalinde District have, in pursuance of the written approval and consent of His Excellency the Governor, acting by and with the advice of the Executive Council, dated the 15th day of October 1991, been set apart, taken or resumed for the purpose of the following public work, namely—Facilitating the Improvement and Settlement of the State.

And further notice is hereby given that the said pieces or parcels of land so set apart, taken, or resumed are marked off and more particularly described on Plan, L.A., W.A. 839 which may be inspected at the Department of Land Administration, Perth. The additional information contained in the Schedule after the land descriptions is to define locality only and in no way derogates from the Transfer of Land Act description. And it is hereby directed that the said lands shall vest in Her Majesty for the public work herein expressed, freed and discharged from all trusts, mortgages, charges, obligations, estates, interests, rights-of-way or other easements whatsoever.

Schedule

No. on Plan L.A., W.A. No. 839	Owner or Reputed Owner	Occupier or Reputed Occupier	Description	Area (approx.)
	Crown	Carlton Michael Curr, Andrew Craig Black, Elizabeth Ann Black, Harvey Francis Black, Jan- ette Oliver Black and P. J. Kruger Hold- ings Pty Ltd	Portions of Numalgun Loca- tion 31 and Omalinde Loca- tion 22 now shown as Omal- inde Location 25 the subject of DOLA Diagram 89840 and being part of the land con- tained in Pastoral Lease 3114/1226 (Crown Lease 31/ 1988).	238.3654 ha

Certified correct this 10th day of October 1991.

D. L. SMITH, Minister for Lands.

Dated this 15th day of October 1991.

FRANCIS BURT, Governor in Executive Council.

LB705

File No. 1150/1915.
Ex. Co. No. 4772

LOCAL GOVERNMENT ACT 1960; PUBLIC WORKS ACT 1902

LAND RESUMPTION

Extension of Airport Road—Road No. 18296—Shire of Wongan-Ballidu

Notice is hereby given, and it is hereby declared, that pursuant to a resolution of the Shire of Wongan-Ballidu passed at a meeting of the Council held on or about 31 October 1988, the several pieces or parcels of land described in the Schedule hereto, being all in the Melbourne District have, in pursuance of the written approval and consent of His Excellency the Governor, acting by and with the advice of the Executive Council, dated the 15th day of October 1991, been set apart, taken or resumed for the purpose of the following public work, namely—Extension of Airport Road—Road No. 18296—Shire of Wongan-Ballidu.

And further notice is hereby given that the said pieces or parcels of land so set apart, taken, or resumed are marked off and more particularly described on Department of Land Administration Diagram 89338 which may be inspected at the Department of Land Administration, Perth. The additional information contained in the Schedule after the land descriptions is to define locality only and in no way derogates from the Transfer of Land Act description. And it is hereby directed that the said lands shall vest in Her Majesty for the public work herein expressed, freed and discharged from all trusts, mortgages, charges, obligations, estates, interests, rights-of-way or other easements whatsoever.

Schedule

Owner or Reputed Owner	Occupier or Reputed Occupier	Description	Area
Crown	Minister for Water Resources	Portion of Melbourne Location 3780 and part of Wongan Hills Lot 379 held as part of Reserve 16418	8 576 m ² resumed from Location 3780 and 1 938 m ² resumed from Lot 379

Certified correct this 19th day of September 1991.

D. L. SMITH, Minister for Lands.

Dated this 15th day of October 1991.

FRANCIS BURT, Governor in Executive Council.

LB706

File No. 2699/1990.
Ex. Co. No. 4768

LOCAL GOVERNMENT ACT 1960; PUBLIC WORKS ACT 1902

LAND RESUMPTION

Road Widening—Thompson Road—Shire of Albany

Notice is hereby given, and it is hereby declared, that pursuant to a resolution of the Shire of Albany passed at a meeting of the Council held on or about 23 August 1990, the several pieces or parcels of land described in the Schedule hereto, being all in the Plantagenet District have, in pursuance of the written approval and consent of His Excellency the Governor, acting by and with the advice of the Executive Council, dated the 15th day of October 1991, been set apart, taken or resumed for the purpose of the following public work, namely—Road Widening—Thompson Road—Shire of Albany.

And further notice is hereby given that the said pieces or parcels of land so set apart, taken, or resumed are marked off and more particularly described on Department of Land Administration Diagram 90256 which may be inspected at the Department of Land Administration, Perth. The additional information contained in the Schedule after the land descriptions is to define locality only and in no way derogates from the Transfer of Land Act description. And it is hereby directed that the said lands shall vest in Her Majesty for an estate in fee simple in possession for the public work herein expressed, freed and discharged from all trusts, mortgages, charges, obligations, estates, interests, rights-of-way or other easements whatsoever.

Schedule

Owner or Reputed Owner	Occupier or Reputed Occupier	Description	Area
Phillip Kevin Tomlinson and Jennifer Susan Tomlinson	Phillip Kevin Tomlinson and Jennifer Susan Tomlinson	Portion of Plantagenet Location 4830 and being part of the land contained in Certificate of Title Volume 1813 Folio 879	3 481 m ²

Certified correct this 8th day of October 1991.

D. L. SMITH, Minister for Lands.

Dated this 15th day of October 1991.

FRANCIS BURT, Governor in Executive Council.

LB707

File No. 1991/1989.
Ex. Co. No. 4763

LOCAL GOVERNMENT ACT 1960; PUBLIC WORKS ACT 1902

LAND RESUMPTION

Road Widening—Carbunup Brook Road—Road No. 3013 and Road Deviation and Road Widenings—Giblett Bolton Road—Road No. 6572—Shire of Bridgetown-Greenbushes

Notice is hereby given, and it is hereby declared, that pursuant to a resolution of the Shire of Bridgetown-Greenbushes passed at a meeting of the Council held on or about 28 April 1989, the several pieces or parcels of land described in the Schedule hereto, being all in the Nelson District have, in pursuance of the written approval and consent of His Excellency the Governor, acting by and with the advice of the Executive Council, dated the 15th day of October 1991, been set apart, taken or resumed for the purpose of the following public work, namely—Road Widening—Carbunup Brook Road—Road No. 3013 and Road Deviation and Road Widenings—Giblett Bolton Road—Road No. 6572—Shire of Bridgetown-Greenbushes.

And further notice is hereby given that the said pieces or parcels of land so set apart, taken, or resumed are marked off and more particularly described on Department of Land Administration Plan 17787 which may be inspected at the Department of Land Administration, Perth. The additional information contained in the Schedule after the land descriptions is to define locality only and in no way derogates from the Transfer of Land Act description. And it is hereby directed that the said lands shall vest in Her Majesty for an estate in fee simple in possession for the public work herein expressed, freed and discharged from all trusts, mortgages, charges, obligations, estates, interests, rights-of-way or other easements whatsoever.

Schedule

Owner or Reputed Owner	Occupier or Reputed Occupier	Description	Area
Wessley Guy Giblett	Wessley Guy Giblett	Portion of Nelson Location 559 being part of the land contained in Certificate of Title Volume 1785 Folio 945	550 m ²
Guy Giblett	Guy Giblett	Portion of Nelson Location 426 and being Part of Lot 2 on Diagram 48374 being part of the land contained in Certificate of Title Volume 1785 Folio 943	481 m ²
Guy Giblett	Guy Giblett	Portion of Nelson Location 1088 being part of the land contained in Certificate of Title Volume 1785 Folio 944	4 591 m ²

Certified correct this 19th day of September 1991.

D. L. SMITH, Minister for Lands.

Dated this 15th day of October 1991.

FRANCIS BURT, Governor in Executive Council.

LB708

File No. 3443/1962.
Ex. Co. No. 4764

LOCAL GOVERNMENT ACT 1960; PUBLIC WORKS ACT 1902

LAND RESUMPTION

Road Widening—Doman Road—Road No. 42—Shire of Waroona

Notice is hereby given, and it is hereby declared, that pursuant to a resolution of the Shire of Waroona passed at a meeting of the Council held on or about 23 May 1989, the several pieces or parcels of land described in the Schedule hereto, being all in the Wellington District have, in pursuance of the written approval and consent of His Excellency the Governor, acting by and with the advice of the Executive Council, dated the 15th day of October 1991, been set apart, taken or resumed for the purpose of the following public work, namely—Road Widening—Doman Road—Road No. 42—Shire of Waroona.

And further notice is hereby given that the said pieces or parcels of land so set apart, taken, or resumed are marked off and more particularly described on Department of Land Administration Diagram 89854 which may be inspected at the Department of Land Administration, Perth. The additional information contained in the Schedule after the land descriptions is to define locality only and in no way derogates from the Transfer of Land Act description. And it is hereby directed that the said lands shall vest in Her Majesty for an estate in fee simple in possession for the public work herein expressed, freed and discharged from all trusts, mortgages, charges, obligations, estates, interests, rights-of-way or other easements whatsoever.

Schedule

Owner or Reputed Owner	Occupier or Reputed Occupier	Description	Area
Gary Thomas Foale and Sandra Michelle Foale	Gary Thomas Foale and Sandra Michelle Foale	Portion of Wellington Location 3167 and being part of the land contained in Certificate of Title Volume 1436 Folio 454	60 m ²

Certified correct this 19th day of September 1991.

D. L. SMITH, Minister for Lands.

Dated this 15th day of October 1991.

FRANCIS BURT, Governor in Executive Council.

LB709

File No. 3443/1962.
Ex. Co. No. 4764

LOCAL GOVERNMENT ACT 1960; PUBLIC WORKS ACT 1902

LAND RESUMPTION

Road Deviation—Doman Road—Road No. 42—Shire of Waroona

Notice is hereby given, and it is hereby declared, that pursuant to a resolution of the Shire of Waroona passed at a meeting of the Council held on or about 23 May 1989, the several pieces or parcels of land described in the Schedule hereto, being all in the Wellington District have, in pursuance of the written approval and consent of His Excellency the Governor, acting by and with the advice of the Executive Council, dated the 15th day of October 1991, been set apart, taken or resumed for the purpose of the following public work, namely—Road Deviation—Doman Road—Road No. 42—Shire of Waroona.

And further notice is hereby given that the said pieces or parcels of land so set apart, taken, or resumed are marked off and more particularly described on Department of Land Administration Diagram 89854 which may be inspected at the Department of Land Administration, Perth. The additional information contained in the Schedule after the land descriptions is to define locality only and in no way derogates from the Transfer of Land Act description. And it is hereby directed that the said lands shall vest in Her Majesty for the public work herein expressed, freed and discharged from all trusts, mortgages, charges, obligations, estates, interests, rights-of-way or other easements whatsoever.

Schedule

Owner or Reputed Owner	Occupier or Reputed Occupier	Description	Area
Crown	Crown	Portion of land held as Reserve 13987	5 476 m ²

Certified correct this 19th day of September 1991.

D. L. SMITH, Minister for Lands.

Dated this 15th day of October 1991.

FRANCIS BURT, Governor in Executive Council.

LB710

File No. 3254/1990.

Ex. Co. No. 4770

LOCAL GOVERNMENT ACT 1960; PUBLIC WORKS ACT 1902

LAND RESUMPTION

Road Widenings—Bunning Road—Road No. 12394—Shire of Swan

Notice is hereby given, and it is hereby declared, that pursuant to a resolution of the Shire of Swan passed at a meeting of the Council held on or about 11 October 1990, the several pieces or parcels of land described in the Schedule hereto, being all in the Swan District have, in pursuance of the written approval and consent of His Excellency the Governor, acting by and with the advice of the Executive Council, dated the 15th day of October 1991, been set apart, taken or resumed for the purpose of the following public work, namely—Road Widenings—Bunning Road—Road No. 12394—Shire of Swan.

And further notice is hereby given that the said pieces or parcels of land so set apart, taken, or resumed are marked off and more particularly described on Department of Land Administration Plan 17847 which may be inspected at the Department of Land Administration, Perth. The additional information contained in the Schedule after the land descriptions is to define locality only and in no way derogates from the Transfer of Land Act description. And it is hereby directed that the said lands shall vest in Her Majesty for an estate in fee simple in possession for the public work herein expressed, freed and discharged from all trusts, mortgages, charges, obligations, estates, interests, rights-of-way or other easements whatsoever.

Schedule

Owner or Reputed Owner	Occupier or Reputed Occupier	Description	Area
Gina Dora Perrella, Maria Donata Renzullo and Benedetto Renzullo	Gina Dora Perrella, Maria Donata Renzullo and Benedetto Renzullo	Portion of Swan Location 1317 and being part of Lot 7 on Diagram 72758 being part of the land contained in Certificate of Title Volume 1808 Folio 690	632 m ²
Antonio Perrella	Antonio Perrella	Portion of Swan Location 1317 and being part of Lot 8 on Diagram 72758 being part of the land contained in Certificate of Title Volume 1808 Folio 691	610 m ²
MRSA Investments Pty Ltd	MRSA Investments Pty Ltd	Portion of Swan Location 1317 and being part of Lot 173 on Diagram 12716 being part of the land contained in Certificate of Title Volume 1742 Folio 214	34 m ²

Certified correct this 8th day of October 1991.

D. L. SMITH, Minister for Lands.

Dated this 15th day of October 1991.

FRANCIS BURT, Governor in Executive Council.

LB711

File No. 2308/85.

Ex. Co. No. 4760

LOCAL GOVERNMENT ACT 1960; PUBLIC WORKS ACT 1902

LAND RESUMPTION

Road Widening—Sims Street—Road No. 18227—Shire of Esperance

Notice is hereby given, and it is hereby declared, that pursuant to a resolution of the Shire of Esperance passed at a meeting of the Council held on or about 25 August 1987, the several pieces or parcels of land described in the Schedule hereto, being all in the Esperance District have, in pursuance of the written approval and consent of His Excellency the Governor, acting by and with the advice of the Executive Council, dated the 15th day of October 1991, been set apart, taken or resumed for the purpose of the following public work, namely—Road Widening—Sims Street—Road No. 18227—Shire of Esperance.

And further notice is hereby given that the said pieces or parcels of land so set apart, taken, or resumed are marked off and more particularly described on Department of Land Administration Diagram 90025 which may be inspected at the Department of Land Administration, Perth. The additional information contained in the Schedule after the land descriptions is to define locality only and in no way derogates from the Transfer of Land Act description. And it is hereby directed that the said lands shall vest in Her Majesty for an estate in fee simple in possession for the public work herein expressed, freed and discharged from all trusts, mortgages, charges, obligations, estates, interests, rights-of-way or other easements whatsoever.

Schedule

Owner or Reputed Owner	Occupier or Reputed Occupier	Description	Area
Kymet Nominees Pty Ltd	Kymet Nominees Pty Ltd	Portion of Esperance Location 26 and being part of the land contained in Certificate of Title Volume 1739 Folio 110	18 m ²

Certified correct this 19th day of September 1991.

D. L. SMITH, Minister for Lands.

Dated this 15th day of October 1991.

FRANCIS BURT, Governor in Executive Council.

LB712

File No. 488/1964.
Ex. Co. No. 4771

LOCAL GOVERNMENT ACT 1960; PUBLIC WORKS ACT 1902
LAND RESUMPTION

Road Deviation—Rocky Spring Road—Road No. 18187—Shire of Carnamah

Notice is hereby given, and it is hereby declared, that pursuant to a resolution of the Shire of Carnamah passed at a meeting of the Council held on or about 2 June 1989, the several pieces or parcels of land described in the Schedule hereto, being all in the Victoria District have, in pursuance of the written approval and consent of His Excellency the Governor, acting by and with the advice of the Executive Council, dated the 15th day of October 1991, been set apart, taken or resumed for the purpose of the following public work, namely—Road Deviation—Rocky Spring Road—Road No. 18187—Shire of Carnamah.

And further notice is hereby given that the said pieces or parcels of land so set apart, taken, or resumed are marked off and more particularly described on Department of Land Administration Diagram 89408 which may be inspected at the Department of Land Administration, Perth. The additional information contained in the Schedule after the land descriptions is to define locality only and in no way derogates from the Transfer of Land Act description. And it is hereby directed that the said lands shall vest in Her Majesty for the public work herein expressed, freed and discharged from all trusts, mortgages, charges, obligations, estates, interests, rights-of-way or other easements whatsoever.

Schedule

Owner or Reputed Owner	Occupier or Reputed Occupier	Description	Area
Crown	W.A. Wildlife Authority as Vestee	Portion of Victoria Location 9472 held as part of Reserve 27886	1.3882ha

Certified correct this 19th day of September 1991.

D. L. SMITH, Minister for Lands.

Dated this 15th day of October 1991.

FRANCIS BURT, Governor in Executive Council.

LB713

File No. 1460/1991.
Ex. Co. No. 4773

LOCAL GOVERNMENT ACT 1960; PUBLIC WORKS ACT 1902

LAND RESUMPTION

Road Widening—Talbot Road—Road No. 10669—Shire of Swan

Notice is hereby given, and it is hereby declared, that pursuant to a resolution of the Shire of Swan passed at a meeting of the Council held on or about November 1983, the several pieces or parcels of land described in the Schedule hereto, being all in the Swan District have, in pursuance of the written approval and consent of His Excellency the Governor, acting by and with the advice of the Executive Council, dated the 15th day of October 1991, been set apart, taken or resumed for the purpose of the following public work, namely—Road Widening—Talbot Road—Road No. 10669—Shire of Swan.

And further notice is hereby given that the said pieces or parcels of land so set apart, taken, or resumed are marked off and more particularly described on Department of Land Administration Diagram 90223 which may be inspected at the Department of Land Administration, Perth. The additional information contained in the Schedule after the land descriptions is to define locality only and in no way derogates from the Transfer of Land Act description. And it is hereby directed that the said lands shall vest in Her Majesty for an estate in fee simple in possession for the public work herein expressed, freed and discharged from all trusts, mortgages, charges, obligations, estates, interests, rights-of-way or other easements whatsoever.

Schedule

Owner or Reputed Owner	Occupier or Reputed Occupier	Description	Area
The State Housing Commission	The State Housing Commission	Portion of Swan Location 12 and being part of Lot 1 on Diagram 43333 being part of the land contained in Certificate of Title Volume 1382 Folio 72	1 948 m ²

Certified correct this 19th day of September 1991.

D. L. SMITH, Minister for Lands.

Dated this 15th day of October 1991.

FRANCIS BURT, Governor in Executive Council.

LB714

File No. 1001/1979.
Ex. Co. No. 4759

LOCAL GOVERNMENT ACT 1960; PUBLIC WORKS ACT 1902

LAND RESUMPTION

Road Deviation—Longbottom Land—Road No. 16506—Shire of Esperance

Notice is hereby given, and it is hereby declared, that pursuant to a resolution of the Shire of Esperance passed at a meeting of the Council held on or about 28 July 1989, the several pieces or parcels of land described in the Schedule hereto, being all in the Esperance District have, in pursuance of the written approval and consent of His Excellency the Governor, acting by and with the advice of the Executive Council, dated the 15th day of October 1991, been set apart, taken or resumed for the purpose of the following public work, namely—Road Deviation—Longbottom Land—Road No. 16506—Shire of Esperance.

And further notice is hereby given that the said pieces or parcels of land so set apart, taken, or resumed are marked off and more particularly described on Department of Land Administration Diagram 89780 which may be inspected at the Department of Land Administration, Perth. The additional information contained in the Schedule after the land descriptions is to define locality only and in no way derogates from the Transfer of Land Act description. And it is hereby directed that the said lands shall vest in Her Majesty for the public work herein expressed, freed and discharged from all trusts, mortgages, charges, obligations, estates, interests, rights-of-way or other easements whatsoever.

Schedule

Owner or Reputed Owner	Occupier or Reputed Occupier	Description	Area
Crown	Westrail	Portion of Railway Reserve	2 247 m ²

Certified correct this 19th day of September 1991.

D. L. SMITH, Minister for Lands.

Dated this 15th day of October 1991.

FRANCIS BURT, Governor in Executive Council.

LB715

File No. 2782/1955.
Ex. Co. No. 4767

LOCAL GOVERNMENT ACT 1960; PUBLIC WORKS ACT 1902

LAND RESUMPTION

Whitehill Road—Road No. 18333—Shire of Greenough

Notice is hereby given, and it is hereby declared, that pursuant to a resolution of the Shire of Greenough passed at a meeting of the Council held on or about 31 May 1991, the several pieces or parcels of land described in the Schedule hereto, being all in the Victoria District have, in pursuance of the written approval and consent of His Excellency the Governor, acting by and with the advice of the Executive Council, dated the 15th day of October 1991, been set apart, taken or resumed for the purpose of the following public work, namely—Whitehill Road—Road No. 18333—Shire of Greenough.

And further notice is hereby given that the said pieces or parcels of land so set apart, taken, or resumed are marked off and more particularly described on Department of Land Administration Plan 17925 which may be inspected at the Department of Land Administration, Perth. The additional information contained in the Schedule after the land descriptions is to define locality only and in no way derogates from the Transfer of Land Act description. And it is hereby directed that the said lands shall vest in Her Majesty for the public work herein expressed, freed and discharged from all trusts, mortgages, charges, obligations, estates, interests, rights-of-way or other easements whatsoever.

Schedule

Owner or Reputed Owner	Occupier or Reputed Occupier	Description	Area
Crown	Shire of Greenough	Portion of Victoria Location 10471 held as part of Reserve 24738	2.3833 ha

Certified correct this 8th day of October 1991.

D. L. SMITH, Minister for Lands.

Dated this 15th day of October 1991.

FRANCIS BURT, Governor in Executive Council.

LB716

File No. 29/1930.
Ex. Co. No. 4769

LOCAL GOVERNMENT ACT 1960; PUBLIC WORKS ACT 1902

LAND RESUMPTION

Road Deviation—Fewson Road—Road No. 8553—Shire of Kent

Notice is hereby given, and it is hereby declared, that pursuant to a resolution of the Shire of Kent passed at a meeting of the Council held on or about 30 May 1990, the several pieces or parcels of land described in the Schedule hereto, being all in the Kojonup District have, in pursuance of the written approval and consent of His Excellency the Governor, acting by and with the advice of the Executive Council, dated the 15th day of October 1991, been set apart, taken or resumed for the purpose of the following public work, namely—Road Deviation—Fewson Road—Road No. 8553—Shire of Kent.

And further notice is hereby given that the said pieces or parcels of land so set apart, taken, or resumed are marked off and more particularly described on Department of Land Administration Diagram 90081 which may be inspected at the Department of Land Administration, Perth. The additional information contained in the Schedule after the land descriptions is to define locality only and in no way derogates from the Transfer of Land Act description. And it is hereby directed that the said lands shall vest in Her Majesty for the public work herein expressed, freed and discharged from all trusts, mortgages, charges, obligations, estates, interests, rights-of-way or other easements whatsoever.

Schedule

Owner or Reputed Owner	Occupier or Reputed Occupier	Description	Area
Crown	Shire of Kojonup	Portion of Kojonup Location 8360 held as part of Reserve 20488	6 560 m ²

Certified correct this 8th day of October 1991.

D. L. SMITH, Minister for Lands.

Dated this 15th day of October 1991.

FRANCIS BURT, Governor in Executive Council.

LB717

File No. MRD 42-248-C.
Ex. Co. No. 4345

PUBLIC WORKS ACT 1902

LAND RESUMPTION

Road Widening—Great Northern Highway (234.41-247.50 SLK)

Notice is hereby given, and it is hereby declared, that the several pieces of land described in the Schedule hereto, being all in the Dalwallinu District have, in pursuance of the written approval and consent of His Excellency the Governor, acting by and with the advice of the Executive Council, dated the 6th day of August 1991, been set apart, taken or resumed for the purpose of the following public work, namely—Road Widening—Great Northern Highway—Shire of Dalwallinu.

And further notice is hereby given that the said pieces of land so set apart, taken, or resumed are marked off and more particularly described on Plans specified in the Schedule, which may be inspected at the Main Roads Department, Waterloo Crescent East Perth. The additional information contained in the Schedule after the land descriptions is to define locality only and in no way derogates from the Transfer of Land Act description.

And it is hereby directed that the said lands shall vest in Her Majesty for an estate in fee simple in possession for the public work herein expressed, freed and discharged from all trusts, mortgages, charges, obligations, estates, interests, rights-of-way or other easements whatsoever.

Schedule

Plan M R D No.	Owner or Reputed Owner	Occupier or Reputed Occupier	Description	Area
91-42	Leonard Irving McNeill	Commissioner of Main Roads	Portion of Melbourne Location 1884 now contained in Plan 16932 and being part of the land contained in Certificate of Title Volume 1035 Folio 868.	3.6206 ha
91-42	Leonard Irving McNeill	Commissioner of Main Roads	Portion of Melbourne Location 2509 now contained in Plan 16932 and being part of the land contained in Certificate of Title Volume 792 Folio 139.	2.4140 ha
91-42	Leonard Irving McNeill	Commissioner of Main Roads	Portion of Melbourne Location 2321 now contained in Plan 16932 and being part of the land contained in Certificate of Title Volume 1381 Folio 882.	2.4137 ha
91-43	Leonard Irving McNeill	Commissioner of Main Roads	Portion of Melbourne Location 1889 now contained in Plan 16932 and being part of the land contained in Certificate of Title Volume 1029 Folio 784.	3.4997 ha
91-43	Hugh Ellington Wilson	Commissioner of Main Roads	Portion of Melbourne Location 2053 now contained in Plan 16932 and being part of the land contained in Certificate of Title Volume 1358 Folio 189.	1.7566 ha
91-44	Hugh Ellington Wilson	Commissioner of Main Roads	Portion of Melbourne Location 1894 now contained in Plan 16933 and being part of the land contained in Certificate of Title Volume 1047 Folio 760.	6.3754 ha
91-45	Alfred Haldane Roy Harris	Commissioner of Main Roads	Portion of Victoria Location 9889 now contained in Diagram 79525 and being part of the land contained in Certificate of Title Volume 1259 Folio 19.	2.1167 ha
91-46	Alfred Haldane Roy Harris	Commissioner of Main Roads	Portion of Victoria Location 9888 now contained in Plan 16933 and being part of the land contained in Certificate of Title Volume 1259 Folio 19.	5.5002 ha

Plan M R D No.	Owner or Reputed Owner	Occupier or Reputed Occupier	Description	Area
91-47	Alfred Haldane Roy Harris and Kathleen Grace Harris	Commissioner of Main Roads	Portion of Victoria Location 7707 now contained in Plan 16934 and being part of the land contained in Certificate of Title Volume 1214 Folio 448.	12.6554 ha
91-48	Ian George Carlshausen and Anne Marie Carlshausen	Commissioner of Main Roads	Portion of Nugadong Agricultural Area Lot 92 now contained in Plan 16935 being part of the land contained in Certificate of Title Volume 1815 Folio 593.	14.8478 ha

Certified correct this 6th day of August 1991.

PAM BEGGS, Minister for Transport.

Dated this 6th day of August 1991.

FRANCIS BURT, Governor in Executive Council.

LB718

File No. MRD 42-59-A.
Ex. Co. No. 4347

PUBLIC WORKS ACT 1902
LAND RESUMPTION

Road Widening Donnybrook—Kojonup Road (144.15-145.04 and 149.58-152.70 SLK)

Notice is hereby given, and it is hereby declared, that the several pieces or parcels of land described in the Schedule hereto, being all in the Kojonup District have, in pursuance of the written approval under the Main Roads Act 1930, and approval under section 17 (1) of the Public Works Act 1902, of His Excellency the Governor, acting by and with the advice of the Executive Council, dated the 6th day of August 1991, been compulsorily taken and set apart for the purposes of the following public work, namely—Road Widening—Donnybrook—Kojonup Road—Shire of Kojonup.

And further notice is hereby given that the said pieces or parcels of land so taken and set apart are shown marked off on the Plans specified in the Schedule, which may be inspected at the Main Roads Department, Waterloo Crescent, East Perth. The additional information contained in the Schedule after the land descriptions is to define locality only and in no way derogates from the Transfer of Land Act description.

And it is hereby directed that the said lands shall vest in Her Majesty for an estate in fee simple in possession for the public work herein expressed, freed and discharged from all trusts, mortgages, charges, obligations, estates, interests, rights-of-way or other easements whatsoever.

Schedule

Plan MRD No.	Owner or Reputed Owner	Occupier or Reputed Occupier	Description	Area
90-24	Leslie James Castle	Commissioner of Main Roads	Portion of Kojonup Location 3842 now contained in Plan 17586 and being part of the land contained in Certificate of Title Volume 1691 Folio 577.	1.4767 ha
90-25	Geoffrey David Jones and John Ross Jones	Hon. Minister for Works	Portion of Kojonup Location 55 now contained in Plan 17587 and being part of the land contained in Certificate of Title Volume 1516 Folio 679.	78 m ²
90-25	Geoffrey David Jones and John Ross Jones	Hon. Minister for Works	Portion of Kojonup Location 8990 now contained in Plan 17587 and being part of the land contained in Certificate of Title Volume 1215 Folio 391.	4 173 m ²

Plan MRD No.	Owner or Reputed Owner	Occupier or Reputed Occupier	Description	Area
90-26	Robert Sydney Jackson	Hon. Minister for Works	Portion of Kojonup Location 2890 and being part of Lot 2 on Diagram 62591 now contained in Plan 17587 and being part of the land contained in Certificate of Title Volume 1611 Folio 691.	6 381 m ²
90-27	Yeenyellup Pty Ltd	Commissioner of Main Roads	Portion of Kojonup Location 1268 now contained in Plan 17587 and being part of the land contained in Certificate of Title Volume 1720 Folio 342.	9 666 m ²
90-28	Williams Thomas Jones	Commissioner of Main Roads	Portion of Kojonup Location 217 now contained in Plan 17587 and being part of the land contained in Certificate of Title Volume 270 Folio 119.	1.1552 ha

Certified correct this 6th day of August 1991.

PAM BEGGS, Minister for Transport.

Dated this 6th day of August 1991.

FRANCIS BURT, Governor in Executive Council.

LB719

File No. MRD 41-124-DV2.
Ex. Co. No. 4348

PUBLIC WORKS ACT 1902 LAND RESUMPTION

Road Widening—Mandurah Road (Highway H2 Perth-Bunbury 41-23-42.50 SLK)

Notice is hereby given, and it is hereby declared, that the several pieces of land described in the Schedule hereto, being all in the Rockingham District have, in pursuance of the written approval and consent of His Excellency the Governor, acting by and with the advice of the Executive Council, dated the 6th day of August 1991, been set apart, taken or resumed for the purposes of the following public work, namely—Road Widening—Mandurah Road (Highway H2 Perth-Bunbury)—City of Rockingham.

And further notice is hereby given that the said pieces of land so set apart, taken, or resumed are marked off and more particularly described on the Plan specified in the Schedule, which may be inspected at the Main Roads Department, Waterloo Crescent East Perth. The additional information contained in the Schedule after the land descriptions is to define locality only and in no way derogates from the Transfer of Land Act description.

And it is hereby directed that the said lands shall vest in Her Majesty for an estate in fee simple in possession for the public work herein expressed, freed and discharged from all trusts, mortgages, charges, obligations, estates, interests, rights-of-way or other easements whatsoever.

Schedule

Plan MRD No.	Owner or Reputed Owner	Occupier or Reputed Occupier	Description	Area
91-57	Kerry Owen O'Neil and Patricia Elizabeth O'Neil	Commissioner of Main Roads	Portion of Peel Inlet Estate Lot 898 now contained in Diagram 78344 and being part of the land contained in Certificate of Title Volume 1431 Folio 691.	3 561 m ²
91-57	Secret Harbour Pty Ltd	Commissioner of Main Roads	Portion of Peel Inlet Estate Lot 901 now contained in Diagram 78344 and being part of the land contained in Certificate of Title Volume 1434 Folio 811.	1 386 m ²

Certified correct this 18th day of July 1991.

PAM BEGGS, Minister for Transport.

Dated this 6th day of August 1991.

FRANCIS BURT, Governor in Executive Council.

Road Dedication

It is hereby notified that the Minister for Lands has approved, pursuant to section 288 of the Local Government Act, the dedication as public street the roads in the various Municipalities as described in the abovementioned resumption notices.

By Order of the Minister for Lands.

Dated this 18th day of October, 1991.

A. SKINNER, Executive Director.

LB801

File No. 596/1991.
Ex. Co. No. 4766

TOWN PLANNING AND DEVELOPMENT ACT 1928; PUBLIC WORKS ACT 1902
LAND ACQUISITION

Town Planning Scheme No. 14—East Malaga Industrial Development Scheme—Shire of Swan

Notice is hereby given, and it is hereby declared, that the several pieces or parcels of land described in the Schedule hereto, being all in the Swan District have, in pursuance of the written consent under the Town Planning and Development Act 1928 and approval under section 17 (1) of the Public Works Act 1902 of His Excellency the Governor, acting by and with the advice of the Executive Council, dated the 15th day of October 1991, been compulsorily taken and set apart for the purposes of the following public work, namely—Town Planning Scheme No. 14—East Malaga Industrial Development Scheme—Shire of Swan.

And further notice is hereby given that the said pieces or parcels of land so taken and set apart are shown marked off on Plan, L.A., W.A. 827 which may be inspected at the Department of Land Administration, Perth. The additional information contained in the Schedule after the land descriptions is to define locality only and in no way derogates from the Transfer of Land Act description.

And it is hereby directed that the said lands shall vest in Shire of Swan for an estate in fee simple in possession for the public work herein expressed, freed and discharged from all trusts, mortgages, charges, obligations, estates, interests, rights-of-way or other easements whatsoever.

Schedule

No. on Plan L.A., W.A. No. 827	Owner or Reputed Owner	Occupier or Reputed Occupier	Description	Area (approx.)
	Mabel Peet, Lewis Leonard Curtis and Reginald Henry Wil- liams	Vacant	Portion of Swan Location K1 and being the portion of Ma- laga Road extending from the Northern alignment of Victo- ria Road to the Southern Boundary of Swan Location K being part of the land con- tained in Certificate of Title Volume 475 Folio 97.	4 232 m ²

Certified correct this 17th day of September 1991.

D. L. SMITH, Minister for Lands.

Dated this 15th day of October 1991.

FRANCIS BURT, Governor in Executive Council.

LAND SURVEYORS' LICENSING BOARD

LS401

**LICENSED SURVEYORS ACT 1909
LAND SURVEYORS LICENSING BOARD**

It is hereby notified for general information that the undermentioned persons have all been registered as Licensed Surveyors under the provisions of the abovementioned Act, on the dates specified.

- No. 899, Anderson, Scott John; 12 Springside Avenue, Mt Pleasant WA 6153; 26 September 1991.
No. 900, Demir, John; 36 Derrington Crescent, Balga WA 6016; 26 September 1991.
No. 901, Jones, Jeffrey Maxwell; 64 Duke Street, East Fremantle WA 6158; 26 September 1991.
No. 902, Kalotay, Andrew Julius; 37 Callitris Road, Kambalda West WA 6444; 26 September 1991.
No. 903, Kerr, Anthony William; 20 Phillip Grove, Kalamunda WA 6076; 26 September 1991.
No. 904, Rosenthal, David William; Lot 90 Piping Lane, Woorree WA 6530; 26 September 1991.
No. 905, Russo, Gaetano Antony; 22 Ranger Road, Yokine WA 6060; 26 September 1991.

H. J. HOUGHTON, Chairman.

G. E. MARION, Secretary.

Land Surveyors' Licensing Board
Cathedral Avenue
Perth WA 6000.

LOCAL GOVERNMENT

LG301

**CITY OF PERTH PARKING FACILITIES ACT 1956
CITY OF PERTH PARKING FACILITIES BY-LAW
AMENDMENT**

In pursuance of the powers conferred upon it by the abovementioned Act and all other powers enabling it, the Council of the Municipality of the City of Perth hereby records having resolved on 17 June 1991 to make and submit for approval by the Minister and subsequent confirmation by the Governor that the City of Perth Parking Facilities By-Law be amended as follows:—

That the Third Schedule be amended:

PARKING STATION 2A:

By deleting in columns one to six inclusive all the words and figures shown under each respective column.

Dated this twenty eighth day of June, 1991.

The Common Seal of the City of Perth was hereunto affixed in the presence of:—

R. G. WITHERS, Lord Mayor.
R. F. DAWSON, Chief Executive/Town Clerk.

Recommended:—

PAM BEGGS, Minister for Transport.

Approved by His Excellency the Governor in Executive Council this 3rd day of September, 1991.

L. M. AULD, Clerk of the Council.

LG302

CITY OF PERTH PARKING FACILITIES ACT 1956
CITY OF PERTH PARKING FACILITIES BY-LAW
AMENDMENT

In pursuance of the powers conferred upon it by the abovementioned Act and all other powers enabling it, the Council of the Municipality of the City of Perth hereby records having resolved on 17 June 1991 to make and submit for approval by the Minister and subsequent confirmation by the Governor that the City of Perth Parking Facilities By-Law be amended as follows:—

That the Third Schedule be amended:

PARKING STATION 3:

By deleting in column six all the words and figures commencing with the word "Car" and ending with the word "hour" and substituting the words " Not Applicable ".

Dated this twenty eighth day of June, 1991.

The Common Seal of the City of Perth was hereunto affixed in the presence of:—

R. G. WITHERS, Lord Mayor.
R. F. DAWSON, Chief Executive/Town Clerk.

Recommended:—

PAM BEGGS, Minister for Transport.

Approved by His Excellency the Governor in Executive Council this 3rd day of September, 1991.

L. M. AULD, Clerk of the Council.

LG303

CITY OF PERTH PARKING FACILITIES ACT 1956
CITY OF PERTH PARKING FACILITIES BY-LAW
AMENDMENT

In pursuance of the powers conferred upon it by the abovementioned Act and all other powers enabling it, the Council of the Municipality of the City of Perth hereby records having resolved on 17 June 1991 to make and submit for approval by the Minister and subsequent confirmation by the Governor that the City of Perth Parking Facilities By-Law be amended as follows:—

That the Third Schedule be amended:

PARKING STATION 26A:

- (a) by deleting in "Column 4" the first paragraph the figures and words "40 cents and \$2.00" and substituting therefor the figures and words " 30 cents and \$1.80 " respectively;
- (b) by deleting in "Column 5" the words "Not Applicable" and substituting therefor the words and figures " From 8.00 am to 6.00 pm Monday to Friday inclusive—\$1.80 for such period or part thereof ".

Dated this twenty eighth day of June, 1991.

The Common Seal of the City of Perth was hereunto affixed in the presence of:—

R. G. WITHERS, Lord Mayor.
R. F. DAWSON, Chief Executive/Town Clerk.

Recommended:—

PAM BEGGS, Minister for Transport.

Approved by His Excellency the Governor in Executive Council this 17th day of September, 1991.

L. M. AULD, Clerk of the Council.

LG304

CITY OF PERTH PARKING FACILITIES ACT 1956**CITY OF PERTH PARKING FACILITIES BY-LAW****AMENDMENT**

In pursuance of the powers conferred upon it by the abovementioned Act and all other powers enabling it, the Council of the Municipality of the City of Perth hereby records having resolved on 17 June 1991 to make and submit for approval by the Minister and subsequent confirmation by the Governor that the City of Perth Parking Facilities By-Law be amended as follows:—

That the Third Schedule be amended:

PARKING STATION 34:

By deleting in columns one to six inclusive all the words and figures shown under each respective column.

Dated this twenty eighth day of June, 1991.

The Common Seal of the City of Perth was hereunto affixed in the presence of:—

R. G. WITHERS, Lord Mayor.
R. F. DAWSON, Chief Executive/Town Clerk.

Recommended:—

PAM BEGGS, Minister for Transport.

Approved by His Excellency the Governor in Executive Council this 17th day of September, 1991.

L. M. AULD, Clerk of the Council.

LG401

LOCAL GOVERNMENT ACT 1960*City of Bunbury***Building Regulations No. 4 1991**

It is hereby notified for public information that the City of Bunbury has resolved to set the following Building Licence fee—

Building Licence for a new building of a class 1 to 10 or alterations to existing buildings of class 1 to 10, 0.2%. Minimum Fee \$25.00.

V. S. SPALDING, Town Clerk.

LG402

LOCAL GOVERNMENT ACT 1960*Shire of East Pilbara***Fees and Charges**

It is hereby notified for public information that the following fees and charges have been set by Council resolution on 27 September 1991, in accordance with section 191A of the Local Government Act.

Swimming Pools—

Family Ticket—\$100.00 per season

(Visiting grandparents to be included in family ticket)

Pensioners and Health Care Card Holders—\$1.00 per entry

Single Parents Family Ticket—\$75.00 per season

S. D. TINDALE, Shire Clerk.

LG403

SHIRE OF KALAMUNDA

Private Swimming Pool Inspection Charge

It is hereby notified for public information that the Shire of Kalamunda at its Ordinary Meeting held on 19 August 1991, resolved pursuant to Section 245A of the Local Government Act 1960 (as amended) that an annual charge of \$36 (Thirty Six Dollars) be imposed on all owners of land within the Kalamunda Municipality on which there is a swimming pool or spa to meet the estimated cost of carrying out inspections required by Section 245A (5) (aa) of the Local Government Act 1960 (as amended) for the period ending 30 June 1992.

E. H. KELLY, Shire Clerk.

LG404

LOCAL GOVERNMENT ACT 1960

Shire of Chittering

Building Amendments Regulation No. 4 1991

It is hereby notified for public information that the Shire of Chittering resolved on the 21st June 1991, that fees specified hereunder shall be levied until further notice.

Schedule of Fees

Building Licence Fees (of declared value)

Class 1 to 10—0.3%.

Minimum any Class—\$25.

R. W. HERBERT, Shire Clerk.

LG405

LOCAL GOVERNMENT ACT 1960

Shire of Chittering

It is hereby notified for public information that the Shire of Chittering resolved on the 20th September 1991, pursuant to section 245A and 669F of the Local Government Act 1960 that—

The charge for the initial inspection of a swimming pool and for each inspection made thereafter shall be \$25.

The Officer authorised to carry out inspection of private swimming pools is—

Mr Lyall Bruce Davieson.

R. W. HERBERT, Shire Clerk.

LG406

LOCAL GOVERNMENT GRANTS ACT 1978

APPOINTMENT OF MEMBERS

Department of Local Government,
Perth, 15 October 1991.

LG: 62/76 V3.

It is hereby notified for public information that His Excellency the Governor has, under the provisions of section 5 of the Local Government Grants Act, appointed to the Western Australian Local Government Grants Commission established under that Act—

- (a) on the nomination of the Minister for Local Government, Noel Irvine Dawkins as Chairman;
- (b) on the nomination of the Executive Director for Local Government, Stephen Michael Cole, being an officer of the Department of Local Government of the State, to be Deputy Chairman and member;

- (c) on the nomination of the Executive Director for Local Government and with the approval of the Minister for Local Government, Noela Ann Taylor, being an officer of the Department of Local Government of the State, to be deputy to Stephen Michael Cole;
 - (d) on the nomination of the Minister for Local Government, from a panel of names submitted by the Country Urban Councils Association, Patricia Rutherford as a member;
 - (e) on the nomination of the Minister for Local Government, from a panel of names submitted by the Country Urban Councils Association, John Parry to be deputy to Patricia Rutherford;
 - (f) on the nomination of the Minister for Local Government, from a panel of names submitted by the Local Government Association, Peter Campbell, as a member;
 - (g) on the nomination of the Minister for Local Government, from a panel of names submitted by the Local Government Association, Wiebe Tieleman to be deputy to Peter Campbell;
- for a period expiring on 31 July 1992.

JOHN LYNCH, Executive Director.

LG407

LOCAL GOVERNMENT ACT 1960

TOWN OF NORTHAM AND SHIRE OF NORTHAM (DISTRICT AND WARD BOUNDARIES) ORDER No. 1 1991

Made by His Excellency the Governor under the provisions of section 12 of the Local Government Act.

Citation

1. This Order may be cited as the *Town of Northam and Shire of Northam (District and Ward Boundaries) Order No. 1 1991*.

Alteration of District Boundaries

2. The boundaries of the districts of the Town of Northam and the Shire of Northam are hereby altered and adjusted so as to sever from the district of the Shire of Northam the land described in the Schedule to this Order and annex that land to the Town of Northam.

Alteration of Ward Boundary

3. The boundary of the East Ward of the Shire of Northam is hereby altered by the severance therefrom of the land described in the Schedule to this Order.

By His Excellency's Command,

L. M. AULD, Clerk of the Council.

Schedule

All that portion of land bounded by lines starting from the southern corner of Lot 524 of Avon Location P, as shown on Office of Titles Plan 17921, a present southern corner of the Town of Northam and extending southwesterly along the northwestern boundary of Lot 360, as shown on Office of Titles Plan 13962 to the eastern corner of Lot 205, as shown on Office of Titles 14847; thence northwesterly along the northeastern boundary of that lot to a line parallel to and situated perpendicular 412 metres southeasterly from the northwestern boundary of Location P, a point on a present southeastern boundary of the Town of Northam and thence northeasterly and generally southeasterly along boundaries of that town to the starting point.

Area: abt 8.9 ha.

LG408

LOCAL GOVERNMENT ACT 1960

Shire of Jerramungup

Building Amendments Regulation No. 4 1991

It is hereby notified for public information that the Shire of Jerramungup at the Council Meeting held on 19 June 1991 resolved that the fees specified hereunder shall be levied until further notice.

Schedule of Fees

Building Licence Fees (of Declared Value)	
Class 1 and 10	— 0.2%
Class other than 1 and 10	— 0.2%
Minimum fee, any class	— \$25.00

F. J. PECZKA, Shire Clerk.

LG409

LOCAL GOVERNMENT ACT 1960

Shire of Jerramungup

Private Swimming Pools—Inspection Fee

It is notified for public information that Council at its Ordinary Meeting held on 20 March 1991 resolved pursuant to section 245A (b) of the Local Government Act 1960 that a nil charge will apply for the inspection of private swimming pools within the Shire of Jerramungup.

F. J. PECZKA, Shire Clerk.

LG410

SHIRE OF BODDINGTON

It is hereby notified for public information that the following persons have been appointed by the Shire as authorised officers under the Dog Act 1976 and Litter Act 1979—

Peter Leon Fitzgerald
Jennifer May Barnes
Janine Anne Beamish
Michelle Joy Day
Norman Richard Johnson
James Andrews

All previous appointments are hereby cancelled.

P. L. FITZGERALD, Shire Clerk.

LG411

CITY OF MELVILLE

Rangers

It is hereby noted for public information that—

1. Shaun James Nancarrow has been appointed from 14 October 1991 as ranger pursuant to the following—

(i) Local Government Act 1960

Ranger
Poundkeeper
Parking Inspector

(ii) Dog Act 1976 for the purposes of—

Registering
Seizing, impounding, detaining and destroying of dogs

(iii) Control of Vehicles (Off Road Area) Act 1976

(iv) Litter Act 1979

and effecting general ranger duties within the district.

2. Robin Michael Cunningham and Terrance John Ealing are deleted from the capacities depicted in 1 above as from 21 June 1991.

JOHN J. McNALLY, Acting City Manager/Town Clerk.

LG413

SHIRE OF WONGAN-BALLIDU

It is hereby notified for public information that, effective from Monday, 21 October 1991, the following persons have been appointed as Authorised Officers under section 29, of the Dog Act 1976, for the Shire of Wongan-Ballidu.

Alan Forward
Bernie Walker

All previous appointments as Authorised Officers for the Shire of Wongan-Ballidu are hereby cancelled.

It is hereby notified for public information that, effective from Monday, 21 October 1991, the following persons have been appointed as Registration Officers under the provisions of the Dog Act 1976, for the Shire of Wongan-Ballidu.

David Burton
Belinda Pearson
Sharon Sermon
Ian Dew
Neil Snook
Anthony Doust

All previous appointments as Registration Officers for the Shire of Wongan-Ballidu are hereby cancelled.

A. J. R. DOUST, Shire Clerk.

LG501

BUSH FIRES ACT 1954

Town of Narrogin

Firebreak Order and Information

Notice to all owners and/or occupiers of land within the municipality of the Town of Narrogin.

Pursuant to the powers contained in section 33 of the above Act, you are hereby required on or before 7 November 1991, or within fourteen (14) days of you becoming the owner or occupier should this be after 7 November 1991, clear firebreaks in accordance with the following and thereafter to maintain the firebreaks clear of inflammable material up to and including 29 March 1992 (inclusive).

1. Where the area of land is 4 050 square metres or less in area all inflammable material on the land shall be removed by burning, close mowing, cultivation, grubbing or approved spraying.

2. Where the area of land exceeds 4 050 square metres in area firebreaks at least 2.5 metres wide shall be cleared of all inflammable material inside all external boundaries of the land and also surrounding all buildings situated on the land by burning, cultivation or approved spraying.

If it is considered to be impracticable to clear firebreaks as required by this notice you may apply to the Council or its duly authorised officer, not later than 1 November 1991, for permission to take alternative action to abate fire hazards on the land. If permission is not granted by the Council or its duly authorised officer you shall comply with the requirement of this notice.

The penalty for failure to comply with this notice is a fine of \$40 by infringement notice or \$400 by prosecution and a person in default is also liable, whether prosecuted or not, to pay the costs of performing the work directed by the date required by this notice.

If the requirements of this notice are carried out by burning such burning must be in accordance with section 18 of the Bush Fires Act. Permits may be obtained from Fire Control Officers.

For Information

The prohibited burning and restricted burning dates for Narrogin are as follows. These dates may be varied by fourteen (14) days by the Council if conditions warrant. (Refer Public Notices, Narrogin "Observer".)

Prohibited Burning—

November 7 1991 to February 14 1992 (inclusive).

Restricted Burning—

September 19 1991 to November 6 1991 (inclusive).

February 15 1992 to March 29 1992 (inclusive).

PATRICK WALKER, Town Clerk.

LG502

BUSH FIRES ACT 1954

City of Bayswater

Fire Break Notice

Notice to all owners and/or occupiers of land within the City of Bayswater.

Pursuant to the powers contained in section 33 of the above Act, you are hereby required on or before 30 November, 1991 (or within fourteen days of the date of your becoming owner or occupier should this be after 30 November, 1991) and thereafter up to, and including, 31 March, 1992 to have a fire break, clear of all flammable materials, at least 3 metres wide immediately inside all external boundaries of the land and also immediately surrounding all buildings situated on the land.

If it is considered to be impracticable for any reason to clear fire breaks as required by this notice, you may apply to the Council or its duly authorised officer, not later than 15 November, 1991 for permission to provide fire breaks in alternative positions on the land. If permission is not granted by the Council or its duly authorised officer, you shall comply with requirements of this notice.

The penalty for failing to comply with this notice is a fine of not more than \$1 000 and a person in default is also liable, whether prosecuted or not, to pay the cost of performing the work directed in this notice if it is not carried out by the owner or occupier by the date required by this notice.

Burning off within the City of Bayswater is prohibited under the provisions of Council's By-laws and the Environmental Protection Act. All clearing of bush and disposal of waste should be carried out by other methods than burning.

By Order of the Council.

K. B. LANG, Town Clerk.

LG503

BUSH FIRES ACT 1954

City of Bayswater

The Council of the City of Bayswater on 23 October 1990, resolved to appoint for the purposes of the above Act, the following Officers.

CHIEF BUSH FIRE CONTROL OFFICER—

Raymond Douglas McArthur

DEPUTY CHIEF BUSH FIRE CONTROL OFFICER—

Shane Keith Parker

BUSH FIRE CONTROL OFFICER—

Karen Christine Wright

By Order of the Council.

K. B. LANG, Town Clerk.

LG504

BUSH FIRES ACT 1954

Town of Northam

To all Owners and/or Occupiers of Land in the Town of Northam

Pursuant to the powers contained in section 33 of the Bush Fires Act, you are hereby on or before the 1st day of November, 1991, or within fourteen days of the date of your becoming owner or occupier, should this be after the 1st day of November, 1991, to remove from the land owned or occupied by you all inflammable materials or to clear Firebreaks in accordance with the following, and thereafter to maintain the land or the firebreak clear of inflammable material up to and including 31st March, 1992.

In the case of townsite land, firebreaks shall be provided—

- (a) Where the area of land is 2 024 square metres or less, all inflammable material on the land shall be removed from the whole of the land.
- (b) Where the land exceeds 2 024 square metres in area, firebreaks at least 3 metres wide shall be cleared of all inflammable material immediately inside all external boundaries of the land and also immediately surrounding all buildings situated on the land.
- (c) To a width of at least 15 metres around any fuel dump or liquid fuel container.

In the case of rural land, firebreaks shall be provided—

- (a) Firebreaks at least 3 metres in width immediately inside and along all external boundaries of the land.
- (b) Firebreaks at least 3 metres in width within 100 metres of the perimeter of all buildings and or haystacks or groups of buildings and or haystacks in such manner as to completely encircle the buildings and or haystacks.
- (c) Firebreaks of at least 3 metres wide immediately inside all boundaries contiguous with any Railway Reserve on which Railway traffic operates.

If it is considered to be impracticable or undesirable to provide firebreaks as required by Council's By-laws Relating to Firebreaks, the approval of the Council or its duly authorised Officer must be obtained for any variations. Approval will only be granted up to and before 30th October in any year. If permission is not granted by the Council or its duly authorised Officer, then the owner/or occupier shall comply with the requirements of Council's By-laws Relating to Firebreaks.

Inflammable material for the purpose of this notice is to include dead grass and timber, boxes, cartons, paper and combustible material or rubbish but does not include green standing trees, growing bushes and plants in gardens or lawns.

The penalty for failing to comply with this notice is a fine of up to \$1 000 or a prescribed penalty of \$40 on service of an infringement notice and a person in default is also liable whether prosecuted or not to pay the cost of performing the work directed by this notice if it is not carried out by the owner or occupier by the dates required by this notice.

If the requirements of this notice are carried out by burning such burning must be in accordance with the relevant provisions of the Bush Fires Act.

The prohibited burning period will be from 1st December, 1991 to 31st March, 1992.

B. H. WITTBERT, Town Clerk.

LG505

BUSH FIRES ACT 1954

Shire of Quairading

It is hereby notified for public information that Council has appointed the following persons as Bush Fire Control Officers for the 1991/92 fire season:—

Chief Fire Control Officer	T. E. Richards
Deputy Chief Fire Control Officer	R. C. Hawksley
Chief Fire Weather Officer	D. T. Stone
Deputy Chief Fire Weather Officer	D. J. Brown

Fire Control Officers:—

A. D. Gelmi	South West Ward
T. E. Richards	South West Ward
G. W. Anderson	South West Ward
W. M. Davies	North West Ward
G. D. Veitch	North West Ward
R. C. Hawksley	North West Ward
A. J. Simpson	South East Ward
D. T. Stone	South East Ward
K. F. Simpson	South East Ward
G. C. McRae	North East Ward
J. M. Dall	North East Ward
S. J. Edwards	North East Ward
D. J. Brown	Town Ward
N. N. Fraser	Town Ward
M. F. Giles	Town Ward

All previous appointments are hereby cancelled.

M. F. GILES, Acting Shire Clerk.

LG506

BUSH FIRES ACT 1954

City of Wanneroo

Notice to All Owners or Occupiers of Land in the District of the City of Wanneroo Regarding Firebreaks

City of Wanneroo hereby gives notice pursuant to section 33 of the Bush Fires Act 1954 to all owners or occupiers of land in its district that they are required on or before the 30th day of November 1991 to plough, cultivate, scarify, burn or otherwise clear firebreaks as specified in this Notice and thereafter up to and including the 30th day of April 1992 to maintain the firebreaks clear of inflammable matter.

- (1) Land having an area of 2 000 m² or more

A firebreak not less than 3 metres wide immediately inside and around all external boundaries of the land must be cleared by ploughing, cultivating, scarifying or burning.

- (2) Land having an area of less than 2 000 m²

A firebreak not less than 2 metres wide immediately inside and around all external boundaries of the land must be cleared by cultivating, mowing, slashing, chemical application or burning.

- (3) Building

A firebreak not less than 3 metres wide immediately around all external walls of every building must be cleared of inflammable material by ploughing, cultivating, mowing, slashing or chemical application.

Whenever a firebreak is cleared by burning the provisions of the Act and Regulations made thereunder must be observed.

If pursuant to Item (2) of this Notice, mowing or slashing is carried out the height of vegetation thereafter must not exceed, as far is reasonably practicable, 20 mm over the entire area of the land. The use of chemicals is subject to all restrictions imposed by the Department of Agriculture.

Attention is drawn to the Flammable Liquids Regulations made under the Explosives and Dangerous Goods Act 1961, which requires a site on which inflammable liquid is stored to be totally cleared of all inflammable material for a minimum distance of 5 metres surrounding the site.

If it is considered to be impracticable for any reason to comply with the provisions of this Notice, application may be made not later than the 15th day of November 1991 to the Council or its authorised officer for permission to provide alternative fire protection measures. If permission is not granted the requirements of this Notice must be complied with.

Penalty

An owner or occupier of land who fails or neglects in any respect duly to comply with the requirements of this Notice is liable to a maximum fine of \$1 000.

R. F. COFFEY, Town Clerk.

LG507

BUSH FIRES ACT 1954

Town of Northam

To all Owners and/or Occupiers of Land in the Town of Northam

Pursuant to the powers contained in section 33 of the Bush Fires Act, you are hereby on or before the 1st day of November, 1991, or within fourteen days of the date of your becoming owner or occupier, should this be after the 1st day of November, 1991, to remove from the land owned or occupied by you all inflammable materials or to clear firebreaks in accordance with the following, and thereafter to maintain the land or the firebreak clear of inflammable material up to and including 31st March, 1992.

In the case of townsite land, firebreaks shall be provided—

- (a) Where the area of land is 2 024 square metres or less, all inflammable material on the land shall be removed from the whole of the land.
- (b) Where the land exceeds 2 024 square metres in area, firebreaks at least 3 metres wide shall be cleared of all inflammable material immediately inside all external boundaries of the land and also immediately surrounding all buildings situated on the land.
- (c) To a width of at least 15 metres around any fuel dump or liquid fuel container.

In the case of rural land, firebreaks shall be provided—

- (a) Firebreaks at least 3 metres in width immediately inside and along all external boundaries of the land.
- (b) Firebreaks at least 3 metres in width within 100 metres of the perimeter of all buildings and or haystacks or groups of buildings and or haystacks in such manner as to completely encircle the buildings and or haystacks.
- (c) Firebreaks of at least 3 metres wide immediately inside all boundaries contiguous with any Railway Reserve on which Railway traffic operates.

If it is considered to be impracticable or undesirable to provide firebreaks as required by Council's By-laws Relating to Firebreaks, the approval of the Council or its duly authorised Officer must be obtained for any variations. Approval will only be granted up to and before 30th October in any year. If permission is not granted by the Council or its duly authorised Officer, then the owner/or occupier shall comply with the requirements of Council's By-laws Relating to Firebreaks.

Inflammable material for the purpose of this notice is to include dead grass and timber, boxes, cartons, paper and combustible material or rubbish but does not include green standing trees, growing bushes and plants in gardens or lawns.

The penalty for failing to comply with this notice is a fine of up to \$1 000 or a prescribed penalty of \$80 on service of an infringement notice and a person in default is also liable whether prosecuted or not to pay the cost of performing the work directed by this notice if it is not carried out by the owner or occupier by the dates required by this notice.

If the requirements of this notice are carried out by burning such burning must be in accordance with the relevant provisions of the Bush Fires Act.

The prohibited burning period will be from 1st December, 1991 to 31st March, 1992.

B. H. WITTBERT, Town Clerk.

LG901

LOCAL GOVERNMENT ACT 1960

City of Nedlands

Notice of Intention to Borrow

Loan 174—\$91 000

Pursuant to section 610 of the Local Government Act 1960 the Council of the City of Nedlands hereby gives notice of its intention to borrow by the sale of debentures on the following terms and for the following purpose.

\$91 000 for a period of ten (10) years repayable at the office of the Council, Nedlands, by twenty (20) equal half yearly instalments of Principal and Interest.

Purpose: Roadworks and Building Construction.

As required by section 609 of the Local Government Act details of work to be done and estimates of costs are available for inspection by ratepayers at the office of the Council for thirty five (35) days after the publication of this notice.

It is to be noted that the interest rate on the loans will be re-negotiated after a period of four (4) years.

Dated this 4th day of October, 1991.

D. C. CRUICKSHANK, Mayor.
N. G. LEACH, Town Clerk.

LG902

LOCAL GOVERNMENT ACT 1960

Shire of Murray

NOTICE OF INTENTION TO BORROW

Proposed Loan No. 140 of \$40 000

Pursuant to section 610 of the Local Government Act 1960, the Council of the Shire of Murray hereby gives notice that it proposes to borrow money by the sale of a debenture on the following terms and for the following purpose:

\$40 000 for a 10 year term at the current rate of interest, repayable at the office of the Council, Pinjarra by 20 half-yearly instalments of principal and interest, such interest rate to be renegotiated after 4 years.

Purpose: Part cost of reconstruction of six (6) tennis courts, renew fencing and replace lighting poles at the club complex located at Sir Ross McLarty Sportsground, Pinjarra, Reserve No. 5170.

Specifications as required by section 609 of the Act are available for inspection at the office of the Council during normal office hours for a period of thirty-five (35) days after publication of this notice.

M. J. GREENUP, President.
D. A. McCLEMENTS, Shire Clerk.

LG903

LOCAL GOVERNMENT ACT 1960

City of Bunbury

Notice of Intention to Borrow

Proposed Loan No. 259 of \$20 000

Pursuant to Section 610 of the *Local Government Act 1960* as amended in the City of Bunbury hereby gives notice of its intention to borrow money by the sale of debentures on the following terms for the following purpose:—

Loan 259 of \$20 000 for a period of ten years with interest at ruling Treasury Rates repayable at the Office of the Council, by twenty half-yearly instalments of Principal and Interest. The ruling Treasury rate of interest will be reviewed after four years during the term of the Loan. Purpose: Assist towards upgrade of facilities and to hotmix seal the track surface.

Plans, specifications and estimates of the costs thereof are open for inspection at the Office of the Council, Stephen Street, Bunbury, during normal office hours for a period of 35 days after the publication of this notice.

All repayments of Principal and Interest will be the responsibility of the Bunbury City Kart Club (Inc).

Dated this 11th day of October, 1991.

E. C. MANEA, Mayor.
V. S. SPALDING, Town Clerk/City Manager.

LG904

LOCAL GOVERNMENT ACT 1960

Shire of Three Springs

Proposed Loan (No. 145) of \$100 000.00

Pursuant to section 610 of the Local Government Act 1960, the Council of the Shire of Three Springs hereby gives notice that it proposes to borrow money by the sale of a debenture on the following terms and for the following purpose—

\$100 000.00 for a 4 year term at the current rate of interest repayable at the office of the Council, Railway Road, Three Springs by eight (8) equal half yearly repayments of principal and interest.

Purpose: Purchase of Plant.

Specifications as required by section 609 of the Act are available for inspection at the office of the Council during normal office hours for a period of thirty five (35) days after publication of this notice.

A. E. C. THOMAS, President.

G. EDWARDS, Shire Clerk.

LG905

LOCAL GOVERNMENT ACT 1960

City of South Perth

Notice of Intention to Borrow

Proposed Loan (No. 191 \$100 000)

Pursuant to section 610 of the Local Government Act 1960, the City of South Perth hereby gives notice that it proposes to borrow money by the sale of a debenture, repayable at the office of the Lender, on the following terms and conditions—

Amount: \$100 000

Repayment: Quarterly instalments of principal and interest

Purpose: Dual Use Path—Jackson and Murray Roads.

Plans, specifications and estimates as required by section 609 of the Act are available for inspection at the office of the Council during normal office business hours for thirty five (35) days after publication of this notice.

Dated this 18th October 1991.

L. L. METCALF, Chief Executive.

MAIN ROADS

MA501

MRD 42-43-E

MAIN ROADS ACT 1930; PUBLIC WORKS ACT 1902

NOTICE OF INTENTION TO TAKE OR RESUME LAND

The Minister for Works hereby gives notice, in accordance with the provisions of section 17 (2) of the Public Works Act 1902, that it is intended to take or resume under section 17 (1) of that Act the pieces or parcels of land described in the Schedule hereto and being all in the Denmark District, for the purpose of the following public works namely, widening the South Western Highway (SLK 268.20-268.30) and that the said pieces or parcels of land are marked off on Plan MRD WA 9101-45 which may be inspected at the office of the Commissioner of Main Roads, Waterloo Crescent, East Perth.

Schedule

No.	Owner or Reputed Owner	Occupier or Reputed Occupier	Description	Area (Approx)
1.	William Frank Ebbett	W. F. Ebbett	Portion of Hay Location 1653 being part of the land contained in Certificate of Title Volume 1882 Folio 69.	3450 m ²

Dated this 16th day of October 1991.

N. BEARDSSELL, Acting Director Administration and Finance,
Main Roads Department.

MA502

MRD 42-41-F

MAIN ROADS ACT 1930; PUBLIC WORKS ACT 1902

NOTICE OF INTENTION TO TAKE OR RESUME LAND

The Minister for Works hereby gives notice, in accordance with the provisions of section 17 (2) of the Public Works Act 1902, that it is intended to take or resume under section 17 (1) of that Act the pieces or parcels of land described in the Schedule hereto and being all in the Murray District, for the purpose of the following public works namely, widening and realignment of Armadale-Bunbury Road (51.00-52.00 SLK Section) and that the said pieces or parcels of land are marked off on LTO Diagram 80157 which may be inspected at the office of the Commissioner of Main Roads, Waterloo Crescent, East Perth.

Schedule

No.	Owner or Reputed Owner	Occupier or Reputed Occupier	Description	Area
1.	Howard Quinton and Elsie Ray Ellis	Commissioner of Main Roads	Portion of Cockburn Sound Location 16 and being part of Lots 21 and 22 now comprised in Diagram 80157 and being part of the land contained in Certificate of Title Volume 1277 Folio 983.	498 m ²

Dated this 16th day of October 1991.

N. BEARDSSELL, Acting Director,
Administration and Finance, Main Roads Department.

MARINE AND HARBOURS

MH401

WESTERN AUSTRALIAN MARINE ACT 1982

RESTRICTED SPEED AREAS—ALL VESSELS

Department of Marine and Harbours,
Fremantle, 18 October 1991.

Acting pursuant to the powers conferred by section 67 of the Western Australian Marine Act the Department of Marine and Harbours, by this notice—

Revokes paragraph 3 (a) of the notice published in the *Government Gazette* of 30 October 1987, relating to Fremantle Fishing Boat Harbour's speed limit of six knots.

Providing however that such revocation will apply only between the hours of 1030 and 1700 hours on Saturday 19, and 1030 and 1500 hours on Sunday 20 October 1991 and is applicable only to those *bona fide* competitors taking part in the Champion Cray Boat and Western Australian Sports Dinghy Association Inc., races.

J. M. JENKIN, Executive Director.

MINES

MN401

Commonwealth of Australia

DELEGATION UNDER SECTION 8H OF THE
PETROLEUM (SUBMERGED LANDS) ACT 1967 ('THE ACT')

We, Alan Griffiths, Minister of State for Resources for the Commonwealth of Australia ('the Commonwealth Minister') and Gordon Leslie Hill, Minister of State for Mines for the State of Western Australia ('the State Minister'), the Joint Authority under the Act in respect of the adjacent area in respect of Western Australia, under section 8H of the Act, hereby delegate to—

- (a) the person who, from time to time holds, occupies or performs the duties of the office of Assistance Secretary, Exploration and Development Branch, Petroleum Division of the Commonwealth Department of Primary Industries and Energy of the Commonwealth of Australia as the person representing the Commonwealth Minister; and

(b) the person who, from time to time holds, occupies or performs the duties of the office of Director Petroleum Division, Department of Mines of the State of Western Australia as the person representing the State Minister,
together the powers of the Joint Authority under the Act specified in the Schedule.

Schedule

Subsections 22A (6), 37 (1), 37 (4), 37 (5), 38H (3), 74 (1), 78 (4), 78 (6), 81 (5), 81 (6), 81 (10), 101 (3), 103 (1), 125.

Dated this 25th day of September 1991.

ALAN GRIFFITHS, Minister of State for Resources.
GORDON LESLIE HILL, Minister of State for Mines.

MN402

Commonwealth of Australia
PETROLEUM (SUBMERGED LANDS) ACT 1967
NOTICE OF GRANT OF RETENTION LEASES
WA-2-R, WA-3-R, WA-4-R AND WA-5-R

Department of Mines,
Perth, 18 October 1991.

Retention Leases WA-2-R to WA-5-R have been granted to West Australian Petroleum Pty Ltd of Eastpoint Plaza, 233 Adelaide Terrace, Perth WA 6000 to have effect for a period of (5) years from 14 October 1991.

IAN FRASER, Director Petroleum Division.

MN403

MINING ACT 1978

Department of Mines,
Perth WA 6000.

I hereby declare in accordance with the provisions of sections 96A (1) and 97 (1) of the Mining Act 1978 that the undermentioned mining tenements are forfeited for breach of covenant *viz*; non-payment of rent.

GORDON HILL, Minister for Mines.

Number	Holder	Mineral Field
Mining Leases		
04/168	Crook, Reginald David; Lillyman, Stephen James; Ware, Alfred George	West Kimberley
04/221	Cattermole, Charles Henry; Youngs, Peter William	West Kimberley
15/317	Bierberg, William Gene	Coolgardie
15/354	Great Eastern Mines Ltd; Foxton, Alan John	Coolgardie
15/355	Workman, Erin	Coolgardie
24/351	Nelwick Pty Ltd	Broad Arrow
24/353	Mowana Holdings Pty Ltd	Broad Arrow
27/115	Chasen Pty Ltd	North East Coolgardie
27/126	Eaton, Trevor Willis	North East Coolgardie
38/272	Gindalbie Mining NL	Mt Margaret
40/86	Hronsky, Timothy Matthew Shaun; Le Tissier, Paul Frederick	North Coolgardie
40/90	Anania, Joseph Frank	North Coolgardie
47/130	Dumpna Pty Ltd	West Pilbara
53/151	Kismet Gold Mining NL	East Murchison
59/137	Minefields Mt Mulgine Ltd	Yalgoo
80/225	Canadian Energy Resources Pty Ltd	Kimberley
80/226	Canadian Energy Resources Pty Ltd	Kimberley
Exploration Licences		
45/667	Berryman, Anthony Basil; Wille, Rudolph; Ross, Kevin Martin; Rebkin Pty Ltd; Delroy, Trevor John; Thomas, Kevin Brian	Pilbara
53/229	Golden Deeps Ltd; Metall Mining Australia Pty Ltd	East Murchison
53/230	Golden Deeps Ltd; Metall Mining Australia Pty Ltd	East Murchison
59/171	Egypt Holdings Pty Ltd	Yalgoo
69/264	Yilgarn Gold NL	Dundas
69/265	Yilgarn Gold NL	Dundas
70/826	Doral Magnetite Pty Ltd	South West
77/257	Kozyrski, Boleslaw William	Yilgarn

MN404

MINING ACT 1978

INSTRUMENT OF EXEMPTION OF CROWN LAND

The Minister for Mines pursuant to the powers conferred on him by section 19 of the Mining Act 1978, hereby exempts all areas of Crown Land described in the Schedule hereunder (not being Crown Land that is the subject of a mining tenement or an application therefor) from Divisions 1-5 of part IV of the Mining Act 1978.

Schedule

KIMBERLEY MINERAL FIELD

AREA 1

Starting point is situated from the most northern corner of late surveyed MC 80/1497, at bearing $69^{\circ}30'$ distance 1130 metres.

Thence bearing 90° , approximately 1400 metres to the western side of Great Northern Highway.

Thence in a south-westerly direction along the western side of the Great Northern Highway, approximately 2000 metres.

Thence bearing 270° , approximately 500 metres.

Thence bearing 360° , approximately 1800 metres back to starting point.

AREA 2

Starting point is situated from the most southern corner of late surveyed MC 80/1493, at bearing 240° distance 600 metres.

Thence bearing 90° , approximately 1500 metres to the western side of Great Northern Highway.

Thence in south-westerly direction, along the western side of the Great Northern Highway approximately 1200 metres.

Thence bearing 270° , approximately 900 metres.

Thence bearing 360° , approximately 1000 metres back to starting point.

AREA 3

Starting point is situated from the most eastern corner of late surveyed MC 80/1511, at bearing 208° distance 900 metres.

Thence bearing 180° , approximately 2200 metres.

Thence bearing 270° , approximately 1100 metres.

Thence bearing 360° , approximately 2200 metres.

Thence bearing 90° , approximately 1100 metres back to starting point.

Public Plan: Dunham River 1:100 000.

Dated this 14th day of October 1991.

GORDON HILL, Minister for Mines.

PLANNING AND URBAN DEVELOPMENT

PD401

TOWN PLANNING AND DEVELOPMENT ACT 1928

SCHEME AMENDMENT AVAILABLE FOR INSPECTION

City of Armadale

Town Planning Scheme No. 2—Amendment No. 79

Ref: 853/2/22/4, Pt. 79.

Notice is hereby given that the City of Armadale has prepared the abovementioned scheme amendment for the purpose of—

Rezoning Portion of Canning Location 32 Thompson Road; Portion of Canning Location 33 being Lot 1 Bevan Road; and Portion of each of Canning Locations 33 and 287 being Lot 52 Bevan Road from "Rural B" to "Special Use Zone"; and

Amending the Scheme Text accordingly by inserting a new entry in the Special Use Development Table as follows—

Prescribed Special Use	Requirements	Particulars of Land
Golf Course and Rural/Residential Development	<ol style="list-style-type: none"> 1. Subdivision and development shall be generally in accordance with the Subdivisional Guide Plan prepared in accordance with Clause 5.2.1 of the Scheme. 2. All lots shall be provided with a reticulated water supply system. 3. The following Clauses of the Scheme are applicable to the land with the exception of the areas nominated on the Subdivisional Guide Plan for roadways, golf course and public utilities: <ul style="list-style-type: none"> • Clause 5.2.2 (b); • Clause 5.7.7; • Clause 5.7.8; • Clause 5.7.9; • Clause 5.7.10. 4. Only one dwelling shall be permitted on a lot. 5. The following uses are classified as "P" uses within the Zone: <ul style="list-style-type: none"> • golf course; • golf clubhouse incorporating car parking, kiosk, restaurant, reception/function room, recreation facilities; • public utilities; • dwelling house; and • public recreation. 6. The following uses are classified as AA uses within the Zone: <ul style="list-style-type: none"> • home occupation; • private recreation; • rural pursuits; and • arts, crafts and handicrafts. 7. The keeping of livestock and poultry for commercial purposes is prohibited. 8. The keeping of horses is prohibited. 9. In respect of development standards, the following shall apply: <ul style="list-style-type: none"> • lots between 2 000 m² and 4 000 m² in area shall comply with the "R5" Residential Planning Codes standard; • lots 4 001 m² and above shall comply with the Rural Zone, Development Standards Table of the Scheme. 10. All other uses mentioned in the Scheme are not permitted. 	Portion of Canning Loc 32 Thompson Road, Lot 1 of Canning Loc 33 Bevan Road, Lot 52 of each Canning Locs 33 and 287 Bevan Road, Croyden Road, Roleystone.

Plans and documents setting out and explaining the scheme amendment have been deposited at Council Offices, 7 Orchard Avenue, Armadale and at the Department of Planning and Urban Development, Albert Facey House, 469-489 Wellington Street, Perth, and will be available for inspection during office hours up to and including 17 December 1991.

Submissions on the scheme amendment should be made in writing on Form No. 4 and lodged with the undersigned on or before 17 December 1991.

This amendment is available for inspection in order to provide an opportunity for public comment and it should not be construed that final approval will be granted.

J. W. FLATOW, Town Clerk.

PD501

TOWN PLANNING AND DEVELOPMENT ACT 1928
APPROVED TOWN PLANNING SCHEME AMENDMENT

Town of Claremont

Town Planning Scheme No. 3—Amendment No. 32

Ref: 853/2/2/3, Pt. 32.

It is hereby notified for public information, in accordance with section 7 of the Town Planning and Development Act 1928 that the Hon Minister for Planning approved the Town of Claremont Town Planning Scheme Amendment on 3 October 1991 for the purpose of—

- (1) Including lot 1 Stirling Highway in the Special Zone (restricted use).
- (2) Adding to Appendix VIII of the Scheme Text the following—

Location	Particulars of Land	Permitted Use	Development Standards/ Conditions
No. 264 Stirling Highway, Claremont	Portion of Swan Location 621 being lot 1 on plan 1133 and a portion of Certificate of Title Volume 1738 Folios 887 and 889	All those uses that the land may be used for in the Highway zone as determined by table 1 Land use Table and in addition may be used for the purpose of conducting civil wedding ceremonies	A minimum of 22 car bays are to be available for wedding guests

- (3) Amending the Scheme Map accordingly.

P. H. WEYGERS, Mayor.
D. H. TINDALE, Town Clerk.

PD601

METROPOLITAN REGION TOWN PLANNING SCHEME ACT 1959

METROPOLITAN REGION SCHEME—S. 33A AMENDMENT

Approved Amendment

Eddystone Avenue between Ocean Reef Road and the Mitchell Freeway Reserve, Wanneroo

No. 852/33A

File: 833-2-1-3, Vol. 3

The Hon Minister for Planning has approved, without modification, the abovementioned amendment to the Metropolitan Region Scheme.

The amendment, as shown, on State Planning Commission Plan No. 4.1168, shall have effect as from the date of publication of this notice in the *Gazette*.

The Plan as approved can be viewed at—

1. Department of Planning and Urban Development, 469 Wellington Street, Perth, W.A. 6000.
2. J. S. Battye Library, Alexander Library Building, Cultural Centre, Francis Street, Northbridge, W.A. 6000.
3. Office of the Municipality of the City of Wanneroo, Boas Avenue, Joondalup, W.A. 6065.

GORDON G. SMITH, Secretary.

PD602

METROPOLITAN REGION TOWN PLANNING SCHEME ACT 1959

METROPOLITAN REGION SCHEME—S.33A AMENDMENT

REVOCATION OF NOTICE

No: 842/33A

File: 833-2-1-3 Vol. 3

Land between Leach Highway and Absalom Street, O'Connor and Leach Highway and McCoy Street, Myaree, City of Melville

Please note that the Notice published in the *Government Gazette* of September 27, 1991 (page 5020) indicating that the Hon Minister for Planning has approved Metropolitan Region Scheme Amendment No. 842/33A was incorrect.

Proposed Amendment No. 842/33A as described above and as shown on State Planning Commission Plan No. 4.1160 has not been approved by the Hon Minister for Planning.

Therefore, the Notice published in the *Government Gazette* on September 27, 1991, is hereby revoked and the proposed amendment has, at this time, no effect in the Metropolitan Region Scheme.

GORDON G. SMITH, Secretary.

POLICE**PE401****POLICE AUCTION**

Under the provisions of the Police Act 1892-1983, unclaimed, stolen property will be sold by public auction at the State Supply Disposal Centre, 21 Pilbara Street, Welshpool, on Thursday, November 7, 1991 at 9 am.

Auction to be conducted by Mr K. Treloar, Government Auctioneer.

B. BULL, Commissioner of Police.

PE402**POLICE AUCTION**

Under the provisions of the Police Act 1892, unclaimed and stolen property will be sold by Public Auction at the premises of Ronald Scott, trading as Snowball Auctions, Auctioneer of 89 Frederick Street, Albany at approximately 9.15 a.m. on Friday, 13 December 1991.

Auction to be conducted by Ronald Scott, Auctioneer.

B. BULL, Commissioner of Police.

PE403**POLICE AUCTION**

Under the provisions of the Police Act 1892, unclaimed and stolen property will be sold by Public Auction at the premises of Boyd Street Furniture Mart, 9 Boyd Street, Geraldton at approximately 10.00 a.m. on 2 November 1991.

Auction to be conducted by John Whitehouse, auctioneer.

B. BULL, Commissioner of Police.

PE404**POLICE AUCTION**

Under the provisions of the Police Act 1892-1983, unclaimed, stolen bicycles will be sold by public auction at the State Supply Disposal Centre, 21 Pilbara Street, Welshpool, on Tuesday, November 26, 1991 at 9.00 am.

Auction to be conducted by Mr K. Treloar, Government Auctioneer.

B. BULL, Commissioner of Police.

PE405**POLICE AUCTION**

Under the provisions of the Police Act 1892-1983, unclaimed, stolen bicycles will be sold by public auction at the State Supply Disposal Centre, 21 Pilbara Street, Welshpool, on Tuesday, February 11, 1992 at 9.00 am.

Auction to be conducted by Mr K. Treloar, Government Auctioneer.

B. BULL, Commissioner of Police.

PE406**POLICE AUCTION**

Under the provisions of the Police Act 1892-1983, unclaimed stolen and found property will be sold by public auction at the premises of Karratha Auction Centre, 988 Croydon Road, Karratha, on Saturday, November 30, 1991, commencing at 10.00 am.

Auction to be conducted by John A. Bell & Co., Auctioneers.

B. BULL, Commissioner of Police.

PORT AUTHORITIES

PH301

GERALDTON PORT AUTHORITY ACT 1968

GERALDTON PORT AUTHORITY AMENDMENT REGULATIONS

(No. 3) 1991

Made by the Geraldton Port Authority and approved by His Excellency the Governor in Executive Council.

Citation

1. These regulations may be cited as the *Geraldton Port Authority Amendment Regulations (No. 3) 1991*.

Second Schedule amended

2. The Second Schedule to the *Geraldton Port Authority Regulations 1969** is amended by deleting Part 1 and substituting the following Part—

PART 1—WHARFAGE CHARGES ON CARGO (see also Regulation 73)

The Rates of Wharfage Charges on Cargo shall be as follows—

Description of Goods	Wharfage
General Rates—	\$
All goods for which specific rates are not otherwise provided—	
Inwardtonne	2.00
Outwardtonne	2.00
Specific Rates—	
Chaff, hay and strawtonne	1.10
Grain loaded in bulk	
first 500 000 tonnes	
per annumtonne	1.50
next 500 000 tonnes	
per annumtonne	1.05
over 1 000 000 tonnes	
per annumtonne	0.50
Livestock—	
(a) horses, cattletonne	2.00
(b) sheep, goats and pigstonne	2.40
Minerals—metallic and earthy and metallurgical products loaded in bulk—	
first 500 000 tonnes	
per annumtonne	1.50
next 500 000 tonnes	
per annumtonne	1.05
over 1 000 000 tonnes	
per annumtonne	0.50
Petroleum products—	
(a) bulk, by pipelinetonne	3.30
(b) in containerstonne	3.30
Watertonne	1.10 "

[*Published in the Gazette of 13 March 1969 at pp. 843-899. For amendments to 19 August 1991 see pp. 254-255 of 1990 Index to Legislation of Western Australia and the Gazette of 26 July 1991.]

Passed by a resolution of the Geraldton Port Authority at a meeting held on 4th September 1991.

The Common Seal of the Geraldton Port Authority was at the time of the abovementioned resolution affixed in the presence of—

I. L. B. BOGLE, Chairman.
 F. A. L. CONNELL, Member.
 L. W. G. GRAHAM, Secretary.

Approved by His Excellency the Governor in Executive Council.

L. M. AULD, Clerk of the Council.

PREMIER AND CABINET**PR401****MINISTERIAL ACTING ARRANGEMENTS**

It is hereby notified for public information that His Excellency the Governor has approved the following temporary allocation of portfolios during the absence of the Hon. E. K. Hallahan, MLC for the period 7-11 October, 1991 inclusive.

Acting Minister for Education; Employment and Training—Hon. G. I. Gallop, MLA.

Acting Manager for the Arts—Hon. Y. D. Henderson, MLA.

M. C. WAUCHOPE,
Acting Chief Executive, Department of the Premier.

RACING AND GAMING**RA401****SUMMARY OF LIQUOR LICENSING APPLICATIONS**

The following is a summary of applications received under the Liquor Licensing Act 1988 and required to be advertised. Any person wishing to obtain more details about any application, or about the objection process, should contact the Liquor Licensing Division, 1st Floor, Hyatt Centre, 87 Adelaide Terrace, Perth (telephone: 425 1888), or consult a solicitor or relevant industry organisation.

App. No.	Applicant	Nature of Application	Last Day for Objections
TRANSFER OF LICENCE			
80	Rimutaka Nominees Pty. Ltd.	Application for the Transfer of Hotel Licence in respect of Mukinbudin Hotel, Mukinbudin, from, Rimutaka Nominees Pty. Ltd. (S87).	22/10/91
81	Mell Fin Securities Pty. Ltd.	Application for the Transfer of Hotel Licence in respect of Council Club Hotel, Midland, from, Redel Pty. Ltd.	25/10/91
NEW LICENCE			
70B/91	F.A. & G. Valenti and P. & L. G. Valenti	Application for a Restaurant Licence in respect of Kappy's Italian Restaurant, 22 Sayer St., Midland.	6/11/91
71B/91	Wolfgang Jahns	Application for a Restaurant Licence in respect of The Gallery Seaview Restaurant and Mexican Boatshed Cafe, Lot 179 Bayview Drive, Gracetown.	21/11/91
72B/91	Wongs Holdings Pty. Ltd.	Application for a Restaurant Licence in respect of All Seasons Chinese Restaurant, 153 Morley Drive, East Kilara.	6/11/91
73B/91	A. & E. Arceri	Application for a Restaurant Licence in respect of Alberto's Restaurant, 97 Francis Street, Northbridge.	8/11/91
74B/91	North Beach Football Club	Application for a Club Restricted Licence in respect of North Beach Football Club, Charles Riley Reserve, Kitchener St., North Beach.	21/11/91
75B/91	Mr & Mrs Gillbrand	Application for a Restaurant Licence in respect of Sombrero's Mexican Restaurant, 363A Cambridge Street, Wembley.	12/11/91

This notice is published under section 67 (5) of the Liquor Licensing Act 1988.

G. B. AVES, Director of Liquor Licensing.

WATER AUTHORITY

WA401

WATER AUTHORITY OF WESTERN AUSTRALIA

Water Supply Improvements

City of Wanneroo

Locality of Clarkson

AUTHORISATION

In accordance with the provisions of the Water Authority Act 1984 the Water Authority of Western Australia is authorised to construct—

Three production bores QC1, QC2, and QC3 with water treatment facilities to chemically treat the water from the production bores.

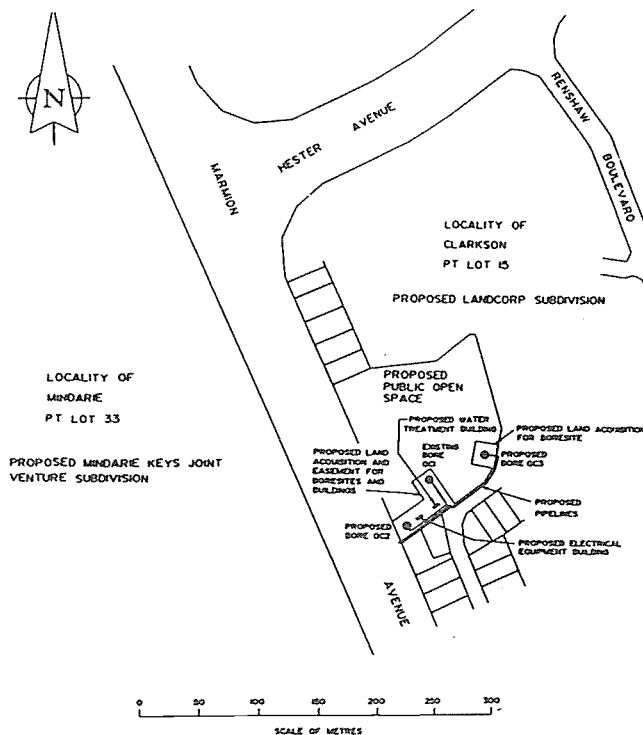
The location of the works are shown on Water Authority plan No. CG49-01-2 and notice of the intention to construct the works was advertised on Friday, August 16 1991.

When completed, the works will improve the Water Supply in the Quinns Rocks area of the North West Corridor.

This Authorisation shall take effect from October 28, 1991 and construction will commence after this date.

ERNIE BRIDGE, Minister for Water Resources.

WATER SUPPLY IMPROVEMENTS CITY OF WANNEROO LOCALITY OF CLARKSON NOTICE OF AUTHORISATION TO DEVELOP PRODUCTION BORES QC1, QC2 AND QC3



In accordance with the provisions of the Water Authority Act 1984, the Minister for Water Resources has authorised the Water Authority to construct the following works:

- Drill two production bores QC2 and QC3.
- Equip three production bores QC1, QC2 and QC3.
- Construct a water treatment building and an electrical equipment building.
- Chemically treat water from production bores QC1, QC2 and QC3.
- Construct underground pipelines 300 millimetres diameter.
- Acquire land and obtain easements within Public Open Space to protect the works.
- Provide security fencing, screening and landscaping around the works.

The location of the proposed works is as shown on the plan opposite. Access to the works shall be along proposed subdivision roads from Renshaw Boulevard. The works are intended to improve the water supply in the Quinns Rocks area of the North West Corridor.

TENDERS

ZT201

MAIN ROADS DEPARTMENT

Tenders

Tenders are invited for the following projects.

Tender documents are available from the Contracts Clerk, Ground Floor, Main Roads Department, Waterloo Crescent, East Perth.

Tender No.	Description	Closing Date
85/91	Supply and spray bitumen emulsion enrichment over a total length of 69.19 km on GNH Geraldton	Friday Oct. 25, 1991
96/91	Supply and delivery of crushed aggregate, Carnarvon Division ...	Tuesday, Oct. 29, 1991
13/91	Supply and delivery of curtains to 9 houses, Kununurra	Tuesday, Oct. 29, 1991
78/91	Supply and application of white thermoplastic marking material to Stop, Giveaway, School Crossings and other holding lines	Friday, Oct. 25, 1991
105/91	To professionally clean, polish and detail light vehicles prior to sale by auction for a period of 12 months from November 1, 1991 to October 31, 1992	Monday, Oct. 28, 1991
73/91	Supply and delivery of screened laterite gravel for Mitchell Freeway and Kwinana Freeway Metropolitan Division	Wednesday, Oct. 30, 1991

ZT202

Acceptance of Tenders

Contract No.	Description	Successful Tenderer	Amount
			\$
28/91	Fabrication of Structural Steel for the refurbishment of Barrack Street Bridge No. 949A.	Superstruct	156 000.00
149/90	Road widening and overlay construction, Eyre Highway 682 SLK-707 SLK, Kalgoorlie Division.	MacMahon Construction	6 462 368.32
31/91	Sealing, resealing and enrichment of various highways and main roads in the Kimberley, Pilbara and Carnarvon Divisions.	Spraypave Pty Ltd	522 824.13
59/91	Load, cart and dispose of sand and limestone fill material from a stockpile located between Mitchell Freeway and Lake Monger.	Ertech Pty Ltd	55 440.00
72/91	Supply and delivery of traffic signal controllers.	Philips Traffic Systems Pty Ltd	553 220.00
91Q05	Supply and installation of a single user licence of a Relational Database Management System software and associated Structured Query Language and Database Utility Software.	Ingres Pty Ltd	10 630.00

N. BEARDSSELL, Acting Director, Administration and Finance.

STATE SUPPLY COMMISSION

Tenders Invited

Tender forms and full particulars of the Schedule hereunder may be obtained on application at the State Supply Commission, 815 Hay Street, Perth, 6000.

TELEPHONE No. 222 8491 or 222 8241

FACSIMILE No. 321 7918

Date of Advertising	Schedule No.	Description	Date of Closing
1991			1991
September 27	515A1991	Supply of Corporate Database Environment for the Department of Corrective Services (Information Systems Solution to enhance the Department's Information Technology effectiveness)	October 24
September 20	012A1991	Supply of Certain Classes of Motor Vehicles for various Government Departments	October 31
October 4	218A1991	Major Household Appliances, both Gas and Electric to Homeswest for a one (1) year period with two successive options exercisable by the Commission to extend for a further twelve (12) month period	October 24
October 11	527A1991	Supply, installation and maintenance of a PABX Telephone System at the Police Dept. Complex, Smithies Street, Joondalup	October 31
October 4	080A1991	White Goods (Household Appliances) for the Whole of Government for a period of twelve (12) months with an option exercisable by the Commission to extend for a further twelve (12) month period	November 7
October 11	213A1991	Supply of Novell Netware File Servers to the Department of TAFE for a one (1) year period with two (2) successive six (6) month options to extend, exercisable by the State Supply Commission	November 7
October 18	528A1991	Design, Construction of a new 20 metre Aluminium Patrol Vessel for the Fisheries Department	November 7
October 18	069A1991	Supply of Airconditioning Units for a period of twelve (12) months with an option exercisable by the Commission to extend for a further twelve (12) months for various Government Departments	November 14
<i>For Service</i>			
October 11	147A1991	(Recall)—Various Recreational Activities at Woodman Point—Recreation Camps and Reserves Board	October 24
October 18	196A1991	Lawn Mowing—Schools for the Ministry of Education State Wide: For a one year period with two (2) successive options, each to extend for a further one year period	November 7
October 18	239A1991	Printing of the Publication "Education News" for the Ministry of Education for a one (1) year period with an option to extend for a further twelve (12) month period	November 7
<i>Invitation to Register Interest</i>			
October 11	ITRI 7/91	Request for Proposal from Authorised Advanced Revelation Vendors in Western Australia for the purchase of Rights, Intellectual Property and Associated Aspects of Ownership of the Software Application known as the Contracts Administration Management System (CAMS)—Department of State Services	October 31
<i>For Sale</i>			
October 4	517A1991	1976 Aveling Barford Steel Wheel Roller (MRD 1969) at Welshpool	October 24
October 4	518A1991	1988 Toyota Landcruiser S/W (6QS 555) at Derby	October 24
October 4	519A1991	1988 London Metro Cab (TAXI 862) at Nedlands	October 24
October 11	520A1991	Forty Five (45) Secondhand Firearms "For Sale to Dealers Only" at Police Ballistic Section, Maylands	October 24
October 11	521A1991	1989 Nissan Pintara Sedan (MRD A803) at Carnarvon	October 31
October 11	522A1991	1977 Viscount Domestic Caravan (MRD 0037), 1965 Ropa Kitchen Caravan (MRD 0586), 1968 Ropa Kitchen Caravan (MRD 1844), 1973 Arrow Sleeper/Kitchen Caravan (MRD 0903), 1971 Baravan Office/Sleeper Caravan (MRD 1910) and 1971 Baravan Office/Sleeper Caravan (MRD 1911) at Welshpool	October 31

STATE SUPPLY COMMISSION—*continued*
Tenders Invited—*continued*

Date of Advertising	Schedule No.	Description	Date of Closing
1991			1991
October 11	523A1991	(Recall)—1986 Toyota Dyna Crew Cab Truck (MRD 9544) at Welshpool	October 31
October 11	524A1991	(Recall)—1980 McDonald 400 Series Johnson Suction Sweeper (MRD 4460) at Welshpool	October 31
October 11	525A1991	1982 Toyota Toyoace Flat/Top Truck (MRD 5868), 1986 Ford Trader T509 Flat/Top Truck (MRD 8844), 1987 Toyota Dyna Flat/Top Truck (MRD 9818) at Welshpool	October 31
October 11	526A1991	Hologic QDR1000 Bone Densitometer for Sir Charles Gairdner Hospital	October 31
October 18	533A1991	Transportable Ablution Amenity at Kgalinkadji	October 31
October 18	534A1991	Large Triumph Metter Gas Stove and a Large Sterile Electric Stove at Woodman Point	October 31
October 18	529A1991	1989 Holden Commodore Sedan (MRD A748) and 1989 Holden Commodore Station Wagon (MRD A847) at Welshpool	November 7
October 18	530A1991	(Recall)—1984 Nissan Urvan Micro Bus (MRD 7798) at Welshpool	November 7
October 18	531A1991	1989 Mitsubishi Triton Utility (MRD A730), 1989 Mitsubishi Triton Utility (MRD A777), 1989 Ford Econovan (MRD A798) and 1990 Mitsubishi Triton Utility (MRD B258) at Welshpool	November 7
October 18	532A1991	1979 Chamberlain R/End Loader (MRD 3623) at Welshpool	November 7

Tenders, addressed to the Chairman, State Supply Commission, 815 Hay Street, Perth 6000 will be received for the abovementioned tenders until 10.00 am on the date of closing.

Tenders must be properly endorsed on envelopes otherwise they are liable to rejection. No tender necessarily accepted.

L. W. GRAHAM, Chairman, State Supply Commission.

Accepted Tenders

Schedule No.	Particulars	Contractor	Rate
<i>Supply</i>			
018A1991	Supply of Food Containers and Packaging Materials to various Government Departments for a one (1) year period	Various Suppliers	Details on Request
048A1991	Supply of Operating Theatre Masks for whole of Health requirement (with exception of Royal Perth Hospital) for a period of two (2) years	Cardiac & Surgical Aust Johnson & Johnson	Item 1 \$5.48 Box Item 2 \$10.50 Box
078A1991	Supply of Sewing Machines and Overlocking Machines for the Ministry of Education for a 12 month period with option for further 12 months	Bernina Sewing Machines Elna (W.A.)	Details of Request
<i>Service</i>			
172A1991	Production of Colour Photographic Contact Prints and Enlargements for Land Administration for one (1) year period with option for further one (1) year	Bruno Zimmermann	Details on Request
<i>Purchase and Removal</i>			
514A1991	106 Hives of Bees	Peter Detchon	Item 1 \$7.632.00
<i>Decline of Tenders</i>			
506A1991	1984 Nissan Micro Bus (MRD 7798)		

ZT401

WATER AUTHORITY OF WESTERN AUSTRALIA

Tenders

Tenders are invited for the projects listed below and will be accepted up to 2.30 pm on the closing date specified.

Tender documents are available from the Supply Services Branch, Level 2, Entry 4, John Tonkin Water Centre, 629 Newcastle Street, Leederville, WA 6007.

Tender documents must be completed in full, sealed in the envelope provided and placed in the Tender Box located at the above Leederville address.

The lowest or any tender may not necessarily be accepted.

Contract No.	Description	Closing Date
		1991
NM 10613	The construction of gravity sewers, pumping station and pressure main at Cosmo Newbery Aboriginal Community	5 November
AM 10614	Construction and Development of Leederville deep artesian well L5	12 November
AP 12043	Supply of welding tips, rods and associated products for a (24) twenty four month period	5 November
AP 12048	Supply of copper tubes for a (12) twelve month period	5 November

ZT402

Accepted Tenders

Contract	Particulars	Contractor	Price
AM 11028 ..	Supply of penstocks for Gosnells No. 4 wastewater pump station	George Moss Ltd	\$13 850.00
AV 13319 ...	Supply of (1) one trailer mounted elevating work platform in accordance with specification 91P/12	W A Fork Truck Distributors P/L	\$33 457.12

W. COX, Managing Director.

PUBLIC NOTICES

ZZ201

TRUSTEES ACT 1962
DECEASED ESTATES

Creditors and other persons having claims in respect of the estate of Eric William George Downes late of 16 Havoc Road, Albany in the State of Western Australia Retired Farmer deceased to which section 63 of the Trustees Act 1962 applies are required to send particulars of their claims to the Executrix, Shirley May Downes care of Messrs Haynes Robinson, 70-74 Frederick Street, Albany by the 11th day of November 1991, after which date the said Executrix may convey or distribute the assets having regard only to the claims of which she has notice and the said Executrix shall not be liable to any person of whose claim she has had no notice at the time of distribution.

Dated this 8th day of October 1991.

HAYNES ROBINSON, for the Executors.

ZZ202

TRUSTEES ACT 1962
Notice to Creditors and Claimants

Creditors and other persons having claims (to which section 63 of the Trustees Act relates) in respect of the Estates of the undermentioned deceased persons are required to send particulars of their claims to me on or before 18 November, 1991, after which date I may convey or distribute the assets, having regard only to the claims of which I then have notice.

Boulter, Iris May, late of 10 Gunbower Road, Mount Pleasant, died 20/8/91.

Burgess, Mavis Mary, late of Unit 4 Sabina Court, Allnut Terrace, Augusta, died 10/9/91.

Clarke, Kevin Patrick, late of Kalgoorlie Nursing Home, Dugan Street, Kalgoorlie, died 20/8/91.

Dawson, Ethel Margaret, late of St. Vincents Hostel, Swan Street, Guildford, died 5/9/91.

Deering, Joyce May, formerly of 39 Charles Street, Maylands, late of Mount Henry Hospital, Como, died 22/9/91.

Fraser, Mary Lyle, late of Unit 1, 4 Violet Grove, Shenton Park, died 6/9/91.

Graham, Gordon Ely, late of 39 Boundary Road, Kalgoorlie, died 11/7/91.

Haddon, Reginald Charles, late of Little Sisters of the Poor, Rawlins Street, Glendalough, died 19/8/91.

Hammill, Doris May, late of 126 Salvado Road, Wembley, died 2/9/91.

Loxley, Josephine May, late of Lefroy Hostel, Lefroy Road, Bull Creek, died 8/8/91.

McMerrin, William John, late of Mulali Lodge, 25 Mount Henry Road, Manning, died 6/9/91.

McWhirter, Samuel George, late of 43 Manley Street, Cannington, died 27/8/91.

Sheppard, Elsie Madeline, formerly of Rockingham Private Hospital, 14 Langley Street, Rockingham, late of Armadale Lodge, Albany Highway, Armadale, died 1/8/91.

Smith, Margery Alice, late of Home of Peace, Thomas Street, Subiaco, died 30/8/91.

Vucak, Ivan, late of Midland Convalescent Hospital, John Street, Midland, died 19/1/90.

Zurhaar, Margaret Elizabeth, late of 10 Loudon Street, Balga, died 19/9/91.

Dated this 14th day of October, 1991.

K. E. BRADLEY, Public Trustee,
Public Trust Office,
565 Hay Street, Perth.

ZZ203

TRUSTEES ACT 1962
NOTICE TO CREDITORS AND CLAIMANTS

Creditors and other persons having claims (to which section 63 of the Trustees Act 1962 relates) in respect of the Estate of the undermentioned deceased persons, are required by Perpetual Trustees W.A. Ltd of 89 St George's Terrace, Perth, to send particulars of their claims to the Company, by the undermentioned date, after which date the said Company may convey or distribute the assets, having regard only to the claims of which the Company then has notice.

Claims for the following expire one month after the date of publication hereof.

Anderson, Robert Kitchener late of 4 Ainsley Court, Westfield who died on the 2nd August 1991 Retired Engine Driver deceased.

Brandenburg, Sheldon Frederick formerly of Newdegate late of Sunset Hospital, Birdwood Parade, Dalkeith who died on the 19th August 1991 Retired Storekeeper deceased.

Lapsley, Noel Harvey late of 7 Linton Road, Attadale who died on the 30th June 1991 Retired Mechanical Engineer deceased.

Maxey, Evelyn Pearl late of Unit 11/5 Howell Street, Willagee who died on the 12th October 1991 Widow deceased.

Mercer, Elsie Grace formerly of 20 Colin Street, Nedlands late of Joondanna Village Lodge, Osborne Street, Joondanna who died on the 3rd September 1991 Widow deceased.

Thorpe, Grace Ethelwyn late of Wearne House, Mandurah who died on the 25th September 1991 Widow deceased.

Dated this 16th day of October 1991.

J. KMIECIK, Manager Trusts and Estates Administration.

ZZ401

CORPORATIONS LAW

Notice of Final meeting of Members pursuant to section 509

Llangefni Pty Ltd (in liquidation)

A.C.N. 008 707 391

Notice is hereby given that a meeting of the members of Llangefni Pty Ltd (in liquidation) will be held on Wednesday the 6 November 1991 at 10.00 a.m. at Level 2, 52 Kings Park Road, West Perth, for the purpose of having an account laid before them showing the manner in which the winding up has been conducted and the property of the company disposed of and of hearing any explanation that may be given by the Liquidator and also resolving the manner in which the books, accounts and documents of the company and of the Liquidator thereof shall be disposed of.

Dated at West Perth this 11th day of October 1991.

G. WOODLEY-PAGE, Liquidator.

ZZ402

CATALANO'S GRADING PTY LTD (IN VOLUNTARY LIQUIDATION)

A.C.N. 008 963 611

Special Resolution to Wind Up

At an extraordinary General Meeting of the abovenamed company duly convened and held at the Cnr. Edward and Parkfield Streets, Bunbury W.A. on 8 October 1991, the following Resolution was passed as a Special Resolution

"That the company be wound up voluntarily".

At the abovementioned meeting Brian Frederick Best of Cnr. Edward and Parkfield Streets, Bunbury W.A. was appointed Liquidator for the purpose of the winding up.

"Notice is also given that after thirty days from this date, I shall proceed to distribute the assets. All creditors having any claim against the company should furnish particulars of same by that date, otherwise I shall proceed to distribute the assets without regard to their Claim."

Dated this 9th day of October 1991.

B. F. BEST, Liquidator.

ZZ403

COMPANIES (CO-OPERATIVE) ACT 1943-1982

NOTICE OF FINAL MEETING

Section 242(2)

BLACKWOOD GRAIN CO-OPERATIVE LTD
(IN LIQUIDATION)

Notice is given that a final meeting of members of the Co-operative will be held at 17th Floor, KPMG House, 214 St George's Terrace, Perth on 20 November 1991 at 10.00am.

The purpose of the meeting is to receive the Liquidator's account showing how the winding up has been conducted and the property of the Co-operative has been disposed of, and to receive any explanation of the account.

Dated this 3rd day of October 1991.

CHARLES A. FEAR, Liquidator.
KPMG Peat Marwick
16th Floor, KPMG House
214 St George's Terrace
Perth WA 6000

ZZ404

AUSTRALIAN SECURITIES COMMISSION
CORPORATIONS LAW
A.C.N. 008 706 732

Niby Niby Pty Ltd (In Liquidation)

Notice of Special Resolutions

Notice is hereby given that at a meeting of members of Niby Niby Pty Ltd held on the 9th day of October, 1991 the following Special Resolutions were passed—

"That the company be wound up under the provisions applicable to a Members' Voluntary Liquidation, and that Diana Denise Newman be and is hereby appointed Liquidator of the company."

"That the Liquidator is hereby authorised to distribute *in specie* such of the assets as she sees fit and on such conditions as she deems necessary to any one or more of the members of the company."

Dated this 11th day of October, 1991.

Lodged by:

Bird Cameron Partners
Chartered Accountants
8 St. Georges' Terrace
Perth 6000.

D. D. NEWMAN, Liquidator.

ZZ405

AUSTRALIAN SECURITIES COMMISSION
CORPORATIONS LAW

Form 546

Sub-regulation 5.6.65(1)

A.C.N. 008 706 732

Notice of Intention to Declare Dividend

Niby Niby Pty Ltd (in Liquidation)

A dividend is to be declared on the 9th December, 1991 in respect of the company.

Creditors whose debts or claims have not already been admitted are required on or before the 9th day of December, 1991 formally to prove their debts or claims. In default, they will be excluded from the benefit of the dividend.

Dated this 11th day of October, 1991.

Lodged by:

Bird Cameron Partners
Chartered Accountants
8 St. Georges' Terrace
Perth 6000.

D. D. NEWMAN, Liquidator.

ZZ406

CORPORATIONS LAW

Notice of Final Meeting of Members Pursuant to Section 509

E. J. RYAN & SONS PTY. LTD. (IN LIQUIDATION)

A.C.N. 008 684 099

Notice is hereby given that, a meeting of the members of E. J. Ryan & Sons Pty. Ltd. (In Liquidation) will be held on 18 November 1991 at 10.00 a.m. at the office of Unit 4, 23 Hammond Street, Claremont, for the purpose of having an account laid before them showing the manner in which the winding up has been conducted and the property of the company disposed of and of hearing any explanation that may be given by the liquidator and also resolving the manner in which the books, accounts and documents of the company and of the liquidator thereof shall be disposed of.

Dated at West Perth this 15th day of October, 1991.

J. W. ROBERTSON, Liquidator.

ZZ407

NOTICE OF ACCEPTANCE OF COMPOSITION

Notice is hereby given that a Composition pursuant to Part X of the Bankruptcy Act 1966 was accepted by the creditors of Wayne John Vovil and Maria Vovil on 23rd September 1991.

The Trustee of the Composition is Diana Denise Newman.

Dated this 14th day of October 1991.

D. D. NEWMAN, Trustee.

Lodged by—

Bird Cameron Partners, Chartered Accountants, 8 St. George's Terrace, Perth WA 6000.

ZZ408

PARTNERSHIP ACT 1895
SANDWICHED IN THE CITY

Notice is given that Phillip Allan Tenger retired from the above firm as from 30 June 1991.

(Signed) P. A. TENDER.

STATE PRINT
(PUBLICATION SALES)
SPECIAL NOTICE
SUBSCRIPTION CHARGES 1992

All subscriptions and standing orders run from 1 January to 31 December 1992.

The policy of the State Print is that no refunds or credits will be given if a subscription is cancelled during the year.

GOVERNMENT GAZETTE

The *Government Gazette* is published on Friday of each week, unless disrupted by public holidays or unforeseen circumstances.

Special *Government Gazettes* and Extraordinary *Government Gazettes* are published periodically. Only the special gazettes are included in the subscription price.

Subscription rates:	\$
All Mail within WA	375.00
All Mail within Australia	410.00
All Overseas Airmail	618.00
Bound Volumes of <i>Government Gazette</i>	760.00

HANSARD

Hansard is printed and posted weekly during a parliamentary session.

Subscription rates:	\$
All Mail within WA	250.00
All Mail within Australia	292.00
All Overseas Airmail	577.00

INDUSTRIAL GAZETTE

Industrial Gazette is published monthly.

Subscription rates:	\$
All Mail within WA	180.00
All Mail within Australia	203.00
All Overseas Airmail	357.00

STANDING ORDER

SUBSCRIPTION SERVICE

Postage is included in quoted price of all W.A. statutes.

Bound Statutes:	\$
Within W.A.	178.00
Interstate & overseas (surface mail)	194.00
Half Calf Bound Statutes (all areas)	500.00
Loose Statutes:	
Within W.A.	82.00
Interstate & Overseas (surface mail)	86.00
Sessional Bills (all areas)	78.00

Reprinted Statutes

Individual Acts are from time to time reprinted under the *Reprints Act 1984* incorporating all amendments up to a particular date. This program is managed by the Crown Law Department.

A standing order may be placed with State Print for all Reprints that become available. Where this is done, a charge will be made for each Reprint at the time of supply.

If a customer wishes to be placed on the mailing list, send written notification to:

State Print
Manager, Publication Sales
22 Station Street
Wembley 6014

Statutes Reprinted in 1989

Amendment of Deeds of Grant Act 1884 — \$1.70
Anglican Church of Australia (Diocesan Trustees) Act 1888 — \$1.70
Art Gallery Act 1959 — \$2.20
Bail Act 1982 — \$3.30
Casino Control Act 1984 — \$3.30
City of Perth Act 1925 — \$1.70
City of Perth Act 1914, City of Perth Act Amendment Act 1917 — \$1.70
City of Perth Superannuation Fund Act 1934 — \$2.80
Constitution Acts Amendment Act 1899 — \$3.30
Electoral Act 1907 — \$7.70
Fremantle Port Authority Act 1902 — \$3.30
Gas Standards Act 1972 — \$2.20
Grain Marketing Act 1975 — \$3.30
Judges Retirement Act 1937 — \$1.70
Municipality of Fremantle Act 1925 — \$2.80
Occupational Health, Safety and Welfare Act 1984 — \$3.30
Parliamentary Commissioner Act 1971 — \$2.80
Pay-Roll Tax Act 1971 — \$2.80
Queen Elizabeth II Medical Centre Act 1966 — \$2.80
Salaries and Allowances Act 1975 — \$2.20
Stamp Act 1921 — \$6.60
Standard Survey Marks Act 1924 — \$1.70
Superannuation and Family Benefits Act 1938 — \$7.70
Technology and Industry Development Act 1983 — \$2.20
The Newspaper Libel and Registration Act 1884 — \$1.70
The Newspaper Libel and Registration Act 1884 Amendment Act 1888 — \$1.70
Town Planning and Development Act 1928 — \$4.40
Western Australian Aged Sailors, Soldiers and Airmen's Relief Fund Act 1932 — \$1.70

Statutes Reprinted in 1990

Anglican Church of Australia School Lands Act 1896 — \$1.70
Artificial Breeding of Stock Act 1965 — \$2.80
Child Welfare Act 1947 — \$6.60
Royal Agricultural Society Act 1926, Royal Agricultural Society Act Amendment Act 1929 — \$1.70
Town Boundary Marks Ordinance 1853 — \$1.70
Veterinary Surgeons Act 1960 — \$3.30

Statutes Reprinted in 1991

These Statutes are in the process of being reprinted and will be available during this year.

Industrial Relations Act 1979 (available \$8.00)
Government Employees Superannuation Act 1987
Mines Regulation Act 1946 (available \$4.40)
Change of Names Regulation Act 1923 (available \$1.70)
Painters Registration Act 1961 (available \$2.80)
Gas Undertakings Act 1947 (available \$2.20)
University Medical School Teaching Hospitals Act 1955 (available \$1.70)
Credit Unions Act 1979
Criminal Code Compilation Act 1913 (available \$15.00)
Road Traffic Act 1974 (available \$9.00)
Health Act 1911 (available \$11.00)
Bunbury Port Authority Act 1909 (available \$3.30)
Edith Cowan University Act 1984 (available \$2.80)
*Prices Subject to Change

WESTERN AUSTRALIA

LOTTERIES COMMISSION ACT 1990

**Price: \$2.20 Counter Sales
Plus Postage on 100 grams**

WESTERN AUSTRALIA

**HEALTH (ROTTNEST ISLAND)
BY-LAWS 1989**

**Price: \$2.80 Counter Sales
Plus Postage on 150 grams**

WESTERN AUSTRALIA

JETTIES ACT REGULATIONS 1940

**Price: \$2.80 Counter Sales
Plus Postage on 150 grams**

WESTERN AUSTRALIA

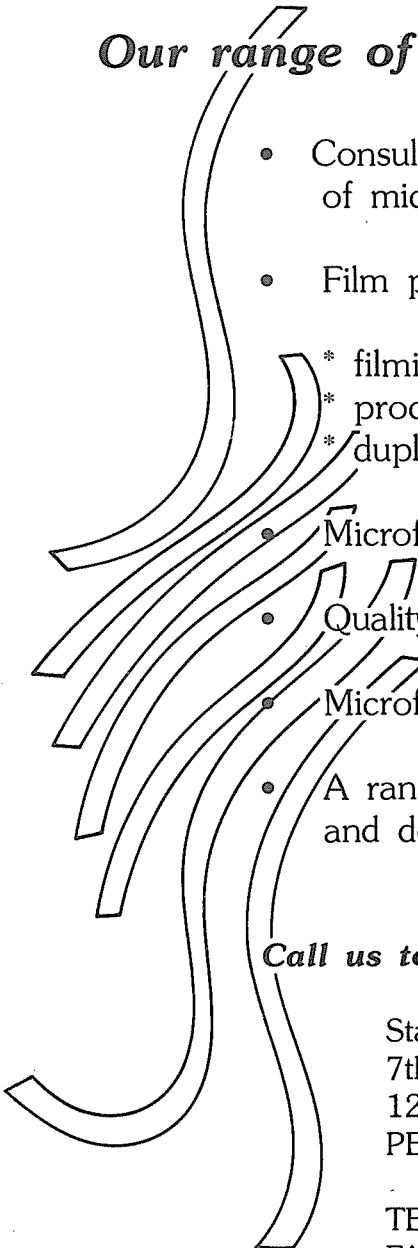
HEALTH (PET MEAT) REGULATIONS 1990

**Price: \$2.80 Counter Sales
Plus Postage on 150 grams**

STATE MICROFILM

The Microfilm Bureau provides a central micrographics support centre for all government departments and agencies.

Our range of services includes:

- 
- Consulting to help clients choose the right type of microfilm for their specific needs.
 - Film production
 - * filming
 - * processing
 - * duplicating
 - Microfilm formatting
 - Quality assurance
 - Microfilm storage
 - A range of other services including a pick-up and delivery courier facility.

Call us to discuss your microfilm needs:

State Microfilm
7th Floor
12 Victoria Avenue
PERTH WA 6000

TELEPHONE: (09) 221 3288
FAX: (09) 221 1382

A UNIT OF THE DEPARTMENT OF STATE SERVICES

Announcing

THE STATE GOVERNMENT BOOKSHOP

(formerly Department of State Services Information Centre)

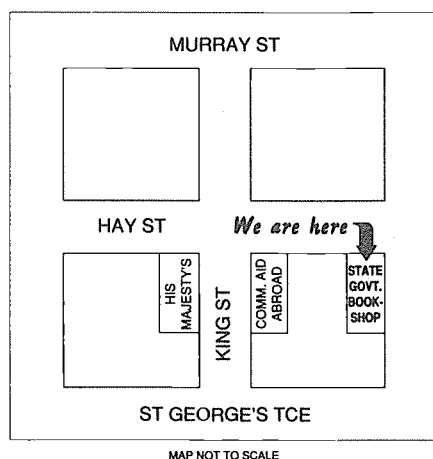
You will still find us at:

GROUND LEVEL, "SUPPLY HOUSE", 815 HAY STREET
(Opposite "His Majesty's")

Our book collection includes an expanded variety of W.A. authors, theme publications and State publications.

The State Government Bookshop is also the city distributor of State Government legislation, awards, Government gazettes and State reports.

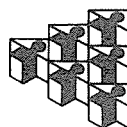
*Whatever your interest, we're worth a look,
whatever the book!*



STATE GOVERNMENT BOOKSHOP

Ground Floor, "Supply House"
815 HAY STREET, PERTH 6000
PH: 222 8227 ; 222 8216
FAX: 321 2192

All major credit cards accepted (min. \$10)



A unit of the
DEPARTMENT OF
STATE SERVICES

BUY . . .**AN INVALUABLE ASSET****To Equal Opportunity
Recruitment and Selection****THE GUIDELINES
RECOMMENDED**By the Office of the Director
Equal Opportunity
in Public Employment**\$8.50****ON SALE FROM . . .****STATE PRINT
STATIONERY SALES**


22 Station Street, Wembley

Phone: 383 8853

Also available from

Department of Services Information Centre
Ground Floor,

815 Hay Street, Perth—Phone 222 8216, 222 8220

DIRECTORATE OF
EQUAL OPPORTUNITY
IN PUBLIC EMPLOYMENT**NOW AVAILABLE !!**

Order your Bound Volumes of Government Gazette 1991

An attractively presented set of 4 Bound Volumes of Government Gazette

For Government Departments and private firms who presently arrange binding for their copies of Government Gazettes, the State Print is now offering a subscription covering 4 Quarterly Volumes at a cost of \$760.00.

The Gazettes will be bound in black cloth with gold foil lettering on the spine and personalised by the addition of the client's name in gold lettering on the front cover.

PLEASE NOTE

On the rare occasion where extra gazettes are published in one quarter, a fifth volume may be required. In this instance an invoice will be issued to recoup the binding costs only of \$105.00 over and above the subscription.

For further information please contact:

Publication Sales, State Print

Telephone: 383 8851

WESTERN AUSTRALIA

PEARLING ACT 1990

Price: \$3.30 Counter Sales
Plus Postage on 100 grams

PEARLING (GENERAL) REGULATIONS 1990

Price: \$2.20 Counter Sales
Plus Postage on 80 grams

WESTERN AUSTRALIA

R&I BANK ACT 1990

Price: \$2.80 Counter Sales
Plus Postage on 80 grams

WESTERN AUSTRALIA

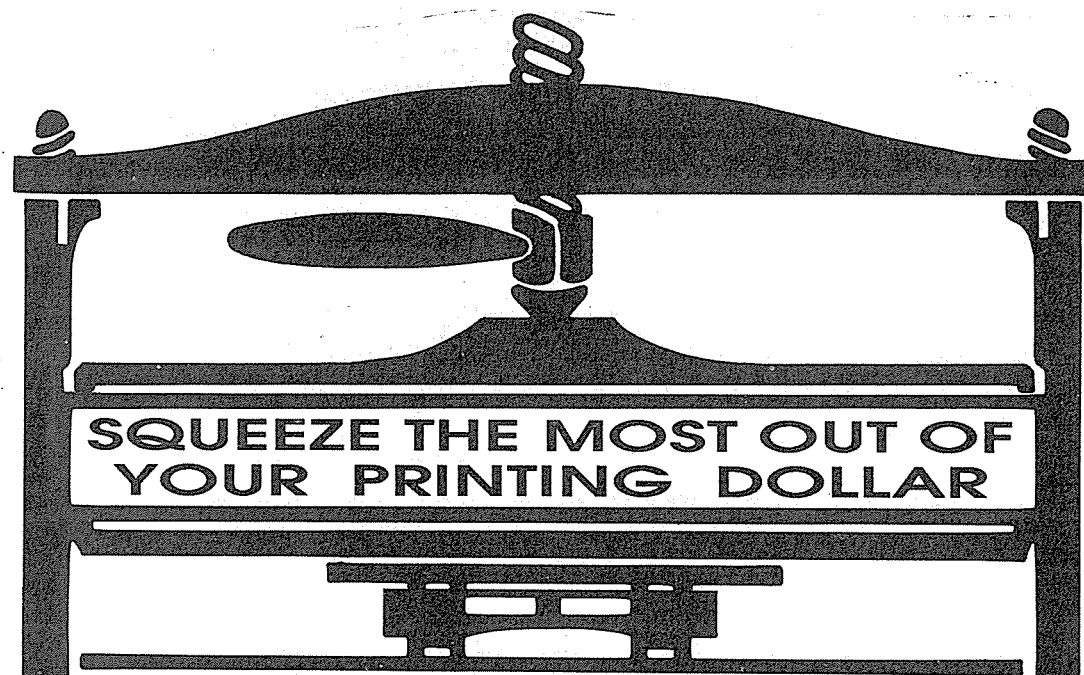
UNCLAIMED MONEY ACT 1990

Price: \$2.20 Counter Sales
Plus Postage on 50 grams

WESTERN AUSTRALIA

**GUARDIANSHIP AND ADMINISTRATION
ACT 1990**

Price: \$6.60 Counter Sales
Plus Postage on 180 grams



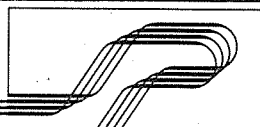
LET US TAKE THE BUDGET PRESSURE OFF YOUR PRINTING COSTS

State Print Now Offers
You The Complete Solution to Your
Publishing Needs !!

- | | |
|--|--|
| <input type="checkbox"/> Photocopy Paper | <input type="checkbox"/> Disk Conversion Bureau |
| <input type="checkbox"/> Computer Listing Paper | <input type="checkbox"/> Document Scanning |
| <input type="checkbox"/> Plain and Ruled Pads | <input type="checkbox"/> Desktop Publishing |
| <input type="checkbox"/> Government Stationery
and Forms | <input type="checkbox"/> Instant Printing—The Rapid
Copy Centre |
| <input type="checkbox"/> Statutory Publications—
Acts, Bills, Regulations | <input type="checkbox"/> Electronic Publishing—
Personalised On-demand Printing |
| <input type="checkbox"/> Graphic Design Service | <input type="checkbox"/> General Single or Multi-Colour
Printing and Publishing |
| <input type="checkbox"/> Colour Computer Graphics | <input type="checkbox"/> Binding and Finishing Service |
| <input type="checkbox"/> Professional Typesetting | |
- Plain Paper Orders—383 8864 • Photocopy Paper Orders—383 8879
• The Rapid Copy Centre—383 8882

Ask our Marketing Branch how we can save *you*
dollars on *your printing costs* today !

CONTACT OUR MARKETING BRANCH ON 383 8811



STATE PRINT
DEPARTMENT OF STATE SERVICES

CONTENTS

REGULATIONS, BY-LAWS, RULES, DETERMINATIONS, ORDERS

	Page
Aerial Spraying Control Act—Aerial Spraying Control Amendment Regulations 1991	5309-10
Agriculture and Related Resources Protection Act—	
Agriculture and Related Resources (Declared Plants and Restricted Animals) Amendment Regulations 1991	5325-6
Agriculture and Related Resources Protection (Fencing) Amendment Regulations 1991	5326-7
Artificial Breeding of Stock Act—Artificial Breeding of Stock Amendment Regulations 1991	5310-12
Beekeepers Act—Beekeepers Amendment Regulations (No. 2) 1991	5318-19
City of Perth Parking Facilities Act—	
City of Perth Parking Facilities By-law Amendments	5378-80
Fertilizers Act—Fertilizers Amendment Regulations (No. 2) 1991	5317-18
Fisheries Act—	
Albany Purse Seine Limited Entry Fishery Amendment Notice 1991—Notice No. 513	5332-3
Bremer Bay Purse Seine Limited Entry Fishery Amendment Notice 1991—Notice No. 514	5331-2
Fruit Growing Industry (Trust Fund) Act—Fruit Growing Industry (Trust Fund) Amendment Regulations 1991	5319-23
Geraldton Port Authority Act—Geraldton Port Authority Amendment Regulations (No. 3) 1991	5396
Health Act—	
City of Belmont Health By-laws—Stables	5345-6
Shire of Harvey By-laws	5350
Shire of Katanning By-laws	5346-8
Town of Claremont Model Health By-laws Series "A"	5348-9
Hospitals Act—Hospitals (Services Charges) Amendment Regulations (No. 5) 1991	5344-5
Local Government Act—Town of Northam and Shire of Northam (District and Ward Boundaries) Order No. 1 1991	5382
Plant Diseases Act—Plant Diseases Amendment Regulations (No. 2) 1991	5314-15
Poisons Act—	
Poisons (Scheduled Substances) Amendment Order (No. 3) 1991	5333-43
Poisons (Scheduled Substances) Amendment Order (No. 4) 1991	5343-4
Poisons (Scheduled Substances) Amendment Order (No. 5) 1991	5349
Poisons (Section 24) Notice (No. 2) 1991	5349-50
Retail Trading Hours Act—	
Retail Trading Hours (City of Bunbury) Amendment Order (No. 1) 1991	5330
Retail Trading Hours Exemption Order (No. 48) 1991	5330
Retail Trading Hours Exemption Order (No. 50) 1991	5329
Skeleton Weed and Resistant Grain Insects (Eradication Funds) Act—Skeleton Weed and Resistant Grain Insects (Eradication Funds) (Contribution) Order 1991	5327-8
Soil and Land Conservation Act—	
Soil and Land Conservation (North Eastern Goldfields Land Conservation District) Amendment Order 1991	5324
Soil and Land Conservation (Warnbro Land Conservation District) Amendment Order 1991	5324
Stock (Brands and Movement) Act—Stock (Brands and Movement) Amendment Regulations 1991	5316-17
Stock Diseases (Regulations) Act—Stock Diseases Amendment Regulations 1991	5312-14
Veterinary Preparations and Animal Feeding Stuffs Act—Veterinary Preparations and Animal Feeding Stuffs Amendment Regulations (No. 3) 1991	5316

GENERAL CONTENTS

	Page
Aboriginal Affairs	5307-9
Agriculture	5309-28
Bush Fires Board	5329
Consumer Affairs	5329-30
Corporate Affairs	5331
Crown Law	5331
Fisheries	5331-3
Health	5333-51
Land Administration—	
General Information	5354-77
Orders in Council	5351-3
Land Surveyors' Licensing Board	5378
Local Government	5378-89
Main Roads	5389-90
Marine and Harbours	5390
Mines	5390-2
Planning and Urban Development	5392-4
Police	5395
Port Authorities	5396
Premier and Cabinet	5397
Proclamations	5305-7
Public Notices—	
Companies	5404-6
Deceased Persons Estates	5402-3
Partnerships	5406
Racing and Gaming	5397
Tenders—	
Main Roads Department	5399
State Supply Commission	5400-1
Water Authority	5402
Water Authority	5398