


WESTERN
AUSTRALIAN
GOVERNMENT

Gazette



PERTH, FRIDAY, 6 DECEMBER 1991 No. 143

PUBLISHED BY AUTHORITY G. L. DUFFIELD, GOVERNMENT PRINTER AT 3.30 PM

Publishing Details

The Western Australian *Government Gazette* is published by the State Print for the State of Western Australia on Friday of each week unless disrupted by Public Holidays or unforeseen circumstances.

Special *Government Gazettes* and Extraordinary *Government Gazettes* are published periodically, only the special gazettes are included in the subscription price.

The following guidelines should be followed to ensure publication in the *Government Gazette*.

- Material submitted to the Executive Council for gazettal will require a copy of the signed Executive Council Minute Paper.
- Advertising should be received by the Manager, Publication Sales no later than 3.00 p.m. on Wednesday.
- Lengthy or complicated notices should be forwarded several days before advertised closing date for copy. This is to ensure inclusion in current edition. Failure to observe this request could result in the notice being held over until the following week.
- Proofs will be supplied only when requested.
- No additions or amendments to material for publication will be accepted by telephone.

Send copy to:

The Manager,
Publication Sales
State Print
Station Street, Wembley, 6014
Telephone: 383 8851 Fax: 382 1079

Advertisers should note:

- All Notices should be written in 'plain English'.
- Signatures (in particular) and proper names must be legible.
- All copy should be typed and double spaced.
- If it is necessary through isolation or urgency to communicate by facsimile, any confirmation forwarded later must be endorsed to the effect that this copy is only confirmation of previously transmitted facsimile copy already received by the State Print. This is to alleviate the problem of copy appearing twice.
- Documents not clearly prepared and in the exact format for gazettal will be returned to the sender unpublished.
- Late copy received at Publication Sales after 3.00 p.m. Wednesday will be placed in the following issue irrespective of any date/s mentioned in the copy (unless otherwise advised).

IMPORTANT COPYRIGHT NOTICE

© State of Western Australia

This work is copyright. Apart from any use as permitted under the *Copyright Act 1968*, no part may be reproduced by any process without written permission from the Government Printer, State Print. Inquiries should be directed to the Manager, Publication Sales, P.O. Box 38, Wembley, W.A. 6014.

Notice to Subscribers

As *Government Gazette* (No. 142) pages 6061 to 6064 contained only a determination of the restricted publications and as the issue is not covered by the Annual Subscription it was not issued to subscribers in the usual manner. Copies may be purchased from—

State Print,
Publication Sales,
22 Station Street,
Wembley.

State Government Bookshop,
Ground Floor, Supply House,
815 Hay St. (cnr. King St.),
Perth.

GARRY L. DUFFIELD,
Government Printer.

PUBLISHING DETAILS FOR CHRISTMAS AND NEW YEAR HOLIDAY PERIOD

For *Government Gazette* published 3.30 pm Friday 20 December 1991,
closing time for copy is 3.00 pm Wednesday 18 December 1991.

For *Government Gazette* published 3.30 pm Tuesday 24 December 1991,
closing time for copy is 3.00 pm Friday 20 December 1991.

For *Government Gazette* published 3.30 pm Friday 3 January 1992,
closing time for copy is 12 noon Tuesday 31 December 1991.

NOTICE

PAYMENT OF NOTICES PUBLISHED IN THE GOVERNMENT GAZETTE

As of 7 November 1991, persons or organisations intending to place a notice in the Public Notices Section of the *Government Gazette* and who do not have an established account, must forward a cheque/credit card authorisation at the time of lodgement of the notice.

Confirmation of amounts payable for a notice may be obtained from the State Law Publisher's Office, telephone number 383 8852.

This takes effect for the *Gazette* published on 15 November 1991 and all issues thereafter.

G. L. DUFFIELD, Director.

PROCLAMATIONS

AA101

TRANSFER OF LAND ACT 1893
TRANSFER OF LAND (REVESTMENT)

PROCLAMATION

WESTERN AUSTRALIA }
FRANCIS BURT, }
Governor. }
[L.S.] }By His Excellency the Honourable Sir Francis
Theodore Page Burt, Companion of the Order of
Australia, Knight Commander of the Most Distinguished
Order of Saint Michael and Saint
George, Queen's Counsel, Governor of the State
of Western Australia.

DOLA File: 3567/969 V2.

Under section 243 of the Transfer of Land Act 1893, I, the Governor acting with the advice and consent of the Executive Council, do hereby revest in Her Majesty as of her former estate, the land comprising portion of Esperance Location 30 being the whole of the land in Certificate of Title Volume 1178 Folio 350.

Given under my hand and the Seal of the State on 26 November 1991.

By His Excellency's Command,

DAVID SMITH, Minister for Lands.

GOD SAVE THE QUEEN !

AA102

PRISONERS (RELEASE FOR DEPORTATION) ACT 1989

PROCLAMATION

WESTERN AUSTRALIA }
FRANCIS BURT, }
Governor. }
[L.S.] }By His Excellency the Honourable Sir Francis
Theodore Page Burt, Companion of the Order of
Australia, Knight Commander of the Most Distinguished
Order of Saint Michael and Saint
George, Queen's Counsel, Governor of the State
of Western Australia.

I, the Governor, acting under section 2 of the Prisoners (Release for Deportation) Act 1989 and with the advice and consent of the Executive Council, fix 6 December 1991 as the day on which that Act shall come into operation.

Given under my hand and the Public Seal of the State on 26 November 1991.

By His Excellency's Command,

J. M. BERINSON, Minister for Corrective Services.

GOD SAVE THE QUEEN !

No. 15/1489

AA103

METROPOLITAN WATER SUPPLY, SEWERAGE AND DRAINAGE ACT 1909

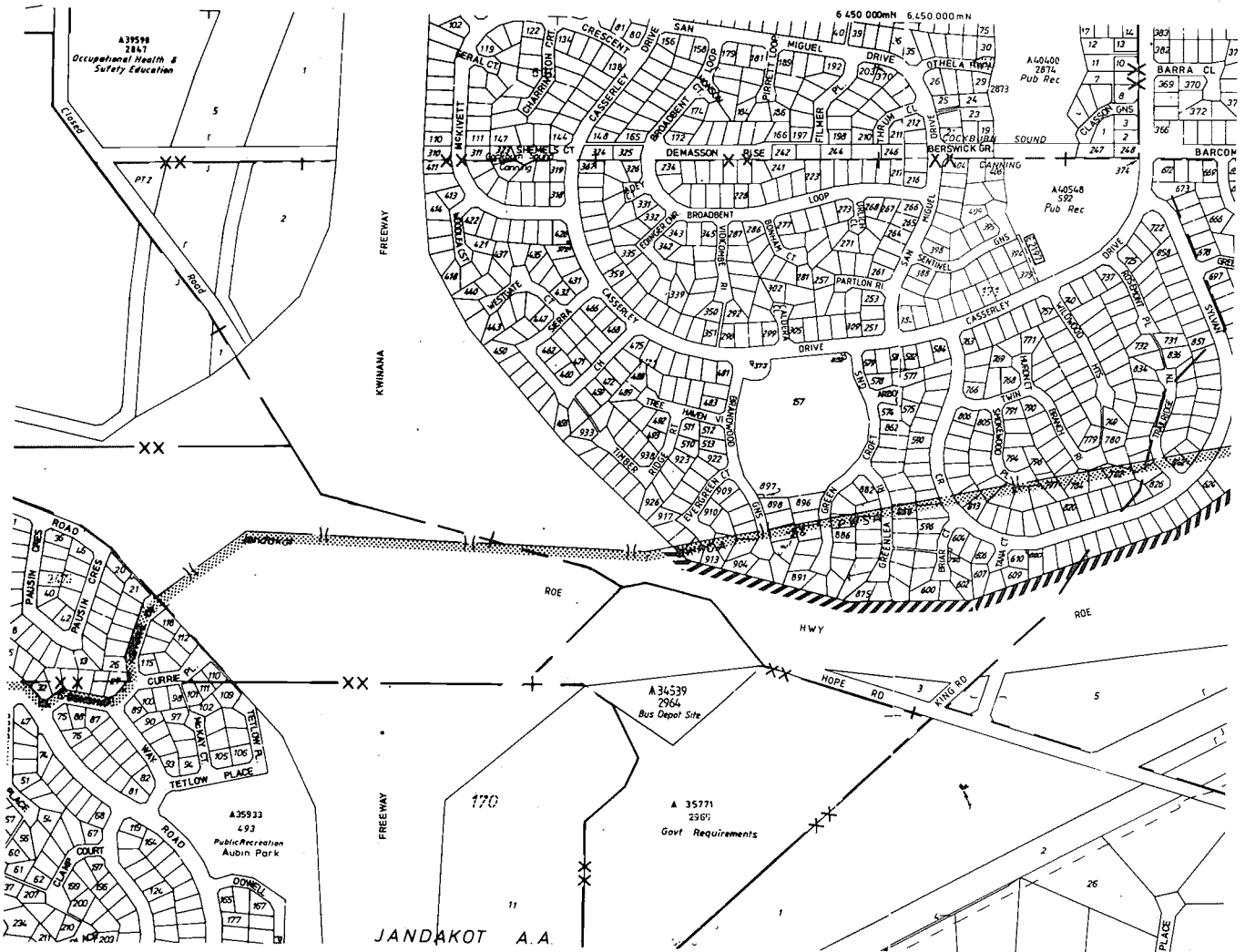
SECTION 57E (2)—PUBLIC WATER SUPPLY AREA

PROCLAMATION

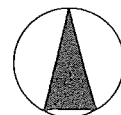
WESTERN AUSTRALIA
FRANCIS BURT,
Governor.
[L.S.]

} By His Excellency the Honourable Sir Francis
Theodore Page Burt, Companion of the Order of
Australia, Knight Commander of the Most Disting-
uished Order of Saint Michael and Saint
George, Queen's Counsel, Governor of the State
of Western Australia.

Under section 57E (2) of the Metropolitan Water Supply, Sewerage and Drainage Act 1909, I, the Governor, acting on the recommendation of the Water Authority of Western Australia and with the advice and consent of the Executive Council, do hereby reduce the Jandakot Public Water Supply



NORTH POINT




By His Excellency's Command,

GOD SAVE THE QUEEN !



BY 17



EXISTING BOUNDARY OF JANDAKOT PUBLIC WATER SUPPLY AREA

BOUNDARY OF VARIATION TO JANDAKOT PUBLIC WATER SUPPLY AREA

AGRICULTURE

AG401

AGRICULTURE AND RELATED RESOURCES PROTECTION ACT 1976**NOTICE**

Directing Destruction of the Declared Plant
Blackberry (*Rubus fruticosus* agg.)

To all occupiers and owners of private land situated in the Shires shown on the schedule below. The Agriculture Protection Board, pursuant to the provisions of section 50 of the Agriculture Protection Act 1976, hereby directs that the declared plant Blackberry (*Rubus fruticosus* agg.) present on private land owned or occupied by you, situated within the municipal districts, within the meaning of the Local Government Act, as amended, of the Shires specified in the schedule below shall be destroyed by you by the following methods—

1. Effective grubbing and/or cultivation of all plants, or
2. Spraying all plants with the recommended dose of a herbicide registered for this purpose, in accordance with the requirements of the Agriculture and Related Resources Protection (Spraying Restrictions) Regulations 1979-1989.

You are required to commence the requirement of this Notice on or before January 16, 1992 and to complete the requirements of this Notice on or before February 16, 1992.

M. D. CARROLL, Chairman, Agriculture Protection Board.

Schedule

Municipal districts of Augusta-Margaret River and Busselton.

CONSUMER AFFAIRS

CN301

RETAIL TRADING HOURS ACT 1987**RETAIL TRADING HOURS VARIATION ORDER 1991**

Made by the Minister for Consumer Affairs under section 12 (1a) of the Act.

Citation

1. This order may be cited as the *Retail Trading Hours Variation Order 1991*.

Variation of closing times

2. General retail shops in the portions of the State referred to in column 1 of the Schedule shall, on the days referred to in column 2 of the Schedule, remain closed from and after the times referred to in that column instead of the times referred to in section 12 (1) of the Act.

Schedule

Column 1	Column 2
The district of the municipality of the Town of Northam.	On Thursday 19 December 1991, from and after 6 pm On Friday 20 December 1991, from and after 9 pm

YVONNE HENDERSON, Minister for Consumer Affairs.

CN302

RETAIL TRADING HOURS ACT 1987**RETAIL TRADING HOURS EXEMPTION ORDER (No. 61) 1991**

Made by the Minister for Consumer Affairs under section 5.

Citation

1. This order may be cited as the *Retail Trading Hours Exemption Order (No. 61) 1991*.

Extended Trading Hours for Staff Shopping

2. Section 12 of the *Retail Trading Hours Act 1987* does not apply to the general retail shops specified in Column 1 of the Schedule on the day and during the hours specified opposite and corresponding to those general retail shops in Column 2 of the Schedule subject to access being limited to identified members of staff each accompanied by not more than one adult and school age children.

Schedule

Column 1 General Retail Shops	Column 2 Days and Hours of Exemption
Big W Discount Stores Belmont, Mirrabooka, Whitford, Karrinyup, Phoenix and Bunbury.	Tuesday 3 December 1991 between the hours of 5.30 pm and 8.00 pm.

YVONNE HENDERSON, Minister for Consumer Affairs.

CN303

RETAIL TRADING HOURS ACT 1987**RETAIL TRADING HOURS EXEMPTION ORDER (No. 62) 1991**

Made by the Minister for Consumer Affairs under section 5.

Citation

1. This order may be cited as the *Retail Trading Hours Exemption Order (No. 62) 1991*.

Extended Trading Hours for Staff Shopping

2. Section 12 of the *Retail Trading Hours Act 1987* does not apply to the general retail shops specified in Column 1 of the Schedule on the day and during the hours specified opposite and corresponding to those general retail shops in Column 2 of the Schedule subject to access being limited to identified members of staff each accompanied by not more than one adult and school age children.

Schedule

Column 1 General Retail Shops	Column 2 Days and Hours of Exemption
Aherns 622 Hay Street, Perth.	Wednesday 11 December 1991 between the hours of 6.00 pm and 8.30 pm.

YVONNE HENDERSON, Minister for Consumer Affairs.

CROWN LAW

CW401

JUSTICES ACT 1902

It is hereby notified for public information that His Excellency the Governor in Executive Council has—

Approved of the following appointments to the Commission of the Peace for the State of Western Australia.

James Farmer Byars of 16 Koolan Drive, Shelley and Shop 5/6 Carousel Shopping Centre, Albany Highway, Cannington

Marion Patricia Harrington of "Yarralla Farm", Latham

Ian Mark Sinclair of 34 Mitchell Street, Wongan Hills and 43 Fenton Place, Wongan Hills

Accepted the resignation of Victor Frederick Driscoll of 10 Bruce Road, Maida Vale from the Office of Justice of the Peace for the State of Western Australia.

D. G. DOIG, Under Secretary for Law.

CW402

EX OFFICIO JUSTICE OF THE PEACE

It is hereby notified for public information that George Clive Bass of 96 Point Leander Drive, Port Denison has been appointed under section 9 of the Justices Act 1902 to be a Justice of the Peace for the Magisterial District of Geraldton during his term of office as President of the Shire of Irwin.

D. G. DOIG, Under Secretary for Law.

DAIRY INDUSTRY

DI401

DAIRY INDUSTRY ACT 1973

Directions by the Minister to the Dairy Industry Authority under section 27

I, Ernest Francis Bridge, Minister for Agriculture, being the Minister for the time being administering the Dairy Industry Act 1973, pursuant to the powers conferred by section 27 of that Act, hereby direct the Dairy Industry Authority to determine applications for market milk quota made to it under section 26 of the Act in respect of the quota year commencing on 1 January 1992, on the following bases or principles.

1. (1) Subject to this paragraph, a dairyman holding a market milk quota at the end of the 1991 Quota Year shall, upon application duly made, be granted initially a market milk quota for the 1992 Quota Year of an amount that is not less on a daily basis than the sum of the amount of market milk quota held by him at the end of the 1991 Quota Year.

Provided that—

- (a) The dairy premises to which the application relates and in which milk is to be produced are the same as the dairy premises referred to in the quota certificate held by the applicant, or the registered premises authorised by the Authority under section 28 (2a) immediately before the end of the 1991 Quota Year; and
 - (2) Notwithstanding that the requirements of sub-paragraph (1) of this paragraph may apply to a dairyman, unless such requirements are satisfied by a dairyman in his application, he shall not be granted a market milk quota.
 - (3) Where a dairyman short-supplies market milk quota issued to him at any time during the course of the 1992 Quota Year, the quota shall be reduced in accordance with the approved terms and conditions for short supply.
2. (1) The Authority may refuse an application if approval of the application would result in the applicant or the applicant, together with any person associated with the applicant (as determined by the Authority in accordance with sub-paragraph (2) of this paragraph), holding a market milk quota of more than 2300 litres daily for the 1992 Quota Year.
 - (2) The Authority may determine that a person is associated with an applicant if that person holds a market milk quota and is, in the opinion of the Authority—
 - (a) a partner of the applicant;
 - (b) a corporation of which the applicant is an officer or director;
 - (c) where the applicant is a corporation, an officer or director of the corporation;
 - (d) an officer or director of any corporation of which the applicant is an officer or director;
 - (e) an employee or employer of the applicant;
 - (f) an employee of a natural person of whom the applicant is an employee;
 - (g) a corporation whose directors are accustomed or under an obligation whether formal or informal, to act in accordance with the directions, instructions or wishes of the applicant or, where the person is a corporation, of the directors or management of that person;
 - (h) a corporation in accordance with the directions, instructions or wishes of which, or of the directors or management of which, the applicant is accustomed or under an obligation, whether formal or informal, to act;
 - (i) a corporation in which the applicant holds a substantial interest; or
 - (j) where the person is a corporation—a person who holds a substantial interest in the corporation,

but persons shall not be regarded as associates if the Authority is satisfied on representations made by one or more of them and after its own enquiries (if any) that they are commercially independent in their respective enterprises.

Dated this day 22 November 1991.

ERNEST F. BRIDGE, Minister for Agriculture.

ENVIRONMENTAL PROTECTION**EP401****NOTICE OF THE REVISED DRAFT ENVIRONMENTAL PROTECTION (KWINANA) (ATMOSPHERIC WASTE) POLICY AND REGULATIONS 1991**

The Environmental Protection Authority has prepared a revised draft environmental protection policy and regulations to control atmospheric waste in the air environment around Kwinana.

The revised policy and regulations will achieve their objectives by applying conditions to operating licences of industries which emit atmospheric waste.

The revised draft environmental protection policy incorporates information supplied in submissions received by the EPA on the initial draft environmental protection policy for sulphur dioxide and dust in the Kwinana region, released for public comment in December 1989.

In accordance with section 28 (c) (ii) of the Environmental Protection Act the EPA has submitted the revised draft policy and regulations to the Minister for the Environment.

After receiving and considering the draft policy, the Minister will consult organisations and individuals he considers likely to be affected by the revised draft policy.

B. A. CARBON, Chief Executive Officer,
Environmental Protection Authority.

FISHERIES**FI301****FISHERIES ACT 1905****FISHERIES AMENDMENT REGULATIONS (NO. 8) 1991**

Made by His Excellency the Governor in Executive Council.

Citation

1. These regulations may be cited as the *Fisheries Amendment Regulations (No. 8) 1991*.

Principal regulations

2. In these regulations the *Fisheries Regulations 1938** are referred to as the principal regulations.

[* Reprinted as at 15 September 1988.

For amendments to 1 November 1991 see 1990 Index to Legislation of Western Australia, pp. 239-40 and Gazettes of 28 March, 17 May, 28 June and 25 October 1991.]

Regulation 26G amended

3. Regulation 26G of the principal regulations is amended by deleting —
“ P, Q, ”.

Appendix amended

4. The Appendix to the principal regulations is amended by deleting Forms L, M, N, O, P and Q and substituting the following forms —

(Reg. 26G)

ROCK LOBSTER CATCH AND EFFORT RETURN

[illegible]

FISHERIES ACT 1905

(Reg. 26G)

FORM M

[illegible]

(Reg. 26G)

FORM N

[illegible]

FI302

FISHERIES ACT 1905

CLOSED WATERS NETTING (FREMANTLE TO YANCHEP) NOTICE 1991

Notice No. 512

FD367/66

Made by the Minister under section 9, 10 and 11.

Citation

1. This notice may be cited as the *Closed Waters Netting (Fremantle to Yanchep) Notice 1991*.

Interpretation

2. A reference to column 1, 2, 3 or 4 is a reference to the respective column in the Schedule.

Prohibition on taking fish by nets

3. Subject to clause 4 the taking of fish by means of nets in the waters specified in column 1 is prohibited other than during the times specified in column 2.

Times and means of taking fish

4. The fish listed in column 3 may be taken in the waters specified in column 1 at the times shown in column 2 by the means specified in column 4.

Revocation

5. The notice dated 19 February 1975 relating to netting closures on metropolitan beaches north of Fremantle Harbour and published in the *Gazette* of 28 February 1975 is cancelled.

Schedule

Column 1 Waters Where Fishing Restrictions Apply	Column 2 Permitted Times	Column 3 Permitted Species	Column 4 Permitted Means
1. Rous Head Boat Harbour. All waters of the Rous Head Boat Harbour adjacent to the North Mole including the waters of the Indian Ocean within 200 metres of the Rous Head Boat Harbour outer wall.	NIL	Crabs at any time.	(a) drop nets; and (b) hand scoop nets.
2. Rous Head Boat Harbour to Swanbourne. All that portion of the Indian Ocean bounded by a line commencing at the point of intersection of the northern extremity of the Rous Head Boat Harbour outer wall and the high water mark; thence extending in a north easterly direction along the high water mark to a point 800 metres south of the drain at Swanbourne; thence 400 metres west; thence south westerly to the intersection of the northern boundary of the closure described in Item 1 but excluding those waters described in item 3.	NIL	Crabs at any time.	(a) drop nets; and (b) hand scoop nets.
3. Port Beach. All that portion of the Indian Ocean at Port Beach bounded by a line commencing at the western most extremity of the groyne at the northern end of Rudderham Drive at Port Beach; thence extending easterly along the northern edge of the groyne to its intersection with the high water mark; thence north easterly along the high water mark for 200 metres; thence west for 100 metres, thence south for 200 metres to its intersection with a line extending west from the commencing point; thence along that line to the commencing point.	Between 1800 hours and 0800 hours from 1 March to 30 April in any year.	Whitebait Crabs at any time	Beach seine nets. (a) drop nets; and (b) hand scoop nets.

Column 1 Waters Where Fishing Restrictions Apply	Column 2 Permitted Times	Column 3 Permitted Species	Column 4 Permitted Means
4. City Beach. All that portion of the Indian Ocean at City Beach bounded by a line commencing at a point on the foreshore 800 metres south of the southern groyne and extending in a northerly direction to a point 800 metres north of the northern groyne with a width of 800 metres from the high water mark.	NIL	Crabs at any time.	(a) drop nets; and (b) hand scoop nets.
5. Scarborough Beach All that portion of the Indian Ocean at Scarborough Beach bounded by a line commencing at a point on the foreshore fronting the western extremity of Reserve Street, and extending in a southerly direction to a point 400 metres south of Brighton Road and to a width of 800 metres from the high water mark.	NIL	Crabs at any time.	(a) drop nets; and (b) hand scoop nets.
6. Yanchep Beach All that portion of the Indian Ocean at Yanchep Beach bounded by a line commencing at a point on the foreshore 800 metres northwest of the northwestern corner of Reserve 12439 and extending in a generally southeasterly direction to a point on the foreshore 400 metres southeast of the southwestern corner of the said reserve with a width of 800 metres from the high water mark.	NIL	Crabs at any time.	(a) drop nets; and (b) hand scoop nets.

Dated this 26th day of November 1991.

GORDON HILL, Minister for Fisheries.

HEALTH

HE401

NURSES ACT 1968

Health Department of WA,
Perth, 26 November 1991.

568/90 Exco No. 5109.

The Governor in Executive Council has appointed under the provisions of section 9 of the Nurses Act 1968, Ms L. Sarson as a member of the Nurses Board of Western Australia for the period ending 14 August 1992, vice Mrs P. J. Lanzell resigned.

PETER J. BRENNAN, Commissioner of Health.

HE402

HEALTH ACT 1911

Health Department of WA,
Perth, 27 November 1991.

7863/89.

The appointment of Mr Alan William Hobbs as a Health Surveyor to the Shire of Shark Bay effective from 27 September 1991 is approved.

The appointment of Mr Rodney George Bayliss as a Health Surveyor to the Shire of Shark Bay effective from 27 September 1991 is approved.

BRIAN DEVINE, delegate of Executive Director, Public Health.

LAND ADMINISTRATION

LA101

ERRATUM**LOCAL GOVERNMENT ACT 1960****CHANGE OF NAME OF STREETS**

Whereas an error occurred in the notice published under the above heading on page 5896 of *Government Gazette* No. 140 dated 22 November 1991, it is corrected as follows.

On page 5897 under sub heading *Shire of Plantagenet* delete "Settlement of Road" and insert "Settlement Road".

LA102

ADDENDUM

DOLA Files: 1212/894 and 2033/987

In the notice at page 3341 of the *Government Gazette* dated 5 July 1991 in respect to the amendment of Mount Magnet Townsite include "and Portion of Lot 562" following the words "Mount Magnet Lot 555".

Executive Director.

LA103

CORRIGENDUM**LOCAL GOVERNMENT ACT 1960****Road Name Change*****Shire of Busselton***

DOLA file: 2271/983

On page 5897 of *Government Gazette* dated November 22, 1991—

Under the heading *Shire of Busselton* in line 1, read "Tompsett Road" in lieu of "Tomsett Road."

City of Cockburn

DOLA file: 1195/971

On page 5734 of the *Government Gazette* dated November 8, 1991—

Under the heading *City of Cockburn* in line 1, read "Beeliar Drive" in lieu of "Beelier Drive".

R. MORLAND, Acting Executive Director.

LA201

LAND ACT 1933**ORDERS IN COUNCIL****(Vesting of Reserves)**

By the direction of His Excellency the Governor under section 33 (2), the following reserves have been vested.

DOLA File: 2902/988.

Reserve No. 41946 (Ashburton Location 156) vested in the Australian Telecommunications Commission for the designated purpose of "Repeater Station Site".

Local Authority—Shire of Ashburton.

DOLA File: 4148/989.

Reserve No. 41956 (Leonora Lot 1273) vested in the Water Authority of Western Australia for the designated purpose of "Sewage Treatment Plant".

DOLA File: 2504/991.

Reserve No. 41954 (Boulder Lot 4528) vested in the Aboriginal Lands Trust for the designated purpose of "Hostel Site" with power, to lease the whole or any portion thereof for any term.

DOLA File: 4095/68.

Reserve No. 8175 (Boulder Lot 1718) vested in the Aboriginal Lands Trust for the designated purpose of "Use and Benefit of Aboriginal Inhabitants" with power, to lease the whole or any portion thereof for any term.

Local Authority—City of Kalgoorlie-Boulder.

DOLA File: 2728/989.

Reserve No. 41961 (Coolgardie Lot 2250) vested in the Shire of Coolgardie for the designated purpose of "Sewage Pumping Station".

DOLA File: 2896/987.

Reserve No. 41529 (Coolgardie Lots 2226 and 2249) vested in the Water Authority of Western Australia for the designated purpose of "Public Utility Services".

Local Authority—Shire of Coolgardie.

DOLA File: 1067/987.

Reserve No. 41943 (Hester Lot 74) vested in the Water Authority of Western Australia for the designated purpose of "Water Authority".

Local Authority—Shire of Bridgetown-Greenbushes.

DOLA File: 2306/991.

Reserve No. 41948 (Newman Lot 840) vested in the Shire of East Pilbara for the designated purpose of "Recreation".

DOLA File: 2305/991.

Reserve No. 41952 (Newman Lot 881) vested in the Shire of East Pilbara for the designated purpose of "Recreation".

DOLA File: 2304/991.

Reserve No. 41949 (Newman Lot 1384) vested in the Shire of East Pilbara for the designated purpose of "Recreation".

DOLA File: 2303/991.

Reserve No. 41950 (Newman Lot 1403) vested in the Shire of East Pilbara for the designated purpose of "Recreation".

DOLA File: 2302/991.

Reserve No. 41951 (Newman Lot 1744) vested in the Shire of East Pilbara for the designated purpose of "Recreation".

DOLA File: 1761/991.

Reserve No. 41947 (Newman Lots 1039 and 1133) vested in the Shire of East Pilbara for the designated purpose of "Recreation".

DOLA File: 3646/989.

Reserve No. 21907 (Kojonup Locations 2975, 3468, 3513 to 3516 inclusive, 7949 to 7953 inclusive, 8151 and 8152) vested in the Aboriginal Lands Trust for the designated purpose of "Use and Benefit of Aboriginal Inhabitants" with power, to lease the whole or any portion thereof for any term.

Local Authority—Shire of Woodanilling.

DOLA File: 5037/48V3.

Reserve No. 7723 (Plantagenet Location 7594) vested in the Shire of Denmark for a term expiring on 30 April 2012 for the designated purpose of "Recreation and Foreshore Protection".

DOLA File: 3566/916.

Reserve No. 16908 (Kojonup Location 4086) vested in the Aboriginal Lands Trust for the designated purpose of "Cemetery (Aboriginals)" with power, to lease the whole or any portion thereof for any term.

Local Authority—Shire of Woodanilling.

DOLA File: 2475/991.

Reserve No. 41937 (Avon Location 28797) vested in the Shire of Northam for the designated purpose of "Rubbish Disposal Site".

DOLA File: 3591/45.

Reserve No. 22635 (Waramboo Location 132) vested in the Water Authority of Western Australia for the designated purpose of "Water".

Local Authority—Shire of Mt. Magnet.

DOLA File: 3591/45.

Reserve No. 22635 (Waramboo Location 132) vested in the Water Authority of Western Australia for the designated purpose of "Water".

Local Authority—Shire of Mt. Magnet.

DOLA File: 638/988.

Reserve No. 40486 (Bunbury Lot 681) vested in the City of Bunbury for the designated purpose of "Recreation" subject to "Development of a significant nature, other than landscaping and a small kiosk shall not proceed without the written approval of the Minister for Lands in consideration with the Ministers for Transport and the South West".

DOLA File: 3136/70.

Reserve No. 31213 (Kununurra Lot 1125) vested in the Aboriginal Lands Trust for the designated purpose of "Health Clinic" with power, to lease the whole or any portion thereof for any term.

Local Authority—Shire of Wyndham-East Kimberley.

DOLA File: 1973/983.

Reserve No. 38436 (Dampier Location 212) vested in the Aboriginal Lands Trust for the designated purpose of "Health Clinic and Associated Staff Housing" with power, to lease the whole or any portion thereof for any term.

Local Authority—Shire of Broome.

L. M. AULD, Clerk of the Council.

LA202

LAND ACT 1933
ORDERS IN COUNCIL
(Revocation of Vestings)

By the direction of His Excellency the Governor under section 34B (1), the following Orders in Council and associated Vesting Orders are revoked.

DOLA File: 766/988.

Order in Council gazetted on 22 April 1988 vesting Reserve No. 40502 (Leonora Lot 1116) in the Shire of Leonora for the designated purpose of "Sanitary Site".

DOLA File: 4095/68.

Order in Council gazetted on 26 August 1977 vesting Reserve No. 8175 in the Minister for Community Welfare for the designated purpose of "High School Students Hostel Site".

Local Authority—City of Kalgoorlie-Boulder.

DOLA File: 2896/987.

Order in Council gazetted on 28 December 1990 vesting Reserve No. 41529 (Coolgardie Lot 2226) in the Water Authority of Western Australia for the designated purpose of "Public Utility Services".

Local Authority—Shire of Coolgardie.

DOLA File: 2825/61.

Order in Council gazetted on 12 January 1962 vesting Reserve No. 26157 (Leonora Lots 6 and 7) in the Shire of Leonora for the designated purpose of "Municipal Purposes".

DOLA File: 4517/09.

Order in Council gazetted on 3 February 1911 vesting Reserve No. 13036 (Wickepin Area) in J. R. Potts, T. Townsend, T. Pauley, L. C. Dalton and E. Modra for the designated purpose of "Racecourse".

Local Authority—Shire of Wickepin.

DOLA File: 3591/45.

Order in Council gazetted on 28 September 1984 vesting Reserve No. 22635 (Waramboo District) in the Minister for Water Resources for the designated purpose of "Water".

Local Authority—Shire of Mt. Magnet.

DOLA File: 2653/14.

Order in Council gazetted on 30 August 1933 vesting Reserve No. 17410 (Ardath Lot 33) in the Bruce Rock Road Board for the designated purpose of "Recreation".

Local Authority—Shire of Bruce Rock.

DOLA File: 3591/45.

Order in Council gazetted on 28 September 1984 vesting Reserve No. 22635 (Waramboo District) in the Minister for Water Resources for the designated purpose of "Water".

Local Authority—Shire of Mt. Magnet.

DOLA File: 638/988.

Order in Council gazetted on 22 April 1988 vesting Reserve No. 40486 (Bunbury Lot 681) in the Minister for Transport for the designated purpose of "Harbour Purposes".

Local Authority—City of Bunbury.

DOLA File: 3136/70.

Order in Council gazetted on 13 June 1986 vesting Reserve No. 31213 (Kununurra Lot 1125) in the Honourable Ian Frederick Taylor M.L.A., Minister for Health for the time being and his successors in office for the designated purpose of "Clinic (Health Department)".

Local Authority—Shire of Wyndham-East Kimberley.

DOLA File: 1973/983.

Order in Council gazetted on 13 June 1986 vesting Reserve No. 38436 (Dampier Location 212) in the Honourable Ian Frederick Taylor M.L.A., Minister for Health for the time being and his successors in office for the designated purpose of "Clinic (Health Department)".

Local Authority—Shire of Broome.

L. M. AULD, Clerk of the Council.

LA401

**HOUSING ACT 1980
CANCELLATION OF DEDICATION**

Department of Land Administration,
Perth, 6 December 1991.

Corres. 847/44V4.

It is hereby notified that His Excellency the Governor in Executive Council has been pleased to cancel under the provisions of the Housing Act 1980 the dedication of:—

Schedule

Lot/Location; Corres No.

Swan Location 5944; 2698/991.

Swan Location 6879; 886/980.

A. A. SKINNER, Executive Director.

LA402

**LAND ACT 1933
LAND (REVOCATION OF CONTROL) ORDER**

DOLA File: 62/45.

Made by His Excellency the Governor under section 34B (2).

The Order in Council made under section 34 gazetted on 17 July 1946 directing that Reserve No. 22552 be placed under the control of the Westonia Road Board as a Board of Management for the purpose of "Sheep Dip" is revoked.

L. M. AULD, Clerk of the Council.

LA701

**LAND ACT 1933
RESERVATION NOTICES**

Made by His Excellency the Governor under section 29.

The Crown Land described below has been set apart as public reserves.

DOLA File: 2902/988.

Reserve No. 41946 comprising Ashburton Location 156 with an area of 1.7000 hectares on Land Administration Diagram 89359 for the designated purpose of "Repeater Station Site".

Public Plan: Onslow 1:250 000 Onslow Road.

Local Authority—Shire of Ashburton.

DOLA File: 4148/989.

Reserve No. 41956 comprising Leonora Lot 1273 with an area of 4.6320 hectares on Land Administration Diagram 90076 for the designated purpose of "Sewage Treatment Plant".

Public Plan: Leonora 1:2 000 CF43/18.03, 18.04, 19.03 and 19.04 and Leonora Reg. 1:25 000.

Local Authority—Shire of Leonora.

DOLA File: 2504/991.

Reserve No. 41954 comprising Boulder Lot 4528 with an area of 1.1550 hectares on Land Administration Diagram 90301 for the designated purpose of "Hostel Site".

Public Plan: Kalgoorlie-Boulder 1:2 000 CF37/30.35 Lionel and Johnston Streets.

Local Authority—City of Kalgoorlie-Boulder.

DOLA File: 2728/989.

Reserve No. 41961 comprising Coolgardie Lot 2250 with an area of 3 738 square metres on Land Administration Diagram 88939 for the designated purpose of "Sewage Pumping Station".

Public Plan: Coolgardie Townsite 1:2 500 9.11 and 9.12 Londonderry Road.

Local Authority—Shire of Coolgardie.

DOLA File: 1067/987.

Reserve No. 41943 comprising Hester Lot 74 with an area of 3 963 square metres on Land Administration Plan 16748 for the designated purpose of "Water Supply".

Public Plan: Hester Townsite Holdsworth and Jayes Roads.

Local Authority—Shire of Bridgetown-Greenbushes.

DOLA File: 2258/991.

Reserve No. 41939 comprising Swan Location 11605 with an area of 8 271 square metres on Land Administration Diagram 90242 for the designated purpose of "Arthritis Centre".

Public Plan: Perth 2 000 9.24, 10.24 (Bedbrook Place).

Local Authority—City of Nedlands.

DOLA File: 2306/991.

Reserve No. 41948 comprising Newman Lot 840 with an area of 5 645 square metres on Land Administration Original Plan 14585 for the designated purpose of "Recreation".

Public Plan: Newman 1:2 000 15.14 Minballup Crescent.

Local Authority—Shire of East Pilbara.

DOLA File: 2305/991.

Reserve No. 41952 comprising Newman Lot 881 with an area of 1 556 square metres on Land Administration Original Plan 14578 for the designated purpose of "Recreation".

Public Plan: Newman 1:2 000 15.14 Poonda Street.

Local Authority—Shire of East Pilbara.

DOLA File: 2304/991.

Reserve No. 41949 comprising Newman Lot 1384 with an area of 1 013 square metres on Land Administration Original Plan 14853 for the designated purpose of "Recreation".

Public Plan: Newman 1:2 000 15.14 Forrest Avenue.

Local Authority—Shire of East Pilbara.

DOLA File: 2303/991.

Reserve No. 41950 comprising Newman Lot 1403 with an area of 3 506 square metres on Land Administration Original Plan 14573 for the designated purpose of "Recreation".

Public Plan: Newman 1:2 000 15.15 Mindarra Drive.

Local Authority—Shire of East Pilbara.

DOLA File: 2302/991.

Reserve No. 41951 comprising Newman Lot 1744 with an area of 2 054 square metres on Land Administration Original Plan 16559 for the designated purpose of "Recreation".

Public Plan: Newman 1:2 000 16.14 Nardoo Loop.

Local Authority—Shire of East Pilbara.

DOLA File: 1761/991.

Reserve No. 41947 comprising Newman Lots 1039 and 1133 with an area of 4 080 square metres on Land Administration Original Plans 14590 and 14563 for the designated purpose of "Recreation".

Public Plan: Newman 1:2 000 15.15 Kurra Street.

Local Authority—Shire of East Pilbara.

DOLA File: 2475/991.

Reserve No. 41937 comprising Avon Location 28797 with an area of 4.8569 hectares on Land Administration Original Plan 16171 for the designated purpose of "Rubbish Disposal Site".

Public Plans: Wundowie 1:2 000 04.07; Avon 1:10 000 1.2 Jarrah Road.

Local Authority—Shire of Northam.

A. A. SKINNER, Executive Director.

LA801

**LAND ACT 1933
AMENDMENT OF RESERVES**

Made by His Excellency the Governor under section 37.

The following Reserves have been amended.

DOLA File: 6505/922.

Reserve No. 18489 (Yilgarn District) "Recreation" to comprise Location 286 on Land Administration Diagram 48799 and of its area being increased to 40.519 1 Hectares accordingly.

Public Plan: Westonia 1:50 000.

Local Authority—Shire of Westonia.

DOLA File: 1080/975V2.

Reserve No. 35852 (Malcolm Location 25 and Leonora Lot 975) "Recreation" to exclude that portion now comprised in Lot 1273 on Land Administration Diagram 90076 and of its area being reduced to 212.8014 Hectares accordingly.

Public Plan: Leonora 1:2 000 CF43/18.03, 18.04, 19.03 and 19.04 and Leonora 1:25 000.

Local Authority—Shire of Leonora.

DOLA File: 4066/980.

Reserve No. 37087 (Leonora Lot 977) "Mineral Processing" to exclude that portion now comprised in Lot 1273 on Land Administration Diagram 90076 and of its area being reduced to 11.6033 Hectares accordingly.

Public Plan: Leonora 1:2 000 CF43 18.03, 18.04, 19.03, 19.04, Leonora 1:25 000.

Local Authority—Shire of Leonora.

DOLA File: 4095/68.

Reserve No. 8175 (Boulder Lot 1718) "High School Students Hostel Site" to exclude that portion now comprising Lot 4528 on Land Administration Diagram 90301 and of its area being reduced to 2.9171 Hectares accordingly.

Public Plan: Kalgoorlie-Boulder 1:2 000 CF37/30.35 Johnston and Lionel Streets.

Local Authority—City of Kalgoorlie-Boulder.

DOLA File: 2896/987.

Reserve No. 41529 (Coolgardie Lot 2226) "Public Utility Services" to include Lot 2249 on Land Administration Diagram 88939 to 880 square metres accordingly.

Public Plan: Coolgardie 1:2 500 09.12 Londonderry Road.

Local Authority—Shire of Coolgardie.

DOLA File: 3504/988V3.

Reserve No. 14275 (Avon District) "Timber, State Forest":—

(a) to exclude Location 28797 shown bordered pink and road shown coloured dark brown on Land Administration Original Plan 16171.

(b) to comprise Locations 29051, 29052 and 29053 as delineated on Land Administration Miscellaneous Plan 1707 and of its area being reduced to 1486.1010 hectares accordingly.

Public Plan: Avon 1:10 000 1.2, Bakers Hill Reg 2.2 Bakers Hill Townsite 7.06, 7.07, 7.08 and Toodyay S.E. 1:25 000.

Local Authority—Shire of Northam.

DOLA File: 3506/988.

Reserve No. 14278 (Avon District) "Timber, State Forest" to comprise Avon Location 29049 (portion formerly Location 6684) as delineated on Land Administration Diagram 90290 and of its area being reduced (recalculated) to 91.5739 hectares.

Public Plan: Avon BH35 (10) 1.1 and Bakewell BH34 (10) 1.8 Wariin Road.

Local Authority—Shire of Northam.

DOLA File: 2745/968.

Reserve No. 30776 (Jilbadji District) "Rubbish Disposal" to comprise Location 925 on Land Administration Diagram 90176 and of its area being increased (recalculated) to 10.1174 Hectares accordingly.

Public Plan: Southern Cross 1:10 000 BM36/4.5, 1:2 000 BM36/19.22.

Local Authority—Shire of Yilgarn.

DOLA File: 956/963.

Reserve No. 27820 (at Borden) "Parking" to comprise Lot 92 on Land Administration Plan 17763 in lieu of Lot 76 and of its area being increased to 2 316 square metres accordingly.

Public Plan: Borden BK28 1:2 000 33.30 Moir Street.

Local Authority—Shire of Gnowangerup.

DOLA File: 2526/974.

Reserve No. 33488 (at York and Avon District) "Public Recreation" to comprise Lots 583 and 584 and Location 28510 on Land Administration Reserve Plan 350 and of its area being increased (recalculated) to 2.1919 Hectares accordingly.

Public Plan: York 1:2 000 BH34/27.31 and 27.32 and 1:10 000 6.7.

Local Authority—Shire of York.

DOLA File: 3591/45.

Reserve No. 22635 (Waramboo District) "Water" to comprise Location 132 on Land Administration Reserve Diagram 898 and of its area being increased to 16.1877 Hectares accordingly.

Public Plan: Mt. Magnet Regional 1:10 000.

Local Authority—Shire of Mt. Magnet.

DOLA File: 13692/03V4.

Reserve No. 20781 (Plantagenet District) "Camping and Recreation" to comprise Location 2569 on Land Administration Reserve Diagram 1002 and of its area being increased to about 5.2000 hectares accordingly.

Public Plan: Ratcliffe N.E. 1:25 000.

Local Authority—Shire of Manjimup.

DOLA File: 2653/14.

Reserve No. 15451 (at Ardath) "Recreation" to comprise Lot 87 on Land Administration Diagram 90291 in lieu of Lots 48, 80 and 81 and of its area being increased to 14.6295 Hectares accordingly.

Public Plan: Ardath Townsite Veitch Street.

Local Authority—Shire of Bruce Rock.

DOLA File: 3637/930.

Reserve No. 20561 (Swan District) "Recreation and purposes incidental thereto" to exclude that portion now comprised in the land the subject of Land Administration Miscellaneous Diagram 281 and of its area being reduced to 251.0005 Hectares accordingly.

Public Plan: Yanchep N.W. and N.E. 1:25 000.

Local Authority—City of Wanneroo.

A. A. SKINNER, Executive Director.

LA901

LAND ACT 1933

CHANGE OF PURPOSE OF RESERVES

Made by His Excellency the Governor under section 37.

The purpose of the following reserves have been changed.

DOLA File: 4095/68.

Reserve No. 8175 (Boulder Lot 1718) being changed from "High School Students Hostel Site" to "Use and Benefit of Aboriginal Inhabitants".

Public Plan: Kalgoorlie-Boulder 1:2 000 CF37/30.35 Johnston and Lionel Streets.

Local Authority—City of Kalgoorlie-Boulder.

DOLA File: 2825/961.

Reserve No. 26157 (Leonora Lots 6 and 7) being changed from "Municipal Purposes" to "Use and Requirements of the Shire of Leonora".

Public Plan: Leonora 1:2 000 CF43 Pts 18.04, 18.05, 19.04, 19.05 Gwalia Street.

Local Authority—Shire of Leonora.

DOLA File: 3646/989.

Reserve No. 21907 (Kojonup Locations 2975, 3468, 3513 to 3516 inclusive, 7949 to 7953 inclusive, 8151 and 8152) being changed from "Native Settlement" to "Use and Benefits of Aboriginal Inhabitants".

Public Plan: Woodanilling S.W. 1:25 000.

Local Authority—Shire of Woodanilling.

DOLA File: 5037/48V2.

Reserve No. 7723 (Plantagenet Location 7594) being changed from "Recreation" to "Recreation and Foreshore Protection".

Public Plan: Parry Inlet N.W. 1:25 000.

Local Authority—Shire of Denmark.

DOLA File: 3504/988V3.

Reserve No. 14275 (Avon Locations 29051, 29052 and 29053) being changed from "Timber, State Forest" to "Conservation of Flora and Fauna".

Public Plans: Avon 1:10 000 1.2, Bakers Hill Reg 2.2, Bakers Hill Townsite 7.06, 7.07, 7.08, Toodyay S.E. 1:25 000.

Local Authority—Shire of Northam.

Reserve No. 14275 is automatically vested in the National Parks and Nature Conservation Authority pursuant to Section 7 of CALM Act 1984.

DOLA File: 3506/988.

Reserve No. 14278 (Avon Location 29049) being changed from "Timber, State Forest" to "Conservation of Flora and Fauna".

Public Plan: Avon BH35 (10) 1.1 and Bakewell BH34 (10) 1.8 Wariin Road.

Local Authority—Shire of Northam.

Reserve No. 14278 is automatically vested in the National Parks and Nature Conservation Authority pursuant to section 7 of CALM Act 1984.

DOLA File: 638/988.

Reserve No. 40486 (Bunbury Lot 681) being changed from "Harbour Purposes" to "Recreation".

Public Plan: Bunbury and Environs 1:2 000 01.33 Koombana Drive.

Local Authority—City of Bunbury.

DOLA File: 3136/70.

Reserve No. 31213 (Kununurra Lot 1125) being changed from "Clinic (Health Department)" to "Health Clinic".

Public Plan: Kununurra 1:2 000 23.17 Ironwood Drive.

Local Authority—Shire of Wyndham-East Kimberley.

DOLA File: 1973/983.

Reserve No. 38436 (Dampier Location 212) being changed from "Clinic (Health Department)" to "Health Clinic and Associated Staff Housing".

Public Plan: Pender 1:250 000.

Local Authority—Shire of Broome.

DOLA File: 688/987.

Reserve No. 41683 (Peel Estate Lots 1360 and 1361) being changed from "Preservation of Natural Vegetation" to "Preservation of Natural Vegetation and Drainage".

Public Plan: Peel 1:10 000 3.5 Folly and Young Roads.

Local Authority—City of Rockingham.

A. A. SKINNER, Executive Director.

LB201

LAND ACT 1933
CANCELLATION OF RESERVES

Made by His Excellency the Governor under section 37.

The following reserves have been cancelled.

DOLA File: 3337/11.

Reserve No. 13349 (Wyalkatchem Lots 18 and 19) "Public Buildings (Commonwealth)".

Public Plan: Wyalkatchem Townsite.

Local Authority—Shire of Wyalkatchem.

DOLA File: 257/92.

Reserve No. 1993 (Albany Lot 347) "Drill Shed".

Public Plan: Albany 1:2 000 11.04 Spencer Street.

Local Authority—Town of Albany.

DOLA File: 1595/28.

Reserve No. 19792 (Yilgarn District) "Sanitary Site".

Public Plan: Westonia 1:50 000.

Local Authority—Shire of Westonia.

DOLA File: 62/45.

Reserve No. 2552 (Yilgarn Location 1349) "Sheep Dip".

Public Plan: Westonia 1:50 000 Sheep Dip Road.

Local Authority—Shire of Westonia.

DOLA File: 1817/94.

Reserve No. 2540 (Northam Sub Lot 97) "Cemetery (Church of England)".

Public Plan: Northam 1:2 000 20.20 York Road.

DOLA File: 766/988.

Reserve No. 40502 (Leonora Lot 1116) "Sanitary Site".

Public Plan: Leonora 1:2 000 Sheet 2.

Local Authority—Shire of Leonora.

DOLA File: 4517/09.

Reserve No. 13036 (Wickepin Agricultural Area Lot 382) "Racecourse".

Local Authority—Shire of Wickepin.

DOLA File: 5833/896.

Reserve No. 3599 (Norseman Lot 195) "Miners Institute".

Public Plan: Norseman Townsite.

Local Authority—Shire of Dundas.

DOLA File: 2302/94.

Reserve No. 2555 (Coolgardie Lot 64) "Miners Institute".

Public Plan: Coolgardie Townsite.

Local Authority—Shire of Coolgardie.

DOLA File: 2653/14.

Reserve No. 17410 (Ardath Lot 33) "Recreation" (Tennis Court).

Public Plan: Ardath Townsite.

Local Authority—Shire of Bruce Rock.

A. A. SKINNER, Executive Director.

LB601

ADDITIONAL SPECIAL LEASE PURPOSE

DOLA File: 1339/989.

His Excellency the Governor in Executive Council has been pleased to approve under section 116 (14) of the Land Act 1933 of "Marina, Golf Course, Hotel, Health Club, Commercial and Residential purposes and uses ancillary thereto" being an additional purpose for which a Special Lease may be granted.

A. A. SKINNER, Executive Director.

LB602

LAND ACT 1933

NOTICE OF INTENTION TO GRANT A LEASE

Department of Land
Administration.

It is hereby notified that it is intended to grant a Special Lease over King Location 427 to Bruce Allan Roebuck and Ronald John Paterson under section 116 of the Land Act for a term of 21 years for the purpose of "Horticulture".

A. A. SKINNER, Executive Director.

October 31, 1991.

LB603

LAND ACT 1933
NOTICE OF INTENTION TO GRANT A LEASE

Department of Land
Administration.

It is hereby notified that it is intended to grant a Special Lease over Swan Locations 11641-11648, Pt 11649 Pt 11650, Pt 11651, 11652 and 11653, Pt 11654, 11656-11659, 11661, 11662 to Ocean Dunes Pty Ltd under section 116 of the Land Act for a term of 50 years for the purpose of Marina, Golf Course, Hotel, Health Club, Commercial and Residential purposes and uses ancillary thereto.

A. A. SKINNER, Executive Director.

LB801

File No. A24035.

PUBLIC WORKS ACT 1902
LAND ACQUISITION

Water Supply Pipeline—Happy Valley Road—Northam

Notice is hereby given, and it is hereby declared, that the land described in the Schedule hereto, being all in the Northam District have, in pursuance of the written consent to under Water Authority Act 1984 and under section 17 (1) of the Public Works Act of His Excellency the Governor, acting by and with the advice of the Executive Council, dated the 26th day of November 1991, been compulsorily taken and set apart for the purposes of the following public work, namely—Water Supply Pipeline—Happy Valley Road—Northam.

And further notice is hereby given that the said pieces or parcels of land so set apart, taken, or resumed are marked off on Plan L.A., W.A. Water Authority Plan A2601 which may be inspected at the Department of Land Administration, Perth. The additional information contained in the Schedule after the land descriptions is to define locality only and in no way derogates from the Transfer of Land Act description. And it is hereby directed that the said lands shall vest in the Water Authority of Western Australia for an estate in fee simple in possession for the public work herein expressed, freed and discharged from all trusts, mortgages, charges, obligations, estates, interests, rights-of-way or other easements whatsoever.

Schedule

No. on Plan L.A., W.A. No. A2601	Owner or Reputed Owner	Occupier or Reputed Occupier	Description	Area (approx.)
	Alan Gordon Bennett	Alan Gordon Bennett	Portion of each of Avon Loca- tion 4050 and 10540 and being Lot 21 on Plan 13084 and being the whole of the land comprised in Certificate of Title Volume 1555 Folio 226	1.357 5 ha

Certified correct this 26th day of September 1991.

D. L. SMITH, Minister for Lands.

Dated this 26th day of November 1991.

FRANCIS BURT, Governor in Executive Council.

LOCAL GOVERNMENT

LG401

LOCAL GOVERNMENT ACT 1960
Shire of Kent

It is hereby notified for public information that the Council of Shire of Kent has resolved to set the following hire charges for the Nyabing Town Hall, Nyabing Sporting Complex Pavilion, Pingrup Town Hall and Pingrup Sporting Complex Pavilion in accordance with the provisions of section 191A of the Local Government Act 1960.

Hire Charges:

Standard Hire Charge with liquor	\$100.00
Standard Hire Charge without liquor	\$60.00
Hire by Local non profit making organisations which are not affiliated with either Ground Improvement Committee	\$10.00

A. T. LAMB, Shire Clerk.

LG402

LOCAL GOVERNMENT ACT 1960*Shire of Dalwallinu*

It is hereby notified for public information that the Shire of Dalwallinu resolved on the 19th November 1991, pursuant to section 245A and section 669F of the Local Government Act 1960, that—

The charge for inspection of swimming pools be set at \$12.50 per swimming pool per four year period.

The officer authorised to carry out inspection of private swimming pools is—

Mr Dale Rogers.

W. T. ATKINSON, Shire Clerk.

LG403

CITY OF BAYSWATER FACILITY HIRE FEES (1991/92)**Bayswater Aquatic Centre**

Please note that January 1992 Vacation Swimming Classes will be held at the Bayswater Aquatic Centre, Broun Park, Broun Avenue, Embleton from Monday, 30 December 1991 to Friday, 24 January 1992 (inclusive), and the following times and entry fees apply:—

Time: 8.00 am to 2.45 pm—Monday to Friday.

Cost: Adults	\$1.00
Children/Pensioners	\$1.00

Issued by Order of

K. B. LANG, Town Clerk.

LG404

BUSH FIRES ACT 1954*Shire of Wickepin***Fire Control Officers**

The following Fire Control Officers have been appointed.

Messrs K. Parnell, C. Black, L. Dowdell, A. Lewis, J. Rose, D. Hill, P. Nicholas, N. Sutherland, S. Martin, J. Sartori, W. B. Woodward, S. Rose, C. Simpson, F. Pauley, D. Quartermaine, R. Miller, L. White, A. Coxon and B. Mead.

Chief Fire Control Officer—Mr J. Rose

Deputy Chief Fire Control Officer—Mr S. Martin

Harvesting and grain carting bans:

Tincurrin—Mr C. Black and Mr T. Bayley

Wickepin—Mr B. Mead

Yealering—Mr A. Coxon

Fire Weather Officer—Mr B. Mead

Deputy Fire Weather Officer—Mr S. Martin and Mr J. Rose

Clover Burning Permits—Mr J. Rose and Mr C. Black.

By Order of Council,

B. W. MEAD, Shire Clerk.

LG405

BUSH FIRES ACT 1954*Shire of Wickepin***Bush Fire Control Officers**

It is hereby notified for public information that the following persons have been registered as Dual Fire Control Officers:—

K. Parnell and C. Black—Shire of Dumbleyung

L. Dowdell and A. Lewis—Shire of Kulin

J. Rose—Shires of Cuballing and Narrogin

D. Hill—Shires of Corrigin and Kulin

A. Coxon and C. Simpson—Shires of Pingelly and Corrigin

F. Pauley—Shire of Narrogin

S. Rose—Shire of Cuballing

L. White—Shire of Narrogin and Wagin

R. Miller—Shire of Narrogin

B. W. MEAD, Shire Clerk.

LG406

LOCAL GOVERNMENT ACT 1960

Shire of Cranbrook

Private Swimming Pool Inspections

It is hereby notified for public information that the Shire of Cranbrook at its Ordinary Meeting held on 21 November 1991, resolved that Mr Dennis Archer has been appointed Swimming Pool Inspector for the Shire of Cranbrook, pursuant to section 245A of the Local Government Act.

P. F. SHEEDY, Shire Clerk.

LG407

DOG ACT 1976

Shire of Gnowangerup

Appointment of Registration Officer and Authorised Officers

It is hereby notified for public information that the following persons have been appointed pursuant to the Dog Act 1976 and the Dog Amendment Act 1987.

Dog Registration Officers

Samantha Lee Tarling
Stephen Paul Gollan
Anthony Lee Gollan
Angela Maree Chambers
Nicole Marie Hemley

Authorised Officers

Philip Arthur Anning
Samantha Lee Tarling
John Raymond Noakes
Stephen Paul Gollan
Anthony Lee Gollan
Reece John Edgley
Frank Jim Hmeljak
Ross Edward Parnell
Alan James Rogers

All previous appointments under the Dog Act 1976 for the Shire of Gnowangerup are hereby cancelled.

P. A. ANNING, Shire Clerk.

LG409

CEMETERIES ACT 1986

Shire of Kellerberrin

Kellerberrin Public Cemetery

Scale of Fees and Charges

The Shire of Kellerberrin hereby records having resolved on 15th October 1991, in accordance with section 53 of the Cemeteries Act 1986, that the following charges will apply in addition to those set out in Schedule A of the Kellerberrin Public Cemetery By-Laws.

"6. For disposal of Ashes

Land for Niche	\$15.00
Preparation of Niche	\$15.00
Permission to place base and plaque	\$ 5.00"

Dated this 29th day of November 1991.

A. G. COLE, President.
M. M. McCULLOCH, Acting Shire Clerk.

LG410

LOCAL GOVERNMENT ACT 1960

Shire of Harvey

TWENTY SECOND SCHEDULE

Form No. 1

Municipality of the Shire of Harvey

Notice Requiring Payment of Rates Prior to Sale

The several registered proprietors or owners in fee simple, or persons appearing by the last memorial in the Office of the Registrar of Deeds to be seised of the fee simple respectively of the several pieces of land described in the third column of the Appendix to this notice and persons appearing in the Register Book or by memorial in the Office of the Registrar of Deeds to have respectively an estate or interest in the land, and whose names appear in the first column of the Appendix to this notice.

Take notice that—

- (1) Default has been made in the payment to the Council of the abovenamed Municipality of a rate charged on the several pieces of land described in the third column of the Appendix to this Notice; and the default has continued in respect of each separate piece of land for a period greater than three years.
- (2) The total amount owing to the Council in respect of rates and other amounts charged on each piece of land is shown in the second column of the Appendix set opposite the description of that piece of land.
- (3) Payment of these amounts representing rates, and charges (as the case requires) is hereby required; and
- (4) In default of payment, the pieces of land will be offered for sale by public auction after the expiration of one hundred and five days from the date of service of this notice at a time appointed by the Council.

The pieces of land in respect of which the rates specified in the second column of the Appendix are owing are those severally described in the third column of the Appendix and set opposite the respective amounts so specified.

K. J. LEECE, Shire Clerk.

Appendix

Names of Registered Proprietors or Owners, and also of all other Persons having an Estate or Interest in the land.	Amount owing showing separately the amount owing as rates, and any other amounts owing. (Rates) (Other Charges)	Description of the several pieces of land referred to.
L. R. Bashford E. C. Williams National Australia Bank Ltd, R & I Bank of WA Timber Specialties Pty Ltd M. J. Hilzinger Westpac Banking Corporation	\$2 051.71 \$754.66 \$113.50	Wellington Loc 1734 Certificate of Title Vol 1281 Folio 11 Lot 29 Teasdale Street Yarloop Certificate of Title Vol 1774 Folio 390

LG411

CITY OF BUNBURY

Building Surveyor

It is hereby notified for public information that Mr Wayne Chant has been appointed Building Surveyor for the City of Bunbury as from 2 December 1991.

It is hereby notified for public information that Mr Keith Johnston has vacated the position of Building Surveyor for the City of Bunbury as from 29 November 1991.

V. S. SPALDING, Town Clerk.

LG412

SHIRE OF KELLERBERRIN

Cancellation of Appointment

It is hereby notified for public information that the appointment of Timothy Richard Bunney as Shire Clerk/Supervisor is hereby cancelled.

A. G. COLE, President.

LG413

BUSH FIRES ACT 1954

Shire of Kellerberrin

Chief Bush Fire Control Officer

It is hereby notified that Frank Graeme Morley has been appointed Chief Fire Control Officer and the appointment of T. R. Bunney is hereby cancelled.

A. G. COLE, President.

LG414

LOCAL GOVERNMENT ACT 1960

Shire of Swan

It is hereby notified for public information that the Shire of Swan has appointed the Ranger Staff of the Shire of Mundaring as Authorised Persons for the purpose of impounding cattle under the Local Government Act.

Shire of Swan

Ranger

It is hereby notified for public information that Mr Luc Thirion has been appointed the Acting Ranger for the period from 4 December 1991 to 22 April 1992, for the following purposes—

1. Local Government Act 1960
2. Dog Act 1976
3. Litter Act 1979

and for the purpose of control and supervision of any of the by-laws of council, including—

1. By-law relating to parking
2. By-law relating to dogs
3. By-law relating to litter
4. By-law relating to signs
5. By-law relating to reserves.

E. W. T. LUMSDEN, Chief Executive Officer/Shire Clerk.

LG415

LOCAL GOVERNMENT ACT 1960

MUNICIPAL BUILDING SURVEYORS QUALIFICATIONS COMMITTEE

Department of Local Government.
Perth, 29 November 1991.

LG: 522/61

His Excellency the Governor in Executive Council has, under the provisions of section 159 of the Local Government Act 1960 and the Local Government (Qualification of Municipal Officers) Regulations 1984—

1. terminated the appointment of Mr P. Tilley as member and Mr W. Jones as Deputy Member; and
2. appointed Mr W. Jones as Member and Mr N. Gardiner as Deputy Member;

on the Municipal Building Surveyors' Qualifications Committee.

JOHN LYNCH, Executive Director,
Department of Local Government.

LG901

LOCAL GOVERNMENT ACT 1960

Shire of Harvey

Notice of Intention to Borrow

Proposed Loan (No. 225) of \$250 000

Pursuant to section 610 of the Local Government Act 1960, the Harvey Shire Council hereby gives notice that it proposes to borrow money by the sale of debentures, for a period of 15 years, repayable at the office of the lender, at the current ruling rate of interest, interest rate to be re-negotiated after four years, repayable by equal half yearly instalments.

Purpose—construction Harvey Recreation and Cultural Complex.

Plans and a statement required by section 609 are open for inspection at the Council Office during normal office hours for 35 days from publication of this notice.

JOHN L. SABOURNE, President.

LG902

LOCAL GOVERNMENT ACT 1960

Shire of Albany

Notice of Intention to Borrow

Proposed Loan No. 130—\$110 000.00

Pursuant to section 610 of the Local Government Act 1960, the Council of the Shire of Albany hereby gives notice that it proposes to borrow money by the sale of a single debenture on the following terms for the following purpose.

\$110 000.00 for a term of five (5) years repayable at the office of the Council, Albany by ten (10) equal half yearly instalments of principal and interest.

Purpose: Resealing of Roads.

A specification as required by section 609 of the Act is available for inspection at the office of the Council during working hours for a period of thirty five (35) days after the publication of this notice.

Dated this 4th day of December, 1991.

D. A. STONEY, President.

D. J. CUNNINGHAM, Shire Clerk.

LG903

LOCAL GOVERNMENT ACT 1960

Shire of Esperance

NOTICE OF INTENTION TO BORROW

Proposed Loan No. 241: Up to \$200 000

Pursuant to section 610 of the Local Government Act 1960 the Council of the Shire of Esperance hereby gives notice that it proposes to borrow money by the sale of a debenture, on the following terms and conditions—

Amount—Not exceeding \$200 000

Repayment—Quarterly instalments of principal and interest

Purpose—Part cost of the construction of the proposed Condingup Community Centre.

Term—Ten (10) years.

Plans, specifications and estimates as required by section 609 of the Local Government Act are available for inspection at the Office of the Council during normal business hours for thirty-five (35) days after the publication of this notice.

Note—This loan is subject to the approval of the Governor to specified area rating.

Dated this 4th day of December 1991.

D. A. PATERSON, President.

R. T. SCOBLE, Shire Clerk.

MAIN ROADS

MA101

CORRIGENDUM**TOWN PLANNING AND DEVELOPMENT ACT 1928****PUBLIC WORKS ACT 1902****METROPOLITAN REGION TOWN PLANNING SCHEME ACT 1959****STATE PLANNING COMMISSION ACT 1985**

File: MRD 90-2107-4

Land Acquisition

Albany Highway (H.1) 6.69 to 9.78 SLK (Leach Highway to Nicholson Road Section)

It is hereby notified for public information that the Land Acquisition notice published at pages 5220-5223 of the *Government Gazette* No. 126 dated October 11 1991 requires the following amendments—

For Item No. 5 of the notice appearing on page 5221 under the subheading entitled "Area" of the schedule within the notice, delete "398 m²" and insert " 378 m² ".

Delete Item No. 9 of the notice appearing on page 5221.

For Item No. 10 of the notice appearing on page 5222—

Under the subheading entitled "Owner or Reputed Owner", delete "as to one undivided half share".

Under the subheading entitled "Occupier or Reputed Occupier", delete "Shell Motor Company of Australia Pty Ltd Lessee *vide* Caveat C926181".

Under the subheading entitled "Description", replace with the following description—

" Portion of each of Canning Locations 20 and 105 and being Lot 43 on Diagram 18914 now contained in Diagram 80181 being part of the land contained in Certificate of Title Volume 1914 Folio 260 formerly part of the land contained in Certificate of Title Volume 1202 Folio 398 and volume 1658 Folio 992 ".

Delete Item No. 11 of the notice appearing on page 5222.

For Item 12 of the notice appearing on page 5222—

Under the subheading entitled "Owner or Reputed Owner", delete "as to one undivided half share".

Under the subheading entitled "Occupier or Reputed Occupier", delete "Shell Motor Company of Australia Pty Ltd Lessee *vide* Caveat C926181" and replace "E645645" with " E654645 ".

Under the subheading entitled "Description", replace with the following amended description—

" Portion of Canning Locations 20 and 105 the subject of Diagram 8867 now contained in Diagram 80181 being part of the land contained in Certificate of Title Volume 1914 Folio 261 formerly part of the land contained in Certificates of Title Volume 1644 Folio 523 and Volume 1658 Folio 991 ".

D. R. WARNER, Director Administration and Finance,
Main Roads Department.

MA501

MAIN ROADS ACT 1930; PUBLIC WORKS ACT 1902**NOTICE OF INTENTION TO TAKE OR RESUME LAND**

The Minister for Works hereby gives notice, in accordance with the provisions of section 17 (2) of the Public Works Act 1902, that it is intended to take or resume under section 17 (1) of that Act the pieces or parcels of land described in the Schedule hereto and being all in the Perth District, for the purpose of the following public works namely, widening of Albany Highway (2.90-3.09 SLK Section) and that the said pieces or parcels of land are marked off on Plan MRD WA 8925-152-1 and LTO Plan 7538 (1) which may be inspected at the office of the Commissioner of Main Roads, Waterloo Crescent, East Perth.

Schedule

No.	Owner or Reputed Owner	Occupier or Reputed Occupier	Description	Area (Approx)
1.	Y-Lam Diep and Tuyet Phuong Chu	Y-Lam Diep and Tuyet Phuong Chu	Portion of Canning Location 2 and being part of Lots 214 and 215 on Plan 2072 now comprised in Plan 7538 (1) being part of the land comprised in Certificate of Title Volume 1717 Folio 648.	72 m ²
2.	Maria Assunta Fantasia	Commissioner of Main Roads	Portion of Swan Location 36 and being part of Lot 5 on Diagram 6482 being part of the land comprised in Certificate of Title Volume 1756 Folio 322.	59 m ²

Dated this 4th day of December 1991.

D. R. WARNER, Director Administration and Finance,
Main Roads Department.

MA502

MAIN ROADS ACT 1930; PUBLIC WORKS ACT 1902

NOTICE OF INTENTION TO TAKE OR RESUME LAND

The Minister for Works hereby gives notice, in accordance with the provisions of section 17 (2) of the Public Works Act 1902, that it is intended to take or resume under section 17 (1) of that Act the pieces or parcels of land described in the Schedule hereto and being all in the Kalgoorlie-Boulder District, for the purpose of the following public works namely, realignment of the Kambalda Road (31.69-34.73 SLK Section) and that the said pieces or parcels of land are marked off on Plan MRD WA 8905-142-1 which may be inspected at the office of the Commissioner of Main Roads, Waterloo Crescent, East Perth.

Schedule

No.	Owner or Reputed Owner	Occupier or Reputed Occupier	Description	Area (Approx)
1.	Mt Martin Gold Mines NL	Newmont Holdings Pty Ltd, HTA Pty Ltd & Hampton Areas Australia Pty Ltd lessees vide Lease C554554	Portion of East Location 50 and being part of the land on Plan 4488 and being part of the land comprised in Certificate of Title Volume 1693 Folio 700	1.1104 ha
2.	John Dunstan	J. Dunstan	Portion of East Location 50 and being part of Lot 48 on Plan 4488 and being part of the land comprised in Certificate of Title Volume 784 Folio 81.	185 m ²
3.	John Dunstan	J. Dunstan	Portion of Hampton Location 41 and being part of the land comprised in Certificate of Title Volume 1047 Folio 243.	207 m ²
4.	William Smith Bennit & Robert McLean Gowans	W. S. Bennit and R. M. Gowans	Portion of East Location 50 and being part of Lot 1 on Plan 4488 and being part of the land comprised in Certificate of Title Volume 854 Folio 142.	379 m ²
5.	Hampton Trust PLC	Hampton Trust PLC	Portions of East Location 50 and being part of Lots 39 and 40 on Plan 4488 and being part of the land comprised in Certificate of Title Volume 849 Folio 167.	392 m ²
6.	William Edwards	W. Edwards	Portion of East Location 50 and being part of the Lot 47 on Plan 4488 and being part of the land comprised in Certificate of Title Volume 809 Folio 185.	207 m ²

No.	Owner or Reputed Owner	Occupier or Reputed Occupier	Description	Area (Approx)
7.	Hocking & Company Limited	Hocking & Company Limited	Portion of East Location 50 and being part of Lot 32 on Plan 4488 and being part of the land comprised in Certificate of Title Volume 784 Folio 180.	184 m ²
8.	Henry James Herbert	H. J. Herbert	Portions of East Location 50 and being part of Lots 41 and 42 on Plan 4488 and being part of the land comprised in Certificate of Title Volume 746 Folio 100.	392 m ²
9.	Valjee Oomersee Boda	V. O. Boda	Portion of East Location 50 and being part of Lot 5 on Plan 4488 and being part of the land comprised in Certificate of Title Volume 744 Folio 161.	400 m ²
10.	Marion Phoebe Holmes & Albina Emma Holmes	M. P. Holmes and A. E. Holmes	Portion of East Location 50 and being part of Lot 37 on Plan 4488 and being part of the land comprised in Certificate of Title Volume 744 Folio 112.	207 m ²

Dated this 4th day of December 1991.

D. R. WARNER, Director Administration and Finance,
Main Roads Department.

MA503

MAIN ROADS ACT 1930; PUBLIC WORKS ACT 1902 NOTICE OF INTENTION TO TAKE OR RESUME LAND

The Minister for Works hereby gives notice, in accordance with the provisions of section 17 (2) of the Public Works Act 1902, that it is intended to take or resume under section 17 (1) of that Act the pieces or parcels of land described in the Schedule hereto and being all in the Brookton District, for the purpose of the following public works namely, widening of the Armadale-Ravensthorpe Road (SLK Section 121.0-121.5) and that the said pieces or parcels of land are marked off on Plan MRD WA 9109-111-1 which may be inspected at the office of the Commissioner of Main Roads, Waterloo Crescent, East Perth.

Schedule

No.	Owner or Reputed Owner	Occupier or Reputed Occupier	Description	Area (Approx)
1.	Peter Ernest Whittington	P. E. Whittington	Portion of Avon Location 5419 and being part of the land comprised in Certificate of Title Volume 979 Folio 194	1800 m ²

Dated this 4th day of December 1991.

D. R. WARNER, Director Administration and Finance,
Main Roads Department.

MA504

MAIN ROADS ACT 1930; PUBLIC WORKS ACT 1902 NOTICE OF INTENTION TO TAKE OR RESUME LAND

The Minister for Works hereby gives notice, in accordance with the provisions of section 17 (2) of the Public Works Act 1902, that it is intended to take or resume under section 17 (1) of that Act the pieces or parcels of land described in the Schedule hereto and being all in the Capel District, for the purpose of the following public works namely, widening and realignment of the Bussell Highway (Bunbury-Augusta Road SLK Section 5.15-17.15) and that the said pieces or parcels of land are marked off on LTO Plans 18076, 18077, 18080, 18081 and 18082 which may be inspected at the office of the Commissioner of Main Roads, Waterloo Crescent, East Perth.

Schedule

No.	Owner or Reputed Owner	Occupier or Reputed Occupier	Description	Area (Approx)
1.	Keith Martin Walling & Julie Ann Walling	Commissioner of Main Roads	Portion of Wellington Location 126 now comprised in Plan 18082 and being part of the land contained in Certificate of Title Volume 1701 Folio 381.	2130 m ²
2.	Gregory Roy Smith	Commissioner of Main Roads	Portion of Wellington Location 379 and being part of Lot 4 on Diagram 63479 now comprised in Plan 18082 and being part of the land contained in Certificate of Title Volume 1630 Folio 953.	2.1479 ha
3.	Walter Robert Rodwell	Commissioner of Main Roads	Portion of Wellington Location 663 now comprised in Plan 18077 and being part of the land contained in Certificate of Title Volume 1055 Folio 919.	2.6588 ha
4.	Claude Peel & Oatfield Pty Ltd	Commissioner of Main Roads	Portion of Wellington Location 664 now comprised in Plan 18077 and being part of the land contained in Certificate of Title Volume 1887 Folio 280.	1.4623 ha
5.	Kevin William Dye & Julie Marie Firms	K. W. Dye & J. M. Firms	Portion of Wellington Location 2991 and being part of Lot 29 on Diagram 30872 now comprised in Plan 18081 and being part of the land contained in Certificate of Title Volume 1907 Folio 838.	1130 m ²
6.	Domenico Antonio Curciarello & Maria Carmela Curciarello	Commissioner of Main Roads	Portion of Wellington Location 2991 and being part of Lot 30 on Diagram 30872 now comprised in Plan 18081 and being part of the land contained in Certificate of Title Volume 31 Folio 89A.	1558 m ²
7.	Szymon Pawel Monka & Urszula Barbara Kowalska	Commissioner of Main Roads	Portion of Wellington Location 2991 and being part of Lot 31 on Diagram 30872 now comprised in Plan 18081 and being part of the land contained in Certificate of Title Volume 45 Folio 137A.	1879 m ²
8.	Ackling Pty Ltd	Ackling Pty Ltd	Portion of Wellington Location 2991 and being part of Lot 32 on Diagram 31824 now comprised in Plan 18081 and being part of the land contained in Certificate of Title Volume 10 Folio 254A.	2439 m ²
9.	Vincenzo Curciarello & Carmela Curciarello	Commissioner of Main Roads	Portion of Wellington Location 2991 and being part of Lot 33 on Diagram 31824 now comprised in Plan 18081 and being part of the land contained in Certificate of Title Volume 518 Folio 84A.	817 m ²
10.	Nicolino Cicchillitti & Maria Cicchillitti	Commissioner of Main Roads	Portion of Wellington Location 2991 and being part of Lot 34 on Diagram 31824 now comprised in Plan 18081 and being part of the land contained in Certificate of Title Volume 1302 Folio 766.	661 m ²

No.	Owner or Reputed Owner	Occupier or Reputed Occupier	Description	Area (Approx)
11.	The Roman Catholic Bishop of Bunbury	The Roman Catholic Bishop of Bunbury	Portion of Wellington Location 2991 and being part of Lot 35 on Diagram 31824 now comprised in Plan 18081 and being part of the land contained in Certificate of Title Volume 106 Folio 84A.	814 m ²
12.	Robert Earl Scott	Commissioner of Main Roads	Portion of Wellington Location 2991 and being part of Lot 37 on Diagram 31824 now comprised in Plan 18081 and being part of the land contained in Certificate of Title Volume 404 Folio 132A	1130 m ²
13.	Detlef Wahle & Hannelore Wahle	Commissioner of Main Roads	Portion of Wellington Location 2991 and being part of Lot 36 on Diagram 31824 now comprised in Plan 18081 and being part of the land comprised in Certificate of Title Volume 122 Folio 146A.	1113 m ²
14.	Bernard Noel Locker & Elizabeth Ann Locker	Commissioner of Main Roads	Portion of Wellington Location 676 and being part of Lot 54 on Diagram 31958 now comprised in Plan 18080 and being part of the land contained in Certificate of Title Volume 229 Folio 197A.	1260 m ²
15.	Edsel Devere Clemons & Elsie Ruth Clemons	E. D. & E. R. Clemons	Portion of Wellington Location 675 now comprised in Plan 18080 and being part of the land contained in Certificate of Title Volume 1210 Folio 623	1.442 ha
16.	Edsel Devere Clemons & Elsie Ruth Clemons	E. D. & E. R. Clemons	Portion of Wellington Location 678 now comprised in Plan 18080 and being part of the land contained in Certificate of Title Volume 1671 Folio 852	1.3750 ha
17.	Robert James Mifflin & Sandra Kaye Mifflin	R. J. & S. K. Mifflin	Portion of Wellington Location 1052 now comprised in Plan 18080 and being part of the land contained in Certificate of Title Volume 1289 Folio 340.	4028 m ²
18.	Dudley Bernard Fisher & Marie Anne Fisher	Commissioner of Main Roads	Portion of Wellington Location 47 and being part of Lot 103 the subject of Diagram 51141 now comprised in Plan 18080 and being part of the land contained in Certificate of Title Volume 1451 Folio 168	4.8095 ha
19.	Dudley Bernard Fisher & Maree Anne Fisher	Commissioner of Main Roads	Portion of Wellington Location 47 and being part of Lot 11 on Plan 4432 (Sheet 1) now comprised in Plan 18080 and being part of the land contained in Certificate of Title Volume 1451 Folio 169.	1.0698 ha
20.	Flemington Holdings Pty Ltd	Hon Minister for Works	Portion of Wellington Location 676 now comprised in Plan 18080 and being part of the land contained in Certificate of Title Volume 1862 Folio 297.	935 m ²

No.	Owner or Reputed Owner	Occupier or Reputed Occupier	Description	Area (Approx)
21.	Alec Charles McNab, James Dallow McNab & Robert Burns McNab	A. C., J. D. & R. B. McNab	Portion of each of Wellington Locations 47 and 4130 and being part of Lot 2 the subject of Diagram 17146 now comprised in Plan 18076 and being part of the land contained in Certificate of Title Volume 1464 Folio 823.	3.2260 ha

Dated this 4th day of December 1991.

D. R. WARNER, Director Administration and Finance,
Main Roads Department.

OCCUPATIONAL HEALTH SAFETY AND WELFARE

OA401

OCCUPATIONAL HEALTH, SAFETY AND WELFARE ACT 1984 OCCUPATIONAL HEALTH, SAFETY AND WELFARE REGULATIONS 1988 Exemption Certificate Under Regulation 213 (No. 20 of 1991)

I, Neil Bartholomaeus, Commissioner for Occupational Health, Safety and Welfare, hereby grant an exemption to Wellard Rural Exports Pty. Ltd. from the requirements of Regulations 505 (1) and 1003 (1) (b) of the Occupational Health, Safety and Welfare Regulations 1988 in relation to the uncertified operation of Boiler No. 32562 at Wongan Hills, for a period of two months commencing from the date of this certificate, subject to the following conditions:

(i) the boiler shall only be operated and attended by certificated persons or the Manager, R. West, or shift controllers, S. McKenzie and L. Wheeler, these persons being experienced in the maintenance of boilers; and

(ii) further steps shall be undertaken to train the abovementioned personnel for certification.

Dated this twenty fifth day of November 1991.

NEIL BARTHOLOMAEUS, Commissioner for Occupational Health,
Safety and Welfare.

PARLIAMENT

PA401

PARLIAMENT OF WESTERN AUSTRALIA Bill Assented To

It is hereby notified for public information that His Excellency the Governor has Assented in the name and on behalf of Her Majesty the Queen, on the dates shown, to the undermentioned Bill passed by the Legislative Council and the Legislative Assembly during the Third Session of the Thirty-Third Parliament.

Short Title of Bill	Date of Assent	Act No.
Fitzgerald Street Bus Bridge Bill 1991	3 December 1991	No. 34 of 1991

L. B. MARQUET, Clerk of the Parliaments.

PLANNING AND URBAN DEVELOPMENT**PD401****TOWN PLANNING AND DEVELOPMENT ACT 1928
SCHEME AMENDMENT AVAILABLE FOR INSPECTION***City of Belmont*

Town Planning Scheme No. 11—Amendment No. 36

Ref: 853/2/15/10 Pt 36

Notice is hereby given that the City of Belmont has prepared the abovementioned scheme amendment for the purpose of in Table 1—Zoning Table, amending Use Class No. 3—"Amusement Parlour" from "not permitted" to "AA" use in the Town Centre zone and from "not permitted" to "SA" use in the Business Enterprise zone.

Plans and documents setting out and explaining the scheme amendment have been deposited at Council Offices, 215 Wright Street, Cloverdale and at the Department of Planning and Urban Development, Albert Facey House, 469-489 Wellington Street, Perth, and will be available for inspection during office hours up to and including January 17, 1992.

Submissions on the scheme amendment should be made in writing on Form No. 4 and lodged with the undersigned on or before January 17, 1992.

This amendment is available for inspection in order to provide an opportunity for public comment and it should not be construed that final approval will be granted.

R. S. TAME, Acting Town Clerk.

PD402**TOWN PLANNING AND DEVELOPMENT ACT 1928
SCHEME AMENDMENTS AVAILABLE FOR INSPECTION***City of Bayswater*

Town Planning Scheme No. 21—Amendment Nos. 25 & 26

Ref: 853/2/14/25 Pts 25 & 26

Notice is hereby given that the City of Bayswater has prepared the abovementioned scheme amendments for the purpose of—

Amendment No. 25: Rezoning a portion of the "Special Foreshore Development" Zone to "Special Purpose" Zone in recognition of, and to preserve the existing Bayswater Bird Sanctuary.

Amendment No. 26: Rezoning Lots 20, 28 and 29 (No. 62-66) Garratt Road, Bayswater, from "Residential R17.5" to "Special Purpose—Car Rental Depot".

Plans and documents setting out and explaining the scheme amendments have been deposited at Council Offices, 61 Broun Avenue, Morley and at the Department of Planning and Urban Development, Albert Facey House, 469-489 Wellington Street, Perth, and will be available for inspection during office hours up to and including January 17, 1992.

Submissions on the scheme amendments should be made in writing on Form No. 4 and lodged with the undersigned on or before January 17, 1992.

These amendments are available for inspection in order to provide an opportunity for public comment and it should not be construed that final approval will be granted.

K. B. LANG, Town Clerk.

PD403**TOWN PLANNING AND DEVELOPMENT ACT 1928
SCHEME AMENDMENT AVAILABLE FOR INSPECTION***City of Canning*

Town Planning Scheme No. 16—Amendment No. 591

Ref: 853/2/16/18 Pt 591

Notice is hereby given that the City of Canning has prepared the abovementioned scheme amendment for the purpose of removing the Reservation for "Local Park and Recreation" from a Portion of Reserve 36586 and by placing that portion into the "General Industry" zone, and by removing an equivalent portion of 53-75 McDowell Street (Lot 2), Welshpool, from the "General Industry" Zone and placing that portion into a Reserve for "Local Park and Recreation".

Plans and documents setting out and explaining the scheme amendment have been deposited at Council Offices, 1317 Albany Highway, Cannington and at the Department of Planning and Urban Development, Albert Facey House, 469-489 Wellington Street, Perth, and will be available for inspection during office hours up to and including January 17, 1992.

Submissions on the scheme amendment should be made in writing on Form No. 4 and lodged with the undersigned on or before January 17, 1992.

This amendment is available for inspection in order to provide an opportunity for public comment and it should not be construed that final approval will be granted.

I. F. KINNER, Town Clerk.

PD404

TOWN PLANNING AND DEVELOPMENT ACT 1928
SCHEME AMENDMENT AVAILABLE FOR INSPECTION

City of Mandurah

Town Planning Scheme No. 1A—Amendment No. 178

Ref: 853/6/13/9, Pt. 178.

Notice is hereby given that the City of Mandurah has prepared the abovementioned scheme amendment for the purpose of altering the existing Town Planning Scheme Text in the following manner—

- (a) Amending Section 2.4—Zoning and Development Table by adding in the Table denoted: Zone-Showroom, a new Permitted Use No. 21—Bank as a “P” Use.
- (b) Amending “Appendix 9—Interpretations” of the Scheme Text, to alter the definition of “Office” by deleting reference to “Banks”.

Plans and documents setting out and explaining the scheme amendment have been deposited at Council Offices, Mandurah Terrace, Mandurah and at the Department of Planning and Urban Development, Albert Facey House, 469-489 Wellington Street, Perth, and will be available for inspection during office hours up to and including January 3, 1992.

Submissions on the scheme amendment should be made in writing on Form No. 4 and lodged with the undersigned on or before January 3, 1992.

This amendment is available for inspection in order to provide an opportunity for public comment and it should not be construed that final approval will be granted.

K. W. DONOHOE, Town Clerk.

PD405

TOWN PLANNING AND DEVELOPMENT ACT 1928
SCHEME AMENDMENT AVAILABLE FOR INSPECTION

City of Stirling

Town Planning Scheme No. 2—Amendment No. 149

Ref: 853/2/20/34, Pt. 149.

Notice is hereby given that the City of Stirling has prepared the abovementioned scheme amendment for the purpose of rezoning portion of Lot Pt 8 (S), Lot Pt 8 (N) Odin Drive, Stirling and portion of Lot 1, Bryan Place, Stirling from ‘Low Density Residential R20’ to ‘Medium Density Residential R40’.

Plans and documents setting out and explaining the scheme amendment have been deposited at Council Offices, Civic Place, Stirling and at the Department of Planning and Urban Development, Albert Facey House, 469-489 Wellington Street, Perth, and will be available for inspection during office hours up to and including January 17, 1992.

Submissions on the scheme amendment should be made in writing on Form No. 4 and lodged with the undersigned on or before January 17, 1992.

This amendment is available for inspection in order to provide an opportunity for public comment and it should not be construed that final approval will be granted.

G. S. BRAY, Town Clerk.

PD406

TOWN PLANNING AND DEVELOPMENT ACT 1928
SCHEME AMENDMENT AVAILABLE FOR INSPECTION
Shire of Albany

Town Planning Scheme No. 3—Amendment No. 98

Ref: 853/5/4/5, Pt. 98.

Notice is hereby given that the Shire of Albany has prepared the abovementioned scheme amendment for the purpose of inserting a mechanism into Part 6 of the Scheme Text that will enable Council to make Town Planning Scheme Policies relating to parts or all of the Scheme area and relating to one or more of the aspects of the control of development.

Plans and documents setting out and explaining the scheme amendment have been deposited at Council Offices, Mercer Road, Albany and at the Department of Planning and Urban Development, Albert Facey House, 469-489 Wellington Street, Perth, and will be available for inspection during office hours up to and including January 17, 1992.

Submissions on the scheme amendment should be made in writing on Form No. 4 and lodged with the undersigned on or before January 17, 1992.

This amendment is available for inspection in order to provide an opportunity for public comment and it should not be construed that final approval will be granted.

D. J. CUNNINGHAM, Shire Clerk.

PD407

TOWN PLANNING AND DEVELOPMENT ACT 1928
SCHEME AMENDMENT AVAILABLE FOR INSPECTION
Shire of Busselton

Town Planning Scheme No. 5—Amendment No. 207

Ref: 853/6/6/6 Pt. 207.

Notice is hereby given that the Shire of Busselton has prepared the abovementioned scheme amendment for the purpose of rezoning portion of Busselton Town Lot 152, Duchess Street from "Single Residential" to "Shopping".

Plans and documents setting out and explaining the scheme amendment have been deposited at Council Offices, Southern Drive, Busselton and at the Department of Planning and Urban Development, Albert Facey House, 469-489 Wellington Street, Perth, and will be available for inspection during office hours up to and including January 10, 1992.

Submissions on the scheme amendment should be made in writing on Form No. 4 and lodged with the undersigned on or before January 10, 1992.

This amendment is available for inspection in order to provide an opportunity for public comment and it should not be construed that final approval will be granted.

I. W. STUBBS, Shire Clerk.

PD408

TOWN PLANNING AND DEVELOPMENT ACT 1928
SCHEME AMENDMENT AVAILABLE FOR INSPECTION
Shire of Swan

Town Planning Scheme No. 9—Amendment No. 163

Ref: 853/2/21/10 Pt. 163.

Notice is hereby given that the Shire of Swan has prepared the abovementioned scheme amendment for the purpose of amending the Scheme Maps to rezone Lots W1 and 2 Terrace Road, Guildford from "General Commercial" to "Residential 2" (R40).

Plans and documents setting out and explaining the scheme amendment have been deposited at Council Offices, Great Northern Highway, Middle Swan and at the Department of Planning and Urban Development, Albert Facey House, 469-489 Wellington Street, Perth, and will be available for inspection during office hours up to and including January 17, 1992.

Submissions on the scheme amendment should be made in writing on Form No. 4 and lodged with the undersigned on or before January 17, 1992.

This amendment is available for inspection in order to provide an opportunity for public comment and it should not be construed that final approval will be granted.

E. W. LUMSDEN, Shire Clerk.

PD501

TOWN PLANNING AND DEVELOPMENT ACT 1928
APPROVED TOWN PLANNING SCHEME AMENDMENT

Shire of Wyndham-East Kimberley

Town Planning Scheme No. 4—Amendment No. 14

Ref: 853/7/5/6 Pt. 14.

It is hereby notified for public information, in accordance with section 7 of the Town Planning and Development Act 1928 that the Hon Minister for Planning approved the Shire of Wyndham-East Kimberley Town Planning Scheme Amendment on November 14, 1991 for the purpose of:

- (1) Extending the Scheme Boundary to that shown on the Scheme Amending Map;
- (2) Creating four new zones—
 - Rural 'A' Zone
 - Rural 'B' Zone
 - Rural 'C' Zone
 - Ord River Valley Investigation Zone
- (3) Including in PART VIII—Administrative Provisions of the Scheme a new Section—Policies—

“ 8.5 POLICIES

8.5.1 Power To Make Policies

In order to achieve the objective of the Scheme, the Council may—

- (a) Make Town Planning Scheme Policies relating to parts of all of the Scheme Area and relating to one or more of the aspects of the control of development,
- (b) The Policy Statements in the Scheme Report shall be deemed to be the Policy Statements prepared pursuant to this section.

8.5.2 Procedure of Policy Making

A Town Planning Scheme Policy shall become operative only after the following procedures have been completed—

- (a) The Council having prepared and resolved to adopt a draft Town Planning Scheme Policy, shall advertise a summary of the draft Policy once a week for two consecutive weeks in a newspaper circulating in the area giving details of where the draft Policy may be inspected and where, in what form, and during that period (being not less than 21 days) representations may be made to the Council.
- (b) The Council shall review its draft Town Planning Scheme Policy in the light of any representations made and shall then decide to finally adopt the draft Policy with or without amendment, or not proceed with the draft Policy.
- (c) Following final adoption of a Town Planning Scheme Policy, details thereof shall be advertised publicly and a copy kept with the Scheme documents for inspection during normal office hours.

8.5.3 Policy Amendment

A Town Planning Scheme Policy may only be altered or rescinded by—

- (a) Preparation and final adoption of a new Policy pursuant to this Clause, specifically worded to supersede an existing Policy.
- (b) Publication of a formal notice of rescision by the Council twice in a newspaper circulating in the area.

8.5.4 Policy Statements and Precincts

The Policy Statements prepared pursuant to this Part shall apply to the Precincts so named and numbered by the Policy Statement Document.

8.5.5 The Scheme Shall Prevail

A Town Planning Scheme Policy shall not bind the Council in the respect of any Application for Planning Consent but the Council shall take into account the provisions of the Policy and Objectives which the Policy was designed to achieve before making its decision.

8.5.6 Policy Statements Shall be Consistent with the Scheme

The Policy Statements prepared pursuant to this Part shall be consistent with the intent of the Objectives, Zones and general provisions of the Scheme. ”

- (4) Reserving and zoning land within the Scheme Boundary Extension to include land reserved for—

Reserves—

Public Purposes Reserve (as marked)

Major Road Reserve

Waterway Reserve

Special Foreshore Reserve

Conservation/Environmental Protection Reserve

and

Zones—

Rural Zone
 Rural "A" Zone
 Rural "B" Zone
 Rural "C" Zone
 Ord River Valley Investigation Zone

(5) Amending Table 1—Use/Class Table—by adding the new Zones and new Use/Classes in the corresponding zones as shown;

(6) Adding to Clause 4.3 the additional symbol "SA"—

" (e) "SA" means that the Council may, at its discretion, permit the use after notice of application has been made in accordance with Clause 2.10. "

(7) Adding to Part II—Town Planning Approval—Clause 2.10 "Advertising of Applications";

"2.10 ADVERTISING OF APPLICATIONS

2.10.1 Where an application is made for Planning Consent to commence or carry out development which involves an "SA" use the Council shall not grant consent to that application unless notice of the application is first given in accordance with the provisions of this Clause.

2.10.2 Where an application is made for Planning Consent to commence or carry out development which involves an "AA" use, or for any other development which requires the Planning Consent of the Council, the Council may give notice of the application in accordance with the provisions of this clause.

Table 1

Use-Classes	Zones			
	Rural "A"	Rural "B"	Rural "C"	Ord River Valley Investigation Zone
Abattoir	SA	X	X	X
Camping Area	X	X	X	X
Car Park	IP	IP	IP	X
Car/Machinery Sales	X	X	X	X
Caravan Park	X	X	X	X
Caretaker's House/Flat	P	P	P	X
Cattery	X	SA	SA	X
Civic Buildings	AA	AA	AA	X
Consulting Rooms	X	X	X	X
Day Care Centre	X	X	SA	X
Dog Kennels	X	SA	SA	X
Dry Cleaning Premises/Laundrette	X	X	X	X
Educational Establishments	X	X	X	X
Equestrian Centre	X	X	SA	X
Fish Shop	X	X	X	X
Fuel Depot	X	X	X	X
Funeral Parlour	X	X	X	X
Garden Centre	X	AA	AA	X
General Industry	X	X	X	X
Health Centre	X	X	X	X
Home Occupation	IP	IP	IP	X
Hospital	X	X	X	X
Hotel/Tavern	X	X	X	X
Industry (Rural)	P	P	SA	X
Industry (General)	X	X	X	X
Industry (Light)	X	X	X	X
Industry (Service)	X	X	X	X
Institutional Building	X	X	X	X
Institutional Home	X	X	X	X
Light Industry	X	X	X	X
Market	SA	SA	SA	X
Milk Depot	AA	X	X	X
Motel	X	X	X	X
Motor Repair	X	X	X	X
Nursery	AA	AA	AA	X
Office	X	X	X	X
Piggery	SA	SA	X	X

Table 1

Use-Classes	Zones			
	Rural "A"	Rural "B"	Rural "C"	Ord River Valley Investigation Zone
Poultry Farm	AA	SA	SA	X
Private Club	X	X	X	X
Professional Office	X	X	X	X
Public Amusement	X	X	X	X
Public Assembly	X	X	X	X
Public Utility	P	P	P	P
Public Worship	X	X	X	X
Recreation	P	P	P	P
Residential—				
(a) Single House	P	P	P	X
(b) Attached House	X	X	X	X
(c) Grouped Dwelling	X	X	X	X
Residential Building	X	X	X	X
Restaurant	X	X	X	X
Rural Pursuit	P	P	P	AA
Rural Use	P	P	P	AA
Service Industry	X	X	X	X
Service Station	X	X	X	X
Shop	X	X	X	X
Showroom	X	X	X	X
Stables	AA	SA	AA	X
Temporary Accommodation	AA	AA	AA	X
Transport Depot	X	X	X	X
Trade Display	X	X	X	X
TV & Radio Installation	X	X	X	X
Veterinary Clinic	X	SA	SA	X
Veterinary Hospital	X	X	SA	X
Warehouse	AA	AA	X	X
Wayside Stall	AA	AA	AA	X
Zoological Gardens	SA	X	X	X

Symbols—

The symbols used in the cross reference in Table No. 1 have the following meanings—

- (a) "P" A use that is permitted under this Scheme.
- (b) "AA" A use that is not permitted unless approval is granted by the Council.
- (c) "IP" A use that is not permitted unless such a use is incidental to the predominant use as decided and approved by the Council.
- (d) "X" A use that is not permitted.
- (e) "SA" Means that the Council may, in its discretion, permit the use after notice of application has been made in accordance with Clause 2.4.

2.10.3 Where the Council is required or decides to give notice of an application for Planning Consent the Council shall cause one or more of the following to be carried out—

- (a) Notice of the proposed development to be served on the owners and occupiers of land within an area determined by the Council as likely to be affected by the granting of Planning Consent stating that submissions may be made to the Council within twenty-one days of the service of such notice;
- (b) Notice of the proposed development to be published in a newspaper circulating in the Scheme Area stating that submissions may be made to the Council within twenty-one days from the publication thereof;
- (c) A sign or signs displaying notice of the proposed development to be erected in a conspicuous position on the land for a period of twenty-one days from the date of publication of the notice referred to in paragraph (b) of this clause.

2.10.4 The notice referred to in Clause 2.10.3 (a) and (b) shall be in the form contained in Appendix 2 with such modifications as circumstances require.

2.10.5 After expiration of twenty-one days from the serving of notice of the proposed development, the publication of notice or the erection of a sign or signs, whichever is the later, the Council shall consider and determine the application."

- (8) By amending Clause 5.7.1 (c) to read;

“ The following setbacks shall apply—

Zone	Front	Side	Rear
Rural Zone	20m	10m	20m
Special Rural Zones	10m	10m	10m

- (9) By adding to Appendix 3—Interpretation, further definitions and terms as follows—

Appendix 3

Abattoir: means land and buildings used for the slaughter of animals for human consumption and the treatment of carcasses, offal and by-products.

Battle-axe Lot: means a lot having access to a public road by means of an access strip included in the Certificate of Title of that lot.

Building Envelope: means an area of land within a lot marked on a plan forming part of the Scheme outside which building development is not permitted.

Camping Area: means land used for the lodging of persons in tents or other temporary shelter.

Caravan: means a vehicle as defined under the Road Traffic Act 1974-82 maintained in condition suitable for licence under that Act at all times and being designed or fitted or capable of use as a habitation or for a dwelling or sleeping purposes.

Caravan Park: means an area of land specifically set aside for the parking of caravans and park homes or for the erection of camps on bays or tent sites allocated for that purpose.

Cattery: means the use of an approved out-building constructed in accordance with the Health Act Model By-laws Series 'A' Part One—General Sanitary Provisions (as amended) for the purpose of keeping more than three (3) cats over the age of three (3) months.

Day Care Centre: means land and buildings used for the daily or occasional care of children in accordance with the Child Welfare (Care Centres) Regulations, 1968 (as amended).

Dog Kennels: means land and buildings used for the boarding and breeding of dogs where such premises are registered or required to be registered by the Council; and may include the sale of dogs where such use is incidental to the predominant use.

Equestrian Centre: means land and buildings used for the stabling and exercise of horses and includes facilities for events of a competitive nature.

Garden Centre: means land and buildings used for the sale and display of garden products, including garden ornaments, plants, seeds, domestic garden implements and motorised implements and the display but not manufacture of prefabricated garden buildings.

Home Occupation: means a business or activity carried on with the written permission of the Council within a dwelling house or the curtilage of a house by a person resident therein or within a domestic outbuilding by a person resident in the dwelling house to which it is appurtenant that—

- (a) Does not cause injury to or prejudicially affect the amenity of the neighbourhood including (but without limiting the generality of the foregoing) injury, or prejudicial affection due to the emission of light, noise, vibration, electrical interferences, smell, fumes, smoke, vapour, soot, ash, dust, grit, oil, liquid wastes or waste products or the unsightly appearance of the dwelling house or domestic outbuilding or the land on which the business is conducted;
- (b) Does not entail employment of any person not a member of the occupier's family;
- (c) Does not occupy an area greater than twenty square metres;
- (d) Does not require the provision of any essential service main of a greater capacity than normally required in the zone in which it is located;
- (e) Does not display a sign exceeding 0.2 m² in area;
- (f) In the opinion of the Council it is compatible with the principal uses to which land in the zone in which it is located may be put and will not in the opinion of the Council generate a volume of Traffic that would prejudice the amenity of the area;
- (g) Does not entail the presence, use or calling of a vehicle of more than two tonnes tare;
- (h) Does not entail the presence of more than one commercial vehicle and does not include provision for the fuelling or repairing of motor vehicles within the curtilage of the dwelling house or domestic out-building.
- (i) Does not entail the offering for sale or display of motor vehicles machinery or goods (other than goods manufactured or serviced on the premises); and
- (j) Does not entail a source of power other than an electric motor of not more than 0.373 kilowatts (0.5 h.p.).

Industry—Cottage: means an industry which produces arts and crafts goods which cannot be carried out under the provisions relating to a "home occupation" and that—

- (a) Does not cause injury to or prejudicially affect the amenity of the neighbourhood including (but without limiting the generality of the foregoing) injury, or prejudicial affection, due to the emission of light, noise, vibration, steam, soot, ash, dust, grit, oil, liquid wastes or waste products,
- (b) Where operated in a Residential Zone, does not entail the employment of any person not a member of the occupier's family normally resident on the land,
- (c) Is conducted in an out-building which is compatible to the zone and its amenity and does not occupy an area in excess of 55 m²,
- (d) not require the provision of any essential service main of a greater capacity than normally required in the zone in which it is located, and;
- (e) Does not display a sign exceeding 0.2 m² in area.

Industry—Rural: means an industry handling, treating, processing or packing primary products grown, reared or produced in the locality, and a workshop servicing plant or equipment used for rural purposes in the locality.

Industry—Service: means a light industry carried out on land or in buildings which may have a retail shop front and from which goods manufactured on the premises may be sold; or land and buildings having a retail shop front and used as a depot for receiving goods to be serviced.

Kindergarten: means land and buildings used as a school for developing the intelligence of young children by object-lessons, toys, games, singing and similar methods.

Market: means land and buildings used for a fair, a farmers' or producers market, or a swap-meet in which the business or selling carried on or the entertainment provided is by independent operators or stall holders carrying on their business or activities independently of the market operator save for the payment where appropriate of a fee or rental.

Milk Depot: means land and buildings to which milk is delivered for distribution to consumers but in which milk is not processed or pasteurised.

Nursery: means land and buildings used for the propagation, rearing and sale of products associated with horticultural and garden decor.

Piggery: shall have the same meaning given to it in and for the purposes of the Health Act, 1911-1979 (as amended).

Potable Water: means water in which levels of physical, chemical and bacteriological constituents do not exceed the maximum permissible levels set out in, International Standards for Drinking Water—Third Edition, World Health Organisation (1971).

Poultry Farm: means land and buildings used for hatching, rearing or keeping of poultry for either egg or meat production which does not constitute an offensive trade within the meaning of the Health Act, 1911-1979 (as amended).

Professional Office: means a building used for the purposes of his profession by an accountant, architect, artist, author, barrister, chiroprapist, consular official, dentist, doctor, engineer, masseur, nurse, physiotherapist, quantity surveyor, solicitor surveyor, teacher (other than a dancing teacher or a music teacher), town planner, or valuer, or a person having an occupation of a similar nature, and Professional Person has a corresponding interpretation.

Restaurant: means a building wherein food is prepared for sale and consumption within the building and the expression shall include a licensed restaurant, and a restaurant at which food for consumption outside the building is sold where the sale of food for consumption outside the building is not the principal part of the business.

Rural Pursuit: means the use of land for any of the purposes set out hereunder and shall include such buildings normally associated therewith—

- (a) The growing of vegetables, fruit, cereals or food crops;
- (b) The rearing or agistment of goats, sheep, cattle or beasts of burden;
- (c) The stabling, agistment or training of horses;
- (d) The growing of trees, plants, shrubs, or flowers for replanting in domestic, commercial or industrial gardens;
- (e) The sale of produce grown solely on the lot; but does not include the following except as approved by the Council—
 - (i) The keeping of pigs;
 - (ii) Poultry farming;
 - (iii) The processing, treatment or packing of produce;
 - (iv) The breeding, rearing or boarding of domestic pets.

Rural Use: means uses carried out in pursuit of agriculture, horticulture, viticulture, grazing, dairying, or farming generally and the expression includes market gardens, stables, horse training, nurseries and the like.

Stables: means land and building used for the housing and keeping of horses.

Temporary Accommodation: means any habitable building not permanently affixed to the ground and includes any caravan, transportable dwelling, or any structure used for habitation for the purposes of accommodation for a period not exceeding six months.

Tavern: means land and buildings the subject of a Tavern Licence granted under the provisions of the Liquor Act, 1970 (as amended).

Trade Display: means land and buildings used for the display of trade goods and equipment for the purposes of advertisement.

Transport Depot: means land and buildings used for the garaging of motor vehicles used or intended to be used for carrying goods or persons for hire or reward or for any consideration, or for the transfer of goods or persons from one such motor vehicle to another of such motor vehicles and includes maintenance, management and repair of the vehicles used, but not of other vehicles.

Transportable Home: means any structure designed for human habitation that is partly or wholly prefabricated at any place other than on the lot upon which it is to be erected.

Veterinary Consulting Rooms: means a building in which a veterinary surgeon or veterinarian treats the minor ailments of domestic animals and household pets as patients but in which animals or pets do not remain overnight.

Veterinary Hospital: means a building used in connection with the treatment of sick animals and includes the accommodation of sick animals.

Warehouse: means a building wherein goods are stored and may be offered for sale by wholesale.

Wayside Stall: means a building situated on private land which offers for sale to the general public produce or any commodity which is produced on the land upon which the buildings are located.

Zone: means a portion of the Scheme area shown on the map by distinctive colouring, patterns, symbols, hatching, or edging for the purpose of indicating the restrictions imposed by the Scheme on the erection and use of buildings or for the use of land, but does not include reserved land.

Zoological Gardens: means land and buildings used for the keeping, breeding or display of fauna and the term includes Zoo but does not include kennels or keeping, breeding or showing of domestic pets.

B. RAICEVIC, President.
M. CHEVERTON, Shire Clerk.

PD502

TOWN PLANNING AND DEVELOPMENT ACT 1928
APPROVED TOWN PLANNING SCHEME AMENDMENT

City of Canning

Town Planning Scheme No. 16—Amendment No. 596

Ref: 853/2/16/18, Pt. 596.

It is hereby notified for public information, in accordance with section 7 of the Town Planning and Development Act 1928, that the Hon Minister for Planning approved the City of Canning Town Planning Scheme Amendment on 30 November 1991, for the purpose of making the following text alteration:

Appendix 2 (Schedule of Special Zones): Insert the following new Serial 33:

Serial No.	Lot No.	Location	Address	Additional Purpose for which the Premises may be Used
33	Part Jandakot AA 21	Jandakot AA Lot 21	Junction Ranford Road/Nicholson Road, Canning Vale	Service Station (that portion in the "Local Shopping" zone)

C. M. GREGORINI, Commissioner.

I. F. KINNER, Town Clerk.

PD503

TOWN PLANNING AND DEVELOPMENT ACT 1928
APPROVED TOWN PLANNING SCHEME AMENDMENT

City of Wanneroo

Town Planning Scheme No. 1—Amendment No. 454

Ref: 853/2/30/1, Pt. 454.

It is hereby notified for public information, in accordance with section 7 of the Town Planning and Development Act 1928, that the Hon Minister for Planning approved the City of Wanneroo Town Planning Scheme Amendment on 28 November 1991, for the purpose of:

- (i) introducing the following new interpretation to Clause 1.8:

“Radio Masts and Antennae” means anything designed or intended for the purposes of radio communications (as that term is defined in the Radio Communications Act 1983) by means of the reception of radio transmission (other than a thing used for the reception of television signals) and includes anything designed or intended to be ancillary to, or associated with, such a thing for the purposes of that use.

- (ii) introducing the following new clauses:

7.1 Council's Approval Necessary:

In addition to a Building Licence (where applicable) Council's prior approval to commence development is required for all development except in the case of zoned land a “single house”. For the purposes of this clause “single house” does not include the development of Radio Masts and Antennae in Residential and Special Residential zones where the Council's prior approval to commence development will be required.”

7.3

In the case of an application for the Council's approval to commence a development of a Radio Mast and Antennae the Council shall consider the application and may grant the approval or may refuse its approval or grant its approval upon such conditions as it thinks fit, or may refer the matter to a subsequent meeting of the Council to be held not less than three weeks nor more than six months after the passing of a resolution recommending referral.

7.4 Council's Approval:

In granting its approval to commence a development of Radio Mast and Antennae the Council shall take into consideration the following matters:

- (a) The provisions of any Town Planning Scheme including this Scheme affecting the land the subject of the application of affecting land in the vicinity;
 - (b) The nature of the proposed development in relation to the development of any land within the vicinity of the said land;
 - (c) The size, shape and character of the parcel of land to which the application relates and the nature and the siting of the proposed development, and the effect of the amenity of the surrounding area;
 - (d) Any representations which may be made by any statutory authority and any submissions received from surrounding residents;
 - (e) The existing and the likely future amenity of the neighbourhood including (without limiting the generality of the foregoing) the question of whether the proposed development is likely to cause injury to such amenity;
 - (f) The height of the radio mast and antenna, and;
 - (g) Such other matters as the Council considers relevant.
- (iii) the renumbering of the existing scheme clauses 7.4, 7.5 and 7.6 to read 7.5, 7.6 and 7.7 respectively;

W. H. MARWICK, Mayor.
R. F. COFFEY, Town Clerk.

PD601

METROPOLITAN REGION TOWN PLANNING SCHEME ACT 1959

METROPOLITAN REGION SCHEME—S.33A AMENDMENT

Approved Amendment

Swan River Floodplain Adjacent to Wilkie Street, South Guildford

No. 859/33A

File: 833-2-21-82

The Hon Minister for Planning has approved, without modification, the abovementioned amendment to the Metropolitan Region Scheme.

The amendment, as shown on Plan No. 4.1157, shall have effect as from the date of publication of this notice in the *Gazette*.

The Plan as approved can be viewed at—

1. Office of the Department of Planning and Urban Development, 469-489 Wellington Street, Perth, WA 6000.
2. J S Battye Library, Alexander Library Building, Cultural Centre, Francis Street, Northbridge, WA 6000.
3. Office of the Municipality of the Shire of Swan, Great Northern Highway, Middle Swan, WA 6056.

GORDON G. SMITH, Secretary, State Planning Commission.

PD602

METROPOLITAN REGION TOWN PLANNING SCHEME ACT 1959
METROPOLITAN REGION SCHEME—S.33A AMENDMENT

Approved Amendment
Yale Road, Thornlie

No. 858/33A

File: 833-2-25-47

The Hon Minister for Planning has approved, without modification, the abovementioned amendment to the Metropolitan Region Scheme.

The amendment, as shown on Plan No. 4.1178, shall have effect as from the date of publication of this notice in the *Gazette*.

The Plan as approved can be viewed at—

1. Office of the Department of Planning and Urban Development, 469-489 Wellington Street, Perth, WA 6000.
2. J S Battye Library, Alexander Library Building, Cultural Centre, Francis Street, Northbridge, WA 6000.
3. Office of the Municipality of the City of Gosnells, 2120 Albany Highway, Gosnells, WA 6110.

GORDON G. SMITH, Secretary, State Planning Commission.

PD603

METROPOLITAN REGION TOWN PLANNING SCHEME ACT 1959
METROPOLITAN REGION SCHEME—S.33A AMENDMENT

Approved Amendment
Pt Lot 2 and Lot 3 Corner Wanneroo Road
Hepburn Avenue, Landsdale

No. 839/33A

File: 833-2-30-77

The Hon Minister for Planning has approved, without modification, the abovementioned amendment to the Metropolitan Region Scheme.

The amendment, as shown on Plan No. 4.1138, shall have effect as from the date of publication of this notice in the *Gazette*.

The Plan as approved can be viewed at—

1. Office of the Department of Planning and Urban Development, 469-489 Wellington Street, Perth, WA 6000.
2. J S Battye Library, Alexander Library Building, Cultural Centre, Francis Street, Northbridge, WA 6000.
3. Office of the Municipality of the City of Wanneroo, Boas Avenue, Joondalup, WA 6065.

GORDON G. SMITH, Secretary, State Planning Commission.

PD604 METROPOLITAN REGION TOWN PLANNING SCHEME ACT 1959
METROPOLITAN REGION SCHEME—S.33A AMENDMENT

Proposed Amendment for Exhibition and Comment

Redcliffe-Bushmead Controlled Access Highway Reserve, City of Belmont

No. 873/33A

File: 833-2-15-10

PROPOSAL

The purpose of the amendment is to delete the Redcliffe-Bushmead Controlled Access Highway Reserve and rationalise the zonings of surrounding land between the Swan River and Great Eastern Highway.

DESCRIPTION

The effect of the proposed amendment on the Metropolitan Region Scheme is to transfer various portions of land, within and adjacent to the Redcliffe-Bushmead Controlled Access Highway reserve between the Swan River and Great Eastern Highway, between the Controlled Access Highway and Parks and Recreation Reservations and the Urban Zone as shown on Plan No. 4.0994/1.

CERTIFICATE

The Metropolitan Planning Council, for and on behalf of the State Planning Commission and acting under delegated powers, has certified that, in its opinion, the proposed amendment does not constitute a substantial alteration to the Metropolitan Region Scheme.

EXHIBITION

The proposed amendment will be exhibited for public comment during normal office hours at:

1. Office of the Department of Planning and Urban Development, 469-489 Wellington Street, Perth WA 6000.
2. J. S. Battye Library, Alexander Library Building, Cultural Centre, Francis Street, Northbridge WA 6000.
3. Office of the Municipality of the City of Belmont, 215 Wright Street, Cloverdale, WA 6104.
4. Office of the Municipality of the Shire of Swan, Great Northern Highway, Middle Swan, WA 6056.

SUBMISSIONS

Submissions on the proposal are invited and may be made (in duplicate) on submission forms available at the offices listed above and lodged at:

The Town Planning Appeal Committee
Hyatt Centre
87 Adelaide Terrace
Perth WA 6000

Submissions must be lodged by 4.00 pm Friday 7 February 1992.

GORDON G. SMITH, Secretary,
State Planning Commission.

PORT AUTHORITIES

PH301

FREMANTLE PORT AUTHORITY ACT 1902

FREMANTLE PORT AUTHORITY AMENDMENT REGULATIONS
(NO. 3) 1991

Made by the Fremantle Port Authority and approved by His Excellency the Governor in Executive Council.

Citation

1. These regulations may be cited as the *Fremantle Port Authority Amendment Regulations (No. 3) 1991*.

Principal regulations

2. In these regulations the *Fremantle Port Authority Regulations 1971** are referred to as the principal regulations.

[* Reprinted in the Gazette on 9 August 1979 at pp. 2295-2418.
For subsequent amendments see pp. 2247-252 of 1990 Index to
Legislation of Western Australia and Gazettes of 14 June and
5 July 1991.]

Regulation 68 amended**3. Regulation 68 of the principal regulations is amended —**

- (a) by repealing subregulation (1) and substituting the following subregulations —

“ (1) The master of a vessel, which is subject to the payment of tonnage rates under regulation 127, shall notify the Port Authority of the vessel's expected arrival time —

(a) 24 hours ahead, when the vessel is in the vicinity of the Fairway Buoy marking the approach to Gage Roads; and

(b) 2 hours ahead, to confirm or alter the notification given under paragraph (a),

and this notification shall be given by either wireless telegraphy or facsimile.

(1a) The master of a vessel, which is subject to payment of tonnage rates under regulation 130, shall advise the Port Authority of the movements of the vessel through the waters of the Port and shall, in the opinion of the Port Authority, maintain sufficient radio contact with the Port Authority to do so. ”;

and

- (b) in subregulation (2) by inserting after “telegraphy” the following —

“ or facsimile ”.

Regulation 106 repealed and a regulation substituted**4. Regulation 106 of the principal regulations is repealed and the following regulation is substituted —****Detention or cancellation of pilot**

“ 106. (1) Where an application for a pilot to provide services is made in accordance with regulation 105 and his services are not required at that time, the Port Authority may charge, and the applicant shall pay, \$278.

(2) Where the master or agent of any vessel detain a pilot, who is providing services under an application referred to in regulation 105, for a period exceeding that which the application specifies, the Port Authority may charge, and the master or agent shall pay, an amount of \$278 per hour or part thereof for the period that the pilot is detained.

(3) Where the services of a pilot are available, in accordance with an application under regulation 105, to conduct a vessel from a nominated pilot boarding ground to a berth, as specified in the application, and the vessel —

(a) does not arrive at the boarding ground at the appointed time; or

(b) is not ready to proceed within half an hour of the appointed time,

the Port Authority may charge, and the master or agent shall pay, an amount of \$278 per hour or part thereof for the excess period, calculated from the appointed time. ”.

Regulation 131 amended

5. Regulation 131 of the principal regulations is amended by repealing subregulations (2) and (3) and substituting the following subregulations —

- “ (2) Where a mooring gang is ordered or requisitioned to provide a service for a vessel and the services of the gang are not required at the nominated time, the Port Authority may charge, and the ship owner or agent shall pay, the following amounts in the following circumstances —
- (a) where the mooring gang is detained for more than half an hour beyond the nominated time —
 - (i) during ordinary hours — 25% of the charge for the appropriate service for each hour or part thereof that the gang is detained after the nominated time;
 - (ii) during overtime hours — 50% of the charge for the appropriate service per 2 hours or part thereof that the gang is detained after the nominated time;
 - (b) where the request for the mooring gang is cancelled —
 - (i) during ordinary hours —
 - (A) where at least 2 hours notice is given — no charge;
 - (B) where less than 2 hours notice is given — 25% of the appropriate service charge;
 - (ii) during overtime hours — 100% of the appropriate service charge.
 - (3) For the purposes of this regulation —
 - (a) each mooring and each unmooring is a separate service;
 - (b) “ordinary hours” are the hours between 7 am and 4 pm Monday to Friday, excluding public holidays;
 - (c) “overtime hours” are any hours which are not ordinary hours;
 - (d) “service charge” means the charge set out in subregulation (1).
- ”

**Part VI repealed and
a Part substituted**

6. Part VI of the principal regulations is repealed and the following Part is substituted —

“ **PART VI — LICENCES AND PERMITS**

Baggage porters to be licensed

239. A person shall not ply or tout for hire as a baggage porter at or on any wharf or upon any vessel within the port unless the person holds a licence issued under regulation 241.

Application for licence

240. An application for a licence or renewal of a licence shall be —

- (a) submitted on a form approved by the Port Authority;
- (b) in the case of an initial application, accompanied by 2 written testimonials supporting the application;
- (c) signed by the applicant; and
- (d) lodged with the Port Authority, at least 14 days prior to the expiry of any existing licence, together with an application, or renewal, fee of \$5.

Issue of licence

241. Following an application in accordance with regulation 240, the Port Authority may issue a licence to a person allowing that person to operate as a baggage porter independently, or as the servant, agent or contractor of a business.

Terms of licence

242. A licence issued under regulation 241 —

- (a) expires on 30 June after the issue of that licence unless otherwise provided in that licence;
- (b) is subject to the terms and conditions (if any) imposed upon that licence by the Port Authority; and
- (c) may, by written notice given personally or by post to the licensee by the Port Authority, be varied or revoked by the Port Authority.

Badge to be worn by licensee

243. A licensee under this Part shall wear an identifying badge, approved by the Port Authority, whenever operating under the licence.

Transfer of licence

244. A licensee under this Part shall not assign or transfer his licence, or allow his badge to be used by another, without the written consent of the Authority.

Carriers and drivers

245. (1) A person who enters the premises of the Port Authority with a vehicle to ply for hire for the carriage of passengers or passengers' luggage, or for the carriage of goods, shall not —

- (a) park other than in a space allotted by the Port Authority and indicated as such by signs;
- (b) discharge passengers or any light luggage in the vicinity of a vessel unless —
 - (i) the vehicle is, in the opinion of the Manager, left in a safe position; and
 - (ii) the vehicle is removed immediately after the passengers or luggage have been discharged.

(2) A carrier or driver described in subregulation (1) may join a "rank" of other carriers or drivers in a space allocated by the Port Authority for that purpose and when joining that rank —

- (a) shall park in the next available position after those vehicles already parked in that rank; and
- (b) shall not accept a hiring before a carrier or driver with a prior position in that rank.

**Cancellation of licence
or refusal of entry**

246. (1) Notwithstanding anything in this Part, where a licensed baggage porter, or a carrier or driver, refuses to comply with a direction given by a Port Authority officer or a police officer, or where, in the Port Authority's opinion, misconduct is established against a porter, carrier or driver, the Port Authority may —

- (a) in the case of a licensed baggage porter, suspend or cancel the porter's licence;
- (b) in the case of a carrier or driver, refuse that person entry to the premises of the Port Authority.

(2) A licensed baggage porter shall, if his licence is cancelled under subregulation (1) (a), deliver his licence and badge to the Port Authority.

Part VIII repealed

7. Part VIII of the principal regulations is repealed.

The Common Seal of the
Fremantle Port Authority

was affixed on the 22nd

day of October 1991

by order and in presence of—

W. I. McCULLOUGH, Chairman of Commissioners.
Z. SUMICH, Commissioner.
A. W. MEYER, Secretary.

Approved by His Excellency the Governor in Executive Council.

L. M. AULD, Clerk of the Council.

PREMIER AND CABINET**PR401****MINISTERIAL ACTING ARRANGEMENTS**

It is hereby notified for public information that His Excellency the Governor has cancelled the previous arrangement as published whereby the Hon G. L. Hill, MLA was to Act as Minister for State Development; Goldfields for the period 14-25 November 1991 inclusive.

M. C. WAUCHOPE, Acting Chief Executive,
Department of the Premier.

PR402**MINISTERIAL ACTING ARRANGEMENTS**

It is hereby notified for public information that His Excellency the Governor has approved the following temporary allocation of portfolios during the absence of the Hon E. S. Ripper, MLA for the period 30 December 1991-20 January 1992 inclusive:—

Acting Minister for Community Services, Disability Services; Hon D. L. Smith, MLA.

M. C. WAUCHOPE, Acting Chief Executive,
Department of the Premier.

PR403**MINISTERIAL ACTING ARRANGEMENTS**

It is hereby notified for public information that His Excellency the Governor has approved the following temporary allocation of portfolios during the absence of the Hon G. I. Gallop, MLA for the period 6-17 January 1992 inclusive:—

Acting Minister for Fuel and Energy; Microeconomic Reform; Parliamentary and Electoral Reform; Minister assisting the Treasurer—Hon G. J. Edwards, MLC.

M. C. WAUCHOPE, Acting Chief Executive,
Department of the Premier.

PR404**MINISTERIAL ACTING ARRANGEMENTS**

It is hereby notified for public information that His Excellency the Governor has cancelled the previous arrangement as published whereby the Hon J. M. Berinson, MLC was to Act as Minister for Lands; Planning; Justice; Local Government; South-West for the period 17-21 November 1991, inclusive.

M. C. WAUCHOPE, Acting Chief Executive,
Department of the Premier.

PR405**MINISTERIAL ACTING ARRANGEMENTS**

It is hereby notified for public information that His Excellency the Governor has approved the following temporary allocation of portfolios during the absence of the Hon I. F. Taylor, MLA for the period 19-29 January 1992, inclusive.

Acting Minister for State Development; Goldfields—Hon G. L. Hill, MLA.

M. C. WAUCHOPE, Acting Chief Executive,
Department of the Premier.

RACING AND GAMING

RA401

SUMMARY OF LIQUOR LICENSING APPLICATIONS

The following is a summary of applications received under the Liquor Licensing Act 1988 and required to be advertised. Any person wishing to obtain more details about any application, or about the objection process, should contact the Liquor Licensing Division, 1st Floor, Hyatt Centre, 87 Adelaide Terrace, Perth (telephone: 425 1888), or consult a solicitor or relevant industry organisation.

App. No.	Applicant	Nature of Application	Last Day for Objections
TRANSFER OF LICENCE			
116	Allwest Nominees Pty Ltd	Application to Transfer Special Facility Licence in respect of Piccadilly Bar and Grill, East Perth, from Nicola & Maria Lagalla.	10/12/91
117	Hollister Way Pty Ltd	Application to Transfer Tavern Licence in respect of the Gascoyne Hotel, Carnarvon, from D. F. Moir Nominees Pty Ltd.	11/12/91
NEW LICENCE			
93B/91	Parrissis Holdings Pty Ltd & Parrissis Nominees Pty Ltd	Application for a Restaurant licence in respect of The Plaka, 87-89 James Street, Northbridge.	20/12/91
94B/91	Seamers Indoor Cricket Social	Application for a Club Restricted Licence in respect of Seamers Indoor Cricket Social Club, 100 Walters Dve, Glendalough.	24/12/91
95B/91	Rivervale Cricket Club Inc	Application for a Club Restricted Licence in respect of the Rivervale Cricket Club Inc, Middleton Park, Garvey St, Cloverdale.	2/1/92

This notice is published under section 67 (5) of the Liquor Licensing Act 1988.

G. B. AVES, Director of Liquor Licensing.

WORKERS COMPENSATION AND REHABILITATION

WC301

WORKERS' COMPENSATION AND REHABILITATION ACT 1981**WORKERS' COMPENSATION AND REHABILITATION AMENDMENT REGULATIONS (NO. 4) 1991.**

Made by His Excellency the Governor in Executive Council.

Citation

1. These regulations may be cited as the *Workers' Compensation and Rehabilitation Amendment Regulations (No. 4) 1991*.

Regulation 12A amended**3. Regulation 12A of the *Workers' Compensation and Rehabilitation Regulations 1982** is amended —**

- (a) in subregulation (1) by deleting "\$30 000" and substituting the following —
- " \$100 000 ";
- and
- (b) in subregulation (2) by deleting "\$15 000" and substituting the following —
- " \$25 000 ".

[* *Published in the Gazette of 8 April 1982 at pp.1229-50.*
For amendments to 15 November 1991 see 1990 Index to Legislation of Western Australia, pp.422-3 and Gazettes of 26 January, 8 March and 28 June 1991.]

By His Excellency's Command,

L. M. AULD, Clerk of the Council.

TENDERS**ZT201****MAIN ROADS DEPARTMENT***Tenders*

Tenders are invited for the following projects.

Tender documents are available from the Contracts Clerk, Ground Floor, Main Roads Department, Waterloo Crescent, East Perth.

Tender No.	Description	Closing Date
123/91	Fabrication and delivery of steel universal beams for Yabberup Road Bridge No. 3651A, Bunbury	Friday Dec. 20, 1991
59/91	Asphalt surfacing, NWCH and Brand Highway, Geraldton Division	Friday Dec. 13, 1991
111/91	Asphalt surfacing, Stirling Highway and Tydeman Road, Metropolitan Division	Tuesday Dec. 17, 1991
131/91	Complete cleaning of MRD Office and Depot buildings, Lot 5 Chester Pass Road, Albany	Thursday Dec. 19, 1991

ZT202*Acceptance of Tenders*

Contract No.	Description	Successful Tenderer	Amount
			\$
106/91	Bituminous surfacing Marble Bar Road, Pilbara Division	Spraypave P/L	37 518.00
85/91	Supply and spray bitumen emulsion enrichment over a total length of 69.19 km of GNH, Geraldton	Bitumen Emulsions P/L	236 252.30
91Q10	Supply and delivery of three self propelled mobile airless paint spray units	All Spray Equipment	32 625.00

D. R. WARNER, Director, Administration and Finance.

ZT301

STATE SUPPLY COMMISSION

Tenders Invited

Tender forms and full particulars of the Schedule hereunder may be obtained on application at the State Supply Commission, 815 Hay Street, Perth, 6000.

TELEPHONE No. 222 8491 or 222 8241

FACSIMILE No. 321 7918

Date of Advertising	Schedule No.	Description	Date of Closing
1991			1991
Nov. 15	297A1991	Supply and delivery of Teaching Peripherals—Whiteboards, Electronic Whiteboards, Overhead Projectors, Projection Panels and specified Consumables to various Government Departments for a one (1) year period with the option of a further twelve month period	Dec. 12
Nov. 22	116A1991	Financial Systems Software for Country Hospitals and Healthcare Units and some Statewide services	Jan. 16 '92
Nov. 29	036A1991	Drafting, Photographic and Plan Printing Material for various Government Departments. For an initial period of twelve (12) months with an option to extend the contract for a further twelve (12) month period	Dec. 19
Nov. 29	173A1991	Supply and delivery of Ultra High Frequency Radio Repeaters, Ultra High Frequency Portable Radio Repeaters and Ultra High Frequency Portable Radio Transceivers for the Western Australian Police Department	Dec. 19
Nov. 29	206A1991	Cleaning of Ocean Reef Senior High School	Dec. 19
Nov. 29	242A1991	Cleaning of Coodanup High School	Dec. 19
Nov. 29	270A1991	Nutritional Products: General Formulae, Food Supplements & Special Formulae to the Health Department	Dec. 19
Nov. 29	271A1991	Membrane Oxygenators to Royal Perth Hospital for a 12 month period with an option to extend the contract for a further 12 month period	Dec. 19
Nov. 22	116A1991	Financial Systems Software for Country Hospitals and Healthcare Units and some Statewide services	Jan 16 '92
Dec. 6	563A1991	Supply and delivery of three (3) only 11.0 m ³ Tip Trucks with side and rear tipping for the Main Roads Department—Bunbury	Jan. 16 '92
Dec. 6	565A1991	Supply, installation, commissioning and maintenance of Energy Load Control Systems for the expansion of the Health Department Energy Management System for various Hospitals—Health Department of W.A.	Jan. 16 '92
<i>For Sale</i>			
Nov. 22	555A1991	1989 Mitsubishi Triton Tray Back (6QX 269) at Kununurra	Dec. 12
Nov. 22	556A1991	1981 Isuzu SBR 4x2 Dual Cab Truck at Manjimup	Dec. 12
Nov. 22	557A1991	6 Tonnes Scrap Aluminium at State Print Wembley	Dec. 12
Nov. 22	558A1991	Tractor Mounted Road Broom at Welshpool	Dec. 12
Nov. 29	559A1991	1987 Ford F350 4x4 Cab Chassis (6QH 344) at Mundaring	Dec. 19
Nov. 29	560A1991	1981 Isuzu 4x2 Double Cab Tray Top (XQN 167), 1987 Kawasaki 100cc Motor Cycle (UQ4 478), 1988 Toyota Landcruiser 4x4 Personnel Carrier (6QP 546), 1988 Toyota Landcruiser 4x4 Personnel Carrier (6QP 351), 1989 Nissan Navara 4x4 Extra Cab Utility (6QU 691), 1987 Ford F150 4x4 Van Body (6QO 526) at Mundaring	Dec. 19
Nov. 29	561A1991	1973 Mack R600 6x4 Prime Mover Standard Cab (XQG 673) (Vehicle has extensive damage to Cab and Chassis)	Dec. 19
Nov. 29	562A1991	Chamberlain Rubber Tyred Tractor MK4 (MRD 4628) at Welshpool	Dec. 19

Tenders, addressed to the Chairman, State Supply Commission, 815 Hay Street, Perth 6000 will be received for the abovementioned tenders until 10.00 am on the date of closing.

Tenders must be properly endorsed on envelopes otherwise they are liable to rejection. No tender necessarily accepted.

L. W. GRAHAM, Chairman, State Supply Commission.

ZT302

Accepted Tenders

Schedule No.	Particulars	Contractor	Rate
	<i>Supply</i>		
516A1991	Supply and Delivery of Two (2) Triple Axle Low Loaders for Main Roads Department Derby	Howard Porters P/L	Item 1 \$40 360.00 Item 2 \$38 760.00
	<i>Purchase and Removal</i>		
520A1991	Forty Five (45) Secondhand Firearms "For Sale to Dealers Only" for the Police Department, Maylands	Various	Details on Request
545A1991	1979 Mercedes Benz 2632S Prime Mover (MRD 4091)—Welshpool	Kenwick Motors 1984 P/L	Item 1 \$14 620.00

ZT401

WATER AUTHORITY OF WESTERN AUSTRALIA

Tenders

Tenders are invited for the projects listed below and will be accepted up to 2.30 pm on the closing date specified.

Tender documents are available from the Supply Services Branch, Level 2, Entry 4, John Tonkin Water Centre, 629 Newcastle Street, Leederville, WA 6007.

Tender documents must be completed in full, sealed in the envelope provided and placed in the Tender Box located at the above Leederville address.

The lowest or any tender may not necessarily be accepted.

Contract No.	Description	Closing Date
		1991
KM 10622	The Construction of Sewers, Pumping Stations, Pressure Mains, Effluent Discharge Pipe and Wastewater Treatment Plant at New Norcia	17 December
AM 10621	The Rockbreaking and Excavation of Trenches for the 1200 mm Diameter Victoria Dam Outlet Main	17 December
AP 12049	Supply of Handtools for a Twelve Month Period	17 December
AP 12054	Supply of Hardware for a Twelve Month Period	17 December
AS 13013	Floor, Window and General Cleaning of the John Tonkin Water Centre, and the Operations Centre for a Twenty Four (24) Month Period	17 December
AV 13327	Supply of One (1) 15000 Kg G.V.M. Tip Truck in accordance with Specification 91V/19	17 December

ZT402

Accepted Tenders

Contract	Particulars	Contractor	Price
AM 10619 ..	The Supply, Installation and Removal of Sheet Piling for Beenyup Ocean Outfall No. 2	John Holland Constructions Pty. Ltd.	\$402 504.00
AM 11039 ..	Supply and Delivery of 375 mm Nominal Diameter UPVC Pipes for Spearwood Collection Sewer SEC.1	Vinidex Tubemakers P/L	Schedule of Rates
AM 11040 ..	Supply of 600 mm Nominal Diameter Non-pressure Pipes, complete with necessary Coupling and/or Rings for Spearwood Collection Sewer Section 1	CSR Humes Pty Limited	Schedule of Rates
AP 12048 ...	Supply of Copper Tube for a Twelve (12) Month Period	Crane Enfield Metals Pty Ltd MM Metals	Schedule of Rates
AV 13323 ...	Supply of One (1) 12500 kg G.V.M. 4x4 Dual Cab Tray Top Truck in accordance with Specification 91V/15	Major Motors Pty Ltd	\$63 790.00
AV 13324 ...	Supply of Two (2) 9300 kg G.V.M. Tray Top Trucks in accordance with specification 91V/16	Skipper Trucks Belmont	\$68 244

W. COX, Managing Director.

ZT501

MARINE AND HARBOURS ACT 1981
CERVANTES GROUYNE CONSTRUCTION

Contract No.	Project	Closing Date	Tender Document from
E087	Cervantes Groyne Construction	24/12/91 2.30pm	Administrative Assistant Engineering.

Tender documents available from Monday 25 November 1991 on payment of a non-refundable deposit of \$15.00.

M. J. PAUL, Director Engineering.

PUBLIC NOTICES

ZZ201

TRUSTEES ACT 1962
DECEASED ESTATES

Creditors and other persons having claims in respect of the estate of Elsie Millicent Hine late of R.M.B. 110 Wellstead via Manypeaks in the State of Western Australia Farmer deceased to which section 63 of the Trustees Act 1962 applies, are required to send particulars of their claims to the Executors Garry Sean Hine and Darryl William Hine care of Messrs Haynes Robinson, 70-74 Frederick Street, Albany by the 27th day of December 1991 after which date the said Executors may convey or distribute the assets having regard only to the claims of which they have notice and the said Executors shall not be liable to any person of whose claim they have had no notice at the time of distribution.

Dated this 27th day of November, 1991.

HAYNES ROBINSON, for the Executors.

ZZ203

TRUSTEES ACT 1962**Notice to Creditors and Claimants**

Creditors and other persons having claims (to which section 63 of the Trustees Act relates) in respect of the Estates of the undermentioned deceased persons are required to send particulars of their claims to me on or before the 30th December 1991, after which date I may convey or distribute the assets, having regard only to the claims of which I then have notice.

Ames Raymond Neil, formerly of 91A Hope Avenue, Manning, late of 33A Boston Way, Booragoon, died 15/8/91.

Aston Anthony (also known as Anthony Starr), late of 30/24 Pearson Street, Churchlands, died 15/10/91.

Bath Charles Henry McLean, late of 25 Lawler Street, South Perth, died 13/9/91.

Bax Adarie Alexander, late of Chrystal Halliday Homes, Jeanes Road, Karrinyup, died 16/10/91.

Beall Mona Evelyn, formerly of 10 Tooting Street, Beckenham, late of 6 Wattle Way, Huntingdale, died 28/10/91.

Burrell Peter Francis, late of 43 Avery Avenue, Dianella, died 24/10/91.

Capps Dudley Craven John, late of 43 Coventry Road, Shoalwater, died 19/10/91.

Cooper Olive, late of Anglican Homes Lady McCusker Home, Duncraig, died 18/9/91.

Dunstan Donald Keith, late of Concorde Nursing Home, 25 Anstey Street, South Perth, died 28/10/91.

Dunstan Edward Caleb, late of 83 Colin Road, Scarborough, died 8/10/91.

Fonceca Cyril Lawrence, late of 24 Thrall Street, Innaloo, died 26/4/91.

Miller Euphemia Effie, formerly of 1 Norfolk Street, North Perth, late of St George's Nursing Home, Pinaster Street, Menora died 18/10/91.

Regan Edward Joseph, late of 32 Broadway, Bassendean, died 12/10/91.

Riedel Carl Robert Alfred, late of Carlisle Nursing Home, 110 Star Street, Carlisle, died 27/10/91.

Stapleton Doris May, late of Marist Lodge, 12 Lapage Street, Belmont, died 15/10/91.

Talbot Miriam Dorothy, formerly of 74 Third Avenue, Mount Lawley, late of Homes of Peace, Walter Road, Inglewood, died 6/9/91.

Ward Ellen Louisa, late of Rowethorpe, John Wesley Lodge, Bentley, died 28/10/91.

Watson Ernest Leslie, late of 89 Kent Street, Rockingham, died 4/10/91.

Yip Wong Sau, late of 2 Blythwood Street, Mandurah, died 24/3/91.

Dated this 2nd day of December 1991.

K. E. BRADLEY, Public Trustee.

ZZ401

PUBLIC TRUSTEES ACT 1941

(Section 40: Subsection 4)

Public Trust Office,
Perth WA,
26 November 1991.

Common Fund Interest Rates

Notice is hereby given that the rate of Interest payable to the respective estates and trusts, the moneys of which are held in the Common Fund have, as from 1 December 1991, been fixed as follows:—

Court Trusts, Minor Trusts, Workers Compensation, Agency Trusts, Deceased and Uncared-for-Property (in the state of trusteeship or where considered necessary by the Public Trustee) and not otherwise prescribed, Incapable Patients' and Infirm Persons' Estates and Restrained Property: at the rate of 9% per annum.

Deceased and Uncared-for Property (in course of administration or whilst under investigation): at the rate of 8% per annum.

K. E. BRADLEY, Public Trustee.

Approved—

D. L. SMITH, Minister for Justice.

ZZ202

TRUSTEES ACT 1962

NOTICE TO CREDITORS AND CLAIMANTS

Creditors and other persons having claims in respect of the Estate of the late Veronica Elizabeth Kenniwell formerly of 7/426 Stirling Highway, Cottesloe W.A. 6011 and late of Mosman Park Nursing Home, 57 Palmerston Street, Mosman Park, W.A. 6012, Home Duties, who died on 30 March 1991 at Mosman Park W.A. 6012 are required to send particulars of their claims to the joint executrix D. Lemmon and E. Clarke care of D. Lemmon, P.O. Box 446, Potts Point, N.S.W. 2011 within 1 month from the date of this notice after which date the joint executrix may distribute the assets having regard only to the claims of which they have then had notice and the said executrix shall not be liable to any person of whose claim they have had no notice at any time of administration or distribution.

Dated 28th November 1991.

ZZ402

NOTICE OF DISSOLUTION OF PARTNERSHIP

Re: Artesian Drilling Service

Take notice that Norman Roy Baker, of 164 Maddington Road, Maddington, hereby gives notice that the partnership known as Artesian Drilling Service formerly subsisting between himself, Malcolm Iley and Trevor Iley was dissolved on the 17th day of July 1991.

And further take notice that Norman Roy Baker, accepts no liability for any claims, demands, debts and actions incurred on behalf of and/or in the name of Artesian Drilling Service as from that date.

Dated the 4th day of December 1991.

PULLINGER SANDERSON & WORKMAN, as Solicitors and Agents for
Norman Roy Baker.

Advertising Rates and Payments

As from 1 July 1991.

Deceased Estate notices, (per estate)—\$14.00

Real Estate and Business Agents and Finance Brokers Licences, (per notice)—\$32.25

Other Public Notices Section articles \$32.25 (except items of an exceptionally large nature, then arrangements will be made for invoicing).

All other Notices

Per Column Centimetre—\$6.40


Bulk Notices—\$118.00 per page

Clients will be invoiced for advertising charges

COUNTER SALES 1991

(As from 1 July 1991)

	\$
Government Gazette	3.40
Hansard	10.50
Industrial Gazette	9.35
Bound Volumes of Statutes	178.00



**SQUEEZE THE MOST OUT OF
YOUR PRINTING DOLLAR**

**LET US TAKE THE BUDGET
PRESSURE OFF YOUR
PRINTING COSTS**

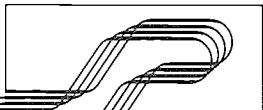
**State Print Now Offers
You The Complete Solution to Your
Publishing Needs !!**

<input type="checkbox"/> Photocopy Paper	<input type="checkbox"/> Disk Conversion Bureau
<input type="checkbox"/> Computer Listing Paper	<input type="checkbox"/> Document Scanning
<input type="checkbox"/> Plain and Ruled Pads	<input type="checkbox"/> Desktop Publishing
<input type="checkbox"/> Government Stationery and Forms	<input type="checkbox"/> Instant Printing—The Rapid Copy Centre
<input type="checkbox"/> Statutory Publications— Acts, Bills, Regulations	<input type="checkbox"/> Electronic Publishing— Personalised On-demand Printing
<input type="checkbox"/> Graphic Design Service	<input type="checkbox"/> General Single or Multi-Colour Printing and Publishing
<input type="checkbox"/> Colour Computer Graphics	<input type="checkbox"/> Binding and Finishing Service
<input type="checkbox"/> Professional Typesetting	

• Plain Paper Orders—383 8864 • Photocopy Paper Orders—383 8879
• The Rapid Copy Centre—383 8882

**Ask our Marketing Branch how we can save *you*
dollars on *your printing costs* today !**

CONTACT OUR MARKETING BRANCH ON 383 8811



STATE PRINT
DEPARTMENT OF STATE SERVICES

WESTERN AUSTRALIA

LOTTERIES COMMISSION ACT 1990

Price: \$2.20 Counter Sales
Plus Postage on 100 grams

WESTERN AUSTRALIA

**HEALTH (ROTTNEST ISLAND)
BY-LAWS 1989**

Price: \$2.80 Counter Sales
Plus Postage on 150 grams

WESTERN AUSTRALIA

JETTIES ACT REGULATIONS 1940

Price: \$2.80 Counter Sales
Plus Postage on 150 grams

WESTERN AUSTRALIA

HEALTH (PET MEAT) REGULATIONS 1990

Price: \$2.80 Counter Sales
Plus Postage on 150 grams

NOW AVAILABLE !!

Order your Bound Volumes of Government Gazette 1992

An attractively presented set of 4 Bound Volumes
of Government Gazette

For Government Departments and private firms who presently arrange binding for their copies of Government Gazettes, the State Print is now offering a subscription covering 4 Quarterly Volumes at a cost of \$760.00.

The Gazettes will be bound in black cloth with gold foil lettering on the spine and personalised by the addition of the client's name in gold lettering on the front cover.

PLEASE NOTE

On the rare occasion where extra gazettes are published in one quarter, a fifth volume may be required. In this instance an invoice will be issued to recoup the binding costs only of \$105.00 over and above the subscription.

For further information please contact:

Publication Sales, State Print
Telephone: 383 8851

CONTENTS

REGULATIONS, BY-LAWS, RULES, DETERMINATIONS, ORDERS

	Page
Fisheries Act—Closed Waters Netting (Fremantle to Yanchep) Notice 1991—Notice No. 512	6078-9
Fisheries Amendment Regulations (No. 8) 1991	6073-7
Fremantle Port Authority Amendment Regulations (No. 3) 1991	6112-6
Retail Trading Hours Variation Order 1991	6070
Retail Trading Hours Exemption Order (No. 61) 1991	6070-1
Retail Trading Hours Exemption Order (No. 62) 1991	6071
Workers' Compensation and Rehabilitation Amendment Regulations (No. 4) 1991	6118-9

GENERAL CONTENTS

	Page
Agriculture	6070
Consumer Affairs	6070-1
Crown Law	6071-2
Dairy Industry	6072
Environmental Protection	6073
Fisheries	6073-9
Health	6079
Land Administration—	
General Information	6080,
	6083-9
Orders In Council	6080-3
Local Government	6089-94
Main Roads	6095-6100
Occupational Health, Safety and Welfare	6100
Parliament	6100
Planning and Urban Development	6101-12
Port Authorities	6112-16
Premier and Cabinet	6117
Proclamations	6067-9
Public Notices—	
Deceased Persons Estates	6122-4
Dissolution of Partnerships	6124
Racing and Gaming	6118
Tenders—	
Main Roads Department	6119
Marine and Harbours	6122
State Supply Commission	6120-21
Workers Compensation and Rehabilitation	6118-9