

PERTH, TUESDAY, 24 DECEMBER 1991 No. 149

PUBLISHED BY AUTHORITY G. L. DUFFIELD, GOVERNMENT PRINTER AT 3.30 PM

Publishing Details

The Western Australian *Government Gazette* is published by the State Print for the State of Western Australia on Friday of each week unless disrupted by Public Holidays or unforeseen circumstances.

Special *Government Gazettes* and Extraordinary *Government Gazettes* are published periodically, only the special gazettes are included in the subscription price.

The following guidelines should be followed to ensure publication in the *Government Gazette*.

- Material submitted to the Executive Council for gazettal will require a copy of the signed Executive Council Minute Paper.
- Advertising should be received by the Manager, Publication Sales no later than 3.00 p.m. on Wednesday.
- Lengthy or complicated notices should be forwarded several days before advertised closing date for copy. This is to ensure inclusion in current edition. Failure to observe this request could result in the notice being held over until the following week.
- Proofs will be supplied only when requested.
- No additions or amendments to material for publication will be accepted by telephone.

Send copy to:

The Manager,
Publication Sales
State Print
Station Street, Wembley, 6014
Telephone: 383 8851 Fax: 382 1079

Advertisers should note:

- All Notices should be written in 'plain English'.
- Signatures (in particular) and proper names must be legible.
- All copy should be typed and double spaced.
- If it is necessary through isolation or urgency to communicate by facsimile, any confirmation forwarded later must be endorsed to the effect that this copy is only confirmation of previously transmitted facsimile copy already received by the State Print. This is to alleviate the problem of copy appearing twice.
- Documents not clearly prepared and in the exact format for gazettal will be returned to the sender unpublished.
- Late copy received at Publication Sales after 3.00 p.m. Wednesday will be placed in the following issue irrespective of any date/s mentioned in the copy (unless otherwise advised).

IMPORTANT COPYRIGHT NOTICE

© State of Western Australia

This work is copyright. Apart from any use as permitted under the *Copyright Act 1968*, no part may be reproduced by any process without written permission from the Government Printer, State Print. Inquiries should be directed to the Manager, Publication Sales, P.O. Box 38, Wembley, W.A. 6014.

IMPORTANT NOTICE

CHANGE OF PUBLISHING DETAILS FOR 1992

Commencing in January 1992 the Government Gazette will be published at 3.30 pm on Tuesday and Friday of each week.

Tuesday publication:

Copy to be lodged at State Print, Wembley by 3.00 pm the preceding Friday; or

Copy to be lodged at State Government Bookshop, 815 Hay Street, Perth by 3.00 pm the preceding Thursday.

Friday publication:

Copy to be lodged at State Print, Wembley by 3.00 pm the preceding Wednesday; or

Copy to be lodged at State Government Bookshop, 815 Hay Street, Perth by 3.00 pm the preceding Tuesday.

In the event of changes occurring due to Public Holidays, a notice will be published with the revised information.

Advertisers requiring more information should telephone 383 8851.

G. L. DUFFIELD, Director.

PUBLISHING DETAILS FOR CHRISTMAS AND NEW YEAR HOLIDAY PERIOD

For *Government Gazette* published 3.30 pm Friday 20 December 1991,
closing time for copy is 3.00 pm Wednesday 18 December 1991.

For *Government Gazette* published 3.30 pm Tuesday 24 December 1991,
closing time for copy is 3.00 pm Friday 20 December 1991.

For *Government Gazette* published 3.30 pm Friday 3 January 1992,
closing time for copy is 12 noon Tuesday 31 December 1991.

PROCLAMATIONS

AA101

ROAD TRAFFIC AMENDMENT (POWER ASSISTED PEDAL CYCLES) ACT 1991

PROCLAMATION

WESTERN AUSTRALIA FRANCIS BURT, Governor. [L.S.]	}	By His Excellency the Honourable Sir Francis Theodore Page Burt, Companion of the Order of Australia, Knight Commander of the Most Disting- uished Order of Saint Michael and Saint George, Queen's Counsel, Governor of the State of Western Australia.
---	---	---

I, the Governor, acting under section 2 of the Road Traffic Amendment (Power Assisted Pedal Cycles) Act 1991 and with the advice and consent of the Executive Council, fix the day of publication of this proclamation in the *Government Gazette* as the day on which that Act shall come into operation.

Given under my hand and the Seal of the State on 19 December 1991.

By His Excellency's Command,

G. EDWARDS, Minister for Police.

GOD SAVE THE QUEEN !

AA201

POISONS ACT 1964

PROCLAMATION

WESTERN AUSTRALIA FRANCIS BURT, Governor. [L.S.]	}	By His Excellency the Honourable Sir Francis Theodore Page Burt, Companion of the Order of Australia, Knight Commander of the Most Disting- uished Order of Saint Michael and Saint George, Queen's Counsel, Governor of the State of Western Australia.
---	---	---

Under section 22 of the Poisons Act 1964, I, the Governor, acting with the advice and consent of the Executive Council and on the recommendation of the Poisons Advisory Committee constituted under Part II of the Act, vary the proclamation made under that section and published in the *Government Gazette* of 27 May 1988 (as varied by proclamations so published on 8 July 1988, 28 October 1988, 6 October 1989 and 12 April 1991) in item 1 of the Schedule by inserting in the appropriate alphabetical positions the following—

“ N-ETHYL- α -METHYL-3,4-(METHYLENEDIOXY)PHENETHYLAMINE
*(N-ETHYL MDA)

4-METHYLAMINOREX

N-[α -METHYL-3,4-(METHYLENEDIOXY)PHENETHYL]HYDROXYLAMINE
*(N-HYDROXY MDA)

Given under my hand and the Public Seal of the State on 19th day of December 1991.

By His Excellency's Command,

KEITH WILSON, Minister for Health.

GOD SAVE THE QUEEN !

CONSUMER AFFAIRS

CN301

PAINTERS' REGISTRATION ACT 1961

PAINTERS' REGISTRATION BOARD AMENDMENT RULES 1991

Made by the Painters' Registration Board and approved by His Excellency the Governor in Executive Council.

Citation

1. These rules may be cited as the *Painters' Registration Board Amendment Rules 1991*.

Commencement

2. These rules shall come into operation on 1 January 1992.

Principal rules

3. In these rules the *Painters' Registration Board Rules 1962** are referred to as the principal rules.

[*Reprinted as at 9 May 1991.]

Second Appendix amended

4. The Second Appendix to the principal rules is amended—

- (a) in Form No. 2 by deleting “of \$30.00”;
- (b) in Form No. 4 by deleting “of \$6.30”;
- (c) in Form No. 6 by deleting “of \$30.00”; and
- (d) in Form No. 7 by deleting “of \$30.00”.

Third Appendix amended

5. The Third Appendix to the principal rules is amended—

- (a) by deleting “75.00” and substituting the following—
“ 100.00 ”;
- (b) by deleting “50.00” and substituting the following—
“ 75.00 ”; and
- (c) by deleting “5.00” and substituting the following—
“ 10.00 ”.

The Common Seal of the Painters' Registration Board was affixed hereto in the presence of—

J. G. GATT, Acting Chairman.

N. LILLEY, Secretary.

Approved by His excellency the Governor in Executive Council.

L. M. AULD, Clerk of the Council.

CN302

CREDIT ACT 1984**Order under Section 19**

Made by His Excellency the Governor in Executive Council.

Citation

1. This Order may be cited as *Credit (Credit Union Calculation of Annual Percentage Rate and Accrued Credit Charge) Order No. 67 of 1991*.

Commencement

2. This Order shall take effect on and from 1 January 1992 and shall remain in force until 31 December 1992.

Application of Order

3. This Order applies where—

- (a) the credit provider is a Credit Union registered under the *Credit Unions Act 1979*; and
- (b) the whole of the credit charge payable under a regulated loan contract is determined in the manner described in clause 4 (3).

Calculation of Annual Percentage Rates—Exemption

4. (1) Subject to the conditions set out in sub-clause (2), section 36 (1) (e), 39 (2), 40 and 42 (1) (c) of the *Credit Act 1984* and regulation 18A of the *Credit Regulation 1985* do not have effect in relation to a regulated loan contract where this Order applies.

(2) The conditions referred to in sub-clause (1) are that—

- (a) (i) the loan contract include a statement of the annual percentage rate in accordance with sub-clause (3); or

- (ii) where, in accordance with section 39 (1) of the Act, a loan contract includes two annual percentage rates, the contract includes a statement in respect of each rate in accordance with sub-clause (3);
- (b) subject to—
 - (i) sub-paragraph (ii) of paragraph (a) of this sub-clause; and
 - (ii) the Credit (Credit Union—Variation of Annual Percentage Rate) Order No. 20A of 1989 or any future Order to like effect,the loan contract not include—
 - (iii) a statement of, or a reference to, more than one annual percentage rate for the purposes of the contract;
 - (iv) a statement of, or a reference to, any rate other than the contract rate to the effect that the credit charge under the contract is or is to be determined by the application of that rate to the whole or any part of the amount financed; or
 - (v) a statement of, or a reference to, a right of the credit provider or any other person to increase, or take any action that results in the increase of, the annual percentage rate; and
- (c) there is no reference in any advertisement published by the credit provider to a rate of interest that is expressed otherwise than as annual percentage rate calculated in accordance with sub-clause (3).
- (3) The annual percentage rate required under sub-clause (2) to be stated in a loan contract is—where the whole of the credit charge is determined by the application of a percentage rate per annum—
 - (a) the amount financed for each day in the month of funding; and
 - (b) the monthly unpaid balance of the amount financed for each subsequent calendar month—that percentage rate.
- (4) If, in a case to which sub-clause (3) applies, the contract provides for variation of the annual percentage rate in accordance with the Act and regulations or any applicable exemption order, the annual percentage rate required to be stated in the contract is the rate that applies on the date the contract is made.

Calculation of Accrued Credit Charge—Exemption

5. (1) Subject to the condition set out in sub-clause (2), the definition of “accrued credit charge” in section 5 (1) of the *Credit Act 1984* and section 11 (2) of the Act do not have effect in relation to a regulated loan contract to which this Order applies.

(2) The condition referred to in sub-clause (1) is that the credit provider observe those provisions of the Act in which reference is made to the accrued credit charge on the footing that the expression “accrued credit charge” has the meaning assigned to it by sub-clause (3).

(3) “Accrued credit charge” means the amount of the credit charge which has accrued at a particular time calculated by adding together—

- (a) the amounts ascertained by applying, for each day in the month of funding, the annual percentage rate divided by 365 to the amount financed; and
- (b) the amounts ascertained by applying, in each subsequent calendar month, to the monthly unpaid balance of the amount financed—
 - (i) the annual percentage rate disclosed in the contract divided by 12; or
 - (ii) the annual percentage rate as varied in accordance with the Act and regulations or any applicable exemption order, divided by 12,as the case requires.

Interpretation

6. For the purposes of this order—

- (1) “month of funding” means the period commencing on the date on which credit is first provided (including that day), and finishing on the last day of the calendar month in which credit is first provided (including that day); and

“monthly unpaid balance of the amount financed” means the unpaid balance of the amount financed at the commencement of the first day of each calendar month other than the month of funding.

By His Excellency's Command,

L. M. AULD, Clerk of the Council.

CROWN LAW

CW401

PERMANENT BUILDING SOCIETY**NOTICE OF APPOINTMENT AS LIQUIDATOR OF PERMANENT BUILDING SOCIETY
PURSUANT TO SECTION 71 (5) OF THE BUILDING SOCIETIES ACT 1976**

TO: ANTONY LESLIE JOHN WOODINGS
of Messrs Pannell Kerr Forster
Chartered Accountants
679 Murray Street
West Perth WA 6005

Having this day granted a certificate under section 71 (3) (d) of the Building Societies Act 1976 in respect of Permanent Building Society, I hereby appoint you, Antony Leslie John Woodings as liquidator of Permanent Building Society pursuant to section 71 (5) of the said Act.

Dated this Nineteenth day of December 1991.

F. CORBELLINI, Assistant Registrar of Co-operative and Financial Institutions.

EDUCATION

ED401

MINISTRY OF EDUCATION

Declaration of School Boundaries pursuant to paragraph (a) of subsection (2) of section 21.

The Honourable Minister for Education has declared that the boundaries for the schools listed hereunder shall be as stated in this notice. Children who live within the areas and boundaries stated shall attend the schools to which such boundaries apply unless directed otherwise or unless an option is provided. Children who live outside the areas and boundaries shall not attend the schools to which such boundaries apply unless written approval for such admission is obtained from the undersigned.

MARGARET NADEBAUM, Chief Executive Officer.

Armadale Primary School

The boundary for the abovementioned school is as follows:

From Churchman Brook at the point where it is crossed by the locality boundary between Bedforddale and Roleystone, west and northwest along this boundary until it meets the locality boundary between Bedforddale and Kelmscott, northwest, west and southwest along this boundary to Paterson Road, in a general southerly direction along Paterson Road to Canns Road, southwest along Canns Road to Carradine Road, southwest and south along Carradine Road to Albany Highway, west along Albany Highway to Armadale Road, west along Armadale Road to the railway line, south along the railway line to Eleventh Road, east along Eleventh Road to South Western Highway, south along South Western Highway to where the local authority boundary between the City of Armadale and the Shire of Serpentine-Jarrahdale turns east and in a general eastsoutheasterly direction along this local authority boundary to Wungong Reservoir.

The boundary parts of Albany Highway (south side), Armadale Road (south side), Eleventh Road (north side) and South Western Highway (east side), are included within the area for Armadale Primary School, while the boundary parts of Paterson Road (both sides), Canns Road (both sides) and Carradine Road (both sides), are excluded from the area for Armadale Primary School.

Younger siblings of children currently attending Armadale Primary School but who reside outside its boundary, will not be permitted to enrol at Armadale Primary School unless written approval is obtained from the District Superintendent. The following is an optional area between Armadale and Kingsley Primary Schools:

From the junction of Albany Highway and Carradine Road, north and northeast along Carradine Road to Canns Road, northeast along Canns Road to Paterson Road, in a general northerly direction along Paterson Road to Salter Road, west along Salter Road and its westerly extension to Haslemere Drive, west along Haslemere Drive to Albany Highway, and south and east along Albany Highway to Carradine Road.

The boundary parts of Carradine Road (both sides), Canns Road (both sides), Paterson Road (both sides), Salter Road (both sides) and Albany Highway (east and north sides), and the boundary street of Haslemere Drive (both sides) are included within the optional area.

Beaumaris Primary School

The boundary for the abovementioned school is as follows:

From Ocean Reef Boat Harbour, east to the extension of Hodges Drive, northeast along Hodges Drive to Marmion Avenue, north along Marmion Avenue to Moore Drive, east along Moore Drive to Connolly Drive, north along the proposed extension of Connolly Drive to Burns Beach Road, eastnortheast along Burns Beach Road to the proposed extension of the Mitchell Freeway, north along the alignment of the Mitchell Freeway to the northern boundary of the locality of Kinross,

and west along this locality boundary to the Indian Ocean. The boundary parts of Hodges Drive (north side), Marmion Avenue (west side), Moore Drive (north side), Connolly Drive (west side), Burns Beach Road (north side) and the Mitchell Freeway (west side) are included within the area for Beaumaris Primary School.

The following is an optional area between Beaumaris Primary School and Connolly Primary School: The area bounded by Marmion Avenue (east side), Shenton Avenue (north side), Connolly Drive (west side) and Moore Drive (south side).

Children living in the locality of Burns Beach and in Year 7 in 1992, and who currently (1991) attend a school in Wanneroo, may complete their primary education at that school or may transfer to Beaumaris Primary School. All other children from Burns Beach shall attend Beaumaris Primary School.

Beechboro Primary School

The boundary for the abovementioned school is as follows:

From the intersection of Altone Road and Benara Road, west along Benara Road to Bottlebrush Drive, north from this point to the western extremity of Silver Place, northeast from this point to the junction of Ironbark Road and Darwin Crescent, north from this point to the junction of King Road and Platte Way, northwest from this point to the western extremity of Jana Court, northeast along Jana Court to Platte Way, northnorthwest along Platte Way to Amazon Drive, eastnortheast along Amazon Drive to St Lawrence Drive, northnorthwest along St Lawrence Drive to Pentecost Avenue, north from this point to Coast Road, east along Coast Road to the extension of Altone Road, and south to and along Altone Road to Benara Road.

The boundary parts of Benara Road (north side), Platte Way (both sides), Amazon Drive (both sides), St Lawrence Drive (both sides), Coast Road (both sides) and Altone Road (west side) and the boundary street of Jana Court (both sides) are included within the area for Beechboro Primary School.

Bibra Lake Primary School

The boundary for the abovementioned school is as follows:

From the proposed intersection of the future extension of the Kwinana Freeway with the proposed Roe Highway, south along the extension of the Kwinana Freeway to the railway line, southwest along the railway line to Forrest Road, northwest along Forrest Road to Bibra Drive, in a general northerly direction along Bibra Drive to the proposed Roe Highway, and east along the alignment of the proposed Roe Highway to the future extension of the Kwinana Freeway.

The boundary parts of the Kwinana Freeway (west side), Forrest Road (east side), Bibra Drive (both sides) and the Roe Highway (south side), are included within the area for Bibra Lake Primary School.

Blackmore Primary School

The following is an optional area for Blackmore, Girrawheen, Hainsworth and Montrose Primary Schools:

From the alignment of the proposed Hepburn Avenue at a point north of the extension of Addington Way, south from this point to and along Addington Way to Marangaroo Drive, east along Marangaroo Drive to the southern extension of Evandale Road, north to and along Evandale Road to the alignment of the proposed Hepburn Avenue and west along this alignment to the northern extension of Addington Way.

The boundary parts of Marangaroo Drive (north side), Evandale Road (both sides) and the proposed Hepburn Avenue (south side), are included within the optional area, while the boundary part of Addington Way is excluded from the optional area.

Calista Primary School

The boundary for the abovementioned school is as follows:

From the intersection of Wellard Road and Gilmore Avenue, north along Gilmore Avenue to Summerton Road, west along Summerton Road to Stanyford Way, west and north along Stanyford Way to Gentle Road, west along Gentle Road to Tasker Road, west along Tasker Road to the proposed Fremantle-Rockingham Highway, south along the proposed Fremantle-Rockingham Highway to Wellard Road and east along Wellard Road to Gilmore Avenue.

The boundary parts of the proposed Fremantle-Rockingham Highway (east side) are included within the area for Calista Primary School, while the boundary parts of Gilmore Avenue (both sides), Stanyford Way (both sides), Tasker Road (both sides), Wellard Road (both sides), and the boundary streets of Summerton Avenue (both sides) and Gentle Road (both sides) are excluded from the area for Calista Primary School. The following is an optional area for Calista, North Parmelia and Orelia Primary Schools for families moving into that area or for those sending a child to school for the first time:

The area bounded by Challenger Avenue (both sides), Gilmore Avenue (both sides), Sulphur Road (both sides), and Parmelia Avenue (both sides).

The following is a limited optional area for Calista, Leda and North Parmelia Primary Schools:

The area bounded by Gilmore Avenue, Challenger Avenue, Parmelia Avenue, Sutherland Parade, the locality boundary of Parmelia and Casuarina, Bertram Road and Wellard Road.

The boundary parts of Bertram Road (both sides), and Gilmore Avenue (both sides), are included within the limited optional area, while the boundary parts of Parmelia Avenue (both sides), and

Wellard Road (both sides) and the boundary streets of Challenger Avenue (both sides) and Sutherland Parade (both sides), are excluded from the limited optional area.

Children currently (1991) attending either Calista Primary School or North Parmelia Primary School, and living within the abovementioned limited optional area, may remain at their 1991 school or may transfer to Leda Primary School.

Children of families moving into the abovementioned limited optional area after 1991, and children of families who are sending a child to school for the first time, shall attend Leda Primary School.

Cloverdale Primary School

The boundary for the abovementioned school is as follows:

From the junction of Hardey Road and Esther Street, southwest along Esther Street to Belmont Avenue, southeast along Belmont Avenue to Fulham Street, northeast along Fulham Street to Hardey Road and northwest along Hardey Road to Esther Street.

The boundary parts of Esther Street (southeast side), Belmont Avenue (both sides), Fulham Street (both sides) and Hardey Road (southwest side), are included within the area for Cloverdale Primary School.

Connolly Primary School

The boundary for the abovementioned school is as follows:

From the intersection of Marmion Avenue and Hodges Drive, east along Hodges Drive to the proposed alignment of the Mitchell Freeway, in a general northerly direction along the Mitchell Freeway alignment to Burns Beach Road, westsouthwest along Burns Beach Road to the extension of Connolly Drive, south along Connolly Drive to Shenton Avenue, west along Shenton Avenue to Marmion Avenue and south along Marmion Avenue to Hodges Drive. The boundary parts of Hodges Drive (north side), the Mitchell Freeway (west side), Burns Beach Road (south side), Connolly Drive (east side), Shenton Avenue (south side) and Marmion Avenue (east side), are included within the area for Connolly Primary School.

The following is an optional area between Connolly Primary School and Beaumaris Primary School:

The area bounded by Marmion Avenue (east side), Shenton Avenue (north side), Connolly Drive (west side) and Moore Drive (south side).

Until a primary school is established in the locality of Joondalup, children resident in Joondalup may attend either Connolly, Eddystone, Heathridge or Poseidon Primary Schools or, subject to the availability of accommodation and with the approval of the District Superintendent, any other Government school in the area.

Davallia Primary School

The boundary for the abovementioned school is as follows:

From the junction of Beach Road and Poynter Drive, north along Poynter Drive to Quilter Drive, east and north along Quilter Drive to and across Granadilla Street to Karo Place, west to the westerly extremity of Karo Place, north from this point to Nicholli Street, east along Nicholli Street to Bernedale Way, north along the eastern arm of Bernedale Way to Warwick Road, east along Warwick Road to the Mitchell Freeway, south along the Mitchell Freeway to Balcatta Road, west along Balcatta Road to Duffy Road, north along Duffy Road to the proposed alignment of the Reid Highway, west along this alignment to Okely Road, north along Okely Road to Beach Road and west along Beach Road to Poynter Drive.

The boundary parts of Warwick Road (south side), the Mitchell Freeway (west side), Balcatta Road (north side), Duffy Road (east side), Reid Highway (north side), Okely Road (east side) and Beach Road (north side), and the boundary street of Karo Place (both sides), are included within the area for Davallia Primary School, while the boundary parts of Poynter Drive (both sides), Nicholli Street (both sides) and Bernedale Way (both sides), and the boundary street of Quilter Drive (both sides), are excluded from the area for Davallia Primary School.

Eden Hill Primary School

The boundary for the abovementioned school is as follows:

From the junction of Morley Drive East and Wicks Street, south along Wicks Street to Walter Road East, east along Walter Road East and its extension to the Swan River, northeast along the Swan River to the locality boundary between Caversham and Eden Hill, northeast, northwest and west along this locality boundary to Morley Drive East and west along Morley Drive East to Wicks Street. The boundary parts of Morley Drive East (south side) and Walter Road East (north side) are included within the area for Eden Hill Primary School, while the boundary street of Wicks Street (both sides), is excluded from the area for Eden Hill Primary School.

The following is an optional area between Eden Hill Primary School and Anzac Terrace Primary School:

From the intersection of Walter Road East and Ivanhoe Street, south along Ivanhoe Street to Anzac Terrace, east along Anzac Terrace to Fourth Avenue, south along Fourth Avenue and its extension to the railway line, east along the railway line to the Swan River, northwest and north along the Swan River to the extension of Walter Road East, and west from this point to and along Walter Road East to Ivanhoe Street.

The boundary parts of Ivanhoe Street (both sides), Anzac Terrace (north side), Fourth Avenue (both sides) and Walter Road East (south side), are excluded within the optional area.

Ferndale Primary School

The boundary for the abovementioned school is as follows:

From the junction of Metcalfe Road and Ferndale Crescent, northwest along Ferndale Crescent to the Canning River, southsouthwest along the Canning River to the extension of Duff Road, south to and along Duff Road to High Road, east and southeast along High Road to Metcalfe Road and northeast along Metcalfe Road to its second junction with Ferndale Crescent.

The boundary parts of High Road (north and northeast sides), and Metcalfe Road (northwest side) and the boundary street of Duff Road (both sides) are included within the area for Ferndale Primary School, while the boundary parts of Ferndale Crescent (both sides) are excluded from the area for Ferndale Primary School.

Forest Crescent Primary School

The following is an optional area between Forest Crescent and Huntingdale Primary Schools:

From the junction of Ranford Road and Southern River Road, northeast along Southern River Road to Gay Street, northwest along Gay Street and its extension to Warton Road, southwest along Warton Road to Ranford Road and southeast along Ranford Road to Southern River Road.

The boundary parts of Southern River Road (both sides), Warton Road (both sides), Ranford Road (both sides) and the boundary street of Gay Street (both sides), are included within the optional area.

The nucleus of the catchment area for Forest Crescent Primary School, as published in the *Government Gazette* of 24 December, 1986, p. 5002, remains unchanged.

Gidgegannup Primary School

The southern boundary for the abovementioned school is as follows:

Toodyay Road at the point where it crosses Strelley Brook, eastnortheast along Toodyay Road to Lillydale Road, east along Lillydale Road to Breeze Road, east along Breeze Road to Mayo Road, northnorthwest along Mayo Road to Toodyay Road and northeast along Toodyay Road.

The boundary parts of Toodyay Road (both sides), Lillydale Road (both sides), Mayo road (both sides) and the boundary street of Breeze Road (both sides), are included within the area for Gidgegannup Primary School. Properties having a frontage to any of the boundary parts of the abovementioned roads are included within the area for Gidgegannup Primary School. Children attending Government schools in Year 7 in 1992 and living within the area for Gidgegannup Primary School, may complete their primary education at their 1991 school or may transfer to Gidgegannup Primary School.

Children in Years 1 to 6 inclusive in 1992 (Years 1 to 7 inclusive thereafter), and living within the area for Gidgegannup Primary School, shall attend Gidgegannup Primary School, except that younger siblings of Year 7 (1992) children shall have the option of remaining with any year 7 siblings who elect to complete their primary education at their 1991 school. Transport will not be provided for these younger siblings unless complementary places are available.

The area defined below is an optional area between Gidgegannup Primary School and other appropriate neighbouring schools. For the purposes of this notice, "appropriate" means a school served by a bus route catering for specific parts contained within the optional area.

The following constitutes the abovementioned optional area:

Toodyay Road at a point coinciding with the western extension of Cameron Road, east from this point to and along Cameron Road and its extension to Bunning Road, north along Bunning Road to the boundary between the Shire of Swan and the Shire of Mundaring, east, north, east and north along this boundary to Woooloo Brook, in a northwesterly direction along Woooloo Brook to Toodyay Road, southwest along Toodyay Road to Mayo Road, southsoutheast along Mayo Road to Breeze Road, west along Breeze Road to Lillydale Road, west along Lillydale Road to Toodyay Road and westsouthwest along Toodyay Road to the western extension of Cameron Road.

The boundary part of Bunning Road (both sides), and the boundary street of Cameron Road (both sides), are included within the optional area, while the boundary parts of Mayo Road (both sides), Lillydale Road (both sides), Toodyay Road (both sides) and the boundary street of Breeze Road (both sides) are excluded from the optional area.

Girrawheen Primary School

The following is an optional area for Girrawheen, Hainsworth, Koondoola and Montrose Primary Schools:

From the intersection of the alignment of the proposed Hepburn Avenue and Evandale Road, south along Evandale Road and its extension to Marangaroo Drive, east along Marangaroo Drive to the southern extension of Gerosa Place, north to and along Gerosa Place to Hillcrest Road, northeast along Hillcrest Road to Derbi Road, north along Derbi Road to the extension of Rangeview Road, north along Rangeview Road to the alignment of the proposed Hepburn Avenue and west along this alignment to Evandale Road.

The boundary parts of Marangaroo Drive (north side), and Hepburn Avenue (south side), are included within the optional area, while the boundary parts of Evandale Road (both sides), Hillcrest Road (both sides) and Rangeview Road (both sides) and the boundary streets of Gerosa Place (both sides) and Derbi Road (both sides) are excluded from the optional area.

The following is an optional area for Girrawheen, Blackmore, Hainsworth and Montrose Primary Schools:

From the alignment of the proposed Hepburn Avenue at a point north of the extension of Addington Way, south from this point to and along Addington Way to Marangaroo Drive, east along Marangaroo Drive to the southern extension of Evandale Road, north to and along Evandale Road to the alignment of the proposed Hepburn Avenue and west along this alignment to the northern extension of Addington Way.

The boundary parts of Marangaroo Drive (north side), Evandale Road (both sides) and the proposed Hepburn Avenue (south side), are included within the optional area, while the boundary part of Addington Way is excluded from the optional area.

Hainsworth Primary School

The following is an optional area for Hainsworth, Girrawheen, Koondoola and Montrose Primary Schools:

From the intersection of the alignment of the proposed Hepburn Avenue and Evandale Road, south along Evandale Road and its extension to Marangaroo Drive, east along Marangaroo Drive to the southern extension of Gerosa Place, north to and along Gerosa Place to Hillcrest Road, northeast along Hillcrest Road to Derbi Road, north along Derbi Road to the extension of Rangeview Road, north along Rangeview Road to the alignment of the proposed Hepburn Avenue and west along this alignment to Evandale Road.

The boundary parts of Marangaroo Drive (north side), and Hepburn Avenue (south side), are included within the optional area, while the boundary parts of Evandale Road (both sides), Hillcrest Road (both sides) and Rangeview Road (both sides) and the boundary streets of Gerosa Place (both sides) and Derbi Road (both sides) are excluded from the optional area.

The following is an optional area for Hainsworth, Blackmore, Girrawheen and Montrose Primary Schools:

From the alignment of the proposed Hepburn Avenue at a point north of the extension of Addington Way, south from this point to and along Addington Way to Marangaroo Drive, east along Marangaroo Drive to the southern extension of Evandale Road, north to and along Evandale Road to the alignment of the proposed Hepburn Avenue and west along this alignment to the northern extension of Addington Way. The boundary parts of Marangaroo Drive (north side), Evandale Road (both sides) and the proposed Hepburn Avenue (south side), are included within the optional area, while the boundary part of Addington Way is excluded from the optional area.

Hampton Park Primary School

The boundary for the abovementioned school is as follows:

From the junction of Wicks Street and Walter Road East, west along Walter Road East to Broun Avenue, westsouthwest along Broun Avenue to Tonkin Highway, north along Tonkin Highway to Morley Drive, west along Morley Drive to Emberson Road, north along Emberson Road to Spruce Road, east along Spruce Road and its extension to Tonkin Highway, north along Tonkin Highway to Benara Road, east along Benara Road to Beechboro Road North, south along Beechboro Road North to Devonshire Street, east from this point, between Eugene Court and Redgum Way to the north and Elletra Close to the south, to Arbor Park, southeast and east along the southern boundary of Arbor Park to Challenger Avenue, north and east along Challenger Avenue to Bottlebrush Drive, south, southeast and south along Bottlebrush Drive to Morley Drive East, west and westsouthwest along Morley Drive East to Wicks Street and south along Wicks Street to Walter Road East.

The boundary parts of Walter Road East (north side), Broun Avenue (north side), Tonkin Highway (east side), Morley Drive (north side), Emberson Road (both sides), Benara Road (south side), Beechboro Road (west side), Challenger Avenue (both sides), Bottlebrush Drive (west and south sides) and Morley Drive East (north side) and the boundary streets of Spruce Road (both sides) and Wicks Street (both sides) are included within the area for Hampton Park Primary School.

The following is an optional area between Hampton Park Primary School and Noranda Primary School:

From the junction of Deschamp Road and Emberson Road, east from this point to Lindsay Drive, east along the eastwest arm of Lindsay Drive and its extension to Tonkin Highway, south along Tonkin Highway to a point adjacent to the eastern extension of Spruce Road, west from this point to and along Spruce Road to Emberson Road and north along Emberson Road to Deschamp Road. The boundary parts of Lindsay Drive (both sides), Tonkin Highway (west side) and Emberson Road (both sides) are included within the optional area, while the boundary street of Spruce Street (both sides) is excluded from the optional area.

Hannans Primary School

The boundary for the abovementioned school is as follows:

The Kalgoorlie-Menzies Railway line at a point adjacent to the northern limit of the Kalgoorlie Golf Course, southsoutheast along the railway line to Killarney Street, southwest along Killarney Street and its extension to the Pipeline and northwest along the Pipeline.

The boundary street of Killarney Street (both sides) is included within the area for Hannans Primary School.

Children attending Government schools in Year 7 in 1992, and living within the area for Hannans Primary School, may complete their primary education at their 1991 school or may transfer to Hannans Primary School. Children in Years 1 to 6 inclusive in 1992 (Years 1 to 7 inclusive thereafter) and living within that area for Hannans Primary School, shall attend Hannans Primary

School, except that younger siblings of Year 7 (1992) children shall have the option of remaining with any Year 7 siblings who elect to complete their primary education at their 1991 school.

High Wycombe Primary School

The boundary for the abovementioned school is as follows:

From the junction of Kenneth Road and Kalamunda Road, southeast along Kalamunda Road to Range Court, south along Range Court to Range View Road, southwest along Range View Road to Range View Park, northwest along the northern boundary of Range View Park to Jeanhulley Road, southwest along Jeanhulley Road to Wycombe Road, northwest along Wycombe Road to Norling Road, southwest along Norling Road to Kiandra Way, west along Kiandra Way to Cassowary Road, south from this point to and along Finch Court to Newburn Road, west, northwest and north along Newburn Road to Sorenson Road, west and southwest along Sorenson Road and its extension across Dundas Road to the railway line, north along the railway line to Great Eastern Highway Bypass, east along Great Eastern Highway Bypass to Roe Highway, south along Roe Highway to the extension of Adelaide Street, west to and along Adelaide Street to Larwood Crescent, southwest along Larwood Crescent and its extension to the western part of Kenneth Road, and in a general southwesterly direction along Kenneth Road to Kalamunda Road.

The boundary parts of Great Eastern Highway Bypass (south side), Roe Highway (west side), Larwood Crescent (both sides) and Adelaide Street (both sides), are included within the area for High Wycombe Primary School, while the boundary parts of Kalamunda Road (both sides), Wycombe Road (both sides), Norling Road (both sides), Kiandra Way (both sides), Newburn Road (both sides), Sorenson Road (both sides), and Kenneth Road (both sides) and the boundary streets of Range Court (both sides), Jeanhulley Road (both sides), Finch Court (both sides), and Range View Road (both sides), are excluded from the area for High Wycombe Primary School.

The following are optional areas between High Wycombe and Edney Primary Schools:

(i) The area bounded by Sorenson Road, Newburn Road, Butcher Road, the eastern arm of Palmer Crescent, a line joining the eastern arm of Palmer Crescent to Dundas Road and Dundas Road. Both sides of the abovementioned boundary streets or part thereof, are included within the optional area.

(ii) the area bounded by Kalamunda Road (both sides), Roe Highway (west side), Adelaide Street (both sides) (as far west as Larwood Crescent) and a line drawn south from Adelaide Street along the western arm of Kenneth Road to Kalamunda Road.

Huntingdale Primary School

The following is an optional area between Huntingdale Primary School and Forest Crescent Primary School:

From the junction of Ranford Road and Southern River Road, northeast along Southern River Road to Gay Street, northwest along Gay Street and its extension to Warton Road, southwest along Warton Road to Ranford Road and southeast along Ranford Road to Southern River Road. The boundary parts of Southern River Road (both sides), Warton Road (both sides), Ranford Road (both sides) and the boundary street of Gay Street (both sides), are included within the optional area.

The nucleus of the catchment area for Huntingdale Primary School, as published in the *Government Gazette* of 31 December, 1976, p. 5144, remains unchanged.

Kalamunda Primary School

The following is an optional area between Kalamunda and Maida Vale Primary Schools:

From the junction of Kalamunda Road with West Terrace, south along West Terrace to Norwood Road, west along Norwood Road to Holmes Road, south along Holmes Road to Maud Road, east from this point to Simeon Close, east along Simeon Close to West Terrace, south and southeast along West Terrace to the walk trail, east along the walk trail to a point just east of Brie Brie Crescent, north from this point to Nangana Way, north along the north-south alignment of Nangana Way to Kalamunda Road and northwest along Kalamunda Road to West Terrace.

The boundary parts West Terrace (southern section, both sides), Nangana Way (both sides) and Kalamunda Road (south side) and the boundary street of Simeon Close (both sides), are included within the optional area, while the boundary parts of West Terrace (northern section, both sides), Norwood Road (both sides) and Holmes Road (both sides) are excluded from the optional area.

Kardinya Primary School

The boundary for the abovementioned school is as follows:

From the junction of Somerville Boulevard and North Lake Road, north along North Lake Road to Garling Street, west along Garling Street to the locality boundary between Kardinya and O'Connor, south along this boundary to South Street, east-southeast along South Street to North Lake Road, south along North Lake Road to Progress Drive, east and north along Progress Drive to Farrington Road, northeast along Farrington Road to Windelya Road, north along Windelya Road to South Street, east and northeast along South Street to Prescott Drive, in a general northerly direction along Prescott Drive to Somerville Boulevard, and in a general westerly direction along Somerville Boulevard to North Lake Road.

The boundary parts of North Lake Road (north section, west side, southern section, east side), Garling Street (south side), South Street (north side), Progress Drive (both sides), Farrington Road (both sides), and Somerville Boulevard (south side) and the boundary road of Windelya Road (both sides), are included within the area for Kardinya Primary School, while the boundary street of Prescott Drive (both sides) is excluded from the area for Kardinya Primary School.

The following is an optional area between Kardinya and Bateman Primary Schools:

The area bounded by Prescott Drive (both sides), South Street (north side), Murdoch Drive (west side) and Somerville Boulevard (south side).

Koondoola Primary School

The following is an optional area for Koondoola, Girrawheen, Hainsworth and Montrose Primary Schools:

From the intersection of the alignment of the proposed Hepburn Avenue and Evandale Road, south along Evandale Road and its extension to Marangaroo Drive, east along Marangaroo Drive to the southern extension of Gerosa Place, north to and along Gerosa Place to Hillcrest Road, northeast along Hillcrest Road to Derbi Road, north along Derbi Road to the extension of Rangeview Road, north along Rangeview Road to the alignment of the proposed Hepburn Avenue and west along this alignment to Evandale Road.

The boundary parts of Marangaroo Drive (north side), and Hepburn Avenue (south side), are included within the optional area, while the boundary parts of Evandale Road (both sides), Hillcrest Road (both sides) and Rangeview Road (both sides) and the boundary streets of Gerosa Place (both sides) and Derbi Road (both sides) are excluded from the optional area.

Leda Primary School

The boundary for the abovementioned school is the locality of Leda, as delineated in the *1991 Perth StreetSmart Directory*.

Children attending Government schools in Year 7 in 1992 and living within the area for Leda Primary School, may complete their primary education at their 1991 school or may transfer to Leda Primary School.

Children in Years 1 to 6 inclusive in 1992 (Years 1 to 7 inclusive thereafter) and living within the area for Leda Primary School, shall attend Leda Primary School, except that younger siblings of Year 7 (1992) children shall have the option of remaining with any Year 7 siblings who elect to complete their primary education at their 1991 school.

The following is an optional area between Leda Primary School and Medina Primary School:

The locality of Wellard as delineated in the *1991 Perth StreetSmart Directory*.

Transport will not be provided to Leda Primary School for children living in the locality of Wellard.

Lockridge Junior Primary School and Lockridge Primary School

The boundary for the abovementioned schools is as follows:

From the junction of Bottlebrush Drive and Morley Drive East, east along Morley Drive East to Lord Street, north along Lord Street to the alignment of the unmade Harper Street, northeast from this point to Bennett Brook, in a northerly direction along Bennett Brook to Benara Road, west along Benara Road to the extension of Milligan Avenue, south and southwest along Milligan Avenue to Bottlebrush Drive and south, southeast and south along Bottlebrush Drive to Morley Drive East.

The boundary parts of Morley Drive East (north side), Lord Street (both sides), Benara Road (south side) and Bottlebrush Drive (east and northeast sides), are included within the area for Lockridge Junior Primary School and Lockridge Primary School, while the boundary street of Milligan Avenue (both sides), is excluded from the area for these schools.

Maida Vale Primary School

The following is an optional area between Maida Vale and Kalamunda Primary Schools:

From the junction of Kalamunda Road with West Terrace, south along West Terrace to Norwood Road, west along Norwood Road to Holmes Road, south along Holmes Road to Maud Road, east from this point to Simeon Close, east along Simeon Close to West Terrace, south and southeast along West Terrace to the walk trail, east along the walk trail to a point just east of Brie Brie Crescent, north from this point to Nangana Way, north along the north-south alignment of Nangana Way to Kalamunda Road and northwest along Kalamunda Road to West Terrace.

The boundary parts West Terrace (southern section, both sides), Nangana Way (both sides) and Kalamunda Road (south side) and the boundary street of Simeon Close (both sides), are included within the optional area, while the boundary parts of West Terrace (northern section, both sides), Norwood Road (both sides) and Holmes Road (both sides) are excluded from the optional area.

Marangaroo Primary School

The boundary for the abovementioned school is as follows:

From the junction of Hepburn Avenue and Wanneroo Road, south along Wanneroo Road to Marangaroo Drive, southeast and east along Marangaroo Drive to Addington Way, north along Addington Way and its extension to the alignment of the proposed Hepburn Avenue and west along this alignment to Wanneroo Road.

The boundary parts of Wanneroo Road (east side), Marangaroo Drive (north side), Addington Way (both sides) and the proposed Hepburn Avenue (south side), are included within the area for Marangaroo Primary School.

The following is an optional area for Marangaroo, Alinjarra, Wanneroo Junior and Wanneroo Primary Schools:

The locality of Landsdale.

Younger siblings of children currently (1991) attending Marangaroo Primary School and who live in the optional area for Girrawheen, Hainsworth and Montrose Primary Schools, may attend Marangaroo Primary School.

Medina Primary School

The boundary for the abovementioned school is as follows:

From the intersection of Thomas Road and the proposed Fremantle-Rockingham Highway, south along the proposed Fremantle-Rockingham Highway to Tasker Road, east along Tasker Road to Gentle Road, east along Gentle Road to Stanyford Way, south and east along Stanyford Way to Summerton Road, east along Summerton Road to Gilmore Avenue, north along Gilmore Avenue to Thomas Road and west along Thomas Road to the proposed Fremantle-Rockingham Highway.

The boundary parts of the proposed Fremantle-Rockingham Highway (east side), Tasker Road (both sides), Stanyford Way (both sides), Gilmore Avenue (west side), Thomas Road (south side), and the boundary streets of Gentle Road (both sides), and Summerton Road (both sides), are included within the area for Medina Primary School.

The following is an optional area between Medina Primary School and Leda Primary School:

The locality of Wellard as delineated in the *1991 Perth StreetSmart Directory*.

Transport will not be provided to Leda Primary School for children living in the locality of Wellard.

Montrose Primary School

The following is an optional area for Montrose, Girrawheen, Hainsworth and Koondoola Primary Schools:

From the intersection of the alignment of the proposed Hepburn Avenue and Evandale Road, south along Evandale Road and its extension to Marangaroo Drive, east along Marangaroo Drive to the southern extension of Gerosa Place, north to and along Gerosa Place to Hillcrest Road, northeast along Hillcrest Road to Derbi Road, north along Derbi Road to the extension of Rangeview Road, north along Rangeview Road to the alignment of the proposed Hepburn Avenue and west along this alignment to Evandale Road.

The boundary parts of Marangaroo Drive (north side), and Hepburn Avenue (south side), are included within the optional area, while the boundary parts of Evandale Road (both sides), Hillcrest Road (both sides) and Rangeview Road (both sides) and the boundary streets of Gerosa Place (both sides) and Derbi Road (both sides) are excluded from the optional area.

The following is an optional area for Montrose, Blackmore, Girrawheen and Hainsworth Primary Schools:

From the alignment of the proposed Hepburn Avenue at a point north of the extension of Addington Way, south from this point to and along Addington Way to Marangaroo Drive, east along Marangaroo Drive to the southern extension of Evandale Road, north to and along Evandale Road to the alignment of the proposed Hepburn Avenue and west along this alignment to the northern extension of Addington Way.

The boundary parts of Marangaroo Drive (north side), Evandale Road (both sides) and the proposed Hepburn Avenue (south side), are included within the optional area, while the boundary part of Addington Way is excluded from the optional area.

North Kalgoorlie Primary School

The boundary for the abovementioned school is as follows:

From the northernmost point of Killarney Street, southwest along Killarney Street and its extension to the Pipeline, southeast along the Pipeline to the extension of Bourke Street, northeast from this point to and along Bourke Street to Varden Street, east along Varden Street and its extension to the Kalgoorlie-Menzies railway line, north along the railway line to Hare Street, northeast along Hare Street and its extension to Broad Arrow Road, and west from this point to the northernmost point of Killarney Street.

The boundary parts of Varden Street (both sides) and the boundary streets of Bourke Street (both sides) and Hare Street (both sides) are included within the area for North Kalgoorlie Primary School, while the boundary street of Killarney Street (both sides) is excluded from the area for North Kalgoorlie Primary School.

North Parmelia Primary School

The boundary for the abovementioned school is as follows:

From the the junction of Sutherland Parade and Parmelia Avenue, north along Parmelia Avenue to Sulphur Road, west along Sulphur Road to Casserley Way, north along Casserley Way and continuing in a northerly direction to Hennessy Avenue, west along Hennessy Avenue to Orelia Avenue, north along Orelia Avenue to Thomas Road, east along Thomas Road to the locality boundary of Parmelia and Casuarina, south, west and south along this locality boundary to Sutherland Parade, and west along Sutherland Parade to Parmelia Avenue. The boundary parts of Thomas Road (south side) and the boundary street of Sutherland Parade (both sides) are included within the area for North Parmelia Primary School, while the boundary parts of Parmelia Avenue (both sides), Sulphur Road (both sides), Casserley Way (both sides), Hennessy Avenue (both sides) and Orelia Avenue (both sides), are excluded from the area for North Parmelia Primary School.

The following is an optional area for North Parmelia, Calista and Orelia Primary Schools for families moving into that area or for those sending a child to school for the first time:

The area bounded by Challenger Avenue (both sides), Gilmore Avenue (both sides), Sulphur Road (both sides) and Parmelia Avenue (both sides).

The following is a limited optional area for North Parmelia, Calista and Leda Primary Schools:

The area bounded by Gilmore Avenue, Challenger Avenue, Parmelia Avenue, Sutherland Parade, the locality boundary of Parmelia and Casuarina, Bertram Road and Wellard Road.

The boundary parts of Bertram Road (both sides), and Gilmore Avenue (both sides) are included within the limited optional area, while the boundary parts of Parmelia Avenue (both sides), and Wellard Road (both sides) and the boundary streets of Challenger Avenue (both sides) and Sutherland Parade (both sides), are excluded from the limited optional area.

Children currently (1991) attending either Calista Primary School or North Parmelia Primary School, and living within the abovementioned limited optional area, may remain at their 1991 school or may transfer to Leda Primary School.

Children of families moving into the abovementioned limited optional area after 1991, and children of families who are sending a child to school for the first time, shall attend Leda Primary School.

Orelia Primary School

The boundary for the abovementioned school is as follows:

From the junction of Thomas Road and Gilmore Avenue, south along Gilmore Avenue to Sulphur Road, east along Sulphur Road to Casserley Way, north along Casserley Way and continuing in a northerly direction to Hennessy Avenue, west along Hennessy Avenue to Orelia Avenue, north along Orelia Avenue to Thomas Road and west along Thomas Road to Gilmore Avenue. The boundary parts of Gilmore Avenue (east side), Casserley Way (both sides), Hennessy Avenue (both sides), Orelia Avenue (both sides) and Thomas Road (south side) are included within the area for Orelia Primary School, while the boundary parts of Sulphur Road (both sides) are excluded from the area for Orelia Primary School.

The following is an optional area for Orelia, Calista and North Parmelia Primary Schools for families moving into that area or for those sending a child to school for the first time:

The area bounded by Challenger Avenue (both sides), Gilmore Avenue (both sides), Sulphur Road (both sides) and Parmelia Avenue (both sides).

Padbury Primary School

The boundary for the abovementioned school is as follows:

From the junction of Forrest Road and Marmion Avenue, south along Marmion Avenue to the westerly extension of Jardine Place, east from this point between Buchanan Way (to the north) and Lushington Drive (to the south) to and across Grey Road, continuing in an eastnortheasterly direction between Lindsay Way, Young Place and Hann Place (to the north) and Stubb Place, Eyre Place, Wright Place, Wills Place and Clay Place (to the south) to the junction of Giles Avenue and Barclay Avenue, southeast along Barclay Avenue to Gibson Avenue, northeast and north along Gibson Avenue to Giles Avenue, in a general westerly direction along Giles Avenue to Marmion Avenue with Warner Drive, Byrne Close, Hubbard Drive, Wells Place, Rowlands Court, Mason Way and Forrest Road to the north and Giles Avenue, Simpson Drive, Carnegie Way, Durack Way, Gillen Court and Elder Place to the south.

The boundary parts of Marmion Avenue (east side), and Gibson Avenue (west side), are included within the area for Padbury Primary School, while the boundary street of Barclay Street (both sides) is excluded from the area for Padbury Primary School.

Until further notice, children resident within the area for South Padbury Primary School may attend Padbury Primary School.

Parkwood Primary School

The optional area between Parkwood (formerly West Lynwood), Ferndale and Lynwood Primary Schools, published in the *Government Gazette* of 8 December 1976, p. 4660, is hereby rescinded. This area will henceforth contribute to Ferndale Primary School.

Poynter Primary School

The boundary for the abovementioned school is as follows:

From the junction of Warwick Road and Marmion Avenue, south along Marmion Avenue to Beach Road, east along Beach Road to Poynter Drive, north along Poynter Drive to Quilter Drive, east and north along Quilter Drive to and across Granadilla Street to Karo Place, west to the westerly extremity of Karo Place, north from this point to Nicholli Street, east along Nicholli Street to Bernedale Way, north along the eastern arm of Bernedale Way to Warwick Road and west along Warwick Road to Marmion Avenue.

The boundary parts of Marmion Avenue (east side), Beach Road (north side), Poynter Drive (both sides), Nicholli Street (both sides), Bernedale Way (both sides) and Warwick Road (south side) and the boundary street of Quilter Drive (both sides), are included within the area for Poynter Primary School, while the boundary street of Karo Place (both sides) is excluded from the area for Poynter Primary School.

South Padbury Primary School

The boundary for the abovementioned school is as follows:

From the junction of Warburton Avenue and Marmion Avenue, southsoutheast along Marmion Avenue to Hepburn Avenue, east along Hepburn Avenue to the Mitchell Freeway, north along the Mitchell Freeway to a point adjacent to the extension of Dulwich Place, west from this point to the southern end of Holleton Terrace, in a westnorthwesterly direction to Gibson Avenue, between

Burbank Court and Mararda Court to the north and Copperhead Avenue to the south, westsouth-west along Gibson Avenue to Warburton Avenue, and in a general westerly direction along Warburton Avenue to Marmion Avenue.

The boundary parts of Marmion Avenue (east side), Hepburn Avenue (north side), the Mitchell Freeway (west side) and Gibson Avenue (west side) and the boundary street of Warburton Avenue (both sides), are included within the area for South Padbury Primary School.

The following are optional areas between Padbury and South Padbury Primary Schools:

(i) the area bounded by Gibson Avenue, Pinnaroo Drive (northern section), Kintore Place, Leviathan Way, Holleton Terrace, a line drawn from Holleton Terrace (between Burbank Court and Mararda Court to the north and Copperhead Avenue to the south) to Gibson Avenue, and Gibson Avenue.

The boundary parts of Gibson Avenue (east side) and all the abovementioned boundary streets, with the exception of Copperhead Avenue, are included within the optional area.

(ii) The area bounded by Marmion Avenue, Warburton Avenue, Gibson Avenue, Barclay Avenue and a line drawn in a westsouthwesterly direction from the junction of Giles Avenue and Barclay Avenue to Marmion Avenue, so that Wills Place, Wright Place, Eyre Place, Stubbs Place, Lushington Drive, Jardine Place and Hume Place are included within the optional area, while Hann Place, Young Place, Lindsay Way and Buchanan Way are excluded from the optional area.

The boundary parts of Marmion Avenue (east side), and Gibson Avenue (west side) are included within the optional area while the boundary street of Warburton Avenue is excluded from the optional area.

Until further notice, children resident within the area for South Padbury Primary School may attend Padbury Primary School.

Weld Square Primary School

The boundary for the abovementioned school is as follows:

From the intersection of Morley Drive and Tonkin Highway, south along Tonkin Highway to the extension of Walter Road West, west to and along Walter Road West to Charnwood Street, north along Charnwood Street to Morley Drive, east along Morley Drive to Crimea Street, north along Crimea Street to Fedders Street, east along Fedders Street, continuing in an easterly direction along the east-west arms of Southwark Way to the north and Holdhurst Way to the south to Emberson Road, south along Emberson Road to Morley Drive and east along Morley Drive to Tonkin Highway.

The boundary parts of Tonkin Highway (west side), Walter Road West (north side), Morley Drive (eastern section, south side), Crimea Street (east side), and Holdhurst Way (both sides), and the boundary street of Fedders Street (both sides), are included within the area for Weld Square Primary School, while the boundary parts of Morley Drive (western section, both sides), Southwark Way (both sides), Emberson Road (both sides), and the boundary street of Charnwood Street (both sides), are excluded from the area for Weld Square Primary School.

West Beechboro Primary School

The boundary for the abovementioned school is as follows:

From the junction of Bottlebrush Drive and Benara Road, north from this point to the western extremity of Silver Place, northeast from this point to the junction of Ironbark Road and Darwin Crescent, north from this point to the junction of King Road and Platte Way, northwest from this point to the western extremity of Jana Court, northeast along Jana Court to Platte Way, northnorthwest along Platte Way to Amazon Drive, eastnortheast along Amazon Drive to St Lawrence Drive, northnorthwest along St Lawrence Drive to Pentecost Avenue, north from this point to Coast Road, west along Coast Road to Beechboro Road North, south along Beechboro Road North to Reid Highway, southwest along Reid Highway to Tonkin Highway, south along Tonkin Highway to Benara Road, east along Benara Road to Beechboro Road North, south along Beechboro Road North to Devonshire Street, east from this point, between Eugene Court and Redgum Way to the north and Elletra Close to the south, to Arbor Park, southeast and east along the southern boundary of Arbor Park to Challenger Avenue, north and east along Challenger Avenue to Bottlebrush Drive, north along Bottlebrush Drive to Milligan Avenue, northeast and north along Milligan Avenue and its extension to Benara Road and west along Benara Road to Bottlebrush Drive.

The boundary parts of Coast Road (both sides), Beechboro Road North (east side), Reid Highway (southeast side), Tonkin Highway (east side), Benara Road (eastern section south side, western section north side) and Bottlebrush Drive (west side) and the boundary street of Milligan Avenue (both sides) are included within the area for West Beechboro Primary School, while the boundary parts of Platte Way (both sides), Amazon Drive (both sides), St Lawrence Drive (both sides) and the boundary streets of Jana Court (both sides) and Challenger Avenue (both sides) are excluded from the area for West Beechboro Primary School.

Children attending Government schools in Year 7 in 1992 and living within the area for West Beechboro Primary School, may complete their primary education at their 1991 school or may transfer to West Beechboro Primary School.

Children in Years 1 to 6 inclusive in 1992 (Years 1 to 7 inclusive thereafter) and living within the area for West Beechboro Primary School, shall attend West Beechboro Primary School except that:

(a) Younger siblings of Year 7 (1992) children shall have the option of remaining with any Year 7 siblings who elect to complete their primary education at their 1991 school.

(b) Children currently living in the area for West Beechboro Primary School south of Benara Road may complete their primary education at their 1991 school. This option is extended to younger siblings of such children.

Families moving into this area after the end of 1991, and those from this area who send children to school for the first time after 1991, will be required to attend West Beechboro Primary School.

West Midland Primary School

The boundary for the abovementioned school is as follows:

From the point where Lloyd Street crosses the railway line, in a general westerly direction along the railway line to its junction with the north-south railway line at a point just west of High Street, south along the railway line to Great Eastern Highway Bypass, east along Great Eastern Highway Bypass to Roe Highway, north along Roe Highway to Military Road, north along Military Road to Clayton Street and in a general northwesterly direction along Clayton Street to the level crossing at Lloyd Street.

The boundary parts of Roe Highway (west side) and Great Eastern Highway Bypass (north side) are included within the area for West Midland Primary School while the boundary parts of Clayton Street (both sides) and the boundary street of Military Road (both sides) are excluded from the area for West Midland Primary School.

Whiteside Primary School

The boundary for the abovementioned school is as follows:

From the junction of Leach Highway and Tonkin Highway, north along Tonkin Highway to the easterly extension of Middleton Street, northwest to and along Middleton Street to McGlinn Way, southwest along McGlinn Way to Hardey Road, northwest along Hardey Road to Fulham Street, southwest along Fulham Street to Abernethy Road, southeast along Abernethy Road to Leach Highway, and northeast along Leach Highway to Tonkin Highway.

The boundary parts of Tonkin Highway (west side), Middleton Street (southwest side), McGlinn Way (both sides), Hardey Road (southwest side), Abernethy Road (northeast side), and Leach Highway (northwest side), are included within the area for Whiteside Primary School, while the boundary parts of Fulham Street (both sides) are excluded from the area for Whiteside Primary School.

Wooroloo Primary School

The boundary for the abovementioned school is as follows:

From Muranine Gully north to the junction of Great Eastern Highway and Chedaring Road, northwest along Chedaring Road to Werribee Road, northeast along Werribee Road to Doys Road, north along Doys Road to Burma Road, and continuing in a northerly direction along the northern extension of Doys Road for an additional two kilometres.

Students resident in the boundary parts of Chedaring Road (both sides), Werribee Road (north side) and Doys Road (both sides) shall attend Wooroloo Primary School. Students resident in the boundary part of Werribee Road (south side) shall attend Wundowie Primary School. Wundowie Primary School

The boundary for the abovementioned school is as follows:

From Muranine Gully north to the junction of Great Eastern Highway and Chedaring Road, northwest along Chedaring Road to Werribee Road, northeast along Werribee Road to Doys Road, north along Doys Road to Burma Road, and continuing in a northerly direction along the northern extension of Doys Road for an additional two kilometres.

Students resident in the boundary parts of Chedaring Road (both sides), Werribee Road (north side) and Doys Road (both sides) shall attend Wooroloo Primary School. Students resident in the boundary part of Werribee Road (south side) shall attend Wundowie Primary School.

EMPLOYMENT AND SKILLS DEVELOPMENT

EM401

STATE EMPLOYMENT AND SKILLS DEVELOPMENT AUTHORITY ACT 1990

SKILLS (ADMINISTRATIVE, CLERICAL AND FINANCE INDUSTRY) DECLARATION 1991

Made by the State Employment and Skills Development Authority under section 22.

Citation

1. This declaration may be cited as the *Skills (Administrative, Clerical And Finance Industry) Declaration 1991*.

Commencement

2. This declaration comes into operation on the day on which it is published in the *Government Gazette*.

Description of industry and grouping of skills

3. For the purposes of the Act the grouping of skills set out in Schedule 1 is declared to be an industry under the name and of the description set out in Schedule 2.

Schedule 1
OCCUPATIONS

1. A reference to an occupation in this Schedule is a reference to the occupation as defined in the Australian Standard Classification of Occupations published by the Australian Bureau of Statistics.
2. Skills required for the occupations, set out below are skills in relation to the industry described in Schedule 2 except in so far as they are applied in the Building and Construction Industry.

1303-11 Sales and Marketing Manager
2605-91 Articled Clerk
2701-11 Accountant
2701-91 Trainee Accountant
2703-11 Public Relations Officer
2705-11 Personnel Officer
2705-15 Staff Development Officer
2799-15 Organisation and Methods Analyst
2799-99 Business Professionals NEC
2901-11 Economist
2909-13 Statistician
2909-15 Actuary
2999-15 Research Workers NEC
3303-13 Flight Service Officer
3303-27 Loadmaster
3303-93 Trainee Flight Service Officer
3905-27 Corporate Safety Officer
3905-29 Insurance Assessor (Except Health)
3913-11 Purchasing Officer
3999-27 Forms Analyst and Designer
3999-29 Credit and Loans Analyst
5101-01 Supervisor, Office Secretaries and Stenographers
5101-11 Office Secretary
5101-13 Office Stenographer
5105-15 Court and Hansard Reporter
5103-01 Supervisor, Typist and Typist-Clerks
5103-11 Typist-Clerk
5103-13 Typist
5105-01 Supervisor, Word Processing Operators
5105-11 Word Processing Operator
5201-15 Data Transceiver Operator
5203-01 Supervisor, Business Machine Operators
5203-11 Business Machine Operator
5301-01 Supervisor, Accounting Clerks
5301-11 Bookkeeper
5301-13 Accounts Clerk
5301-15 Payroll Clerk
5301-17 Branch Accountant (Financial Institution)
5301-19 Credit Officer
5301-21 Cost Clerk
5305-01 Supervisor, Statistical and Actuarial Clerks
5303-01 Supervisor, Insurance and Broking Clerks
5303-11 Insurance Clerk
5303-13 Stockbroking Clerk
5305-11 Statistical Clerk
5305-13 Actuarial Clerk
5401-13 Filing Clerk
5403-01 Supervisor, Mail Sorters
5403-11 Mail Sorter
5501-01 Supervisor, Production Recording Clerks
5501-11 Production Scheduling Clerk
5501-13 Production Tally Clerk

5503-99 Transport Recording and Despatching Clerks NEC
5603-01 Supervisor, Telephonists
5603-11 Telephonist
5901-11 Debt Collector
5901-99 Collection Clerks NEC
5905-11 Personnel Records Clerk
5907-11 Clerk of Court
5907-13 Law Clerk
5907-15 Court Orderly
5907-99 Legal and Related Clerks NEC
5909-11 Postal Clerk
5909-13 Postal Officer
5999-11 Meter Reader
5999-17 Bookmakers Clerk
5999-19 Market Research Interviewer
5999-99 Clerks NEC
6401-11 Teller
6101-99 Securities and Finance Dealers NEC
6103-01 Supervisor Insurance Brokers and Agents
6103-11 Insurance Agent
6103-13 Insurance Broker
6105-11 Real Estate Salesperson
6105-13 Real Estate Property Manager
6199-11 Commodities Broker
6199-13 Valuer
6401-01 Supervisor, Tellers
6403-01 Supervisor, Cashiers
6403-13 Office Cashier
6599-11 Auctioneer
6599-13 Auction Room Attendant
6599-21 Service Station Attendant (NB: Cashier Type Position not Driveway Attendants)
1309-11 Personnel and IR Manager
2705-13 Training Officer
2799-11 Medical Records Administrator
2799-13 Industrial Relations Officer
3913-13 Commodities Buyer
5601-11 Receptionist

Schedule 2

ADMINISTRATIVE, CLERICAL AND FINANCE INDUSTRY

This industry includes administrative and clerical processes. It also includes activities of financial institutions, insurance companies and superannuation funds and establishments engaged in providing property and real estate services and a wide variety of administrative, clerical and financial services to businesses and individuals.

PETER GORDON, Chief Executive.

EM402

STATE EMPLOYMENT AND SKILLS DEVELOPMENT AUTHORITY ACT 1990

SKILLS (AGRICULTURAL AND PASTORAL INDUSTRY) DECLARATION 1991

Made by the State Employment and Skills Development Authority under section 22.

Citation

1. This declaration may be cited as the *Skills (Agricultural And Pastoral Industry) Declaration 1991*.

Commencement

2. This declaration comes into operation on the day on which it is published in the *Government Gazette*.

Description of industry and grouping of skills

3. For the purposes of the Act the grouping of skills set out in Schedule 1 is declared to be an industry under the name and of the description set out in Schedule 2.

Schedule 1**OCCUPATIONS**

1. A reference to an occupation in this Schedule is a reference to the occupation as defined in the Australian Standard Classification of Occupations published by the Australian Bureau of Statistics.

2. Skills required for the occupations, set out below are skills in relation to the industry described in Schedule 2 except in so far as they are applied in the Building and Construction Industry.

1401-11 Grain, Oilseed and Pasture Grower
1401-13 Sugar Cane Grower
1401-15 Tobacco Grower
1401-17 Beef Cattle Farmer
1401-19 Dairy Farmer
1401-21 Sheep Farmer
1401-23 Pig Farmer
1401-25 Poultry Farmer
1401-27 Horse Breeder
1401-29 Mixed Farmer
1401-31 Fruit and Nut Grower
1401-33 Vegetable Grower
1401-35 Apiarist
1401-91 Trainee Farmer
1401-99 Farmers and Farm Managers NEC
2107-27 Agricultural Extension Officer
2199-13 Soil Scientist
2199-11 Environmental Scientist
2323-11 Veterinarian
3915-13 Jockey
3915-17 Racehorse Official
3915-91 Apprentice Jockey
3999-35 Wool Classer
4801-91 Apprentice Nurseryman/Woman
4803-01 Head Greenkeeper
4803-91 Apprentice Greenkeeper
4805-01 Head Gardener
4805-13 Landscape Gardener
4805-15 Tree Surgeon
4805-91 Apprentice Gardener
4929-01 Overseer, Shearing Shed
4929-03 Shearing Shed Expert
4929-11 Shearer
4931-11 Horse Breaker
4931-99 Animal Trainers NEC
7209-11 Farm Machinery Operator
8201-01 Supervisor, Farm Hand and Assistants
8201-11 Livestock and Field Crop Farm Hand
8201-13 Fruit Vegetable and Nut Farm Hand
8201-15 Shearing Shed Hand
8201-99 Farm Hands and Assistants NEC
8205-11 Nursery Assistant (Horticulture)
8205-13 Garden Labourer
8299-11 Shooter and Trapper
8299-99 Agricultural Labourers and Related Workers NEC
8999-11 Animal Attendant

8999-13 Pest and Weed Controller

8999-23 Veterinary Nurse

Schedule 2

AGRICULTURAL AND PASTORAL INDUSTRY

This industry includes the breeding, keeping and cultivation of all kinds of animal or vegetable life except forest trees and marine life. It also includes such activities as sheep shearing and crop dusting.

PETER GORDON, Chief Executive.

EM403

STATE EMPLOYMENT AND SKILLS DEVELOPMENT AUTHORITY ACT 1990

SKILLS (ARTS INDUSTRY) DECLARATION 1991

Made by the State Employment and Skills Development Authority under section 22.

Citation

1. This declaration may be cited as the *Skills (Arts Industry) Declaration 1991*.

Commencement

2. This declaration comes into operation on the day on which it is published in the *Government Gazette*.

Description of industry and grouping of skills

3. For the purposes of the Act the grouping of skills set out in Schedule 1 is declared to be an industry under the name and of the description set out in Schedule 2.

Schedule 1

OCCUPATIONS

1. A reference to an occupation in this Schedule is a reference to the occupation as defined in the Australian Standard Classification of Occupations published by the Australian Bureau of Statistics.

2. Skills required for the occupations, set out below are skills in relation to the industry described in Schedule 2 except in so far as they are applied in the Building and Construction Industry.

1399-99 Specialist Manager

1305-13 Producer (Media)

2201-11 Architect

2505-13 Music Teacher (Private)

2505-15 Dance Teacher (Private)

2505-17 Drama Teacher (Private)

2801-11 Painter (Artistic)

2801-13 Sculptor

2801-99 Painters, Sculptors and Related Professional, NEC

2803-11 Photographer

2805-17 Interior Designer

2805-19 Illustrator

2807-01 Associate Editor

2807-11 Sub-editor

2807-13 Reporter

2807-15 Copywriter

2807-91 Cadet Journalist

2807-99 Journalists, NEC

2809-11 Author

2809-13 Book Editor

2809-15 Script Editor

2811-11 Art Director (Television, Film or Stage)

2811-13 Casting Director

2811-15 Director (Film or Stage)

2811-17 Director of Photography
2811-19 Film Editor
2811-21 Stage Manager
2811-23 Director (Radio or Television)
2811-25 Technical Producer
2813-11 Choreographer
2813-13 Dancer
2815-11 Music Director
2815-13 Concert and Opera Singer
2815-15 Popular Singer
2815-17 Instrumental Musician
2815-19 Composer
2815-99 Musicians, Composers and Related Professionals, NEC
2817-11 Actor
2817-13 Variety Artist
2817-99 Actors and Related Professionals, NEC
2819-11 Announcer
2907-15 Historian
2911-11 Librarian
2999-11 Conservator
3903-01 Supervisor, Performing Arts Support Workers
3903-17 Broadcast Transmitter Operator
3903-99 Performing Arts Support Workers, NEC
3999-15 Library Technician
3999-23 Photographic Studio Assistant
3999-25 Photography Retoucher
4921-13 Glass Blower
4921-93 Trainee Glass Blower
4925-13 Potter
4999-17 Motion Picture Projectionist
8901-11 Door Attendant
8901-13 Entertainment Usher
8901-15 Ticket Taker

Schedule 2

ARTS INDUSTRY

This industry includes the creative arts such as musical composition, literature, painting and sculpture. Activities involved in architecture and design, community arts, film, television and video, library and entertainment are included.

PETER GORDON, Chief Executive.

EM404

STATE EMPLOYMENT AND SKILLS DEVELOPMENT AUTHORITY ACT 1990

SKILLS (BUILDING AND CONSTRUCTION INDUSTRY) DECLARATION 1991

Made by the State Employment and Skills Development Authority under section 22.

Citation

1. This declaration may be cited as the *Skills (Building And Construction Industry) Declaration 1991*.

Commencement

2. This declaration comes into operation on the day on which it is published in the *Government Gazette*.

Description of industry and grouping of skills

3. For the purposes of the Act the grouping of skills set out in Schedule 1 is declared to be an industry under the name and of the description set out in Schedule 2.

Schedule 1
OCCUPATIONS

1. A reference to an occupation in this Schedule is a reference to the occupation as defined in the Australian Standard Classification of Occupations published by the Australian Bureau of Statistics.
2. Skills required for the occupations, set out below are skills in relation to the industry described in Schedule 2 except in so far as they are applied in the Building and Construction Industry.

1601-13 Professional Builder
1601-15 Building Contractor
2203-11 Quantity Surveyor
4401-01 Supervisor, Carpenters and Joiners
4401-11 Carpenter
4401-13 Joiner
4401-91 Apprentice Carpenter and Joiner
4403-01 Supervisor, Bricklayers
4403-11 Bricklayer
4403-91 Apprentice Bricklayer
4405-01 Supervisor, Painters, Decorators and Signwriters
4405-11 Painter and Decorator
4405-13 Paperhanger
4405-91 Apprentice Painter, Decorator and Signwriter
4407-01 Supervisor, Plasterers
4407-11 Solid Plasterer
4407-13 Fibrous Plasterer
4407-91 Apprentice Plasterer
4409-01 Supervisor, Plumbers
4409-11 Plumber (General)
4409-13 Gasfitter
4409-15 Drainer
4409-91 Apprentice Plumber
4411-01 Supervisor, Roof Slaters and Tilers
4411-11 Roof Slater and Tiler
4411-91 Apprentice Roof Slater and Tiler
4413-01 Supervisor, Wall and Floor Tilers
4413-11 Wall and Floor Tiler
4413-91 Apprentice Wall and Floor Tiler
4999-01 Supervisor, other Tradesperson
4999-15 Stonemason
4999-91 Apprentice other Trades
7201-11 Bulldozer Operator
7201-13 Scraper Operator (Earthmoving)
7201-17 Trench-Digging Machine Operator
7201-29 Excavator Operator
7201-91 Trainee Excavating and Earthmoving Plant Operator
7311-01 Supervisor, Crane Operators
7313-01 Supervisor, Hoist, Winch and Lift Operators
7399-23 Concrete Pump Operator
7399-25 Insulation Maker
7399-27 Cement Production Plant Operator
7399-35 Concrete Batching Plant Operator
7419-01 Supervisor, Clay and Stone Processing Machine Operators
7419-11 Concrete Products Machine Operator
7419-13 Clay Products Machine Operator
7419-19 Plasterboard Maker
7419-21 Fibre-Cement Machine Operator
8199-19 Cement and Concrete Plant Labourer
8199-21 Clay Processing Factory Hand
8401-11 Building Insulation Installer
8403-11 Concrete Worker

8499-15 Fence Erector

8499-17 Building Construction Labourer

3. Skills required for the occupations set out below but only insofar as those skills are applied in the Building and Construction Industry are skills in relation to the industry described in Schedule 2.

2209-11 Civil Engineer

3203-11 Civil Engineering Associate

3203-13 Civil Engineering Technician

3207-11 Building Technician

3207-13 Architectural Associate

3905-11 Building Inspector

4405-15 Signwriter

4921-01 Supervisor, Glass Tradespersons

4921-11 Flat Glass Tradespersons

4921-91 Apprentice Flat Glass Tradesperson

7201-01 Supervisor, Excavating and Earthmoving Plant Operators

7201-15 Back-Hoe Operator

7201-19 Loader Operator (Earthmoving)

7201-27 Grader Operator

7207-01 Supervisor, Paving and Surfacing Plant Operators

7201-11 Paving Plant Operator

7207-13 Road Roller Operator

7299-99 Mobile Plant Operators NEC

7311-11 Crane Operator

7313-11 Hoist, Winch and Lift Operator

8101-13 Construction Trades Assistant

8405-11 Scaffolder

8405-13 Rigger (Construction)

8405-15 Steel Fixer

8405-17 Structural Steel Erector

8407-11 Earthmoving Labourer

8409-01 Supervisor, Paving and Surfacing Labourers

8409-11 Paving and Surfacing Labourer

8499-11 Lagger

8499-13 Crane Chaser

2201-11 Architect

2201-13 Landscape Architect

2211-11 Electrical Engineer

2211-13 Electronics Engineer

2213-11 Mechanical Engineer

4203-01 Supervisor, Sheetmetal Tradespersons

4203-11 Sheetmetal Worker (First Class)

4203-17 Sheetmetal Worker (Second Class) (Inc. A/C Ducting)

4203-91 Apprentice Sheetmetal Tradesperson

4205-01 Supervisor, Structural Steel, Boilermaking and Welding Tradespersons

4205-11 Metal Fabricator

4205-13 Structural Steel Tradesperson

4205-17 Welder (First Class)

4205-19 Welder (Second Class)

4205-21 Welder (Third Class)

4205-91 Apprentice, Structural Steel, Boilermaking and Welding Tradesperson

4301-01 Supervisor, Electrical Powerline Tradespersons

4301-11 Electrical Lines Person

4301-13 Electrical Cable Jointer

4301-91 Apprentice Electrical Powerline Tradesperson

4303-01 Supervisor, Electrical Fitters

4303-11 Electrical Equipment Fitter

4303-91 Apprentice Electrical Fitter
3205-11 Mechanical Engineering Associate
3205-13 Mechanical Engineering Technician
4307-01 Supervisor, Refrigeration and Air-Conditioning Mechanics
4301-11 Air Conditioning Mechanic
4307-13 Refrigeration Mechanic
4307-91 Apprentice Refrigeration and Air Conditioning Mechanic
4309-01 Supervisor, Electrical Mechanics
4309-11 Electrical Mechanic
4309-13 Electrician (Special Class)
4309-91 Apprentice Electrical Mechanic
4399-01 Supervisor, other Electrical and Electronics Tradespersons
4399-11 Lift Mechanic
4399-99 Electrical and Electronic Tradesperson NEC
4903-01 Supervisor, Cabinetmakers
4903-11 Cabinetmaker
4903-91 Apprentice Cabinetmaker
4919-01 Supervisor, Floor Coverers
4919-11 Floor Coverer
4919-91 Apprentice Floor Coverer
7105-13 Heavy Truck Driver (Concrete Mixer Driver)
7203-11 Forklift Driver
7205-11 Logging Plant Operator
8101-11 Metal Trades Assistant
8101-15 Electrical and Telecommunications Trades
8101-99 Trades Assistants NEC
8401-13 Home Improvement Installer (Inc. Curtain Fitters)
4909-11 Supervisor, Blasting Tradesperson
4909-11 Shot Firer
7201-21 Open Cut Mining Plant Operator
7201-33 Underground Plant Operator
7201-25 Dredge Operator
1201 General Managers
1301 Finance Managers
1303 Sales and Marketing Managers
1305 Production Managers
1307 Supply and Distribution Managers
1309 Personnel and Industrial Relations Managers
1311 Data Processing Managers
1399 Other Specialist Managers
2199 Other Natural Scientists
2205 Cartographers and Surveyors
2219 Other Engineers
25 Other Teachers and Instructors
2701 Accountants
2703 Public Relations Officers
2705 Personnel Specialists
2707 Computing Professionals
2799 Other Business Professionals
2801 Painters, Sculptors and Related Professionals
2805 Designers and Illustrators
2901 Economists
2905 Education Researchers and Related Professionals
2907 Other Social Scientists
2999 Other Professionals
3201 Electrical and Electronic Engineering Associates and Technicians
3299 Other Engineering and Building Associates and Technicians

3905-13 Safety Inspector
3999-01 Supervisor, Other Para-Professionals
4999-21 Offshore Diver
4999-23 Onshore Diver
51 Stenographers and Typists
52 Data Processing and Business Machine Operators
53 Numerical Clerks
54 Filing, Sorting and Copying Clerks
55 Material Recording and Despatching Clerks
56 Receptionists, Telephonists and Messengers
5905-11 Personnel Records Clerk
6201-21 Sales Representative (Business Services)
7317 Drilling Plant Operators
8101 Trades Assistants
8103-11 Supervisor, Assemblers
8103-11 Metal and Metal Products Assembler
8107 Industrial Spray Painters
8411 Survey Hands
8413 Railway Labourers

Schedule 2

BUILDING AND CONSTRUCTION INDUSTRY

This industry includes establishments involved in the construction or repair and renovation of residential and non-residential buildings, roads, railways, harbour or river works, oil refineries and pipelines as well as other civil engineering projects. Also included are establishments providing specialist services such as concreting, bricklaying, roof tiling and structural steel erection.

PETER GORDON, Chief Executive.

EM405

STATE EMPLOYMENT AND SKILLS DEVELOPMENT AUTHORITY ACT 1990
SKILLS (ELECTRICAL, ELECTRONICS AND INFORMATION TECHNOLOGY INDUSTRY)
DECLARATION 1991

Made by the State Employment and Skills Development Authority under section 22.

Citation

1. This declaration may be cited as the *Skills (Electrical, Electronics and Information Technology Industry) Declaration 1991*.

Commencement

2. This declaration comes into operation on the day on which it is published in the *Government Gazette*.

Description of industry and grouping of skills

3. For the purposes of the Act the grouping of skills set out in Schedule 1 is declared to be an industry under the name and of the description set out in Schedule 2.

Schedule 1

OCCUPATIONS

1. A reference to an occupation in this Schedule is a reference to the occupation as defined in the Australian Standard Classification of Occupations published by the Australian Bureau of Statistics.
2. Skills required for the occupations, set out below are skills in relation to the industry described in Schedule 2 except in so far as they are applied in the Building and Construction Industry.

2707-11 Applications Programmer
2707-13 Systems Programmer
2707-15 Analyst Programmer
2707-17 Computer Systems Analyst
2707-19 Software Engineer
2707-23 Computer Scientist
4309-01 Supervisor, Electrical Mechanics

4309-11 Electrical Mechanic
4309-91 Apprentice Electrical Mechanic
6201-13 Sales Representative (EDP Equipment)
6201-17 Sales Representative (Electronic Equipment Except EDP)
7301-01 Supervisor, Power Generation Plant Operators
7301-11 Power Generation Plant Operator

Schedule 2

ELECTRICAL, ELECTRONICS AND INFORMATION TECHNOLOGY INDUSTRY

This industry includes the production and servicing of a wide range of appliances and equipment such as household appliances, electronic motors, telephones cables and communication and broadcasting equipment. Activities such as installation and servicing of electrical and electronic equipment and associated wiring are included.

PETER GORDON, Chief Executive.

EM406

STATE EMPLOYMENT AND SKILLS DEVELOPMENT AUTHORITY ACT 1990

SKILLS (FOOD INDUSTRY) DECLARATION 1991

Made by the State Employment and Skills Development Authority under section 22.

Citation

1. This declaration may be cited as the *Skills (Food Industry) Declaration 1991*.

Commencement

2. This declaration comes into operation on the day on which it is published in the *Government Gazette*.

Description of industry and grouping of skills

3. For the purposes of the Act the grouping of skills set out in Schedule 1 is declared to be an industry under the name and of the description set out in Schedule 2.

Schedule 1

OCCUPATIONS

1. A reference to an occupation in this Schedule is a reference to the occupation as defined in the Australian Standard Classification of Occupations published by the Australian Bureau of Statistics.

2. Skills required for the occupations, set out below are skills in relation to the industry described in Schedule 2 except in so far as they are applied in the Building and Construction Industry.

2101-11 Chemist
4701-01 Supervisor, Meat Tradespersons
4701-11 Butcher
4701-13 Smallgoods Maker
4701-15 Slaughterman/Woman
4701-91 Apprentice Meat Tradesperson
4703-01 Supervisor, Bakers and Pastrycooks
4703-11 Pastrycook
4703-13 Baker
4703-15 Biscuitmaker
4703-91 Apprentice Baker and Pastrycook
4799-01 Supervisor, Other Food Tradespersons
4799-11 Miller
4799-13 Buttermaker
4799-15 Cheesemaker
4799-17 Confectioner
4799-91 Apprentice, Other Foodtrades
4799-93 Trainee Miller
7431-01 Supervisor, Food Processing Machine Operators
7431-11 Grain and Cereal Processing Machine Operators
7431-13 Sugar Processing Machine Operator
7431-15 Soft Drink and Syrup Making Machine Operator (Except Dairy)

7431-17 Alcoholic Beverage Machine Operator
7431-19 Meat and Fish Processing Machine Operator
7431-21 Milk Treatment Machine Operator
7431-23 Margarine Maker
7431-25 Ice-Cream Maker
7431-27 Food Factory Cook
7431-99 Food Processing Machine Operators NEC
8109-11 Product Grader
8199-33 Meatworkers Labourer
8199-35 Meat Boner and Slicer
8199-37 Poultry Process Worker
8199-39 Fish Process Worker
8199-41 Baking Factory Hand
8199-43 Dairy Factory Hand
8199-45 Egg Process Worker
8199-47 Fruit and Vegetable Factory Hand
8925-13 Fisherman/Woman

Schedule 2

FOOD INDUSTRY

This industry includes those activities involved in the processing of raw foodstuffs to final consumption.

PETER GORDON, Chief Executive.

EM407

STATE EMPLOYMENT AND SKILLS DEVELOPMENT AUTHORITY ACT 1990

SKILLS (FOREST INDUSTRY) DECLARATION 1991

Made by the State Employment and Skills Development Authority under section 22.

Citation

1. This declaration may be cited as the *Skills (Forest Industry) Declaration 1991*.

Commencement

2. This declaration comes into operation on the day on which it is published in the *Government Gazette*.

Description of industry and grouping of skills

3. For the purposes of the Act the grouping of skills set out in Schedule 1 is declared to be an industry under the name and of the description set out in Schedule 2.

Schedule 1

OCCUPATIONS

1. A reference to an occupation in this Schedule is a reference to the occupation as defined in the Australian Standard Classification of Occupations published by the Australian Bureau of Statistics.
2. Skills required for the occupations, set out below are skills in relation to the industry described in Schedule 2 except in so far as they are applied in the Building and Construction Industry.

7205-11 Logging Plant Operator
7399-17 Wood Chipping and Particleboard Plant Operator
7413-01 Supervisor, Wood Processing Machine Operators
7413-11 Head Sawyer
7413-13 Resawyer
7413-15 Dockerman/Woman
7413-17 Timber Stock Cutter
7413-19 Veneer Production Machine Operator
7413-21 Plywood Production Machine Operator
7413-23 Wood Laminating Press Operator
7413-99 Wood Processing Machine Operators NEC
8199-13 Sawmill Labourer

8203-01 Supervisor, Forestry Labourers
8203-03 Supervisors, Logging Labourers
8203-11 Tree Faller
8203-13 Forestry Worker
8203-15 Logging Worker

Schedule 2

FOREST INDUSTRY

This industry includes the activities of afforestation, harvesting or gathering of forest products and logging operations such as felling, hewing or rough shaping of timber.

PETER GORDON, Chief Executive.

EM408

STATE EMPLOYMENT AND SKILLS DEVELOPMENT AUTHORITY ACT 1990

SKILLS (FURNISHINGS INDUSTRY) DECLARATION 1991

Made by the State Employment and Skills Development Authority under section 22.

Citation

1. This declaration may be cited as the *Skills (Furnishings Industry) Declaration 1991*.

Commencement

2. This declaration comes into operation on the day on which it is published in the *Government Gazette*.

Description of industry and grouping of skills

3. For the purposes of the Act the grouping of skills set out in Schedule 1 is declared to be an industry under the name and of the description set out in Schedule 2.

Schedule 1

OCCUPATIONS

1. A reference to an occupation in this Schedule is a reference to the occupation as defined in the Australian Standard Classification of Occupations published by the Australian Bureau of Statistics.
2. Skills required for the occupations, set out below are skills in relation to the industry described in Schedule 2 except in so far as they are applied in the Building and Construction Industry.

4901-01 Supervisor, Wood Machinists and Turners
4901-11 Wood Machinists (A-Grade)
4901-13 Wood Turner
4901-15 Wood Machinist (B-Grade)
4901-17 Wood Machinist (C-Grade)
4901-91 Apprentice Wood Machinist
4901-93 Apprentice Wood Turner
4903-01 Supervisor, Cabinetmaker
4903-11 Cabinetmaker
4903-91 Apprentice Cabinetmaker
4905-01 Supervisor, Other Wood Tradespersons
4905-11 Wood Carver
4905-13 Picture Framer
4905-17 Cane Furniture Maker
4905-19 Furniture Finisher
4913-01 Supervisor, Upholsterers & Bedding Tradespersons
4913-11 Furniture Upholsterer
4913-13 Bedding & Mattress Maker
4913-91 Apprentice Upholsterer & Bedding Tradesperson
4905-91 Apprentice Other Wood Trades
4919-01 Supervisor, Floor Coverers
4919-11 Floor Coverer
4919-91 Apprentice Floor Coverer
4925-01 Supervisor, Craftworkers

8103-17 Wood Products Assembler
8199-15 Wood and Wood Products Factory Hand
8401-13 Home Improvements Installer

Schedule 2

FURNISHINGS INDUSTRY

This industry includes the manufacture of timber furniture and joinery fittings. Activities associated with upholstering and cloth covering of furniture and the manufacture of mattresses are included. The industry extends to the installation of woven and plastics floor coverings.

PETER GORDON, Chief Executive.

EM409

STATE EMPLOYMENT AND SKILLS DEVELOPMENT AUTHORITY ACT 1990

SKILLS (HEALTH INDUSTRY) DECLARATION 1991

Made by the State Employment and Skills Development Authority under section 22.

Citation

1. This declaration may be cited as the *Skills (Health Industry) Declaration 1991*.

Commencement

2. This declaration comes into operation on the day on which it is published in the *Government Gazette*.

Description of industry and grouping of skills

3. For the purposes of the Act the grouping of skills set out in Schedule 1 is declared to be an industry under the name and of the description set out in Schedule 2.

Schedule 1

OCCUPATIONS

1. A reference to an occupation in this Schedule is a reference to the occupation as defined in the Australian Standard Classification of Occupations published by the Australian Bureau of Statistics.
2. Skills required for the occupations, set out below are skills in relation to the industry described in Schedule 2 except in so far as they are applied in the Building and Construction Industry.

1315-11 Director of Nursing
2105-11 Physicist
2107-11 Anatomist
2107-13 Physiologist
2107-15 Biochemist
2107-17 Biophysicist
2109-11 Medical Laboratory Scientist
2301-11 General Medical Practitioner
2303-11 Anaesthetist
2303-13 Cardiologist
2303-15 Obstetrician and Gynaecologist
2303-17 Ophthalmologist
2303-19 Orthopaedic Specialist
2303-21 Psychiatrist
2303-23 Radiologist
2303-25 Paediatrician
2303-27 Thoracic Specialist
2303-29 Dermatologist
2303-31 Otorhinolaryngologist
2303-33 Urologist
2303-35 Surgeon
2303-37 Pathologist
2303-39 Specialist in Rehabilitation Medicine
2303-41 Specialist Physician
2303-99 Specialist Medical Practitioners NEC
2305-11 Dentist

2305-13 Dental Specialist
2307-11 Hospital Pharmacist
2309-11 Occupational Therapist
2311-11 Optometrist
2313-11 Physiotherapist
2315-11 Speech Pathologist
2317-11 Chiropractor
2317-13 Osteopath
2319-11 Podiatrist
2321-11 Medical Diagnostic Radiographer
2321-13 Medical Therapeutic Radiographer
2321-15 Nuclear Medicine Technologist
2399-11 Audiologist
2399-13 Dietitian
2399-15 Orthoptist

Schedule 2

HEALTH INDUSTRY

This industry includes activities associated with hospitals, nursing homes and associated health services provided by groups such as doctors, dentists, chiropractors, optometrists, pathology laboratories, dental laboratories and blood banks.

PETER GORDON, Chief Executive.

EM410

STATE EMPLOYMENT AND SKILLS DEVELOPMENT AUTHORITY ACT 1990

SKILLS (LOCAL GOVERNMENT INDUSTRY) DECLARATION 1991

Made by the State Employment and Skills Development Authority under section 22.

Citation

1. This declaration may be cited as the *Skills (Local Government Industry) Declaration 1991*.

Commencement

2. This declaration comes into operation on the day on which it is published in the *Government Gazette*.

Description of industry and grouping of skills

3. For the purposes of the Act the grouping of skills set out in Schedule 1 is declared to be an industry under the name and of the description set out in Schedule 2.

Schedule 1

OCCUPATIONS

1. A reference to an occupation in this Schedule is a reference to the occupation as defined in the Australian Standard Classification of Occupations published by the Australian Bureau of Statistics.
2. Skills required for the occupations, set out below are skills in relation to the industry described in Schedule 2 except in so far as they are applied in the Building and Construction Industry.

1599-13 Sports Centre Manager
2907-11 Urban and Regional Planner
3905-21 Health Inspector
3905-99 Inspectors and Regulatory Officer Nec
8905-01 Supervisor Garbage Collectors
8905-11 Garbage Collector

Schedule 2

LOCAL GOVERNMENT INDUSTRY

This industry includes those activities associated with public administrative, public workers or regulatory activities within Local Government.

PETER GORDON, Chief Executive.

EM411

STATE EMPLOYMENT AND SKILLS DEVELOPMENT AUTHORITY ACT 1990
SKILLS (HOSPITALITY AND TOURISM INDUSTRY) DECLARATION 1991

Made by the State Employment and Skills Development Authority under section 22.

Citation

1. This declaration may be cited as the *Skills (Hospitality And Tourism Industry) Declaration 1991*.

Commencement

2. This declaration comes into operation on the day on which it is published in the *Government Gazette*.

Description of industry and grouping of skills

3. For the purposes of the Act the grouping of skills set out in Schedule 1 is declared to be an industry under the name and of the description set out in Schedule 2.

Schedule 1

OCCUPATIONS

1. A reference to an occupation in this Schedule is a reference to the occupation as defined in the Australian Standard Classification of Occupations published by the Australian Bureau of Statistics.

2. Skills required for the occupations, set out below are skills in relation to the industry described in Schedule 2 except in so far as they are applied in the Building and Construction Industry.

1503-11 Restaurant and Catering Managing Supervisor

1505-11 Hotel/Motel Manager

1505-99 Accommodation and Tavern Managing Supervisors NEC

4705-01 Supervisor, Cooks

4705-11 Chef

4705-13 Qualified Cook

4705-91 Appretice Cook

4705-99 Cooks NEC

6503-01 Supervisor, Bar Attendants

6503-11 Bar Attendant

6505-01 Supervisor, Waiters and Waitresses

6505-11 Formal Service Waiter/Waitress

6505-13 Drink Waiter/Waitress

6505-15 Waiter/Waitress (General)

6507-11 Travel Agent (Commercial)

6507-13 Tourist Officer

6609-01 Supervisor, Travel Stewards

6609-11 Flight Attendant

6609-13 Marine Steward

6609-15 Railway Steward

6699-13 Tourist Guide

8301-01 Supervisor, Cleaners

8301-11 Industrial Cleaner

8301-13 Commercial Cleaner

8301-99 Cleaner NEC

8915-11 Executive Housekeeper

8915-13 Domestic Housekeeper

Schedule 2

HOSPITALITY AND TOURISM INDUSTRY

This industry includes those activities involved in operating restaurants hotels and clubs including the provision of accommodation in establishments such as motels, caravan parks and student residences. Services such as travel agents and operators, interpreters and associated services such as guides.

PETER GORDON, Chief Executive.

EM412

**STATE EMPLOYMENT AND SKILLS DEVELOPMENT AUTHORITY ACT 1990
SKILLS (PLASTICS, RUBBER AND CHEMICALS INDUSTRY) DECLARATION 1991**

Made by the State Employment and Skills Development Authority under section 22.

Citation

1. This declaration may be cited as the *Skills (Plastics, Rubber and Chemicals Industry) Declaration 1991*.

Commencement

2. This declaration comes into operation on the day on which it is published in the *Government Gazette*.

Description of industry and grouping of skills

3. For the purposes of the Act the grouping of skills set out in Schedule 1 is declared to be an industry under the name and of the description set out in Schedule 2.

Schedule 1**OCCUPATIONS**

1. A reference to an occupation in this Schedule is a reference to the occupation as defined in the Australian Standard Classification of Occupations published by the Australian Bureau of Statistics.

2. Skills required for the occupations, set out below are skills in relation to the industry described in Schedule 2 except in so far as they are applied in the Building and Construction Industry.

7305-01 Supervisor, Chemical Plant Operators

7305-11 Chemical Plant Operator

7411-11 Pharmaceutical and Toiletries Production Machine Operator

7411-13 Explosives Production Machine Operator

7411-99 Chemical Production Machine Operators nec

8199-23 Chemical Plant Labourer

8199-25 Rubber and Plastics Factory Hand

Schedule 2**PLASTICS, RUBBER AND CHEMICALS INDUSTRY**

This industry includes the production of fertilisers, synthetic resins and chemicals which are the basic inputs for further processing, such as paints, inks, pesticides and explosives. The production of rubber products and plastic products is also included.

PETER GORDON, Chief Executive.

EM413

**STATE EMPLOYMENT AND SKILLS DEVELOPMENT AUTHORITY ACT 1990
SKILLS (PRINTING INDUSTRY) DECLARATION 1991**

Made by the State Employment and Skills Development Authority under section 22.

Citation

1. This declaration may be cited as the *Skills (Printing Industry) Declaration 1991*.

Commencement

2. This declaration comes into operation on the day on which it is published in the *Government Gazette*.

Description of industry and grouping of skills

3. For the purposes of the Act the grouping of skills set out in Schedule 1 is declared to be an industry under the name and of the description set out in Schedule 2.

Schedule 1**OCCUPATIONS**

1. A reference to an occupation in this Schedule is a reference to the occupation as defined in the Australian Standard Classification of Occupations published by the Australian Bureau of Statistics.

2. Skills required for the occupations, set out below are skills in relation to the industry described in Schedule 2 except in so far as they are applied in the Building and Construction Industry.

4501-01 Supervisor, Compositors

4501-11 Composer

4501-91 Apprentice Composer

4503-01 Supervisor, Graphic Reproduction Tradesperson
4503-11 Plate Preparer (Printing)
4503-13 Cylinder Preparer (Printing)
4503-15 Image Preparer (Printing)
4503-91 Apprentice Graphic Reproduction Tradesperson
4505-01 Supervisor, Printing Machinists
4505-11 Letterpress Printing Machinist
4505-13 Lithographic Printing Machinist
4505-15 Flexographic or Gravure Printing Machinist
4505-17 Newspaper Press Machinist (Metropolitan)
4505-19 Small Offset Printing Machinist
4505-91 Apprentice Printing Machinist
4507-01 Supervisor, Binders and Finishers
4507-11 Binder and Finisher
4507-91 Apprentice Binder and Finisher
4509-01 Supervisor, Stereotypers and Electrotypers
4509-11 Stereotyper and Electotyper
4509-91 Apprentice Stereotyper and Electrotyper
7399-15 Paper Pulp Preparation Plant Operator
7415-01 Supervisor, Paper and Paper Products Machine Operators
7415-11 Wet End Papermaking Machine Operator
7415-13 Dry End Papermaking Machine Operator
7415-15 Paper Products Machine Operator
7499-21 Printing Bindery Assistant
7499-23 Printing Table Hand
8199-29 Pulp, Papermaking and Paper Products Factory Hand
8199-29 General Hand (Printing)

Schedule 2

PRINTING INDUSTRY

The printing of books, newspapers and magazines and the production of all types of commercial printing, bookbinding and printing trade services.

PETER GORDON, Chief Executive.

EM414

STATE EMPLOYMENT AND SKILLS DEVELOPMENT AUTHORITY ACT 1990

SKILLS (PUBLIC TRANSPORT INDUSTRY) DECLARATION 1991

Made by the State Employment and Skills Development Authority under section 22.

Citation

1. This declaration may be cited as the *Skills (Public Transport Industry) Declaration 1991*.

Commencement

2. This declaration comes into operation on the day on which it is published in the *Government Gazette*.

Description of industry and grouping of skills

3. For the purposes of the Act the grouping of skills set out in Schedule 1 is declared to be an industry under the name and of the description set out in Schedule 2.

Schedule 1

OCCUPATIONS

1. A reference to an occupation in this Schedule is a reference to the occupation as defined in the Australian Standard Classification of Occupations published by the Australian Bureau of Statistics.

2. Skills required for the occupations, set out below are skills in relation to the industry described in Schedule 2 except in so far as they are applied in the Building and Construction Industry.

1599-21 Railway Station Master/Mistress

3905-17 Train Examiner

3905-31 Traffic Inspector
6405-13 Transport Conductor
7101-11 Bus Driver
7101-13 Tram Driver
7107-01 Locomotive Driver Supervisor, Locomotive Drivers
7107-11 Locomotive Driver
7107-91 Trainee Locomotive Driver
7299-11 Railway Track Repair Machine Operator
7399-19 Railway Switching and Signalling Operator
8301-21 Motor Vehicle Cleaner
8413-01 Supervisor, Railway Labourers
8413-11 Railway Labourer
8911-11 Railway Patrol Officer
8911-15 Railway Guard
8999-25 Railway Station Assistant

Schedule 2

PUBLIC TRANSPORT INDUSTRY

This industry includes the provision by the public sector of transport, mainly by bus and railways, operated for transport of freight and passengers. Services associated with the operation of port facilities and terminal and depot facilities for receiving and despatching or transferring freight or cargo are also included.

PETER GORDON, Chief Executive.

EM415

STATE EMPLOYMENT AND SKILLS DEVELOPMENT AUTHORITY ACT 1990
SKILLS (RETAIL, WHOLESALE AND ASSOCIATED SERVICES INDUSTRY)
DECLARATION 1991

Made by the State Employment and Skills Development Authority under section 22.

Citation

1. This declaration may be cited as the *Skills (Retail, Wholesale and Associated Services Industry) Declaration 1991*.

Commencement

2. This declaration comes into operation on the day on which it is published in the *Government Gazette*.

Description of industry and grouping of skills

3. For the purposes of the Act the grouping of skills set out in Schedule 1 is declared to be an industry under the name and of the description set out in Schedule 2.

Schedule 1

OCCUPATIONS

1. A reference to an occupation in this Schedule is a reference to the occupation as defined in the Australian Standard Classification of Occupations published by the Australian Bureau of Statistics.
2. Skills required for the occupations, set out below are skills in relation to the industry described in Schedule 2 except in so far as they are applied in the Building and Construction Industry.

1501-11 Shop Manager
1601-17 Wholesaler
3913-15 Retail Buyer
3999-19 Window Dresser
6201-11 Sales Representative (Chemical Products)
6201-15 Sales Representative (Medical Dental and Veterinary Equipment)
6201-19 Sales Representative (Toys and Sporting Goods)
6201-23 Sales Representative (Books & Paper Products)
6201-25 Sales Representative (Builders' Hardware)
6201-27 Sales Representative (Floor Covering and Furniture)
6201-29 Sales Representative (Food, Drink and Tobacco Products)

6201-31 Sales Representative (Household Goods and Domestic Hardware)
6201-33 Sales Representative (Toiletries)
6201-35 Sales Representative (Pharmaceuticals)
6301-01 Supervisor, Sales Assistants
6301-11 Sales Assistant (Hardware and Gardening Supplies)
6301-15 Sales Assistant (Food and Drink Products)
6301-17 Sales Assistant (Furniture, Floor Coverings and Household Goods)
6301-21 Sales Assistant (Stationary, Newspapers and Books)
6301-23 Sales Assistant (Pharmaceutical Products and Toiletries)
6301-25 Sales Assistant (Vehicle Parts and Accessories)
6301-99 Sales Assistant NEC
6403-11 Checkout Operator
6501-13 Cash Van Salesperson
6501-15 Door-to-Door Salesperson
6501-17 Street Vendor
6599-15 Sales Demonstrator
6599-17 Rental Salesperson
8105-11 Meat Packer
8105-13 Fruit & Vegetable Packer

Schedule 2

RETAIL, WHOLESALE AND ASSOCIATED SERVICES INDUSTRY

This industry includes the reselling of new or used goods to retailers, other wholesalers, institutions, professional businesses or to final consumers for personal or household consumption.

PETER GORDON, Chief Executive.

EM416

STATE EMPLOYMENT AND SKILLS DEVELOPMENT AUTHORITY ACT 1990
SKILLS (ROAD TRANSPORT INDUSTRY) DECLARATION 1991

Made by the State Employment and Skills Development Authority under section 22.

Citation

1. This declaration may be cited as the *Skills (Road Transport Industry) Declaration 1991*.

Commencement

2. This declaration comes into operation on the day on which it is published in the *Government Gazette*.

Description of industry and grouping of skills

3. For the purposes of the Act the grouping of skills set out in Schedule 1 is declared to be an industry under the name and of the description set out in Schedule 2.

Schedule 1

OCCUPATIONS

1. A reference to an occupation in this Schedule is a reference to the occupation as defined in the Australian Standard Classification of Occupations published by the Australian Bureau of Statistics.

2. Skills required for the occupations, set out below are skills in relation to the industry described in Schedule 2 except in so far as they are applied in the Building and Construction Industry.

1601-11 Importer—Exporter
2505-19 Driving Instructor
3999-01 Supervisor
7103-11 Automobile Driver
7105-11 Delivery Driver
7105-13 Heavy Vehicle Driver
7105-15 Furniture Removalist—Driver
7203-11 Forklift Driver
7203-13 Straddle Truck Driver
7399-99 Weighbridge Operator

7433-01 Supervisor, Packaging Machine Operators
8909-13 Furniture Handler
8909-17 Truck Drivers Offsider

Schedule 2

ROAD TRANSPORT INDUSTRY

This industry includes the activities of road freight, bus, road passenger and services to road transport.

PETER GORDON, Chief Executive.

EM417

STATE EMPLOYMENT AND SKILLS DEVELOPMENT AUTHORITY ACT 1990
SKILLS (TEXTILE, CLOTHING AND FOOTWEAR INDUSTRY) DECLARATION 1991

Made by the State Employment and Skills Development Authority under section 22.

Citation

1. This declaration may be cited as the *Skills (Textile, Clothing And Footwear Industry) Declaration 1991*.

Commencement

2. This declaration comes into operation on the day on which it is published in the *Government Gazette*.

Description of industry and grouping of skills

3. For the purposes of the Act the grouping of skills set out in Schedule 1 is declared to be an industry under the name and of the description set out in Schedule 2.

Schedule 1

OCCUPATIONS

1. A reference to an occupation in this Schedule is a reference to the occupation as defined in the Australian Standard Classification of Occupations published by the Australian Bureau of Statistics.

2. Skills required for the occupations, set out below are skills in relation to the industry described in Schedule 2 except in so far as they are applied in the Building and Construction Industry.

3999-37 Hide & Skin Classer

4911-01 Supervisor, Garment Tradespersons

4911-11 Tailor

4911-13 Dressmaker

4911-15 Apparel Cutter

4911-17 Furrier

4911-19 Patternmaker-Grader (Textiles)

4911-21 Hat Maker

4911-91 Apprentice Garment Tradesperson

4915-01 Supervisor, Shoemaking and Repairing Tradespersons

4915-11 Shoemaker

4915-13 Shoe Repairer

4915-91 Apprentice Shoemaker and Repairer

4917-01 Supervisor, Other Leather and Canvas Tradespersons

4917-13 Canvas Goods Maker

4917-15 Sailmaker

4917-91 Apprentice, Other Leather and Canvas Trades

7421-01 Supervisor, Yarn Production Machine Operators

7421-11 Yarn Carding and Spinning Machine Operator

7421-13 Cotton Ginner

7421-15 Wool Scouring Operator

7423-01 Supervisor, Hide and Skin Processing Machine Operators

7423-11 Hide and Skin Processing Machine Operator

7425-01 Supervisor, Fabric Production Machine Operators

7425-11 Warp Machine Operator

7425-13 Weaver
7425-15 Textile Knitting Machine Operator
7425-17 Textile Dyeing and Finishing Machine Operator
7425-19 Rope and Cord Making Machine Operator
7425-21 Textile Products Mender
7425-99 Fabric Production Machine Operators NEC
7429-11 Shoemaking Machine Operator
8199-27 Hide and Skin Processing Labourer
8917-01 Supervisor, Laundry Workers
8917-11 Laundry Worker

Schedule 2

TEXTILE, CLOTHING AND FOOTWEAR INDUSTRY

This industry includes the preparation of fibres through to the finished fabrics, floor coverings, felt, canvass and associated products. The production of garments from yarn, knitted or woven fabrics is included. The industry also includes the manufacture of footwear or footwear components from raw materials which are mainly leather, rubber or plastics.

PETER GORDON, Chief Executive.

HEALTH

HE301

HOSPITALS ACT 1927

HOSPITALS (SERVICES CHARGES) REGULATIONS 1984

HOSPITALS (SERVICES CHARGES FOR COMPENSABLE PATIENTS) DETERMINATION 1992

Made by the Minister for Health under section 37 (3) (af) and regulation 5 (2).

Citation

1. This determination may be cited as the *Hospitals (Services Charges for Compensable Patients) Determination 1992*.

Commencement

2. This determination comes into operation on 1 January 1992.

Interpretation

3. Unless the contrary intention appears, a word or phrase to which a meaning is attributed by, or by virtue of its use in, the *Hospitals (Services Charges) Regulations 1984** has the same meaning when it is used in this determination.

[* *Published in the Gazette of 27 January 1984 at pp. 231-4.*
For subsequent amendments to 10 December 1991 see 1990 Index to Legislation of Western Australia, pp. 283-4 and Gazettes of 22 February, 22 March, 28 June and 18 October 1991.]

Charges payable in respect of compensable patients

4. The charges payable in respect of services rendered by, in or at a hospital in respect of compensable in-patients, compensable day patients and compensable out-patients are those specified in the Schedule to this determination.

Revocation

5. The *Hospitals (Services Charges for Compensable Patients) Determination (No. 2) 1991** is revoked.

[* Published in the Gazette of 1 July 1991 at pp. 3313-14.]

SCHEDULE

(Clause 4)

SERVICES CHARGES FOR COMPENSABLE PATIENTS**PART 1 — COMPENSABLE IN-PATIENTS**

1. In teaching hospitals, accommodation, maintenance, nursing care and other services in a hospital bed —

including medical services	\$539 per day
excluding medical services	\$428 per day
2. In other hospitals, accommodation, maintenance, nursing care and other services in a hospital bed —

including medical services	\$413 per day
excluding medical services	\$302 per day
3. In nursing homes, accommodation, maintenance, nursing care and other services in a nursing home bed \$134 per day

PART 2 — COMPENSABLE DAY PATIENTS

Accommodation, maintenance and other services ... \$74 per day

PART 3 — COMPENSABLE OUT-PATIENTS

1. In teaching hospitals —
 - (a) for pathological service —

for each request to a separate department of a laboratory	\$74
---	-----	-----	-----	------
 - (b) for radiological service —

for each item of service	\$74
--------------------------	-----	-----	-----	------
 - (c) subject to sub-item (d), for drugs and medications —

for each item	\$13
---------------	-----	-----	-----	------
 - (d) for each other individual service (with any drugs and medications supplied at the time of the initial service being treated as included in that service) \$74
2. In other hospitals —
 - (a) subject to sub-item (b), for drugs and medications —

for each item	\$13
---------------	-----	-----	-----	------
 - (b) for each other individual service (with any drugs and medications supplied at the time of the initial service being treated as included in that service) \$52

Dated

19 .

KEITH WILSON, Minister for Health.

HE302

HOSPITALS ACT 1927

**HOSPITALS (SERVICES CHARGES)
AMENDMENT REGULATIONS 1992**

Made by His Excellency the Governor in Executive Council.

Citation

1. These regulations may be cited as the *Hospitals (Services Charges) Amendment Regulations 1992*.

Commencement

2. These regulations shall come into operation on 1 January 1992.

Schedule repealed and a Schedule substituted

3. The Schedule to the *Hospitals (Services Charges) Regulations 1984** is repealed and the following Schedule is substituted —

“

SCHEDULE

(Regulations 4, 5, 7, 8 & 9)

CHARGES FOR SERVICES**PART I — IN-PATIENTS**

1. Accommodation, maintenance, nursing care and other services in hospital beds —
 - (a) for public in-patients no charge
 - (b) for private in-patients being —
 - (i) same day in-patients \$136.00 per day
 - (ii) other private in-patients —
 - (I) in single bed wards (if taken at request of patient) \$253.00 per day
 - (II) in other wards \$180.00 per day
 - (c) for nursing home type patients \$22.70 per day
 - (d) for private nursing home type patients —
 - (i) receiving extensive nursing care \$79.95 per day
 - (ii) not receiving extensive care \$73.95 per day
 - (e) for ineligible in-patients —
 - (i) Teaching Hospitals \$431.00 per day
 - (ii) Hospitals other than Teaching Hospitals \$305.00 per day
 - (f) for war service veteran in-patients —
 - (i) same day in-patients \$134.00 per day
 - (ii) other in-patients \$178.00 per day

2. Home modifications service and supply or loan as appropriate, of such aids and appliances, orthoses and prostheses, oxygen, gas and equipment, wigs, surgical implants or devices as are approved by the Executive Director (including repair and replacement) no charge
3. Accommodation, maintenance, nursing care and other services in nursing home beds for in-patients —
 - (a) receiving extensive nursing care \$60.25 per day
 - (b) not receiving extensive nursing care \$54.25 per day
4. Accommodation, maintenance, nursing care and other services other than those referred to in items 1, 2 and 3 of this Part ... \$20.75 per day
5. Accommodation for persons accompanying patients (except when mother accompanies sick child for breast feeding or for medical well being of sick child or when breast fed child accompanies sick mother) \$16.00 per day
6. Supply of surgically implanted prosthesis to private in-patients, ineligible in-patients and war service veteran in-patients no charge

PART II — DAY PATIENTS

Accommodation, maintenance and other services —

- (a) for eligible day patients no charge
- (b) for ineligible day patients \$74.00 per day

PART III — OUT-PATIENTS

1. Out-patients service, except for drugs and medication and goods and services referred to respectively in items 2 and 3 of this Part —
 - (a) for eligible out-patients and war service veteran out-patients no charge
 - (b) for ineligible out-patients —
 - (i) Teaching Hospitals \$74.00 for each individual service rendered
 - (ii) Hospital other than Teaching Hospitals \$52.00 for each individual service rendered
2. Drugs and medication — per calendar year —
 - (a) for pensioners and concessional beneficiaries —
 - (i) for holders of an entitlement card no charge
 - (ii) for others \$2.50 per item

- (b) for all other out-patients —
 - (i) for drugs and medication to which Part VII of the National Health Act applies —
 - (A) for holders of an entitlement card no charge
 - (B) for other persons \$13 per item
 - (ii) for other drugs and medication . . . each item at cost
- 3. Goods and services for which a charge may be made in accordance with any agreement under section 23F of the Commonwealth Act to which the State is a party at cost
- 4. In items 2 and 3 of this Part —

“at cost” in relation to any goods or service means at the cost of providing the goods or service as determined by the Minister. ”.

[* *Published in the Gazette of 27 January 1984 at pp. 231-4.*
For amendments to 10 December 1991, see 1990 Index to Legislation of Western Australia, pp. 283-4 and Gazettes of 22 February, 22 March, 28 June and 18 October 1991.]

By His Excellency's Command,

L. M. AULD, Clerk of the Council.

HE303

QUEEN ELIZABETH II MEDICAL CENTRE ACT 1966.

QUEEN ELIZABETH II MEDICAL CENTRE (DELEGATED SITE) AMENDMENT BY-LAWS (NO. 3) 1991

Made by the Board of the Sir Charles Gairdner Hospital under section 13 (2e) in its capacity as a delegate under section 13 with the approval of His Excellency the Governor given on the recommendation of the Queen Elizabeth II Medical Centre Trust.

Citation

1. These by-laws may be cited as the *Queen Elizabeth II Medical Centre (Delegated Site) Amendment By-laws (No. 3) 1991*.

Commencement

2. These by-laws shall come into operation on 1 January 1992.

By-law 26 amended

3. By-law 26 of the *Queen Elizabeth II Medical Centre (Delegated Site) By-laws 1966** is amended —

- (a) in sub-by-law (2) by deleting “\$156” and substituting the following —

“ \$182 ”; and

- (b) in sub-by-law (3) by deleting "\$3" and substituting the following —

" \$3.50 "

[* *Published in the Gazette of 24 October 1986 at pp.3947-3954.
For amendments to 18 October 1991 see 1990 Index to Legislation
of Western Australia and the Gazettes of 22 February and 28 June
1991, p.343.*]

The Common Seal of the Board of Sir Charles Gairdner Hospital was affixed in the presence of—

MARTIN GRIFFITHS, Deputy Chairperson.
P. SOUTHGATE, Chief Executive Officer.

Recommended by the Queen Elizabeth II Medical Centre Trust—

JUSTICE KENNEDY.
M. CARRICK.

Approved by His Excellency the Governor in Executive Council.

L. M. AULD, Clerk of the Council.

HE304

HEALTH ACT 1911

Shire of Broome

Pursuant to the provisions of the Health Act 1911 the Shire of Broome being a local authority within the meaning of the Health Act 1911 having adopted the Model By-laws described as Series 'A' made under the Health Act 1911 and as reprinted pursuant to the Reprinting of Regulations Act 1954 in the *Government Gazette* on 17 July, 1963 and as amended from time to time, has resolved and determined that the adopted by-laws shall be amended as follows.

Part 1 GENERAL SANITARY PROVISIONS

By deleting 3m, 3n of By-law 19 and substituting the following—

3(m) Car Bodies—	\$
(i) cut in 3 pieces from residential premises	6.00
(ii) uncut	20.00
(iii) cut into 3 pieces from commercial or industrial premises	12.00
(iv) uncut	30.00
Truck Bodies—	
(i) cut into 3 or 4 pieces	20.00
(ii) uncut	60.00
3(n) Disposal of dead animals per carcass	10.00
3(o) Tyres—	
(i) car tyres unshredded	0.50 each
(ii) light commercial tyres unshredded	1.00 each
(iii) truck tyres unshredded	4.00 each
3(p) Liquid Waste—	
(i) Septage	3.00/1000l
(ii) oil in drum	2.00/200l
(iii) oil in bulk	15.00/1000l
3(q) Materials for deposit which require special disposal procedures will be subject to extra above load fee which will be determined by the Shire Engineer or Principal Environmental Health Officer of the Broome Shire Council.	

Passed by resolution at a meeting of the Broome Shire Council held on 14th day of June 1991.

Dated this 11th day of October 1991.

R. J. JOHNSTON, President.
D. L. HAYNES, Shire Clerk.

Confirmed—

P. PSAILA-SAVONA, Executive Director, Public Health.

Approved by His Excellency the Governor in Executive Council this 19th day of December 1991.

L. M. AULD, Clerk of the Council.

HE305

HEALTH ACT 1911

Town of Port Hedland

Pursuant to the provisions of the Health Act 1911, as amended, the Town of Port Hedland, being a local authority within the meaning of the Health Act 1911 as amended, having adopted the Model By-law described as Series 'A' made under the Health Act 1911 as amended and reprinted pursuant to the reprinting of Regulations Act 1954 in the *Government Gazette* on 17th July 1963 and as amended from time to time, has resolved and determined that the adopted by-laws shall be amended as follows—

PART 1—GENERAL SANITARY PROVISIONS

By-law 18 of part 1 of the principal by-laws is amended by deleting "cart" in line 2 and substituting "collection vehicle".

The amended by-law reads—

- " 18. No person shall remove any rubbish or refuse from a rubbish collection vehicle, except at such place or places as shall have been set apart for the purpose. "

Passed by resolution at a meeting of the Port Hedland Town Council held on 24th day of April 1991.

Dated this 25th day of June 1991.

The Common Seal of the Town of Port Hedland was hereunto affixed in the presence of—

K. MERRIN, Mayor.
GARY P. BRENNAN, Town Clerk.

Confirmed—

P. PSAILA-SAVONA, Executive Director, Public Health.

Approved by His Excellency the Governor in Executive Council the 19th day of December 1991.

L. M. AULD, Clerk of the Council.

HE306

HEALTH ACT 1911

Town of Albany

Pursuant to the provisions of the Health Act 1911, the Town of Albany, being a local authority within the meaning of the Health Act 1911, having adopted the Model By-laws described as Series "A" made under the Health Act 1911, and as reprinted in the *Government Gazette* on 17 July 1963, and as amended from

time to time, has resolved and determined that the adopted by-laws shall be amended as follows, by deleting—

“ By-law 30B: Every person wishing to dispose of dead animals on land set aside by Council's sanitary site, shall make payment of a fee as from 1 July, as follows—

For the removal/disposal of a goat, sheep, calf and kangaroo	\$15.00
For the removal/disposal of a horse	\$30.00
For the removal/disposal of an ox	\$20.00 ”

Passed by resolution at a meeting of the Town of Albany Council held on the 25th June 1991.

Dated this 22nd day of July 1991.

A. G. KNIGHT, Mayor.

M. A. JORGENSEN, General Manager/Town Clerk.

Confirmed—

P. PSAILA-SAVONA, Executive Director, Public Health.

Approved by His Excellency the Governor in Executive Council the 19th day of December 1991.

L. M. AULD, Clerk of the Council.

LAND ADMINISTRATION

LA301

TRANSFER OF LAND ACT 1893

TRANSFER OF LAND AMENDMENT REGULATIONS (NO. 2) 1991

Made by the Commissioner of Titles and approved by His Excellency the Governor in Executive Council.

Citation

1. These regulations may be cited as the *Transfer of Land Amendment Regulations (No. 2) 1991*.

Commencement

2. These regulations shall come into operation on 1 January 1992.

Regulation 3 (1) amended

3. Regulation 3 (1) of the *Transfer of Land Regulations 1972** is amended by deleting “337” in paragraph (a) and substituting the following —

“ 297 ”.

[* *Reprinted in the Gazette of 13 August 1981 at pp. 3291-8.*
For amendments to 6 December 1991 see 1990 Index to Legislation of Western Australia, p. 383, and Gazette of 26 July 1991.]

Dated 12th December 1991.

J. L. GLADSTONE, Acting Commissioner of Titles.

Approved by His Excellency the Governor in Executive Council.

L. M. AULD, Clerk of the Council.

LA401

LAND ACT 1933

Department of Land Administration

Forfeitures

The following leases and licences together with all rights, title and interest therein have this day been forfeited to the Crown under the Land Act 1933 for the reasons stated.

Name; Lease or Licence; District; Reason; Corres No.; Plan.

Attenborough, Robert Hames; 3116/10336 (CL 250/1989); Wickham Lot 4; Non-compliance with conditions; 2620/972; Wickham Townsite.

Delic, Helen; 3116/7121 (CL 1162/1989); Boulder Lot 690; Non-compliance with conditions; 3218/78; Kalgoorlie-Boulder 30.34.

Golden Valley Mines NL; 345B/519; Southern Cross Lot 891; Non-compliance with conditions; 1417/985; Southern Cross South.

Ovane Pty Ltd; 345B/1015 (CL 22/1991); Moora Lot 275; Non-payment of instalments; 3089/980; Moora 23.10.

Ovane Pty Ltd; 345B/1014 (CL 23/1991); Moora Lot 276; Non-payment of instalments; 3090/980; Moora 21.10.

Pike, Brian George and Barbara Joy; 345A/5840 (CL 913/1989); Eucla Lot 192; Non-compliance with conditions; 2053/987; Eucla Regional.

Rotherfield Holdings Pty Ltd; 338/18714 (CL 525/1989) Bullfinch Lot 101; Non-compliance with conditions; 2933/985; Bullfinch Townsite.

Van Loenhout, Paul Antonious and Kathleen Luxy; 338/19228 (CL 228/1989) Jurien Lot 1081; Non-compliance with conditions; 2839/89; Jurien 03.07.

D. MULCAHY, Acting Executive Director.

LB601

LAND ACT 1933

NOTICE OF INTENTION TO GRANT A LEASE

It is hereby notified that it is intended to grant a Special Lease over Dewitt location 72 to Robe River Mining Co Pty Ltd, Mitsui Iron Ore Development Pty Ltd, Peko Wallsend Operations Ltd, Nippon Steel Australia Pty Ltd and Sumitomo Metal Australia Pty Ltd under section 116 of the Land Act for a term of 21 years for the purpose of Quarrying.

A. A. SKINNER, Executive Director.

LB602

LAND ACT 1933

NOTICE OF INTENTION TO GRANT A LEASE

Department of Land Administration.

It is hereby notified that it is intended to grant a Special Lease over King location 427 to Adam Duane Roebuck and Ronald John Paterson under section 116 of the Land Act for a term of 21 years for the purpose of Horticulture.

A. A. SKINNER, Executive Director.

LOCAL GOVERNMENT

LG301

LOCAL GOVERNMENT ACT 1960

SHIRE OF QUAIRADING (WARD BOUNDARIES) ORDER No. 1, 1991

Made by His Excellency the Governor under the provisions of section 12 of the Local Government Act.

Citation

1. This order may be cited as the *Shire of Quairading (Ward Boundaries) Order No. 1, 1991*.

Alteration and Redescription of Existing Wards

2. On and from 2 May, 1992 the existing North West, North East, South West, South East and Town Wards of the Shire shall be as designated and described in the Schedule to this Order.

By His Excellency's Command,

L. M. AULD, Clerk of the Council.

Schedule**North West Ward**

All that portion of land bounded by lines starting from the northeastern corner of Avon Location 7513, a point on a present southwestern boundary of the Shire of Quairading and extending generally southeasterly, and generally northeasterly along sides of Quairading—York Road and onwards to a southern side of Dangin Terrace; thence generally easterly along sides of that terrace and generally northeasterly along sides of Jennaberrin Road to a southeastern side of Quairading-York Road; thence generally northeasterly along sides of that road to a line in prolongation southeasterly of the southwestern boundary of Location 8132; thence northwesterly to and along that boundary to a line in prolongation southwesterly of the northwestern boundary of Lot 3, as shown on Office of Titles Diagram 32290; thence northeasterly to and along that boundary and northerly along the eastern boundary of the last mentioned location to the southern boundary of Location 8893; thence easterly and northerly along boundaries of that location to the prolongation southwesterly of the centreline of Coraling Street; thence northeasterly to and along that centreline to the centreline of Forrest Street; thence northwesterly along that centreline and onwards to the prolongation northeasterly of the southern boundary of Location 18784; thence southwesterly along that prolongation to a western side of Cunderdin-Quairading Road; thence generally northwesterly, generally northeasterly, again generally northwesterly, again generally northeasterly and again generally northwesterly along sides of that road to the northern corner of the southwestern severance of Location 7839, a point on a present northwestern boundary of the Shire of Quairading and thence; generally southwesterly, generally northwesterly, generally westerly, again generally southwesterly and again generally southeasterly along boundaries of that shire to the starting point.

North East Ward

All that portion of land bounded by lines starting from the northernmost northwestern corner of Avon Location 22543, a point on a present eastern boundary of the Shire of Quairading and extending generally westerly, generally southwesterly, southerly, again generally westerly and again generally southwesterly along sides of Bruce Rock—Quairading Road and onwards to a southeastern side of Jennaberrin Road; thence generally southwesterly along sides of that road to the northwestern corner of Lot 2 of Quairading Lot 60, as shown on Office of Titles Diagram 23771; thence southeasterly along the southwestern boundary of that lot and southwesterly along the northwestern boundaries of Quairading Lot 137 and 136 and onwards to the centreline of Forrest Street; thence northwesterly along that centreline and onwards to the prolongation easterly of the southern boundary of Avon Location 18784; thence southwesterly along that prolongation to the western side of Cunderdin-Quairading Road; thence generally northwesterly, generally northeasterly, again generally northwesterly, again generally northeasterly and again generally northwesterly along sides of that road to the northern corner of the southwestern severance of Location 7839, a point on a present northwestern boundary of the Shire of Quairading and thence; generally easterly and generally southerly along boundaries of that shire to the starting point.

South East Ward

All that portion of land bounded by lines starting from the northernmost northwestern corner of Avon Location 22543, a point on a present eastern boundary of the Shire of Quairading and extending generally westerly, generally southwesterly, southerly, again generally westerly and again generally southwesterly along sides of Bruce Rock-Quairading Road to the northwestern corner of the southern severance of Location 18789; thence southeasterly along the southwestern boundary of that severance and onwards to a southern boundary of the Quairading-Bruce Rock Railway reserve; thence generally southwesterly and westerly along boundaries of that reserve to the northwestern corner of Location 8520; thence southerly along the western boundary of that location and westerly along the northern boundary of Location 24296 to a line in prolongation northwesterly of the northeastern boundary of Lot 1 of

the last mentioned location, as shown of Office of Titles plan 6052; thence southeasterly to and along that boundary and southeasterly along the northeastern boundaries of Lots 2 to 8 inclusive and onwards to the northeastern corner of Lot 9; thence southeasterly along the northeastern boundary of that Lot and southeasterly and southwesterly along boundaries of Lot 10 to its southwestern corner; thence southeasterly along the southwestern boundary of Lot 11 to the prolongation northeasterly of the southeastern side of Suburban Road; thence southwesterly to and along that side to the centreline of Macdonald Street; thence southwesterly along that centreline and onwards to the northwestern boundary of Location 11188; thence southwesterly along that boundary and onwards to a western side of Quairading South Road; thence southerly, generally southeasterly and again southerly along sides of that road to a northern side of Old Beverley Road; thence easterly and generally northeasterly along sides of that road to a line in prolongation northerly of a western side of Bulyee—Quairading Road; thence southerly to and southerly, generally southwesterly and again generally southerly along sides of that road to the northeastern corner of the western severance of Location 10561; thence southerly along the eastern boundary of that severance and southerly along the eastern boundary of the western severance of Location 10560 to the southeastern corner of the last mentioned location, a point on a present southern boundary of the Shire of Quairading and thence generally easterly and generally northerly along boundaries of that shire to the starting point.

South West Ward

All that portion of land bounded by lines starting from the northeastern corner of Avon Location 7513, a point on a present southwestern boundary of the Shire of Quairading, and extending generally southeasterly, and generally northeasterly along sides of Quairading-York Road and onwards to a southern side of Dangin Terrace; thence generally easterly along sides of that terrace and generally northeasterly along sides of Jennaberrin Road to a southeastern side of Quairading-York Road; thence generally northeasterly along sides of that road to a line in prolongation northwesterly of the northernmost northeastern boundary of location 28882 (Reserve 16405); thence southeasterly to and southeasterly along that boundary and generally northeasterly, southerly, easterly, generally southeasterly along boundaries of Location 8133 to the prolongation southwesterly of the southeastern side of Suburban Road; thence northeasterly to and along that side to the centreline of Macdonald Street; thence southwesterly along that centreline and onwards to the northwestern boundary of location 11188; thence southwesterly along that boundary and onwards to a western side of Quairading South Road; thence southerly, generally southeasterly and again southerly along sides of that road to a northern side of Old Beverley Road; thence easterly and generally northeasterly along sides of that road to a line in prolongation northerly of a western side of Bulyee—Quairading Road; thence southerly to and southerly, generally southwesterly and again generally southerly along sides of that road to the northeastern corner of the western severance of Location 10561; thence southerly along the eastern boundary of that severance and southerly along the eastern boundary of the western severance of Location 10560 to the southeastern corner of the last mentioned location, a point on a present southern boundary of the Shire of Quairading and thence generally easterly and generally northerly along boundaries of that shire to the starting point.

Town Ward

All that portion of land bounded by lines starting from the southwestern corner of Avon Location 8132 and extending northeasterly and northerly along boundaries of that location to the southern boundary of Location 8893; thence easterly and northerly along boundaries of that location to the prolongation southwesterly of the centreline of Coraling Street; thence northeasterly to and along that centreline to the centreline of Forrest Street; thence southeasterly along that centreline to the prolongation southwesterly of the northwestern boundary of Quairading Lot 136; thence northeasterly to and along that boundary and the northwestern boundary of Lot 137 to the southwestern corner of Lot 2 of Quairading Lot 60, as shown on Office of Titles Diagram 23771; thence northwesterly to a southeastern side of Jennaberring Road; thence generally northeasterly to the northwestern corner of the southern severance of Avon Location 18789; thence southeasterly along the southwestern boundary of that severance and onwards to a southern boundary of Quairading—Bruce Rock Railway Reserve; thence generally southwesterly and westerly along boundaries of that reserve to the northwestern corner of Location 8520; thence southerly along the western boundary of that location and westerly along the northern boundary of Location 24296 to a line in prolongation northwesterly of the northeastern boundary of Lot 1 of the last mentioned location, as shown of Office of Titles plan 6052; thence southeasterly to and along that boundary and southeasterly along the northeastern boundaries of Lots 2 to 8 inclusive and onwards to the northeastern corner of Lot 9; thence southeasterly along the

northeastern boundary of that lot and southeasterly and southwesterly along boundaries of Lot 10 to its southwestern corner; thence southeasterly along the southwestern boundary of Lot 11 to the prolongation northeasterly of the southeastern side of Suburban Road; thence southwesterly to and along that side and onwards to a northeastern boundary of Location 8133; thence generally northwesterly, westerly, northerly and generally southwesterly along boundaries of the last mentioned location to the southwestern corner of Quairading Lot 336 (Reserve 38025) and thence northwesterly along the southwestern boundary of that lot and onwards to the starting point.

DOLA Public Plans:	Quajabin NE, SE	1:25 000
	Quairading SW, SE, NW, NE	1:25 000
	Pikaring SW, SE, NE	1:25 000
	Pantapin SE, NE, NW, SW	1:25 000
	Youndegin SE, SW, NE, NW	1:25 000
	Balkuling NE, SE, SW	1:25 000
	Quairading Townsite	

LG302

LOCAL GOVERNMENT ACT 1960

SHIRE OF DARDANUP (WARD REPRESENTATION) ORDER No. 2, 1991

Made by His Excellency the Governor under the provisions of sections 10 and 20 of the Local Government Act.

Citation

1. This Order may be cited as the *Shire of Dardanup (Ward Representation) Order No. 2, 1991*.

Increase in the number of councillors

2. On and from 2 May 1992 the number of offices of councillor for the Shire shall be increased from 11 to 12.

Increase in the number of offices of councillor for the Eaton Ward

3. On and from 2 May 1992 the number of offices of councillor for the Eaton Ward shall be increased from 5 to 6.

Elections to be held

4. Elections to fill the additional office of councillor for the Eaton Ward shall be held on 2 May 1992.

By His Excellency's Command,

L. M. AULD, Clerk of the Council.

LG303

LOCAL GOVERNMENT ACT 1960

SHIRE OF GNOWANGERUP (WARD REPRESENTATION) ORDER No. 1, 1991

Made by His Excellency the Governor under the provisions of sections 10 and 20 of the Local Government Act.

Citation

1. This Order may be cited as the *Shire of Gnowangerup (Ward Representation) Order No. 1, 1991*.

Increase in number of councillors

2. On and from 2 May 1992 the number of offices of councillor for the Shire shall be increased from 10 to 11.

Increase in membership of the Town Ward

3. On and from 2 May 1992 the number of offices of councillor for the Town Ward shall be increased from 2 to 3.

Election to be held

4. An election to fill the additional office of councillor for the Town Ward shall be held on 2 May 1992.

By His Excellency's Command,

L. M. AULD, Clerk of the Council.

LG304

LOCAL GOVERNMENT ACT 1960**SHIRE OF KALAMUNDA (WARD REPRESENTATION) ORDER No. 1, 1991**

Made by His Excellency the Governor under the provisions of section 10 of the Local Government Act.

Citation

1. This Order may be cited as the *Shire of Kalamunda (Ward Representation) Order No. 1, 1991*.

Decrease in the number of councillors

2. Immediately prior to 2 May 1992 the number of offices of councillor for the Shire shall be decreased from 13 to 12.

Reduction in membership of the East Ward

3. Immediately prior to 2 May 1992 the number of offices of councillor for the East Ward shall be reduced from 2 to 1.

By His Excellency's Command,

L. M. AULD, Clerk of the Council.

LG305

LOCAL GOVERNMENT ACT 1960**SHIRE OF MOUNT MAGNET (WARD REPRESENTATION) ORDER No. 1, 1991**

Made by His Excellency the Governor under the provisions of sections 10 and 20 of the Local Government Act.

Citation

1. This Order may be cited as the *Shire of Mount Magnet (Ward Representation) Order No. 1, 1991*.

Reduction in the number of offices of councillor for the Country Ward

2. Immediately prior to 2 May 1992 the number of offices of councillor for the Country Ward shall be reduced from 4 to 3.

Sitting councillors to go out of office

3. All councillors holding office for the Country Ward shall go out of office immediately before 2 May 1992.

Increase in the number of offices of councillor for the Town Ward

4. On and from 2 May 1992 the number of offices of councillor for the Town Ward shall be increased from 5 to 6.

Election to be held

5. Election to fill the 3 offices of councillor for the Country Ward and the additional office of councillor for the Town Ward shall be held on 2 May 1992.

By His Excellency's Command,

L. M. AULD, Clerk of the Council.

LG306

LOCAL GOVERNMENT ACT 1960**TOWN OF KWINANA (WARD REPRESENTATION) ORDER No. 1, 1991**

Made by His Excellency the Governor under the provisions of sections 10 and 20 of the Local Government Act.

Citation

1. This order may be cited as the *Town of Kwinana (Ward Representation) Order No. 1, 1991*.

Decrease in the number of offices of councillor for a ward

2. Immediately before 2 May 1992 the number of offices of councillor for the Rural Ward shall be decreased from 2 to 1.

Sitting councillors to go out of office

3. All councillors holding office for the Rural Ward shall go out of office immediately before 2 May 1992.

Increase in the number of offices of councillor for a ward

4. On and from 2 May 1992 the number of offices of councillor for the Town Ward shall be increased from 6 to 7.

Election to be held

5. Elections to fill the office of councillor for the Rural Ward and the additional office of councillor for the Town Ward shall be held on 2 May 1992.

By His Excellency's Command,

L. M. AULD, Clerk of the Council.

LG307**LOCAL GOVERNMENT ACT 1960****SHIRE OF KATANNING (ABOLITION OF WARDS) ORDER No. 1, 1991**

Made by His Excellency the Governor under the provisions of sections 12 and 20 of the Local Government Act.

Citation

1. This Order may be cited as the *Shire of Katanning (Abolition of Wards) Order No. 1, 1991*.

Abolition of existing wards

2. Immediately prior to 2 May 1992 all wards of the Shire of Katanning shall be abolished.

Sitting members to go out of office

3. All councillors of the Shire shall go out of office immediately before 2 May 1992.

Elections to be held

4. Elections to fill the offices of councillor for the Shire shall be held on 2 May 1992.

By His Excellency's Command,

L. M. AULD, Clerk of the Council.

LG308**LOCAL GOVERNMENT ACT, 1960****SHIRE OF WAGIN (ABOLITION OF WARDS) ORDER No. 1, 1991**

Made by His Excellency the Governor under the provisions of sections 12 and 20 of the Local Government Act.

Citation

1. This Order may be cited as the *Shire of Wagin (Abolition of Wards) Order No. 1, 1991*.

Abolition of existing wards

2. Immediately before 2 May 1992 all wards of the Shire of Wagin shall be abolished.

Sitting members to go out of office

3. All councillors of the Shire shall go out of office immediately before 2 May 1992.

Elections to be held

4. Elections to fill the offices of councillor for the Shire shall be held on 2 May 1992.

By His Excellency's Command

L. M. AULD, Clerk of the Council

LG309**LOCAL GOVERNMENT ACT 1960****SHIRE OF ALBANY (WARD BOUNDARIES AND REPRESENTATION)****Order No. 1, 1992**

Made by His Excellency the Governor under the provisions of sections 10, 11 and 20 of the Local Government Act.

Citation

1. This Order may be cited as the *Shire of Albany (Ward Boundaries and Representation) Order No. 1, 1992*.

Alteration and Redescription of Existing Wards

2. On and from 2 May 1992 the existing West, Millbrook, Harbour, Kalgan and Hassell Wards of the Shire shall be as designated and described in the Schedule to this Order.

Increase in Membership of the Millbrook Ward

3. On and from 2 May 1992 the number of offices of Councillor for the Millbrook Ward shall be increased from 1 to 2.

Reduction in Membership of the Harbour Ward

4. Immediately prior to 2 May 1992 the number of offices of Councillor for the Harbour Ward shall be reduced from 6 to 5.

Elections to be held

5. An election to fill the additional office of Councillor for the Millbrook Ward shall be held on 2 May 1992.

By His Excellency's Command,

L. M. AULD, Clerk of the Council.

Schedule**West Ward**

All that portion of land bounded by lines starting from the intersection of the Low Water Mark of the Southern Ocean with the prolongation southerly of the eastern boundary of Reserve 2903, a point on a present southern boundary of the Shire of Albany and extending northerly to and generally northerly along boundaries of that reserve to the southeastern corner of Plantagenet Location 7023; thence northerly and westerly along boundaries of that location to the southernmost southeastern corner of Location 7629; thence northeasterly and northerly along boundaries of that location to the southernmost southwestern corner of the western severance of Location 7354; thence generally easterly and generally northwesterly along boundaries of that severance and generally northerly along the eastern boundaries of Locations 7083 and 7154 and onwards to the centreline of Roberts Road; thence westerly along that centreline to the prolongation southerly of the centreline of Racecourse Road; thence northerly to and generally northeasterly along that centreline and onwards to the centreline of Robinson Road; thence generally northwesterly and generally westerly along that centreline to the prolongation southerly of the centreline of Gledhow Road South; thence northerly to and generally northerly, generally northwesterly and generally northeasterly along that centreline and onwards to the centreline of Lower Denmark Road; thence generally southeasterly along that centreline to the prolongation southerly of the eastern boundary of Lot 2 of Location 33, as shown on Office of Titles Diagram 57756; thence northerly to and along that boundary and onwards to the centreline of Cuming Road; thence easterly along that centreline to the prolongation southerly of the centreline of Harrogate Road; thence northerly to and along that centreline and onwards to the centreline of South Coast Highway; then southeasterly along that centreline to the prolongation southerly of the centreline of Timewell Road; thence northerly to and along that centreline and onwards to the centreline of Lancaster Road; thence westerly along that centreline and onwards to the eastern boundary of Location 527; thence northerly along that boundary and northerly along the eastern boundary of Location 5118 to the southeastern corner of the western severance of Location 4889; thence westerly along the southern boundary of that severance and westerly along the southern boundaries of Locations 5693, 3220, 758, 5602 and 797 to a southeastern corner of Location 7676; thence westerly and southerly along boundaries of that location to the northeastern corner of Location 2675; thence southerly along the eastern boundary of that location and southerly along the eastern boundaries of Locations 6766 and 2684 and onwards to the centreline of South Coast Highway; thence generally westerly along that centreline and onwards to the centreline of the Mount Barker-Albany Railway; thence generally northwesterly along that centreline to the westernmost southern boundary of Redmond Townsite; thence easterly, northerly, again easterly, again northerly, again easterly, northwesterly, westerly, generally northwesterly and westerly along boundaries of that townsite to the centreline of the Mount Barker-Albany Railway; thence generally northerly along that centreline to the prolongation westerly of the northern boundary of Location 2347, a point on a present northern boundary of the Shire of Albany and thence generally westerly, generally southwesterly, generally southeasterly, generally northeasterly and again generally southeasterly along boundaries of that shire to the starting point.

Including Islands Adjacent.

Millbrook Ward

All that portion of land bounded by lines starting from the intersection of the prolongation westerly of the northern boundary of Plantagenet Location 4725 with the centreline of Chester Pass Road, a point on a present northern boundary of the Shire of Albany and extending generally southerly and generally southwesterly along that centreline to the prolongation westerly of the northern boundary of Location 553; thence easterly to and easterly and southerly along boundaries of that location and onwards to a northeastern boundary of Location 87; thence generally northwesterly and southerly along boundaries of that location to the westernmost northwestern corner of the northern severance of Location 520; thence southerly along the western boundary of that severance and onwards to and along the western boundary of the southwestern severance of Location 520 and again onwards to the centreline of a road passing along the southern boundary of the lastmentioned severance; thence easterly along that centreline and onwards to and along the centreline of Elizabeth Street and again onwards to the Low Water Mark of Oyster Harbour; thence generally southerly and generally southwesterly along that water mark to the prolongation northeasterly of the northwestern side of Collingwood Road; thence southwesterly to and along that side to the centreline of Yakamia Creek (Diversion); thence generally northwesterly, generally southwesterly, again generally northwesterly and again generally southwesterly upwards along that centreline to the centreline of Brewster Road; thence northerly along that centreline and onwards to and generally northerly along the centreline of Lower King Road to the prolongation easterly of the centreline of Mercer Road; thence westerly to and westerly, generally southwesterly and again westerly along that centreline and onwards to the centreline of Chester Pass Road; thence northerly along that centreline to the prolongation easterly of the centreline of Henry Street; thence westerly to and along that centreline to the prolongation southerly of the eastern boundary of Location 4009; thence northerly to and northerly and westerly along boundaries of that location to a southeastern corner of Location 4419; thence northerly, easterly, again northerly, northwesterly and westerly along boundaries of that location and onwards to the centreline of Kooyong Avenue; thence northerly along that centreline and onwards to a southern boundary of the southern severance of Location 441; thence westerly along that boundary and onwards to the eastern boundary of Location 367; thence southerly along that boundary to the easternmost northeastern corner of Lot 6 of Location 367, as shown on Office of Titles Diagram 27590; thence northwesterly and westerly along boundaries of that lot and westerly along the northern boundary of Location 199 and onwards to the southeastern corner of Location 248; thence westerly along the northern side of Reddale Road and onwards to the eastern boundary of Location 5118; thence northerly along that boundary to the southeastern corner of the western severance of Location 4889; thence westerly along the southern boundary of that severance and westerly along the southern boundaries of Locations 5693, 3220, 758, 5602 and 797 to a southeastern corner of Location 7676; thence westerly and southerly along boundaries of that location to the northeastern corner of Location 2675; thence southerly along the eastern boundary of that location and southerly along the eastern boundaries of Locations 6766 and 2684 and onwards to the centreline of South Coast Highway; thence generally westerly along that centreline and onwards to the centreline of the Mount Barker-Albany Railway; thence generally northwesterly along that centreline to the westernmost southern boundary of Redmond Townsite; thence easterly, northerly, again easterly, again northerly, again easterly, northwesterly, westerly, generally northwesterly and westerly along boundaries of that townsite to the centreline of the Mount Barker-Albany Railway; thence generally northerly along that centreline to the prolongation westerly of the northern boundary of Location 2347, a point on a present northern boundary of the Shire of Albany and thence generally easterly and generally northeasterly along boundaries of that shire to the starting point.

Harbour Ward

All that portion of land bounded by lines starting from the intersection of the Low Water Mark of the Southern Ocean with the prolongation southerly of the eastern boundary of Reserve 2903, a point on a present southern boundary of the Shire of Albany and extending northerly to and generally northerly along boundaries of that reserve to the southeastern corner of Plantagenet Location 7023; thence northerly and westerly along boundaries of that location to the southernmost southeastern corner of Location 7629; thence northeasterly and northerly along boundaries of that location to the southernmost southwestern corner of the western severance of Location 7354; thence generally easterly and generally northwesterly along boundaries of that severance and generally northerly along the eastern boundaries of Locations 7083 and 7154 and onwards to the centreline of Roberts Road; thence westerly along that centreline to the prolongation southerly of the centreline of Racecourse Road; thence northerly

to and generally northeasterly along that centreline and onwards to the centreline of Robinson Road; thence generally northwesterly and generally westerly along that centreline to the prolongation southerly of the centreline of Gledhow Road South; thence northerly to and generally northerly, generally northwesterly and generally northeasterly along that centreline and onwards to the centreline of Lower Denmark Road; thence generally southeasterly along that centreline to the prolongation southerly of the eastern boundary of Lot 2 of Location 33, as shown on Office of Titles Diagram 57756; thence northerly to and along that boundary and onwards to the centreline of Cuming Road; thence easterly along that centreline to the prolongation southerly of the centreline of Harrogate Road; thence northerly to and along that centreline and onwards to the centreline of South Coast Highway; then southeasterly along that centreline to the prolongation southerly of the centreline of Timewell Road; thence northerly to and along that centreline and onwards to the centreline of Lancaster Road; thence westerly along that centreline and onwards to the eastern boundary of Location 527; thence northerly along that boundary and northerly along the eastern boundary of Location 5118 to the prolongation westerly of the northern side of Reddale Road; thence easterly to and along that side and onwards to and along the northern boundary of Location 199 to the northwestern corner of Lot 6 of Location 367, as shown on Office of Titles Diagram 27590; thence easterly and southeasterly along boundaries of that lot to the eastern boundary of the lastmentioned location; thence northerly along that boundary to the prolongation westerly of the southern boundary of the southern severance of Location 441; thence easterly to and along that boundary to the prolongation northerly of the centreline of Kooyong Avenue; thence southerly to and along that centreline to the prolongation westerly of the northernmost northern boundary of Location 4419; thence easterly to and easterly, southeasterly, southerly, westerly and again southerly along boundaries of that location to the northern boundary of Location 4009; thence easterly and southerly along boundaries of that location and onwards to the centreline of Henry Street; thence easterly along that centreline and onwards to the centreline of Chester Pass Road; thence southerly along that centreline to the prolongation westerly of the centreline of Mercer Road; thence easterly to and easterly, generally northeasterly and again easterly along that centreline and onwards to the centreline of Lower King Road; thence generally southerly along that centreline and onwards to and along the centreline of Brewster Road to the centreline of Yakamia Creek (Diversion); thence generally northeasterly, generally southeasterly, again generally northeasterly and again generally southeasterly downwards along that centreline to the northeastern side of Collingwood Road a point on a present southeastern boundary of the Shire of Albany and thence generally westerly, generally southerly, generally southeasterly and again generally westerly along boundaries of that shire to the starting point.

Includes Islands Adjacent.

Kalgan Ward

All that portion of land bounded by lines starting from the intersection of the prolongation westerly of the northern boundary of Plantagenet Location 4725 with the centreline of Chester Pass Road, a point on a present northern boundary of the Shire of Albany and extending generally southerly and generally southwesterly along that centreline to the prolongation westerly of the northern boundary of Location 553; thence easterly to and easterly and southerly along boundaries of that location and onwards to a northeastern boundary of Location 87; thence generally northwesterly and southerly along boundaries of that location to the westernmost northwestern corner of the northern severance of Location 520; thence southerly along the western boundary of that severance and onwards to and along the western boundary of the southwestern severance of Location 520 and again onwards to the centreline of a road passing along the southern boundary of the lastmentioned severance; thence easterly along that centreline and onwards to and along the centreline of Elizabeth Street and again onwards to the Low Water Mark of Oyster Harbour; thence generally southerly and generally southwesterly along that water mark to the prolongation northeasterly of the northwestern side of Collingwood Road, a point on a present southern boundary of the Shire of Albany; thence generally easterly, generally southeasterly and generally northeasterly along boundaries of that shire to the prolongation northerly of the northernmost western boundary of Location 7655 (Reserve 41252); thence southerly to and along that boundary and onwards to the prolongation easterly of the northern boundary of Location 7654 (Reserve 41252); thence westerly to and westerly and southerly along boundaries of that location to a northern corner of Reserve 27502; thence westerly and northerly along boundaries of that reserve and onwards to the centreline of Cheyne Road; thence generally northwesterly along that centreline to the prolongation southeasterly of the southwestern boundary of the northwestern severance of Location 7026; thence northwesterly to and northwesterly and northeasterly along boundaries of that severance and onwards to the centreline of Cheyne Road; thence generally

northwesterly along that centreline and onwards to the centreline of South Coast Highway; thence generally southwesterly along that centreline to the prolongation southerly of the eastern side of Pfeiffer Road; thence northerly to and generally northerly and generally northeasterly along sides of that road to the southwestern corner of Location 6321; thence easterly, northerly and westerly along boundaries of that location and onwards to the western side of Pfeiffer Road; thence generally northerly along sides of that road to the southeastern corner of Location 6695; thence generally northwesterly and generally northeasterly along boundaries of that location to the western side of Pfeiffer Road; thence northerly along that side to the easternmost northeastern corner of Location 6693; thence northwesterly and northerly along boundaries of that location to the southernmost southeastern corner of Location 6690; thence northerly and generally northeasterly along boundaries of that location to the western side of Pfeiffer Road; thence northerly along that side to the northeastern corner of Location 6688, a point on a present northern boundary of the Shire of Albany and thence westerly, generally northwesterly and generally southwesterly along boundaries of that shire to the starting point.

Includes Islands Adjacent.

Hassell Ward

All that portion of land bounded by lines starting from the intersection of the Low Water Mark of the Southern Ocean with the prolongation northerly of the northernmost western boundary of Plantagenet Location 7655 (Reserve 41252), a point on a present southeastern boundary of the Shire of Albany and extending southerly to and along that boundary and onwards to the prolongation easterly of the northern boundary of Location 7654 (Reserve 41252); thence westerly to and westerly and southerly along boundaries of that location to a northern corner of Reserve 27502; thence westerly and northerly along boundaries of that reserve and onwards to the centreline of Cheyne Road; thence generally northwesterly along that centreline to the prolongation southeasterly of the southwestern boundary of the northwestern severance of Location 7026; thence northwesterly to and northwesterly and northeasterly along boundaries of that severance and onwards to the centreline of Cheyne Road; thence generally northwesterly along that centreline and onwards to the centreline of South Coast Highway; thence generally southwesterly along that centreline to the prolongation southerly of the eastern side of Pfeiffer Road; thence northerly to and generally northerly and generally northeasterly along sides of that road to the southwestern corner of Location 6321; thence easterly, northerly and westerly along boundaries of that location and onwards to the western side of Pfeiffer Road; thence generally northerly along sides of that road to the southeastern corner of Location 6695; thence generally northwesterly and generally northeasterly along boundaries of that location to the western side of Pfeiffer Road; thence northerly along that side to the easternmost northeastern corner of Location 6693; thence northwesterly and northerly along boundaries of that location to the southernmost southeastern corner of Location 6690; thence northerly and generally northeasterly along boundaries of that location to the western side of Pfeiffer Road; thence northerly along that side to the northeastern corner of Location 6688, a point on a present northern boundary of the Shire of Albany and thence generally northeasterly, generally southeasterly and generally southwesterly along boundaries of that shire to the starting point.

Includes Islands Adjacent.

LG310

LOCAL GOVERNMENT ACT 1960

SHIRE OF BRIDGETOWN-GREENBUSHES (WARD BOUNDARIES AND REPRESENTATION) ORDER No. 1, 1991

Made by His Excellency the Governor under the provisions of sections 10, 11 and 20 of the Local Government Act.

Citation

1. This Order may be cited as the *Shire of Bridgetown Greenbushes (Ward Boundaries and Representation) Order No. 1, 1991*.

Alteration and redescription of existing wards

2. On and from 2 May 1992 the existing Central, North, East and West Wards of the Shire shall be as designated and described in the Schedule to this Order.

Increase in membership of the East Ward

3. On and from 2 May 1992 the number offices of Councillor for the East Ward shall be increased from 2 to 3.

Reduction in membership of the Central Ward

4. Immediately prior to 2 May 1992 the number of offices of Councillor for the Central Ward shall be reduced from 5 to 4.

Elections to be held

5. An election to fill the additional office of Councillor for the East Ward shall be held on 2 May 1992.

By His Excellency's Command

L. M. AULD, Clerk of the Council

Schedule**North Ward**

All that portion of land bounded by lines starting from the intersection of the prolongation westerly of the northern boundary of Nelson Location 2678 with the centreline of Greenfields Road, a point on a present northern boundary of the Shire of Bridgetown-Greenbushes and extending generally southwesterly along that centreline and onwards to the centreline of Bridgetown - Greenbushes Road; thence generally southwesterly along that centreline to the prolongation easterly of the centreline of Hester Road; thence generally westerly along that centreline to the easternmost eastern boundary of Hester Townsite; thence northerly, westerly, again northerly and again westerly along boundaries of that townsite and onwards to an eastern boundary of Location 7975; thence southerly and westerly along boundaries of that location and westerly and northerly along boundaries of Location 7974 to the southeastern corner of Location 8446; thence northerly and westerly along boundaries of that location to the northeastern corner of Location 11240; thence westerly along the northern boundary of that location and onwards to an eastern boundary of Location 1263; thence southerly and westerly along boundaries of that location and the northern boundary of Location 5244 to a northeastern corner of State Forest Number 30; thence westerly, generally southwesterly, northwesterly, northeasterly and again westerly along boundaries of that state forest to the eastern boundary of Location 1825; thence northerly and westerly along boundaries of that location and the northern boundaries of Locations 1737 and 7390 to the northwestern corner of the last mentioned location, a point on a present western boundary of the Shire of Bridgetown-Greenbushes and thence generally northerly, generally easterly and generally southerly along boundaries of that shire to the starting point.

Department of Land Administration Public Plans.

Bridgetown SW, SE, NW, NE 1:25 000

Bridgetown Regional 6.2 1: 10 000

Central Ward

All that portion of land bounded by lines starting from the north corner of Bridgetown Suburban Lot 505 and extending southwesterly along the northwestern boundary of that lot to the prolongation southeasterly of the easternmost southwestern boundary of Bridgetown Lot 882; thence northwesterly to and northwesterly, southwesterly and again northwesterly along boundaries of that lot to the prolongation northeasterly of the southeastern boundary of lot 502; thence southwesterly to and southwesterly and westerly along boundaries of that lot and westerly along the southern boundaries of Lots 812, 501 and 500 to the northeastern corner of Lot 194; thence southerly along the eastern boundary of that lot and onwards to the southern side of Nelson Street; thence westerly along that side to the southeastern side of Scott Street; thence southwesterly and southerly along sides of that Street to the northern side of Henry Street; thence easterly along that side to the eastern side of Allnutt Street; thence southerly along that side to the northwestern corner of Lot 277; thence easterly along the northern boundary of that lot and easterly and southerly along boundaries of Lot 278 to the northwestern corner of Lot 279; thence easterly and southerly along boundaries of that lot and onwards to the centreline of Eedle Terrace; thence easterly along that centreline and onwards to the centreline of South Western Highway; thence generally southwesterly along that centreline to the prolongation northwesterly of the northernmost northeastern boundary of Lot 853; thence southeasterly to and generally southeasterly and southwesterly along boundaries of that lot to the prolongation northwesterly of the centreline of Blackwood Terrace; thence southeasterly to and along that centreline to the prolongation westerly of the centreline of Walter Street; thence easterly to and along that centreline to the centreline of

Spencer Street; thence northerly along that centreline to the prolongation westerly of the southern boundary of Lot 184; thence easterly to and easterly and northerly along boundaries of that lot and onwards to the centreline of Carey Street; thence easterly along that centreline to the prolongation southerly of the eastern boundary of Lot 367; thence northerly to and along that boundary and the eastern boundaries of Lots 368 and 369 and onwards to the centreline of Phillips Street; thence easterly and generally northeasterly along that centreline to the centreline of Gifford Road; thence northerly along that centreline to the prolongation westerly of the northern boundary of Lot 386; thence easterly to and along that boundary and southeasterly along the northeastern boundaries of Lots 388, 391, 392, 414 and 413 to the southeastern corner of Lot 395; thence northerly and westerly along boundaries of that lot to the prolongation southerly of the centreline of Giblett Road; thence northerly to and along that centreline to the centreline of Forrest Street; thence westerly along that centreline to the prolongation southerly of the eastern boundary of Lot 13 of Lot 131, as shown on Office of Titles Diagram 25742; thence northerly to and along that boundary and the eastern boundaries of Lot 11, Lot 10 of Lots 131 and 129, Lots 9 and 8 of Lot 129, Lot 7 of Lots 129 and 127 and Lots 6, 5 and 4 of Lot 127 to the southeastern corner of Lot 3 of Lot 125, as shown on Office of Titles Diagram 16468; thence northerly along the eastern boundary of that lot and Lots 2 and 1 and onwards to the centreline of Dean Street; thence westerly along that centreline to the prolongation northerly of the eastern boundary of Lot 69; thence southerly to and southerly and westerly along boundaries of that lot and westerly along the southern boundaries of Lots 68, 67 and 66 and onwards to the centreline of Roe Street; thence northerly along that centreline to the prolongation easterly of the southern boundary of Lot 54; thence westerly to and along that boundary and the southern boundaries of Lots 7 and 8 of Lot 53, as shown on Office of Titles Diagram 3932, Lot 9 of Lots 53 and 52, Lots 10 and 11 of Lot 52 and Lot 786 to the southwestern corner of the lastmentioned lot; thence southwesterly to the easternmost northeastern corner of the southwestern severance of Lot 51; thence southwesterly and northwesterly along boundaries of that severance and generally northwesterly along northeastern boundaries of Lots 50, 541, 616 and 615 to the southeastern corner of Lot 614; thence southwesterly and northwesterly along boundaries of that lot to the prolongation east of the northern corner of Bridgetown Suburban Lot 505 and thence west along that prolongation to the starting point.

Department of Land Administration Public Plans:

Bridgetown Townsite 30.03, 30.02, 30.01, 31.01, 31.02, 32.02, 32.03 and 31.03 1: 2000's.

West Ward

All that portion of land bounded by lines starting from the northwestern corner of Nelson Location 7390, a point on a present western boundary of the Shire of Bridgetown-Greenbushes and extending easterly along the northern boundaries of that location and Location 1737 to the northwestern corner of Location 1825; thence easterly and southerly along boundaries of that location to a northwestern corner of State Forest Number 30; thence easterly, southwesterly, southeasterly, generally northeasterly and again easterly along boundaries of that state forest to the northwestern corner of Location 5244; thence easterly along the northern boundaries of that location and Location 12815 and onwards to the centreline of the South Western Highway; thence generally southeasterly along that centreline and onwards to and generally southeasterly along the centreline of Hampton Street to a point east of the north corner of Bridgetown suburban Lot 505, thence west to that corner and southwesterly along the northwestern boundary of that lot to the prolongation southeasterly of the easternmost southwestern boundary of Bridgetown Lot 882; thence northwesterly to and northwesterly, southwesterly and again northwesterly along boundaries of that lot to the prolongation northeasterly of the southeastern boundary of lot 502; thence southwesterly to and southwesterly and westerly along boundaries of that lot and westerly along the southern boundaries of Lots 812, 501 and 500 to the northeastern corner of Lot 194; thence southerly along the eastern boundary of that lot and onwards to the southern side of Nelson Street; thence westerly along that side to the southeastern side of Scott Street; thence southwesterly and southerly along sides of that street to the northern side of Henry Street; thence easterly along that side to the eastern side of Allnutt Street; thence southerly along that side to the northwestern corner of Lot 277; thence easterly along the northern boundary of that lot and easterly and southerly along boundaries of Lot 278 to the northwestern corner of Lot 279; thence easterly and southerly along boundaries of that lot and onwards to the centreline of Eedle Terrace; thence easterly along that centreline and onwards to the centreline of South Western Highway; thence generally southwesterly and generally southeasterly along that centreline to the prolongation

northwesterly of the centreline of Glentulloch Road; thence generally southeasterly to and along that centreline to the prolongation westerly of the northern boundary of the northeastern severance of Nelson Location 825; thence easterly and southerly along boundaries of that severance and onwards to and southerly, and westerly along boundaries of the southwestern severance of that location and again onwards to the centreline of South Western Highway aforesaid; thence generally southeasterly along that centreline to the prolongation easterly of the northern boundary of Location 1648, a point on a present southern boundary of the Shire of Bridgetown-Greenbushes and thence generally westerly and generally northerly along boundaries of that shire to the starting point.

Department of Land Administration Public Plans:

Bridgetown SW, Wilgarup NW, SE, NE, Carlotta Book NE and Balingup SE 1:25 000's

Bridgetown Regional 6.1, 6.2 and 7.8 1:10 000's

Bridgetown Townsite 30.01, 30.02, 30.03 and 31.01 12000's

East Ward

All that portion of land bounded by lines starting from the intersection of the prolongation easterly of the northern boundary of Nelson Location 1648 with the centreline of South Western Highway, a point on a present southern boundary of the Shire of Bridgetown-Greenbushes and extending generally northwesterly along that centreline to the prolongation westerly of the southern boundary of the southwestern severance of Location 825; thence easterly to and easterly and northerly along boundaries of that severance and onwards to the southern corner of the northeastern severance of that location; thence northerly and westerly along boundaries of that severance and onwards to the centreline of Glentulloch Road; thence generally northwesterly along that centreline to the centreline of South Western Highway; thence generally northwesterly along that centreline to the prolongation northwesterly of the northernmost northeastern boundary of Bridgetown Lot 853; thence southeasterly to and generally southeasterly and southwesterly along boundaries of that lot to the prolongation northwesterly of the centreline of Blackwood Terrace; thence southeasterly to and along that centreline to the prolongation westerly of the centreline of Walter Street; thence easterly to and along that centreline to the centreline of Spencer Street; thence northerly along that centreline to the prolongation westerly of the southern boundary of Lot 184; thence easterly to and easterly and northerly along boundaries of that lot and onwards to the centreline of Carey Street; thence easterly along that centreline to the prolongation southerly of the eastern boundary of Lot 367; thence northerly to and along that boundary and the eastern boundaries of Lots 368 and 369 and onwards to the centreline of Phillips Street; thence easterly and generally northeasterly along that centreline to the centreline of Gifford Road; thence northerly along that centreline to the prolongation westerly of the northern boundary of Lot 386; thence easterly to and along that boundary and southeasterly along the northeastern boundaries of Lots 388, 391, 392, 414 and 413 to the southeastern corner of Lot 395; thence northerly and westerly along boundaries of that lot to the prolongation southerly of the centreline of Giblett Road; thence northerly to and along that centreline to the centreline of Forrest Street; thence westerly along that centreline to the prolongation southerly of the eastern boundary of Lot 13 of Lot 131, as shown on Office of Titles Diagram 25742; thence northerly to and along that boundary and the eastern boundaries of Lot 11, Lot 10 of Lots 131 and 129, Lots 9 and 8 of Lot 129, Lot 7 of lots 129 and 127 and Lots 6, 5 and 4 of Lot 127 to the southeastern corner of Lot 3 of Lot 125, as shown on Office of Titles Diagram 16468; thence northerly along the eastern boundary of that lot and Lots 2 and 1 and onwards to the centreline of Dean Street; thence westerly along that centreline to the prolongation northerly of the eastern boundary of Lot 69; thence southerly to and southerly and westerly along boundaries of that lot and westerly along the southern boundaries of Lots 68, 67 and 66 and onwards to the centreline of Roe Street; thence northerly along that centreline to the prolongation easterly of the southern boundary of Lot 54; thence westerly to and along that boundary and the southern boundaries of Lots 7 and 8 of Lot 53, as shown on Office Titles Diagram 3932, Lot 9 of Lots 53 and 52, Lots 10 and 11 of Lot 52 and Lot 786 to the southwestern corner of the lastmentioned lot; thence southwesterly to the easternmost northeastern corner of the southwestern severance of Lot 51; thence southwesterly and northwesterly along boundaries of that severance and generally northwesterly along northeastern boundaries of Lots 50, 541, 616 and 615 to the southeastern corner of Lot 614; thence southwesterly and northwesterly along boundaries of that lot to the prolongation east of the northern corner of Bridgetown Suburban Lot 505; thence west along that prolongation to the centreline of Hampton Street; thence generally northerly along that centreline and onwards to and generally

northwesterly along the centreline of South Western Highway to the prolongation westerly of the northern boundary of Nelson Location 11240; thence easterly to and along that boundary to the northwestern corner of Location 8446; thence easterly and southerly along boundaries of that location to the northwestern corner of location 7974; thence southerly and easterly along boundaries of that location and easterly and northerly along boundaries of Location 7975 to the prolongation westerly of the northernmost northern boundary of Hester Townsite; thence easterly to and easterly, southerly, again easterly and again southerly along boundaries of that townsite and onwards to the centreline of Hester Road; thence generally easterly along that centreline and onwards to the centreline of Bridgetown-Boyup Brook Road; thence generally northeasterly along that centreline to the prolongation southwesterly of the centreline of Greenfields Road; thence northeasterly to and generally northeasterly along that centreline to the prolongation westerly of the northern boundary of Location 2678, a point on a present northern boundary of the Shire of Bridgetown-Greenbush and thence generally southeasterly and generally westerly along boundaries of that shire to the starting point.

Department of Land Administration Public Plans:

Yerraminnup NW, WilgaruP NE SE and Bridgetown SE 1:25 000's

Bridgetown 6.1, 6.2 and 7.8 1:10 000's

Bridgetown Townsite 30.01, 30.02, 30.03, 31.01, 31.02, 31.03, 32.02 and 32.03 12000's.

LG311

LOCAL GOVERNMENT ACT 1960

SHIRE OF CHAPMAN VALLEY (WARD BOUNDARIES AND REPRESENTATION) ORDER No. 1, 1991

Made by His Excellency the Governor under the provisions of sections 10, 12 and 20 of the Local Government Act.

Citation

1. This order may be cited as the *Shire of Chapman Valley (Ward Boundaries and Representation) Order No. 1, 1991*.

Abolition of existing wards

2. Immediately prior to 2 May 1991 the existing South-East, South-West, Yuna and North Wards of the Shire shall be abolished.

Sitting members to go out of office

3. All Councillors of the Shire shall go out of office immediately before 2 May 1992.

Creation of new wards

4. On and from 2 May 1992 there shall be created in the Shire three new wards of Yuna, South-West and Central as designated and described in the Schedule to this Order.

Ward membership

5. On and from 2 May 1992 the number of offices of Councillor for the Yuna and South-West Wards shall be three each and the number of offices of Councillor for the Central Ward shall be four.

Elections to be held

6. Elections to fill all offices of Councillor shall be held on 2 May 1992

By His Excellency's Command

L. M. AULD, Clerk of the Council

Schedule

Central Ward

All that portion of land bounded by lines starting from the intersection of the prolongation southerly of the western boundary of Victoria Location 5343 with the centreline of East Bowes Road, a point on a present northwestern boundary of the Shire of Chapman Valley and extending generally easterly along that centreline and the centreline of Chapman Valley Road to the prolongation northerly of the eastern boundary of Naraling Townsite; thence southerly to and southerly and westerly along boundaries of that townsite to the centreline of Chapman Valley Road; thence generally southerly, generally southwesterly and

again generally southerly along that centreline to the prolongation westerly of the centreline of Nabawa Road East; thence easterly to and generally northeasterly along that centreline to the prolongation northerly of the western boundary of location 5644; thence southerly to and along that boundary and the western boundary of location 6907 and onwards to the northern boundary of the northern severance of Mount Erin Estate Lot 90; thence easterly and southerly along boundaries of that severance and onwards to and generally southerly and westerly along boundaries of the southeastern severance of the lastmentioned lot and again onwards to the centreline of Station Road; thence generally southwesterly along that centreline and onwards to the centreline of Durawah Northern Gully Road; thence generally southeasterly along that centreline and onwards to the prolongation easterly of the northern boundary of Victoria location 2284, a point on a present southern boundary of the Shire of Chapman Valley; thence generally westerly, generally southerly, again generally westerly, generally northerly and generally southwesterly along boundaries of that shire to the southern corner of the southeastern severance of Narra Tarra Estate Lot 17; thence northwesterly along the southwestern boundary of that severance and onwards to the centreline of Chapman Valley Road; thence generally northeasterly along that centreline to the prolongation southeasterly of the centreline of Murphy Yetna Road; thence northwesterly to and generally northwesterly along that centreline and onwards to the centreline of Nanson Howatharra Road; thence generally westerly along that centreline to the prolongation northerly of the centreline of Oakajee Road; thence southerly to and generally southwesterly along that centreline and onwards to the centreline of Olsen Road; thence generally northwesterly and generally southwesterly along that centreline and onwards to the centreline of North West Coastal Highway; thence generally southerly along that centreline to the prolongation easterly of the southern boundary of Oakabella Estate Lot 12; thence westerly to and westerly, northerly and again westerly along boundaries of that lot to the southeastern corner of Victoria location 5663; thence northerly, westerly and southerly along boundaries of that location to the northernmost northeastern corner of location 2249; thence westerly along the northern boundary of that location and onwards to the Low Water Mark of the Indian Ocean, a point on a present western boundary of the Shire of Chapman Valley and thence generally northwesterly and generally northeasterly along boundaries of that shire to the starting point.

Department of Land Administration Public Plans:

Northampton SE, Nolba SW, Nolba SE, Nanson NE, Nanson SE, Howatharra SE, Howatharra NE and Howatharra NW 1:25 000's.

Nabawa Regional 1:10 000.

Yuna Ward

All that portion of land bounded by lines starting from the intersection of the prolongation southerly of the western boundary of Victoria Location 5343 with the centreline of East Bowes Road, a point on a present northwestern boundary of the Shire of Chapman Valley and extending generally easterly along that centreline and the centreline of Chapman Valley Road to the prolongation northerly of the eastern boundary of Naraling Townsite; thence southerly to and southerly and westerly along boundaries of that townsite to the centreline of Chapman Valley Road; thence generally southerly, generally southwesterly and again generally southerly along that centreline to the prolongation westerly of the centreline of Nabawa Road East; thence easterly to and generally northeasterly along that centreline to the prolongation northerly of the western boundary of Location 5644; thence southerly to and along that boundary and the western boundary of Location 6907 and onwards to the northern boundary of the northern severance of Mount Erin Estate Lot 90; thence easterly and southerly along boundaries of that severance and onwards to and generally southerly and westerly along boundaries of the southeastern severance of the lastmentioned lot and again onwards to the centreline of Station Road; thence generally southwesterly along that centreline and onwards to the centreline of Durawah Northern Gully Road; thence generally southeasterly along that centreline and onwards to the prolongation easterly of the northern boundary of Victoria Location 2284, a point on a present southern boundary of the Shire of Chapman Valley and thence generally northeasterly, generally northwesterly and generally southwesterly along boundaries of that shire to the starting point.

Department of Land Administration Public Plans:

Northampton SE, Nolba SW, Nolba SE, Nanson NE, Nanson SE, Howatharra SE, Howatharra NE and Howatharra NW 1:25 000's.

Nabawa Regional 1:10 000.

South West Ward

All that portion of land bounded by lines starting from the southern corner of the southeastern severance of Narra Tarra Estate Lot 17, a point on a present southern boundary of the Shire of Chapman Valley and extending northwesterly along the southwestern boundary of that severance and onwards to the centreline of Chapman Valley Road; thence generally northeasterly along that centreline to the prolongation southeasterly of the centreline of Murphy Yetna Road; thence northwesterly to and generally northwesterly along that centreline and onwards to the centreline of Nanson Howatharra Road; thence generally westerly along that centreline to the prolongation northerly of the centreline of Oakajee Road; thence southerly to and generally southwesterly along that centreline and onwards to the centreline of Olsen Road; thence generally northwesterly and generally southwesterly along that centreline and onwards to the centreline of North West Coastal Highway; thence generally southerly along that centreline to the prolongation easterly of the southern boundary of Oakabella Estate Lot 12; thence westerly to and westerly, northerly and again westerly along boundaries of that lot to the southeastern corner of Victoria Location 5663; thence northerly, westerly and southerly along boundaries of that location to the northernmost northeastern corner of Location 2249; thence westerly along the northern boundary of that location and onwards to the Low Water Mark of the Indian Ocean, a point on a present western boundary of the Shire of Chapman Valley and thence generally southeasterly along boundaries of that shire to the starting point.

Department of Land Administration Public Plans:
Howatharra SE, Howatharra NE and Howatharra NW 1:25 000's.

LG312**LOCAL GOVERNMENT ACT 1960**

SHIRE OF SHARK BAY (WARD BOUNDARIES AND REPRESENTATION)
ORDER No. 1991

Made by His Excellency the Governor under the provisions of sections 10, 12 and 20 of the Local Government Act.

Citation

1. This Order may be cited as the *Shire of Shark Bay (Ward Boundaries and Representation) Order No. 1 1991*.

Decrease in the Number of Councillors

2. Immediately prior to 2 May, 1992 the number of offices of councillor for the Shire shall be decreased from 9 to 7.

Decrease in the Number of Councillors for a Ward

3. Immediately prior to 2 May, 1992 the number of offices of councillor for the Useless Loop and Pastoral Wards shall be decreased from 2 to 1.

Redescription of the Denham and Pastoral Ward

4. On and from 2 May, 1992 the Denham and pastoral Wards shall be as designated and described in the Schedule to this Order.

By His Excellency's Command,

L. M. AULD, Clerk of the Council.

Schedule**Denham Ward**

All that portion of land bounded by lines starting from the southeastern corner of Edel Location 80 (Reserve 1686), a point on a present eastern boundary of the Shire of Shark Bay and extending westerly and northerly along boundaries of that Location and onwards to the centre line of Denham-Monkey Mia Road (Road Number 15079); thence generally southwesterly along that centre line to the easternmost eastern boundary of Location 68 (Reserve 11667); thence southerly along that boundary and onwards to the centreline of Denham-Hamelin Road; thence westerly to the High Water Mark of Freycinet Reach; a point on a present western boundary of the Shire of Shark Bay and thence generally northerly and generally southeasterly along boundaries of that Shire to the starting point.

Pastoral Ward

All that portion of the Shire of Shark Bay excluding the Denham and Useless Loop Ward of the Shire of Shark Bay.

Department of Land Administration Public Plans: Denham Regional 1:10 000
Shark Bay 1:250 000.

LG313

LOCAL GOVERNMENT ACT 1960

Shire of Serpentine-Jarrahdale

Closure of Private Street

Department of Local Government,
Perth, 19 December 1991.

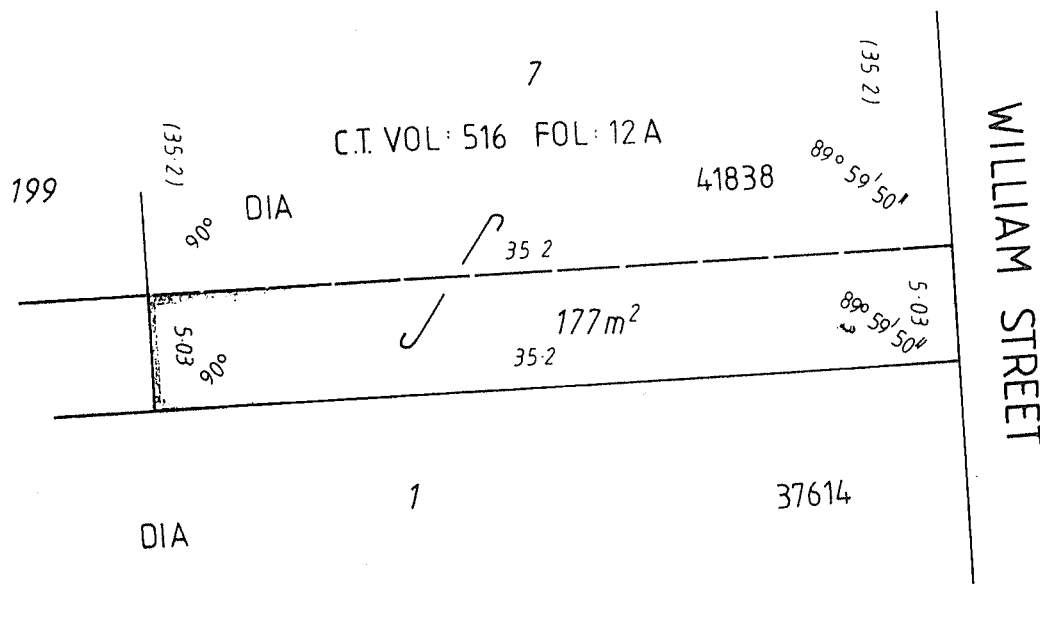
LG: SJ 4-12

It is hereby notified for public information that His Excellency the Governor has approved under the provisions of section 297A of the Local Government Act 1960, the resolution passed by the Shire of Serpentine-Jarrahdale that the private street which is described as being portion of Cockburn Sound Location 462, being portion of the land coloured brown on plan 3644(1) and being portion of the land contained in Certificate of Title Vol 589 Folio 177 be closed, and the land contained therein be amalgamated with adjoining Lot 7 William Street, Byford, as shown in the Schedule hereunder.

STEPHEN COLE, Director Local Government Services.

Schedule

Diagram No. 82096

**LG314**

LOCAL GOVERNMENT ACT 1960

Shire of Serpentine-Jarrahdale

Closure of Private Street

Department of Local Government,
Perth, 19 December 1991.

LG: SJ 4-12

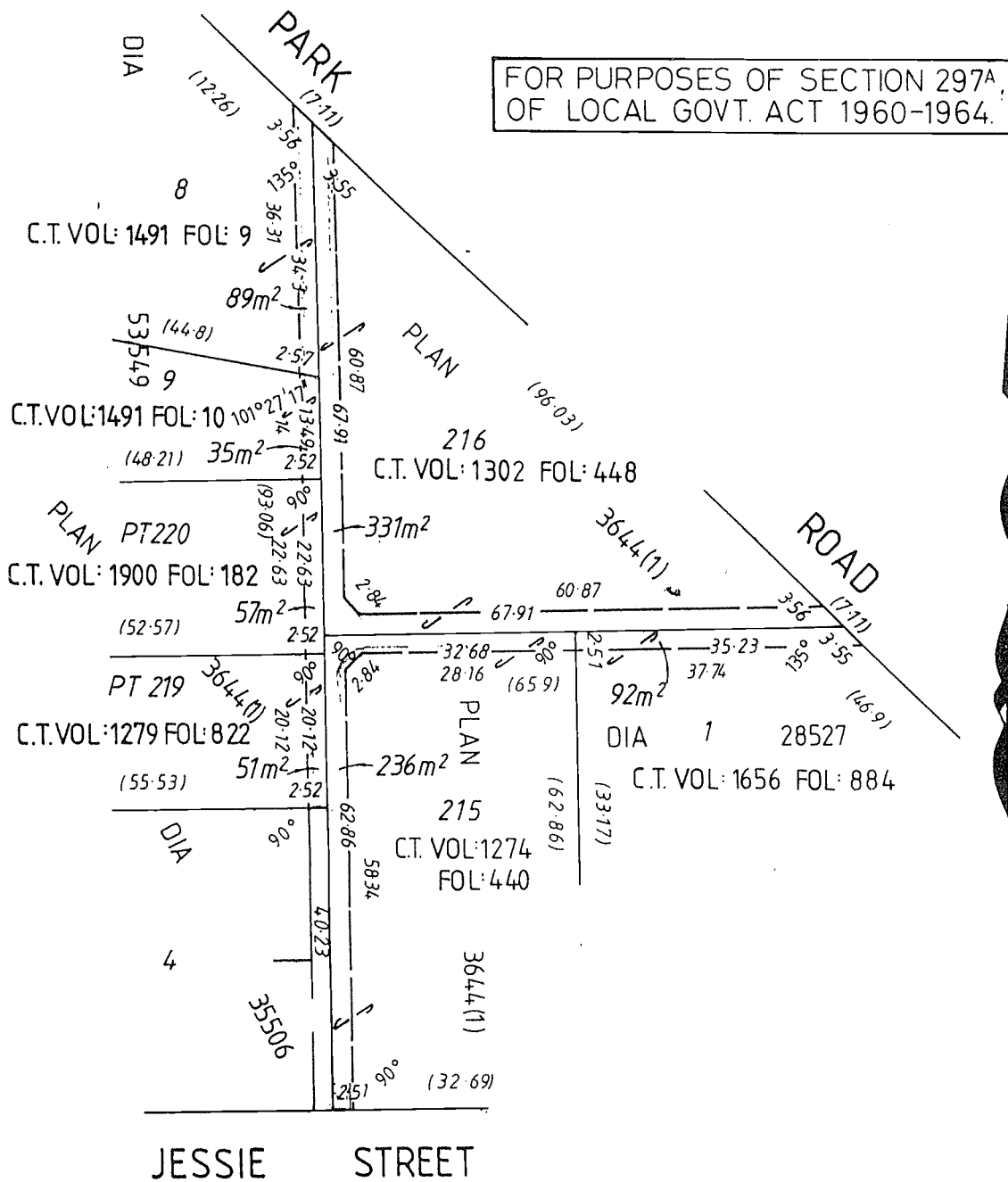
It is hereby notified for public information that His Excellency the Governor has approved under the provisions of section 297A of the Local Government Act 1960, the resolution passed by the Shire of Serpentine-Jarrahdale that the private street which is described as being portion of Cockburn

Sound Location 462, being portion of the land coloured brown on plan 3644(1) and being portion of the land contained in Certificate of Title Vol 589 Folio 177 be closed, and the land contained therein be amalgamated with adjoining Lots 8, 9 Pt 219 and Pt 220 South Western Highway, Lots 1 and 216 Park Road and Lot 215 Jessie Street, Byford, as shown in the Schedule hereunder.

STEPHEN COLE, Director Local Government Services.

Schedule
Diagram No. 82097

LIMITED IN DEPTH TO 609.6 METRES



LG315

LOCAL GOVERNMENT ACT 1960

Shire of Serpentine-Jarrahdale

Closure of Private Street

Department of Local Government,
Perth, 19 December 1991.

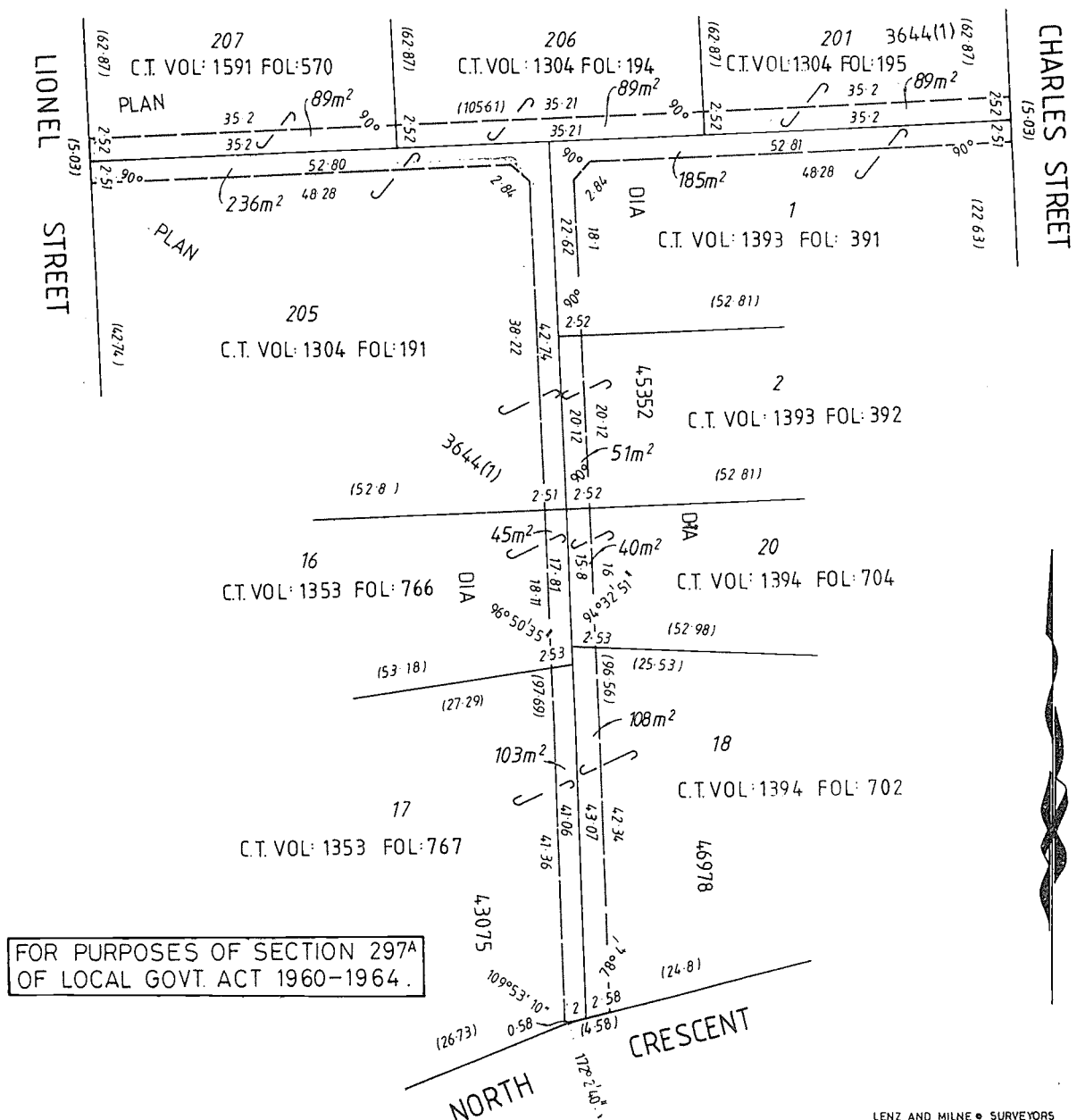
LG: SJ 4-12

It is hereby notified for public information that His Excellency the Governor has approved under the provisions of section 297A of the Local Government Act 1960, the resolution passed by the Shire of Serpentine-Jarrahdale that the private street which is described as being portion of Cockburn Sound Location 462, being portion of the land coloured brown on plan 3644(1) and being portion of the land contained in Certificate of Title Vol 589 Folio 177 be closed, and the land contained therein be amalgamated with adjoining Lots 201, 206 and 207 Walters Road, Lots 205 and 16 Lionel Street, Lots 17 and 18 North Crescent and Lots 1, 2 and 20 Charles Street, Byford, as shown in the Schedule hereunder.

STEPHEN COLE, Director Local Government Services.

Schedule

Diagram No. 82098



LIMITED IN DEPTH TO 609.6 METRES

LG316

DOG ACT 1976

The Municipality of the Shire of Greenough

By-Laws Relating to Dogs

In pursuance of the powers conferred upon it by the abovementioned Act and of all other powers enabling it, the Council of the abovementioned Municipality hereby records having resolved on the 27th day of March 1991, to make and submit for confirmation by the Governor the following By-laws:

By-laws Relating to Dogs

1. Revocation

The By-laws of the Shire of Greenough Relating to Dogs published in the *Government Gazette* on 20th August, 1976 and amendment published in the *Government Gazette* on 24th October, 1980 are hereby revoked.

2. Citation

These By-laws may be cited as the Shire of Greenough By-laws Relating to Dogs.

Part I—Interpretation

3. In these By-laws, unless the context requires otherwise—

“Act” means the Dog Act 1976 as amended.

“Authorized Person” means a person who is authorized by or under Section 29 of the Dog Act.

“Council” means the Council of the municipality of the Shire of Greenough.

“District” means the district of the municipality of the Shire of Greenough.

“Public Building” means a public building defined in Section 173 of the Health Act 1911 as amended.

“Regulations” means the Dog Regulations 1976 as amended.

All other words and expressions have the same meaning as they have in the Act.

Part II—Impounding of Dogs

4. Council may establish and maintain a Pound or Pounds for the impounding of dogs seized pursuant to the provisions of the Act or these By-laws as it deems necessary.

5. Charges in relation to the seizure and maintenance of a dog in accordance with Section 29(4) of the Act, and the fees payable in relation to a dog having been destroyed at the request of its owner are specified in the First Schedule attached hereto.

6. The Pound or Pounds maintained by Council for the detention of dogs seized shall be attended by an Authorized Person at such times and on such days as determined from time to time by Council.

7. A person liable for the control of a dog, as defined in Section 3(1) of the Act, is not excused from liability under the provisions of the Act, Regulations or these By-laws by virtue of the payment of fees or charges prescribed therein for the seizure, care, detention or destruction of a dog.

8. Any person applying for the release of a dog seized or impounded shall prove to the satisfaction of an authorized person the ownership of the dog and his authority to take delivery of it. An authorised person may accept such proof as he considers satisfactory and no person shall have any right of action against him or Council in respect of delivery of a dog in good faith.

Part III—Exercise Areas

9. The land specified in the Second Schedule to these By-laws are designated as Dog Exercise Areas for the purposes of the Act. The exercising of dogs in dog exercise areas are subject to the provisions of the Act.

Part IV—Restricted Areas

10. Except for a dog:

(a) being used for guiding a blind person;

(b) being trained for the purposes of becoming a guide dog for the blind;
or

(c) being used in accordance with Section 8(3) of the Act whereby the Minister has authorized a person to be accompanied by a specified dog,

a person liable for the control of a dog, as defined in Section 31(1) of the Act, shall prevent that dog from entering or being in any of the following places:

(d) any public building;

- (e) any shop not being a shop where dogs are sold or treated for illness or injury.
- (f) Coastal Beach Areas—excluding that area of public beach bounded by the Southern boundary of the City of Geraldton and the Western boundary of Glendinning Road Reserve and the south western prolongation of the Southern boundary of the public walkway adjacent to Pinner Place Road Reserve to the low water mark of the Indian Ocean.

Part V—Keeping of Dogs

11. The owner or occupier of premises within the district on which a dog is ordinarily kept shall ensure that the means exist on the premises for effectively confining the dog within the premises.
12. The owner or occupier of any premises within the district shall not, unless the premises have been granted exemption under Section 26(3) of the Act, keep, permit or suffer to remain thereon more than two dogs over the age of three months, unless such premises are licensed as an approved kennel establishment.
13. An application for a licence to keep an approved kennel establishment shall be in the form of the Third Schedule and shall be accompanied by two copies of a plan showing the details and specifications of all kennels and yards appurtenant thereto and showing the distances from the said kennels to the boundaries of the land the subject of the application and all buildings on the said land together with such other information as the Council may require.
14. A person seeking the issue of a licence to keep an approved kennel establishment shall, unless the Council decides otherwise, give notice of the proposed use of the land in writing to the owners and occupiers of all adjoining land and premises at least 14 days before application is made to the Council.
15. A licence to keep an approved kennel establishment shall be in the form of the Fourth Schedule.
16. The fees payable for the issue of a licence to keep an approved kennel establishment and for the renewal of such licence are specified in the First Schedule.
17. A licence to keep an approved kennel establishment shall remain valid for a period of twelve (12) months from the date of issue thereof.
18. A person seeking the renewal of a licence to keep an approved kennel establishment shall make application to the Council in the form of the Third Schedule.
19. The occupier of premises licensed as an approved kennel establishment shall ensure that the dogs in that establishment are kept in kennels and yards appropriate to the breed or kind in question and in accordance with the following requirements:
 - (a) each kennel shall have a yard appurtenant thereto which is capable of retaining the dog within its confines;
 - (b) each kennel and each yard and every part thereof shall be at a distance of not less than 18 metres from any boundary road or street of the land the subject of the licence;
 - (c) each kennel and each yard and every part thereof shall be at a distance of not less than 15 metres from any dwelling, church, school room, hall, factory, dairy or any premises wherein food is manufactured, prepared, packed or stored for human consumption.
 - (d) the walls of each kennel shall be constructed of concrete, brick, stone or timber framing sheeted with fibre cement sheeting or galvanized iron internally and externally;
 - (e) the roof of each kennel shall be constructed of impervious material;
 - (f) the lowest internal height of the kennel shall be at least two metres from the floor;
 - (g) all painted external surfaces of the kennel shall be kept in good condition and well painted;
 - (h) all gates shall be provided and fitted with proper catches or means of a secure fastening;
 - (i) each yard for a kennel shall be securely fenced with a fence not less than two metres in height constructed of material approved by the Council;
 - (j) the upper surface of a kennel floor shall be at least 10cms above the surface of the surrounding ground and shall be constructed of granolithic cement finished to a surface having a fall of not less than 1 in 100 to a drain which shall be properly laid, ventilated and trapped in accordance with the health requirements of the Council;

- (k) all floor washings shall pass through the drain and shall be disposed of in accordance with the health requirements of the Council;
 - (l) the floor area of each kennel shall be an area of not less than 2.5 square metres for every dog kept therein over the age of three months;
 - (m) the yard of any kennel or group of kennels shall not be less than twice the area of the kennel or group of kennels;
 - (n) all kennels and yards and all feeding and drinking vessels shall be maintained in a clean disinfected and sanitary condition and shall be cleansed and disinfected when so ordered by an authorized person or health surveyor;
 - (o) every approved kennel establishment shall be provided with reticulated water in the form of a supported stand pipe and hose for the hosing down of the kennels and yards.
20. The holder of a licence to keep an approved kennel establishment shall:
- (a) maintain the establishment in a clean, sanitary and tidy condition;
 - (b) dispose of all refuse, faeces and food waste daily in a manner approved by the Council;
 - (c) take all practical measures for the destruction of fleas, flies and other vermin.

Part VI—General

21. Any person who contravenes or fails to comply with any provision of these By-laws commits an offence and shall upon conviction be liable to a penalty not exceeding \$200.

22. The offences described in the Fifth Schedule are prescribed pursuant to Section 45A(2) of the Act as offences in relation to which a modified penalty applies and the amount appearing directly opposite each such offence is the prescribed modified penalty payable in respect of that offence.

23. (1) Where an authorized person has reason to believe that a person has committed an offence against these By-laws as prescribed in By-law 22, he may serve on that person an infringement notice and the infringement notices issued under these By-laws shall be in the form depicted in Form 7 of the First Schedule of the Regulations.

(2) An infringement notice may be served on an alleged offender personally or by posting it to his address as ascertained from him, at the time of or immediately following the occurrence giving rise to the allegation of the offence, or as recorded by Council pursuant to the Act.

(3) Where a person who receives an infringement notice fails to pay the prescribed penalty within the time specified in the notice, or within such further time as may in any particular case be allowed, he is deemed to have declined to have the allegation dealt with by way of a modified penalty.

(4) An alleged offender on whom an infringement notice has been served may, within the time specified in that notice or such further time as may in any particular case be allowed, send or deliver to the Council the amount of the prescribed penalty, with or without a reply as to the circumstances giving rise to the allegation, and the Council may thereupon:

- (a) appropriate that amount in satisfaction of the penalty and issue an acknowledgement; or
 - (b) withdraw the infringement notice and refund the amount so paid.
- (5) An infringement notice may, whether or not the prescribed penalty has been paid, be withdrawn by the Council by sending a notice in the prescribed form to the alleged offender at the address specified in the notice or his last known place of residence or business.

(6) The prescribed form of Withdrawal of Infringement Notice issued under these By-laws shall be in the form depicted in Form 8 of the First Schedule of the Regulations.

First Schedule

Fees and Charges

	Fee \$
Seizure and Impounding of a Dog	40.00
Sustenance and Maintenance of a dog per day or part thereof	10.00
Destruction of a Dog	50.00
Release of an Impounded Dog on Saturdays, Sundays, Public Holidays and outside the hours of 9.00 am-4.00 pm, Monday-Friday	30.00
Annual Licence Fee, including renewal, for an approved Kennel establishment	40.00

Second Schedule

Dog Exercise Areas

The following sites are designated as dog exercise areas within the District:

1. Alexander Park Reserve—No. 37023
2. Walkaway Recreation Ground—Walkaway lot 23
3. Moonyoonooka Recreation Ground—Reserve No. 9021
4. Woorree Park—Reserve No. 35816
5. Tarcoola Park—Reserve No. 38568
6. Ackland Park—Reserve No. 30748
7. Norm Brand Park—Reserve No. 33326
8. Karloo Park—Reserve No. 35251
9. Webber Park—Reserve No. 22183
10. Bringo Tennis Ground—Reserve No. 20773

Third Schedule

Shire of Greenough

Application for Licence/Renewal of Licence to keep an Approved Kennel Establishment

Pursuant to the Dog Act 1976, and the Shire of Greenough By-laws relating to Dogs,

I/We
(Full Name)

of

hereby apply for a licence/the renewal of a licence (strike out whichever is not applicable) to keep an approved kennel establishment at

Lot Street Locality

Owner (Name and Address)

Occupier (Name and Address)

Purpose for which kennel is to be used

Number of Dogs to be kept

Breed of Dogs

Attached hereto:

(i) Two (2) copies of a plan showing the details and specifications of all kennels and yards appurtenant thereto and showing the distances from the said kennels and yards to the boundaries of the land the subject of the application and all buildings on the said land;

(ii) Evidence that notice of the proposed use of the land has been given in writing to the owners and occupiers of all adjoining land and premises;

(iii) The fee of \$.....

I hereby declare that all the above details are to the best of my knowledge correct and that I have no objection to an Authorized Person inspecting the premises at a reasonable time to ensure compliance with Council's By-laws.

Dated the day of 19

Signature of Applicant

NOTE: Items (i) and (ii) may be struck out if the application is for the renewal of a licence and if no change has been made since the previous application.

Fourth Schedule

Shire of Greenough

Licence to keep an Approved Kennel Establishment

.....
is/are the holder(s) of a licence to keep an approved kennel establishment at

.....
This licence remains valid for a period of twelve months from the date of issue hereof.

Dated this day of 19

.....
Shire Clerk

Fifth Schedule

Offences

Item	By-law	Nature of Offence	Modified Penalty
1	10	Failure to prevent a dog entering or being in any of the following places:	
		(a) a public building;	\$40.00
		(b) a shop	\$40.00
2	11	Premises not capable of effectively confining dog	\$40.00

Dated this twenty third day of October 1991.

The Common Seal of the Shire of Greenough was hereunto affixed by authority of a resolution of the Council in the presence of:

G. S. GARRATT, President.

W. T. PERRY, Shire Clerk.

Recommended:

DAVID SMITH, Minister for Local Government.

Approved by His Excellency the Governor in Executive Council this 10th day of December 1991.

L. M. AULD, Clerk of the Council.

LG401

SHIRE OF SERPENTINE-JARRAHDALÉ

Private Swimming Pool Fencing Legislation

It is hereby notified for public information that Mr Nigel Patrick Norman Hume has been appointed Swimming Pool Inspector for the Shire of Serpentine-Jarrahdale effective from 18th December 1991, pursuant to section 245 (A) of the Local Government Act 1960.

By Order of Council

NED FIMMANO, Shire Clerk.

LG402

LOCAL GOVERNMENT ACT 1960

City of Geraldton

It is hereby notified for public information that Council has resolved to set the following fees and charges in accordance with section 191A of the Local Government Act.

1991/92 AQUATIC CENTRE SEASON

Fees

Adult	\$1.40
Adult Concession (Books of 10)	\$11.20
Child	\$1.00
Child Concession (Books of 10)	\$8.00
Pensioner/Unemployed	0.80
Schools—Concession Book of 10 tickets	\$8.00
Vac Swim—Concession Book of 10 tickets	\$8.00

1991/92 SPORTSGROUND FEES

Great Northern Football League	\$7 717 per annum
Geraldton Hockey Association	\$1 543 per annum
Geraldton Women's Softball Association	\$2 205 per annum
Geraldton Districts Soccer Federation	\$992 per annum
Geraldton Regional Cricket Board	\$1 764 per annum
Geraldton Croquet Club	\$441 per annum
Geraldton Mens Softball Association	\$740 per annum

QUEEN ELIZABETH II CENTRE

Sessional Hire 1991/92

Main Hall	\$72.00
Kitchen	\$14.00
Group Activities Room	\$14.00

Permanent Rental

Geraldton Day Centre	\$142.00
Home Help	\$85.00
Bond Moneys	\$140.00

RANGEWAY HALL

Sessional Hire (am or pm or evening session)

Private Users	\$85.00
Community Users Per Hours Rate—	
Day	\$8.50
Evening	\$10.50

Play Group Charges

Wonthella per session	\$8.50
Rangeway per session	\$8.50

LG403

CITY OF MELVILLE

Recommendation

It is hereby noted for public information that Andrew Davey has been authorised from 4 June 1991 to implement the powers of the stated Acts for the immediate vicinity of the Wireless Hill Reserve—

Local Government Act 1979

Dog Act 1976

Litter Act 1979

Control of Vehicles (Off Road Areas) Act 1978.

GARRY G. HUNT, City Manager/Town Clerk.

LG404

Shire of Dowerin

Acting Shire Clerk

It is advised for the public information that Mr Rex Adams will be Acting Shire Clerk during the absence of the Shire Clerk on annual leave from Monday, 23 December 1991 to Tuesday, 21 January 1992 (inclusive).

ALEX READ, Shire Clerk.

LG901

LOCAL GOVERNMENT ACT 1960

Shire of Albany

Notice of Intention to Borrow

Proposed Loan No. 131—\$74 000.00

Pursuant to section 610 of the Local Government Act 1960, the Council of the Shire of Albany hereby gives notice that it proposes to borrow money by the sale of a single debenture on the following terms and for the following purpose.

\$74 000.00 for a term of five (5) years repayable at the office of the Council, Albany, by ten (10) equal half yearly instalments of principal and interest.

Purpose—Purchase of Plant (Backhoe).

A specification as required by section 609 of the Act is available for inspection at the office of the Council during working hours for a period of 35 days after publication of this notice.

Dated this 19th day of December 1991.

D. A. STONEY, President.

D. J. CUNNINGHAM, Shire Clerk.

PLANNING AND URBAN DEVELOPMENT**PD401****TOWN PLANNING AND DEVELOPMENT ACT 1928
SCHEME AMENDMENT AVAILABLE FOR INSPECTION***City of Wanneroo*

Town Planning Scheme No. 17—Amendment No. 1

Ref: 853/2/30/20, Pt. 1.

Notice is hereby given that the City of Wanneroo has prepared the abovementioned scheme amendment for the purpose of deleting Portion of Reserve 34314 and Pt 1 Harman Road, Sorrento (known as Harman Park) from the Scheme Area.

Plans and documents setting out and explaining the scheme amendment have been deposited at Council Offices, Boas Avenue, Joondalup and at the Department of Planning and Urban Development, Albert Facey House, 469-489 Wellington Street, Perth, and will be available for inspection during office hours up to and including February 4, 1992.

Submissions on the scheme amendment should be made in writing on Form No. 4 and lodged with the undersigned on or before February 4, 1992.

This amendment is available for inspection in order to provide an opportunity for public comment and it should not be construed that final approval will be granted.

R. F. COFFEY, Town Clerk.

PD402**TOWN PLANNING AND DEVELOPMENT ACT 1928
SCHEME AMENDMENT AVAILABLE FOR INSPECTION***City of Fremantle*

Town Planning Scheme No. 3—Amendment No. 13

Ref: 853/2/5/6, Pt. 13.

Notice is hereby given that the City of Fremantle has prepared the abovementioned scheme amendment for the purpose of—

1. Zoning Lot 3 of Cockburn Sound Location 551, South Street, O'Connor as "Development" zone.
2. Amending "Appendix A—Development Plans" of the Scheme Text by the addition of "Appendix A11—Development Plan No. 11—South Street, Ladner Street and Bellamy Street, O'Connor."

Plans and documents setting out and explaining the scheme amendment have been deposited at Council Offices, corner Newman/William Streets, Fremantle and at the Department of Planning and Urban Development, Albert Facey House, 469-489 Wellington Street, Perth, and will be available for inspection during office hours up to and including February 4, 1992.

Submissions on the scheme amendment should be made in writing on Form No. 4 and lodged with the undersigned on or before February 4, 1992.

This amendment is available for inspection in order to provide an opportunity for public comment and it should not be construed that final approval will be granted.

M. J. CAROSELLA, Town Clerk.

PD403**TOWN PLANNING AND DEVELOPMENT ACT 1928
SCHEME AMENDMENT AVAILABLE FOR INSPECTION***City of Melville*

Town Planning Scheme No. 3—Amendment No. 95

Ref: 853/2/17/10, Pt. 95.

Notice is hereby given that the City of Melville has prepared the abovementioned scheme amendment for the purpose of amending Scheme Map No. 8 to rezone portion Jandakot AA Lot 574 Beasley Road, Leeming from Local Open Space Reserve to Residential A (R20).

Plans and documents setting out and explaining the scheme amendment have been deposited at Council Offices, Alomondbury Road, Ardross, and at the Department of Planning and Urban Development, Albert Facey House, 469-489 Wellington Street, Perth, and will be available for inspection during office hours up to and including February 4, 1992.

Submissions on the scheme amendment should be made in writing on Form No. 4 and lodged with the undersigned on or before February 4, 1992.

This amendment is available for inspection in order to provide an opportunity for public comment and it should not be construed that final approval will be granted.

G. G. HUNT, Town Clerk.

PD404

TOWN PLANNING AND DEVELOPMENT ACT 1928
SCHEME AMENDMENT AVAILABLE FOR INSPECTION

Shire of Swan

Town Planning Scheme No. 9—Amendment No. 157

Ref: 853/2/21/10, Pt. 157.

Notice is hereby given that the Shire of Swan has prepared the abovementioned scheme amendment for the purpose of rezoning Pt. Lot 381 West Swan Road, West Swan from "Rural" to "Special Rural".

Plans and documents setting out and explaining the scheme amendment have been deposited at Council Offices, Corner Great Northern Highway and Bishop Road, Middle Swan, and at the Department of Planning and Urban Development, Albert Facey House, 469-489 Wellington Street, Perth, and will be available for inspection during office hours up to and including February 4, 1992.

Submissions on the scheme amendment should be made in writing on Form No. 4 and lodged with the undersigned on or before February 4, 1992.

This amendment is available for inspection in order to provide an opportunity for public comment and it should not be construed that final approval will be granted.

E. W. LUMSDEN, Shire Clerk.

PD405

TOWN PLANNING AND DEVELOPMENT ACT 1928
SCHEME AMENDMENT AVAILABLE FOR INSPECTION

City of Stirling

District Planning Scheme No. 2—Amendment No. 167

Ref: 853/2/20/34, Pt. 167.

Notice is hereby given that the City of Stirling has prepared the abovementioned scheme amendment for the purpose of rezoning Lots 3 to 5 Walter Road, Dianella from "Service Station" to "Special use Zone—Restaurant" and rezoning Lots 6 and 7 Walter Road and Lot 8 Lennard Street, Dianella from "Low Density Residential R20/30" to "Civic".

Plans and documents setting out and explaining the scheme amendment have been deposited at Council Offices, Civic Place, Stirling, and at the Department of Planning and Urban Development, Albert Facey House, 469-489 Wellington Street, Perth, and will be available for inspection during office hours up to and including February 4, 1992.

Submissions on the scheme amendment should be made in writing on Form No. 4 and lodged with the undersigned on or before February 4, 1992.

This amendment is available for inspection in order to provide an opportunity for public comment and it should not be construed that final approval will be granted.

G. S. BRAY, Town Clerk.

PD406

TOWN PLANNING AND DEVELOPMENT ACT 1928
SCHEME AMENDMENTS AVAILABLE FOR INSPECTION

City of Wanneroo

Town Planning Scheme No. 1—Amendment Nos. 521, 552 and 572

Ref: 853/2/30/1, Pts. 521, 552 and 572.

Notice is hereby given that the City of Wanneroo has prepared the abovementioned scheme amendments for the purpose of—

Amendment No. 521: rezoning Portion Lot 31 Connolly Drive, Merriwa from "Residential Development" to "Commercial, Special Zone (Restricted Use) Medical Centre and Civic".

Amendment No. 552: rezoning Lot 11 Connolly Drive, Merriwa from "Rural" to "Residential Development R20 and R40 and Service Industrial".

Amendment No. 572: rezoning Lot 1 Yanchep Beach Road, Yanchep from "Service Station" to "Service Station, Service Zone (Additional Use) Video Hire".

Plans and documents setting out and explaining the scheme amendment have been deposited at Council Offices, Boas Avenue, Joondalup and at the Department of Planning and Urban Development, Albert Facey House, 469-489 Wellington Street, Perth, and will be available for inspection during office hours up to and including February 4, 1992.

Submissions on the scheme amendment should be made in writing on Form No. 4 and lodged with the undersigned on or before February 4, 1992.

This amendment is available for inspection in order to provide an opportunity for public comment and it should not be construed that final approval will be granted.

R. F. COFFEY, Town Clerk.

POLICE

PE301

ROAD TRAFFIC ACT 1974**ROAD TRAFFIC (APPROVED PROTECTIVE HELMETS) NOTICE 1991**

Given by the Traffic Board for the purposes of regulation 1307 (1) of the *Road Traffic Code 1975*.



Citation

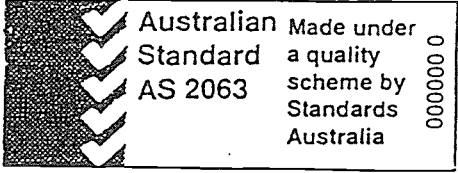

1. This notice may be cited as the *Road Traffic (Approved Protective Helmets) Notice 1991*.

Approved protective helmets

2. A protective helmet which satisfies the requirements of one or more of the standards set out in the Schedule to this notice, during the period of time specified, is approved by the Traffic Board as a "protective helmet" for the purposes of regulation 1307 (1) of the *Road Traffic Code 1975*.

SCHEDULE

Period of time	Standard
1. Until 1 January 1993.	<p>A protective helmet must —</p> <p>(a) comply with the Federal Bureau of Consumer Affairs Consumer Product Safety Standard for Pedal Bicycle Helmets 1989 (i.e. meet AS 2063.1 Impact Energy Attenuation) and must not carry a warning indicating that it is a toy, racing or competition helmet;</p> <p>or</p> <p>(b) comply with —</p> <p>(i) Australian Standards Association Standard AS 2063.1;</p> <p>(ii) Australian Standards Association Standard AS 2063.2;</p> <p>(iii) the Snell Memorial Foundation Standard,</p> <p>and carry a sticker of the following type indicating that compliance —</p> <p>(iv) </p> <p>or</p> <p>(v) </p>

<p>2. On or after 1 January 1993.</p>	<p>A protective helmet must comply with —</p> <p>(a) Australian Standards Association Standard AS 2063.1;</p> <p>(b) Australian Standards Association Standard AS 2063.2;</p> <p>or</p> <p>(c) the Snell Memorial Foundation Standard,</p> <p>and carry a sticker of the following type indicating that compliance —</p> <p>(d)  ;</p> <p>or</p> <p>(e) </p>
---	---

By resolution of the Traffic Board.

Dated 10 December 1991.

PE302

ROAD TRAFFIC ACT 1974

ROAD TRAFFIC CODE AMENDMENT REGULATIONS 1991

Made by His Excellency the Governor in Executive Council.

Citation

1. These regulations may be cited as the *Road Traffic Code Amendment Regulations 1991*.

Commencement

2. These regulations shall come into operation on 1 January 1992.

Regulation 1307 inserted

3. After regulation 1306 of the *Road Traffic Code 1975** the following regulation is inserted —

Bicycle helmets to be worn

- “ 1307. (1) In this regulation —

“appointed day” means 1 July 1992;

"protective helmet" means a helmet that is, or is of a standard or type that is, approved by the Board, for the purposes of this regulation, by notice in the *Government Gazette*.

(2) Except as provided in this regulation, a person shall not, on or after the appointed day, ride a bicycle on a road or a dual use path unless —

- (a) that person is wearing a protective helmet securely fastened on his or her head; and
- (b) where any other person is being carried on that bicycle, that other person is wearing a protective helmet securely fastened on his or her head.

(3) Subregulation (2) does not apply to a person who —

- (a) is a member of a religious or cultural group and who is wearing a headdress customarily worn by members of that group if the wearing of that headdress makes it impractical for a person to wear a protective helmet; or
- (b) has been exempted in writing by the Board from wearing a protective helmet for medical reasons, and is complying with any terms and conditions of that exemption.

(4) The Board may at any time, by notice in writing to the person, amend or revoke an exemption granted under subregulation (3) (b).

(5) Subregulation (2) does not apply to an employee of the Australian Postal Corporation who, in the course of his or her employment, is riding a bicycle while engaged in the delivery of postal articles; but this exception ceases on 31/12/93.

(6) Subregulation (2) does not apply to a person who is riding or being carried on a bicycle which has been hired from a person who is *bona fide* engaged in the business of hiring out bicycles for reward; but this exception ceases on 31/12/92. ”

[* Reprinted in the *Gazette* of 25 October 1983 at pp.4315-58.
For subsequent amendments to 13 December 1991 see 1990 Index to Legislation of Western Australia, pp.350-2.]

By His Excellency's Command,

L. M. AULD, Clerk of the Council.

PE303

ROAD TRAFFIC ACT 1974

**ROAD TRAFFIC (VEHICLE STANDARDS) AMENDMENT
REGULATIONS (NO. 2) 1991**

Made by His Excellency the Governor in Executive Council.

Citation

1. These regulations may be cited as the *Road Traffic (Vehicle Standards) Amendment Regulations (No. 2) 1991*.

Commencement

2. These regulations shall come into operation on the day on which the *Road Traffic Amendment (Power Assisted Pedal Cycles) Act 1991* comes into operation.

Regulation 104 amended

3. Regulation 104 (1) of the *Road Traffic (Vehicle Standards) Regulations 1977** is amended —

- (a) by deleting the definition of “bicycle” and substituting the following definition —

“ “bicycle” means —

- (a) any 2 wheeled vehicle, not being a scooter, that is designed to be propelled solely by human power;
- (b) any 3 wheeled vehicle, intended for use on a road, that is designed to be propelled solely by human power; or
- (c) a power assisted pedal cycle; ”;

and

- (b) in the definition of “motor vehicle” by inserting after “railway” the following —

“ or a power assisted pedal cycle ”.

[* Reprinted in the Gazette of 18 August 1982 at pp. 3177-247.
For amendments to 13 December 1991 see 1990 Index to
Legislation of Western Australia, pp. 355-6 and the Gazette of
22 February 1991.]

By His Excellency's Command,

L. M. AULD, Clerk of the Council.

PE304

ROAD TRAFFIC ACT 1974**ROAD TRAFFIC CODE AMENDMENT
REGULATIONS (NO. 3) 1991**

Made by His Excellency the Governor in Executive Council.

Citation

1. These regulations may be cited as the *Road Traffic Code Amendment Regulations (No. 3) 1991*.

Commencement

2. These regulations shall come into operation on the day on which the *Road Traffic Amendment (Power Assisted Pedal Cycles) Act 1991* comes into operation.

Principal regulations

3. In these regulations the *Road Traffic Code 1975** is referred to as the principal regulations.

[* Reprinted in the Gazette of 25 October 1983 at pp. 4315-58.
For amendments to 13 December 1991 see 1990 Index to
Legislation of Western Australia, p. 350-3.]

Regulation 103 amended

4. Regulation 103 of the principal regulations is amended by deleting the definition of "bicycle" and substituting the following definition —

" "bicycle" means —

- (a) any 2 or 3 wheeled vehicle that is designed to be propelled solely by human power; or
- (b) a power assisted pedal cycle;

Regulation 1301A inserted

5. After regulation 1301 of the principal regulations the following regulation is inserted —

Age limit for riding power assisted pedal cycles

" 1301A. A person under the age of 16 years shall not ride a power assisted pedal cycle with the power assistance engaged. "

By His Excellency's Command,

L. M. AULD, Clerk of the Council.

PE305

ROAD TRAFFIC ACT 1974**ROAD TRAFFIC (CURTIN HOUSE — PRESCRIBED AREA)
NOTICE 1991**

Made by His Excellency the Governor in Executive Council.

Citation

1. This notice may be cited as the *Road Traffic (Curtin House — Prescribed Area) Notice 1991*.

Definition of prescribed area

2. The premises known as Curtin House and located at 60 Beaufort Street in Perth, and described as Perth Lots 1, 2, 3 and 4 on Plan 5391 comprised in Certificate of Title Volume 1652 Folio 701, is defined as a prescribed area for the purposes of section 86 (1) (b) of the *Road Traffic Act 1974*.

By His Excellency's Command,

L. M. AULD, Clerk of the Council.

PRODUCTIVITY AND LABOUR RELATIONS

PT301

**CONSTRUCTION INDUSTRY PORTABLE PAID LONG SERVICE
LEAVE ACT 1985****CONSTRUCTION INDUSTRY PORTABLE PAID LONG SERVICE
LEAVE AMENDMENT REGULATIONS 1991**

Made by His Excellency the Governor in Executive Council.

Citation

1. These regulations may be cited as the *Construction Industry Portable Paid Long Service Leave Amendment Regulations 1991*.

Schedule 1 amended

2. Schedule 1 to the *Construction Industry Portable Paid Long Service Leave Regulations 1986** is amended —

(a) in item 1 by —

(i) deleting the heading to the item and substituting the following heading —

“ 1. Awards under the *Industrial Relations Act 1988* of the Commonwealth Parliament. ”;

(ii) deleting subitem (4) and substituting the following subitem —

“ (4) Mobile Crane Hiring Award 1990. ”;

(iii) deleting subitem (5) and substituting the following subitem —

“ (5) National Building and Construction Industry Award 1990. ”;

(iv) deleting subitem (7) and substituting the following subitem —

“ (7) Professional Divers' Award 1988. ”;

and

(v) deleting subitem (8) and substituting the following subitem —

“ (8) Transport Workers Spraypave Pty Ltd Award 1990. ”;

and

(b) in item 2 by —

(i) deleting “made” in the heading to the item; and

(ii) inserting after subitem (17a) the following subitem —

“ (17b) Materials Testing Employees Award 1984. ”.

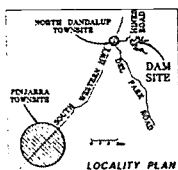
[* Published in the *Gazette of 19 December 1986* at pp. 4924-5.
For amendments to 5 November 1991 see 1990 Index to
Legislation of Western Australia, p. 213.]

By His Excellency's Command,

L. M. AULD, Clerk of the Council.

WATER AUTHORITY

WA401



IMPROVEMENTS TO METROPOLITAN WATER SUPPLY SHIRE OF MURRAY MURRAY DISTRICT NOTICE OF INTENTION TO CONSTRUCT NORTH DANDALUP DAM PROJECT



To improve the water supply to the Perth metropolitan area the Water Authority proposes to construct:

an earth and rockfill main-dam on North Dandalup River just upstream of the existing pipehead dam which will cease to operate. The dam will form a reservoir of 75 million cubic metres capacity and 550 hectares surface area.

2 tariffed saddle-dams on low lying ridges bordering the reservoir.

water treatment facilities replacing the existing inadequate and out of date plant.

associated works including a spillway, intake tower and outlet works connecting to the existing 900mm diameter pipelines from the pipehead dam.

associated roadworks including upgrading Hines Road and rerouting Scarp Road across the crests of the 3 dams.

Ranger's accommodation and public facilities.

The location of the proposed works is as shown on the plan. Further information and inspection of the plan (referred to as AU73-10-1) is available at the Authority's Customer Enquiries counter, John Tonkin Centre, 629 Newcastle Street, Leederville and at the Water Authority's office 13 Pajarra Rd Mandurah during office hours.

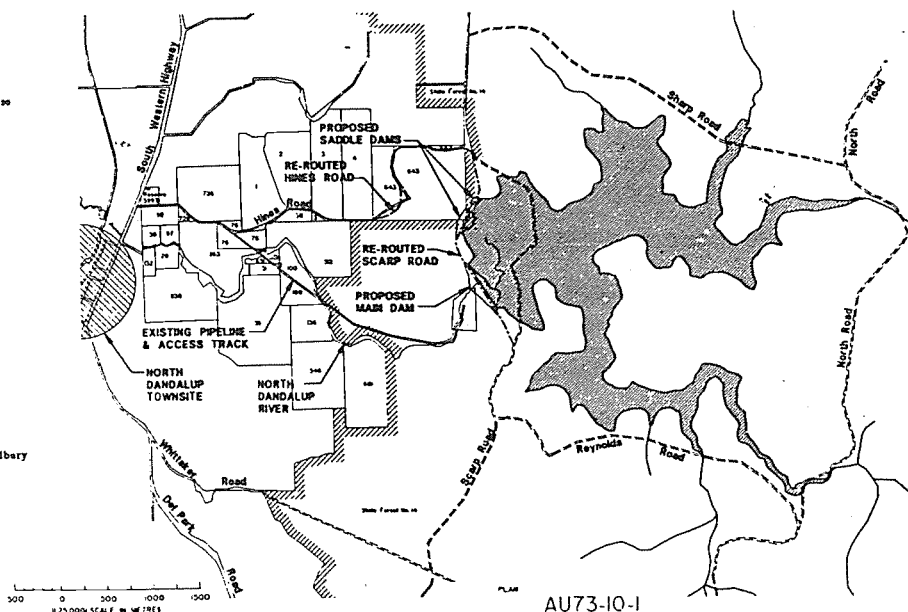
The plan may also be inspected at the Shire of Murray offices, Pajarra.

Information may also be obtained by contacting Mr Colin Bradberry telephone 429 120 2930. Objections to the proposed works will be considered if lodged in writing at the Water Authority's office in Leederville within one month after the date of publication of this notice.

The project has been submitted to the Environmental Protection Authority and approved in accordance with the Environmental Protection Act 1986.

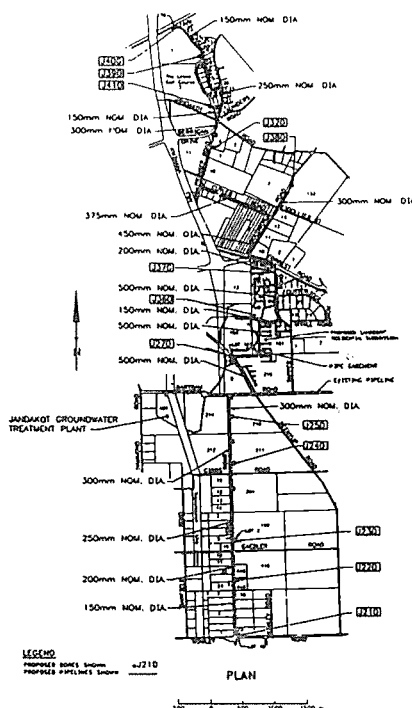


Water Authority
of Western Australia



WA402

WATER SUPPLY IMPROVEMENTS CITY OF COCKBURN JANDAKOT AND BAYUP NOTICE OF INTENTION TO CONSTRUCT GROUNDWATER BORES, COLLECTOR PIPELINES AND TO UPGRADE PUMPING FACILITY



To amplify the supply of water from the Jandakot Groundwater Scheme, the Water Authority proposes to construct:

- Thirteen ground water bores which are numbered J210, J220, J230, J240, J250, J270, J360, J370, J380, J390, J400 on the plan. Bore J210 will be located within Lot 40 Lyon Road. Bore J220 will be located on a 20m x 20m site being portion of Lot 448 Lyon Road. Bore J230 will be located within Lot 2 Lyon Road. Bore J240 will be located on a 20m x 20m site being portion of Lot 211 Lyon Road. Bore J250 will be located on a 20m x 20m site being portion of Lot 210 Lyon Road. Bore J270 will be located within Lot 161 Beenyp Road. Bore J360 will be located on a 20m x 20m site being portion of Lot 161 Tapper Road. Bore J370 will be located on a 20m x 20m site being portion of Lot 221 Tapper Road. Bore J380 will be located on a 30m x 20m site being portion of Lot 133 Solomon Road. Bore J390 will be located on a 20m x 20m site being portion of Lot 6 Prinsep Road. Bore J400 will be located on a 20m x 20m site being portion of Lot 3 Jandakot Road. Bore J390 will be located on a 20m x 20m site being portion of Lot 1 Lakes Way. Bore J400 will be located on a 1250m² site being portion of Lot P1 170 Lakes Way. The bores will be complete with pumps, electric motors, electrical switchgear, telemetry equipment, pipework, valves and fittings.
- Collector pipelines approximately 3900 metres long and 9250 metres long to connect the proposed borefield to an existing pipeline in Bartram Road. The pipelines will be laid below ground using 150mm, 200mm, 250mm, 300mm, 375mm, 450mm and 500mm nominal diameter pipe. The route will be Lyon Road, Beenyp Road, a pipe easement, Tapper Road, Forrest Road, Solomon Road, Culler Road, Prinsep Road and Lakes Way. The pipeline will be complete with valves and all necessary fittings.
- It is also proposed to upgrade the pumping facility at the Jandakot Groundwater Treatment Plant. These works will be contained within the existing Treatment Plant site in Bartram Road.

The location of the proposed works is as shown on the plan opposite

Further information and inspection of the plan (referred to as CK38-0-1) is available at the Authority's Customer Enquiries counter, John Tonkin Water Centre, 629 Newcastle Street, Leederville, and at the Water Authority regional office, Queensgate Centre, corner of William and Newman Streets, Fremantle. The plan may also be inspected at the City of Cockburn Council office, 9 Coleville Crescent, Spearwood.

Information may also be obtained by contacting Ken Bartley, telephone (09) 420 2152.

Objections to the proposed works will be considered if lodged in writing, at either of the above Water Authority offices within one month after the date of publication of this notice.

Construction of the works will be subject to environmental approval and conditions.

Water Authority
of Western Australia



CK38-0-1

TENDERS

ZT301

STATE SUPPLY COMMISSION

Tenders Invited

Tender forms and full particulars of the Schedule hereunder may be obtained on application at the State Supply Commission, 815 Hay Street, Perth, 6000.

TELEPHONE No. 222 8491 or 222 8241

FACSIMILE No. 321 7918

Date of Advertising	Schedule No.	Description	Date of Closing
1991			1992
Dec. 13	566A1991	Twelve (12) only x 70 tonne Hydraulic Rail Puller Expander Machines for Westrail	Jan. 9
Nov. 22	116A1991	Financial Systems Software for Country Hospitals and Healthcare Units and some Statewide services	Jan. 16
Dec. 6	563A1991	Supply and delivery of three (3) only 11.0 m ³ Tip Trucks with side and rear tipping for the Main Roads Department—Bunbury	Jan. 16
Dec. 6	565A1991	Supply, installation, commissioning and maintenance of Energy Load Control Systems for the expansion of the Health Department Energy Management System for various Hospitals—Health Department of W.A.	Jan. 16
Dec. 13	564A1991	Supply and delivery of fifty five (55) Police Pursuit Motorcycles for the Western Australian Police Department	Jan. 16
Dec. 13	567A1991	Supply, delivery, installation and commissioning of one (1) only Laser Lining System for a Railway Tamping Machine in accordance with Western Australian Government Railways Commission Specification CME No. 2578-11/91	Jan. 16
Dec. 13	568A1991	Supply and delivery of one (1) only 2.3 cubic metre Wheel Mounted Front End Loader in accordance with Western Australian Government Railways Commission Specification No. 2574-11/91	Jan. 16
Dec. 13	098A1991	Polishers and Vacuum Cleaners (Industrial and Domestic Type) for one (1) year period with a further option to extend for a further twelve (12) month period to various Government Departments	Jan. 23
Dec. 20	574A1991	Supply and delivery of two (2) only 2.7m ³ Crew Cab Tip Trucks in accordance with specification P351-6 for the Main Roads Department	Jan. 23
<i>Invitation to Register Interest</i>			
Dec. 13	ITRI 9/91	Request for Proposal for an integrated Liquor Licensing Information System—Liquor Licensing Division, Office of Racing and Gaming	Jan. 30
Dec. 20	ITRI 10/91	Expressions of Interest for X-Ray and Associated Equipment—Health Department	Jan. 23
<i>For Service</i>			
Dec. 13	103A1991	Maintenance and Repair of Medical Gas Equipment for a two (2) year period—Health Department of WA	Jan. 23
<i>For Sale</i>			
Dec. 13	569A1991	1989 Nissan Navara Ute (6QU 698) at Fitzroy Crossing	Jan. 9
Dec. 13	570A1991	Eight Chainsaws at the Department of Conservation and Land Management—Mundaring	Jan. 9
Dec. 13	571A1991	1984 Nissan Urvan Micro Bus (MRD 7798) at the Main Roads Department—Welshpool	Jan. 9
Dec. 13	572A1991	1989 Ford Falcon Sedan (MRD A520) at the Main Roads Department—South Hedland	Jan. 9
Dec. 13	573A1991	1982 John Deere 670A Grader (MRD 5984) at the Main Roads Department—Welshpool	Jan. 9
Dec. 20	575A1991	1989 Nissan Navara King Cab 4x4 Utility at the Department of Conservation and Land Management—Ludlow	Jan. 16
Dec. 20	576A1991	Transportable Ablution Amenities at the Department of Agriculture—Kununurra	Jan. 16

STATE SUPPLY COMMISSION—*continued*
Tenders Invited—*continued*

Date of Advertising	Schedule No.	Description	Date of Closing
1991			1992
		<i>For Sale</i>	
Dec. 20	577A1991	1969 Leyland Leopard 46 Seater Omnibus, 1976 M.A.N. 168R 52 Seater Omnibus, 1969 Leyland Leopard Ominbus (Vehicle Unregistered, Unroadworthy) and a 1978 M.A.N. 168R Omnibus (Vehicle Unregistered, Unroadworthy) at Eastern Goldfields Transport Board—Kalgoorlie	Jan. 16
Dec. 20	578A1991	(RECALL) John Deere 570A Grader (MRD 5953) at the Main Roads Department—Welshpool	Jan. 16
Dec. 20	579A1991	(RECALL) John Deere 670A Grader (MRD 6668) at the Main Roads Department—Welshpool	Jan. 16
Dec. 20	580A1991	(RECALL) John Deere 570A Grader (MRD 5950) at the Main Roads Department—Welshpool	Jan. 16
Dec. 20	581A1991	Loadboss R2000 Rear End Loader at the Main Roads Department—Welshpool	Jan. 16
Dec. 20	582A1991	Losenhausen Vibromax Vibrating Roller VTM22 at the Main Roads Department—Welshpool	Jan. 16
Dec. 20	583A1991	1990 Ford Falcon Panel Van (MRD B930) at the Main Roads Department—Carnarvon	Jan. 16

Tenders, addressed to the Chairman, State Supply Commission, 815 Hay Street, Perth 6000 will be received for the abovementioned tenders until 10.00 am on the date of closing.

Tenders must be properly endorsed on envelopes otherwise they are liable to rejection. No tender necessarily accepted.

L. W. GRAHAM, Chairman, State Supply Commission.

PUBLIC NOTICES

ZZ201

TRUSTEES ACT 1962

NOTICE TO CREDITORS AND CLAIMANTS

Creditors and other persons having claims (to which section 63 of the Trustees Act relates) in respect of the estate of the undermentioned deceased person are required by the Trustee to send particulars of their claims to the Trustee of care of Marks Healy Sands, Barristers & Solicitors of 7th Floor, 231 Adelaide Terrace, Perth within one month from the date of publication of this notice after which date the Trustee may convey or distribute the assets having regard only to the claims of which the Trustee then has notice.

Paul Leonard Howat late of 32A Hampden Road, South Perth in the State of Western Australia, Company Director died 29th day of May 1990.

Dated the 18th day of December 1991.

MARKS HEALY SANDS, Barristers & Solicitors,
7th Floor FAI Building, 231 Adelaide Terrace, Perth.

COUNTER SALES 1991

(As from 1 July 1991)

	\$
Government Gazette	3.40
Hansard	10.50
Industrial Gazette	9.35
Bound Volumes of Statutes	178.00

Reprinted Statutes

Individual Acts are from time to time reprinted under the *Reprints Act 1984* incorporating all amendments up to a particular date. This program is managed by the Crown Law Department.

A standing order may be placed with State Print for all Reprints that become available. Where this is done, a charge will be made for each Reprint at the time of supply.

If a customer wishes to be placed on the mailing list, send written notification to:

State Print
Manager, Publication Sales
22 Station Street
Wembley 6014

Statutes Reprinted in 1989

Amendment of Deeds of Grant Act 1884 — \$1.70
Anglican Church of Australia (Diocesan Trustees) Act 1888 — \$1.70
Art Gallery Act 1959 — \$2.20
Bail Act 1982 — \$3.30
Casino Control Act 1984 — \$3.30
City of Perth Act 1925 — \$1.70
City of Perth Act 1914, City of Perth Act Amendment Act 1917 — \$1.70
City of Perth Superannuation Fund Act 1934 — \$2.80
Constitution Acts Amendment Act 1899 — \$3.30
Electoral Act 1907 — \$7.70
Fremantle Port Authority Act 1902 — \$3.30
Gas Standards Act 1972 — \$2.20
Grain Marketing Act 1975 — \$3.30
Judges Retirement Act 1937 — \$1.70
Municipality of Fremantle Act 1925 — \$2.80
Occupational Health, Safety and Welfare Act 1984 — \$3.30
Parliamentary Commissioner Act 1971 — \$2.80
Pay-Roll Tax Act 1971 — \$2.80
Queen Elizabeth II Medical Centre Act 1966 — \$2.80
Salaries and Allowances Act 1975 — \$2.20
Stamp Act 1921 — \$6.60
Standard Survey Marks Act 1924 — \$1.70
Superannuation and Family Benefits Act 1938 — \$7.70
Technology and Industry Development Act 1983 — \$2.20
The Newspaper Libel and Registration Act 1884 — \$1.70
The Newspaper Libel and Registration Act 1884 Amendment Act 1888 — \$1.70
Town Planning and Development Act 1928 — \$4.40
Western Australian Aged Sailors, Soldiers and Airmen's Relief Fund Act 1932 — \$1.70

Statutes Reprinted in 1990

Anglican Church of Australia School Lands Act 1896 — \$1.70
Artificial Breeding of Stock Act 1965 — \$2.80
Child Welfare Act 1947 — \$6.60
Royal Agricultural Society Act 1926, Royal Agricultural Society Act Amendment Act 1929 — \$1.70
Town Boundary Marks Ordinance 1853 — \$1.70
Veterinary Surgeons Act 1960 — \$3.30

Statutes Reprinted in 1991


These Statutes are in the process of being reprinted and will be available during this year.

Industrial Relations Act 1979 (available \$8.00)
Government Employees Superannuation Act 1987
Mines Regulation Act 1946 (available \$4.40)
Change of Names Regulation Act 1923 (available \$1.70)
Painters Registration Act 1961 (available \$2.80)
Gas Undertakings Act 1947 (available \$2.20)
University Medical School Teaching Hospitals Act 1955 (available \$1.70)
Credit Unions Act 1979 (available \$9.00)
Criminal Code Compilation Act 1913 (available \$15.00)
Road Traffic Act 1974 (available \$9.00)
Health Act 1911 (available \$11.00)
Bunbury Port Authority Act 1909 (available \$3.30)
Edith Cowan University Act 1984 (available \$2.80)
Financial Administration and Audit Act 1985
Beekeepers Act 1963
Perth Market Act 1926
Parliamentary Superannuation Act 1970
Totalisator Agency Board Betting Act 1960
Plant Diseases Act 1914
Commercial Tenancy (Retail Shops) Agreements Act 1985
Workers Compensation and Rehabilitation Act 1981
Bail Act 1982

*Prices Subject to Change

**Do you need
something printed?**

*Tried the
'Print' lately?*



3 Reasons why you should:

- **QUALITY WORK**
- **COMPETITIVE RATES**
- **FAST EFFICIENT SERVICE**

Telephone our Marketing section for a quote or advice
on how to produce your next publication in the
most efficient and economical way

WE KNOW YOU'LL BE IMPRESSED!



STATE PRINT
DEPARTMENT OF SERVICES

STATION STREET, WEMBLEY 6014, PHONE 383 8811

EDP AUDITORS ASSOCIATION

PERTH CHAPTER P.O. BOX 7304. PERTH 6001, AUSTRALIA

The Electronic Data Processing Auditors Association, Inc. (EDPAA) was incorporated as a non-profit corporation in Los Angeles, USA, in 1969. The EDPAA has since established chapters in many countries and has a world-wide membership exceeding 8000. The association is solely dedicated to increased knowledge and recognition for the EDP Auditor professional.

The association's primary objective is to assist members to attain a high degree of education and experience in EDP systems control. A total programme is offered to members through the association and its professional development arm, the EDP Auditors Foundation which:

- Provides local, regional, and international forums for exchanging information regarding controls, standards, audit techniques, audit and management philosophies, and training.
- Provides articles of direct interest through periodic publications;
- Provides the means for communicating to management and data processing professionals the importance of controls necessary to ensure an effective organisation and use of data processing resources; and
- Provides professional recognition through the Certified Information Systems Auditor (CISA) qualification programme.
- Develops EDP audit and control standards through revision, publication and distribution of "Control Objectives".

OUR INDIVIDUAL MEMBERS

Members come from all organisational and experience levels. Partners in international accounting share their knowledge with accounting students. Experienced data security experts encourage those just starting EDP audit careers. Many of our members come from outside the EDP audit profession. We are made up of internal and external EDP auditors, database administrators, data security specialists, academics and others. As representatives of their organisation, many are featured speakers at association meetings and conferences. As individuals, they work in the community as teachers and innovators.

OUR REGION

All association chapters are grouped by regions, and the chapters in Australia and New Zealand form region 8. Regional and national activities include annual conferences and, in Australia, the production of a national newsletter, "The Password".

INTERNATIONAL

Each member of a local chapter is also a member of the international association. This provides major services to all members, such as publications, research, and an international educational curriculum.

PUBLICATIONS

- "The Password" – monthly Australian publication with technical articles and chapter news.
- The "EDP Auditor Journal" – an international quarterly technical publication containing current professional articles.
- Audit Guide Series – practically-oriented texts dealing with specific EDP Audit topics and aimed at the practitioner.
- "CISA Study Guide" – to assist those preparing for the CISA examination.
- Discounts available to members on a large number of leading EDP Audit books.

SEMINARS

- Technical Sessions – monthly sessions are held in Perth (approximately one hour in duration).
- Annual State Seminar – a one day technical seminar is held annually in Perth.
- EDPACS – a three day EDP Auditors Conference is held annually in Australia or New Zealand.

CISA

It takes time, training, hard work and experience to acquire the knowledge and judgment to become a fully competent information systems auditor. The EDPAA has developed an internationally recognised program to establish a level of knowledge and judgment necessary to be considered competent and award the designation of Certified Information Systems Auditor (CISA) to those who obtain this level.

PAYMENTS AND MEMBERSHIP QUERIES

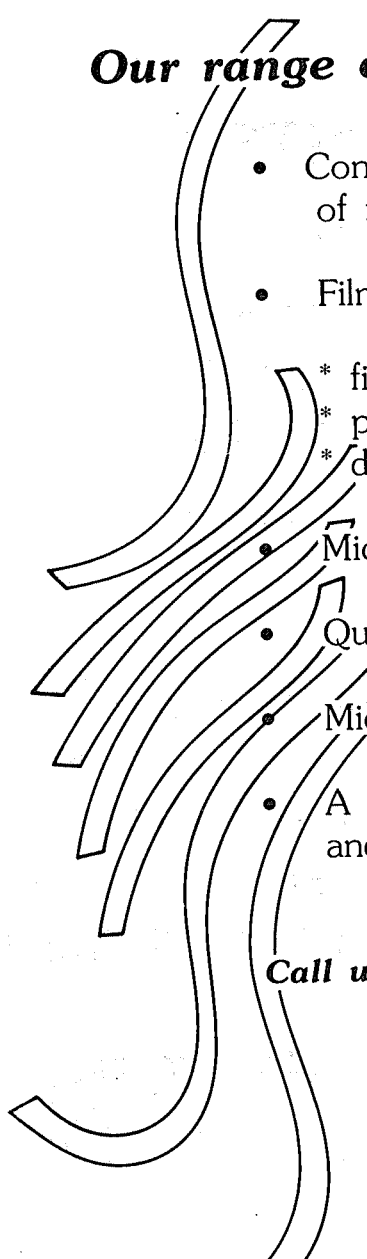
Mr Mark Puzey
KPMG Peat Marwick
PO Box A29
GPO Perth WA 6001

Phone Number: 481 0200
Fax Number: 481 1041

STATE MICROFILM

The Microfilm Bureau provides a central micrographics support centre for all government departments and agencies.

Our range of services includes:

- 
- Consulting to help clients choose the right type of microfilm for their specific needs.
 - Film production
 - * filming
 - * processing
 - * duplicating
 - Microfilm formatting
 - Quality assurance
 - Microfilm storage
 - A range of other services including a pick-up and delivery courier facility.

Call us to discuss your microfilm needs:

State Microfilm
7th Floor
12 Victoria Avenue
PERTH WA 6000

TELEPHONE: (09) 221 3288
FAX: (09) 221 1382

A UNIT OF THE DEPARTMENT OF STATE SERVICES

PERTH ***OBSERVATORY***

A UNIT OF THE DEPARTMENT OF STATE SERVICES



THE W.A. SPECIALISTS IN
ASTRONOMICAL
Research & Educational Astronomy
PUBLIC TOURS (DAY & NIGHT)
FIELD NIGHTS, LECTURES
Astronomical Information

Astronomical Handbook
Sun rise & set; Moon rise & set
Legal advice
Chronometer calibration
Astronomical souvenirs

SERVING WESTERN AUSTRALIA SINCE 1896

WALNUT ROAD, BICKLEY 6076
TELEPHONE 293 8255 FAX 293 8138

ASTRONOMY IS LOOKING UP

WESTERN AUSTRALIA

LOTTERIES COMMISSION ACT 1990

**Price: \$2.20 Counter Sales
Plus Postage on 100 grams**

WESTERN AUSTRALIA

**HEALTH (ROTTNEST ISLAND)
BY-LAWS 1989**

**Price: \$2.80 Counter Sales
Plus Postage on 150 grams**

WESTERN AUSTRALIA

JETTIES ACT REGULATIONS 1940

**Price: \$2.80 Counter Sales
Plus Postage on 150 grams**

WESTERN AUSTRALIA

HEALTH (PET MEAT) REGULATIONS 1990

**Price: \$2.80 Counter Sales
Plus Postage on 150 grams**

NOW AVAILABLE !!

Order your Bound Volumes of Government Gazette 1992

An attractively presented set of 4 Bound Volumes
of Government Gazette

For Government Departments and private firms who presently arrange binding for their copies of Government Gazettes, the State Print is now offering a subscription covering 4 Quarterly Volumes at a cost of \$760.00.

The Gazettes will be bound in black cloth with gold foil lettering on the spine and personalised by the addition of the client's name in gold lettering on the front cover.

PLEASE NOTE

On the rare occasion where extra gazettes are published in one quarter, a fifth volume may be required. In this instance an invoice will be issued to recoup the binding costs only of \$105.00 over and above the subscription.

For further information please contact:

Publication Sales, State Print
Telephone: 383 8851

ZZ999

CONTENTS

REGULATIONS, BY-LAWS, RULES, DETERMINATIONS, ORDERS

	Page
Construction Industry Portable Paid Long Service Leave Amendment Regulations 1991	6469
Credit Act—Order under Section 19	6396-7
Dog Act—Shire of Greenough—By-laws Relating to Dogs	6456-60
Health Act—By-laws—	
Shire of Broome	6434-5
Town of Albany	6435-6
Town of Port Hedland	6435
Hospitals (Services Charges) Amendment Regulations 1992	6431-3
Hospitals (Services Charges for Compensable Patients) Determination 1992	6429-30
Local Government Act—Orders—	
Shire of Albany (Ward Boundaries and Representation) Order No. 1, 1992	6442-6
Shire of Bridgetown-Greenbushes (Ward Boundaries and Representation) Order No. 1, 1991	6446-50
Shire of Chapman Valley (Ward Boundaries and Representation) Order No. 1, 1991	6450-2
Shire of Dardanup (Ward Representation) Order No. 2, 1991	6440
Shire of Gnowangerup (Ward Representation) Order No. 1, 1991	6440
Shire of Kalamunda (Ward Representation) Order No. 1, 1991	6441
Shire of Katanning (Abolition of Wards) Order No. 1, 1991	6442
Shire of Mount Magnet (Ward Representation) Order No. 1, 1991	6441
Shire of Quairading (Ward Boundaries) Order No. 1, 1991	6437-40
Shire of Shark Bay (Ward Boundaries and Representation) Order No. 1, 1991	6452
Shire of Wagin (Abolition of Wards) Order No. 1, 1991	6442
Town of Kwinana (Ward Representation) Order No. 1, 1991	6441-2
Painters' Registration Board Amendment Rules 1991	6395-6
Queen Elizabeth II Medical Centre (Delegated Site) Amendment By-laws (No. 3) 1991	6433-4
Road Traffic (Approved Protective Helmets) Notice 1991	6464-5
Road Traffic Code Amendment Regulations 1991	6465-6
Road Traffic Code Amendment Regulations (No. 3) 1991	6467-8
Road Traffic (Curtin House—Prescribed Area) Notice 1991	6468
Road Traffic (Vehicle Standards) Amendment Regulations (No. 2) 1991	6466-7
State Employment and Skills Development Authority Act—Skills Declarations—	
Administrative, Clerical and Finance Industry	6408-11
Agricultural and Pastoral Industry	6410-12
Arts Industry	6412-13
Building and Construction Industry	6413-17
Electrical, Electronics and Information Technology Industry	6417-18
Food Industry	6418-19
Forest Industry	6419-20
Furnishings Industry	6420-1
Health Industry	6421-2
Local Government Industry	6422
Hospitality and Tourism Industry	6423
Plastics, Rubber and Chemicals Industry	6424
Printing Industry	6424-5
Public Transport Industry	6425-6
Retail, Wholesale and Associated Services Industry	6426-7
Road Transport Industry	6427-8
Textile, Clothing and Footwear Industry	6428-9
Transfer of Land Amendment Regulations (No. 2) 1991	6436

GENERAL CONTENTS

	Page
Consumer Affairs	6395-7
Crown Law	6398
Education	6398-6408
Employment and Skills Development	6408-29
Health	6429-36
Land Administration—General Information	6436-7
Local Government	6437-61
Planning and Urban Development	6462-3
Police	6464-8
Proclamations	6395
Productivity and Labour Relations	6469
Public Notices—Deceased Persons Estates	6472
Tenders—State Supply Commission	6471-2
Water Authority	6470