

PERTH, FRIDAY, 10 JANUARY 1992 No. 4

PUBLISHED BY AUTHORITY G. L. DUFFIELD, GOVERNMENT PRINTER AT 3.30 PM

Publishing Details

The *Western Australian Government Gazette* is published by State Print for the State of Western Australia on Tuesday and Friday of each week unless disrupted by Public Holidays or unforeseen circumstances (changes to this arrangement will be advertised beforehand on the inside cover).

Special *Government Gazettes* and Extraordinary *Government Gazettes* are published periodically, only the special gazettes are included in the subscription price.

The following guidelines should be followed to ensure publication in the *Government Gazette*.

- Material submitted to the Executive Council for gazettal will require a copy of the signed Executive Council Minute Paper and the Parliamentary Counsel's Certificate.
- Copy should be received by the Manager, Law Publisher no later than 3.00 p.m. on Wednesday (Friday edition) or 3.00 p.m. on Friday (Tuesday edition).
- Lengthy or complicated notices should be forwarded several days before advertised closing date for copy. This is to ensure inclusion in current edition. Failure to observe this request could result in the notice being held over until the following edition.
- Proofs will be supplied only when requested.
- No additions or amendments to material for publication will be accepted by telephone.

Send copy to:

The Manager,
Law Publisher
State Print
Station Street, Wembley, 6014
Telephone: 383 8851 Fax: 383 8888

Advertisers should note:

- All Notices should be written in 'plain English'.
- Signatures (in particular) and proper names must be legible.
- All copy should be typed and double spaced.
- If it is necessary through isolation or urgency to communicate by facsimile, confirmation is not required by post. If original copy is forwarded later and published, the cost will be borne by the advertiser.
- Documents not clearly prepared and in the required format for gazettal, will be returned to the sender unpublished.
- Late copy received at Law Publisher will be placed in the following issue irrespective of any date/s mentioned in the copy.

IMPORTANT COPYRIGHT NOTICE

© State of Western Australia

This work is copyright. Apart from any use as permitted under the *Copyright Act 1968*, no part may be reproduced by any process without written permission from the Government Printer, State Print. Inquiries should be directed to the Manager, Publication Sales, P.O. Box 38, Wembley, W.A. 6014.

COUNTER SALES 1992

(As from 1 July 1991)

| | \$ |
|---------------------------------|--------|
| Government Gazette | 1.70 |
| Hansard | 10.50 |
| Industrial Gazette | 9.35 |
| Bound Volumes of Statutes | 178.00 |

IMPORTANT NOTICE

CHANGE OF PUBLISHING DETAILS FOR 1992

Commencing in January 1992 the Government Gazette will be published at 3.30 pm on Tuesday and Friday of each week.

Tuesday publication:

Copy to be lodged at State Print, Wembley by 3.00 pm the preceding Friday; or

Copy to be lodged at State Government Bookshop, 815 Hay Street, Perth by 3.00 pm the preceding Thursday.

Friday publication:

Copy to be lodged at State Print, Wembley by 3.00 pm the preceding Wednesday; or

Copy to be lodged at State Government Bookshop, 815 Hay Street, Perth by 3.00 pm the preceding Tuesday.

In the event of changes occurring due to Public Holidays, a notice will be published with the revised information.

Advertisers requiring more information should telephone 383 8851.

G. L. DUFFIELD, Director.

PROCLAMATIONS

AA101

**TRANSFER OF LAND ACT 1893
TRANSFER OF LAND (REVESTMENT)
PROCLAMATION**

| | | | |
|-------------------|--|--|-----------------------|
| WESTERN AUSTRALIA | } By His Excellency the Honourable Sir Francis | | |
| FRANCIS BURT, | | Theodore Page Burt, Companion of the Order of | |
| Governor. | | Australia, Knight Commander of the Most Disting- | |
| [L.S.] | | uished Order of Saint Michael and Saint | |
| | | George, Queen's Counsel, Governor of the State | of Western Australia. |

DOLA File 3806/990.

Under section 243 of the Transfer of Land Act 1893, I, the Governor acting with the advice and consent of the Executive Council, do hereby revest in Her Majesty as of her former estate, the land comprising portion of Esperance Location 475 being the whole of the land comprised in Certificate of Title Volume 1906 Folio 180 (now Location 2050).

Given under my hand and the Seal of the State on 7 January 1992.

By His Excellency's Command,

DAVID SMITH, Minister for Lands.

GOD SAVE THE QUEEN !

BUSH FIRES BOARD

BU401

**BUSH FIRES ACT 1954
SECTION 25
*Shire of Toodyay***

Bush Fires Board,
Perth, 10th January 1992.

Correspondence No. 52.

Pursuant to the powers contained in section 25B of the Bush Fires Act 1954, I hereby revoke the suspension relating to the burning of refuse at the Council's disposal site on Sub Lot 72, Reserve No. 3014 at Toodyay as published in the *Government Gazette* on 10 September 1985.

GRAHAM EDWARDS, Minister for Emergency Services.

BU402

**BUSH FIRES ACT 1954
Shire of Wongan-Ballidu
Appointment of Fire Weather Officer**

It is hereby notified for public information that Mr N. J. Snook has been appointed as Deputy Fire Weather Officer for the Shire of Wongan-Ballidu.

The appointment of Mr R. P. Hooper as Deputy Fire Weather Officer is hereby cancelled.

J. A. W. ROBLEY, Director, Bush Fires Board.

BU403

**BUSH FIRES ACT 1954
Shire of Victoria Plains
Appointment of Fire Weather Officer**

It is hereby notified for public information that Mr Walter Philip Metson has been appointed Fire Weather Officer and Mr Mark William Giles as Deputy Fire Weather Officer for the Shire of Victoria Plains.

The appointment of Mr Frederick Robert Rogers as Fire Weather Officer is hereby cancelled.

J. A. W. ROBLEY, Director, Bush Fires Board.

HERITAGE COUNCIL OF WESTERN AUSTRALIA

HR401

HERITAGE OF WESTERN AUSTRALIA ACT 1990

NOTICE OF INTENTION TO ENTER PLACES ON THE REGISTER OF HERITAGE PLACES

The Minister for Heritage has directed that the places described in the attached schedules be entered in the Register of Heritage Places on an interim basis pursuant to section 47 (1) of the Heritage of Western Australia Act 1990.

In accordance with the requirements of section 49 (1) of that Act, the Heritage Council of Western Australia hereby gives notice that it intends to enter those places in the Register of Heritage Places.

The Council will supply, on request, a statement giving details of each place including the assessment of its cultural heritage significance.

Submissions on the proposed entries are invited from interested persons. Submissions must be in writing and should be forwarded to the following address—

The Director
Office of the Heritage Council
PO Box 6201
East Perth WA 6892

Submissions concerning entries of places listed in Schedule A must be lodged by 10th April 1992. Submissions concerning the entry of the place listed in Schedule B must be lodged by 21st February 1992.

Schedule A

| Place | Location | Land Description |
|--|----------------------------|------------------------------------|
| Government House and Garden | St George's Terrace, Perth | Parts of Reserves A1149 and A22240 |
| Fremantle Prison and Immediate Surrounds | Hampton Road, Fremantle | Part of Reserve 24042 |

Schedule B

| Place | Location | Land Description |
|-----------------|-------------------------------|--|
| The Maisonettes | 67 Stirling Highway, Nedlands | Part of Lot 29 on Plan 3062 Certificate of Title 1629, Folio 864 |

Dated this 10th day of January 1992.

A. HOPKINS, Director, Office of the Heritage Council.

LAND ADMINISTRATION

LA201

LAND ACT 1933 ORDERS IN COUNCIL (Vesting of Reserves)

By the direction of His Excellency the Governor under section 33 (2), the following reserves have been vested.

DOLA File 1885/990.

Reserve No. 41984 (Kalgoorlie Lot 4856) vested in the City of Kalgoorlie-Boulder for the designated purpose of "Girl Guides Centre" with power, subject to the approval in writing of the Minister for Lands to each and every lease or assignment of lease being first obtained, to lease the whole or any portion thereof for any term not exceeding twenty one (21) years from the date of the lease.

DOLA File 1884/990.

Reserve No. 41985 (Kalgoorlie Lot 4855) vested in the City of Kalgoorlie-Boulder for the designated purpose of "Family Centre" with power, subject to the approval in writing of the Minister for Lands to each and every lease or assignment of lease being first obtained, to lease the whole or any portion thereof for any term not exceeding twenty one (21) years from the date of the lease.

DOLA File 3762/981.

Reserve No. 38115 (Avon Locations 28760 and 28761) vested in the Shire of York for the designated purpose of "Public Recreation".

DOLA File 2538/55.

Reserve No. 24242 (Mosman Park Lot 653) vested in the Town of Mosman Park for the designated purpose of "Recreation" with power, subject to the approval in writing of the Minister for Lands to each and every lease or assignment of lease being first obtained, to lease the whole or any portion thereof for any term not exceeding twenty one (21) years from the date of the lease.

DOLA File 3155/978.

Reserve No. 36788 (Mosman Park Lot 612) vested in the Town of Mosman Park for the designated purpose of "Recreation" with power, subject to the approval in writing of the Minister for Lands to each and every lease or assignment of lease being first obtained, to lease the whole or any portion thereof for any term not exceeding twenty one (21) years from the date of the lease.

DOLA File 3151/985.

Reserve No. 42027 (Bulara Location 69) vested in the Commissioner of Main Roads for the designated purpose of "Quarry". Local Authority—Shire of Halls Creek.

DOLA File 1441/939V3.

Reserve No. 23931 (Wellington Location 4472) vested in the Chief Executive Officer of the Department of Agriculture for the designated purpose of "Agricultural Research Station" with power, to lease the whole or any portion thereof for any term. Local Authority—Shire of Harvey.

D. G. BLIGHT, Clerk of the Council.

LA202

LAND ACT 1933
ORDERS IN COUNCIL
(Revocation of Vestings)

By the direction of His Excellency the Governor under section 34B (1), the following Orders in Council and associated Vesting Orders are revoked.

DOLA File 2538/55.

Order in Council gazetted on 17 October 1986 vesting Reserve No. 24242 (Mosman Park Lot 653) in the Town of Mosman Park for the designated purpose of "Recreation".

DOLA File 3155/978.

Order in Council gazetted on 15 August 1980 vesting Reserve No. 36788 jointly in the Town of Mosman Park and The State Energy Commission of Western Australia for the designated purpose of "Recreation and Electricity Transmission Line".

DOLA File 1441/939V3.

Order in Council gazetted on 18 June 1982 vesting Reserve No. 23931 in the Honourable Richard Charles Old, M.L.A., Minister for Agriculture for the time being and his successors in Office for the designated purpose of "Agricultural Research Station".

DOLA File 2870/978.

Order in Council gazetted on 8 December 1978 vesting Reserve No. 35680 in the Minister of Water Supply, Sewerage and Drainage for the designated purpose of "Pumping Station Site". Local Authority—Shire of Esperance.

D. G. BLIGHT, Clerk of the Council.

LA301

LICENSED SURVEYORS ACT 1909

**LICENSED SURVEYORS REGISTRATION AMENDMENT
REGULATIONS 1991**

Made by the Land Surveyors' Licensing Board with the approval of His Excellency the Governor in Executive Council.

Citation

1. These regulations may be cited as the *Licensed Surveyors Registration Amendment Regulations 1991*.

Schedule 1 substituted

3. Schedule 1 to the *Licensed Surveyors Registration Regulations 1990** is repealed and the following Schedule is substituted —

“

SCHEDULE 1**FEES**

The following fees are payable in respect of the matters specified hereunder.

| | \$ |
|--|------|
| 1 For the registration of a professional training agreement | 25 |
| 2 Application for approval of assignment of professional training agreement | 25 |
| 3 Application to enter examination | 45 |
| 4 Examination fee (for each examination of project) | 25 |
| 5 Application for registration as a Licensed Surveyor | 100 |
| 6 Restoration of name to register otherwise than under section 15 of the Act | 100 |
| 7 Issue of letter of accreditation | 35 |
| 8 Inspection of register | 6 ”. |

[* *Published in the Gazette 23 February 1990.*]

Approved by His Excellency the Governor in Executive Council

D. G. BLIGHT, Clerk of the Council.

LA401

LOCAL GOVERNMENT ACT 1960**DECLARATION OF CLOSURE OF STREETS**

Made by the Minister for Lands Under Section 288A

At the request of the local government nominated, the streets described in the Schedule are now declared to be closed.

Schedule

1. Town of Kwinana (DOLA File 817/991; Document No. E754772; Closure No. K1054). The whole of the pedestrian accessway shown coloured blue on page 7 of Road Closure and Disposal Document E754772.

Public Plan: BG33 (2) 10.32 (Peel).

2. Shire of Cranbrook (DOLA File 2018/978; Closure No. C1239). All that portion of Albany Highway (Road No. 6933) bounded by lines starting from the southernmost southwestern corner of the southern severance of Lot 1 of Plantagenet Locations 1528 and 3087, as shown on Office of Titles Diagram 16146 and extending easterly along the southern boundary of that severance to its southernmost southeastern corner; thence southwesterly along a northwestern boundary of Plantagenet Location 1701 to a northwestern corner of the said Location and thence northwestwards to the starting point.

Public Plan: 2429—III N.W. (Tenterden).

3. Shire of Gingin (DOLA File 2265/991; Closure No. G782). All that portion of Ledge Point Road (Road No. 11332) now comprised in the land the subject of DOLA Survey Plan 17892.

Public Plan: BF 36(2) Pts. 23.38, 24.38 (Ledge Point).

4. Shire of Koorda (DOLA File 783/970; Closure No. K1052). All that portion of Koorda Road (Road No. 4572) now comprised in Koorda Lot 288 shown bordered pink on DOLA Survey Diagram 90333.

Public Plan: Koorda Townsite.

5. Shire of Quairading (DOLA File 6021/923 V2; Closure No. Q115). All that portion of the surveyed road extending southwestwards to its terminus from the northeastern boundary of Avon Location 29011 shown bordered pink on DOLA Survey Diagram 89779.

Public Plan: BJ34 (2) 30.20 (Badjaling Townsite);
2433—IV N.W. (Pickering);
2434—III S.W. (Pantapin).

6. Shire of Toodyay (DOLA File 2212/898; Document No. E765430; Closure No. T242). The whole of Charles Street (Road No. 16915) between North Street and Toodyay West Road.

Public Plan: BH35(2) 06.33 (West Toodyay).

D. MULCAHY, Acting Executive Director,
Department of Land Administration.

LA402

SUBURBAN LAND

DOLA File 2725/982.

His Excellency the Governor in Executive Council has been pleased to approve under section 10 of the Land Act 1933, of Malcolm Location 54 being set apart as Suburban Land.

Public Plan: Leonora Regional 1:25 000.

D. MULCAHY, Acting Executive Director.

LA403

LICENCED SURVEYORS' ACT 1909 APPOINTMENT OF BOARD

DOLA File 3553/95V7.

His Excellency the Governor in Executive Council has been pleased to approve, under section 4 of the Licenced Surveyors Act 1909, the appointment of Brian Ernest Campbell, Barry George Cribb, Derrick Cottrell Brown, Edward Arthur McKinnon and Owen Gregory West as members of the Land Surveyors' Licencing Board for the year ending 31 December 1992.

H. HOUGHTON, Chairman,
Land Surveyors' Licencing Board.

LA701

LAND ACT 1933 RESERVATION NOTICES

Made by His Excellency the Governor under section 29.

The Crown Land described below have been set apart as public reserves.

DOLA File 1885/990.

Reserve No. 41984 comprising Kalgoorlie Lot 4856 with an area of 2 102 square metres on Land Administration Diagram 89751 for the designated purpose of "Girl Guides Centre".

Public Plan: Kalgoorlie-Boulder 1:2 000 29.37 President and Connolly Streets. Local Authority—City of Kalgoorlie-Boulder.

DOLA File 1884/990.

Reserve No. 41985 comprising Kalgoorlie Lot 4855 with an area of 3 043 square metres on Land Administration Diagram 89751 for the designated purpose of "Family Centre".

Public Plan: Kalgoorlie 1:2 000 29.37 Rhodes and Connolly Streets. Local Authority—City of Kalgoorlie-Boulder.

DOLA File 412/989.

Reserve No. 42018 comprising Bridgetown Lot 907 with an area of 690 square metres on Lands and Surveys Diagram 40744 for the designated purpose of "Use and Requirements of the Shire of Bridgetown-Greenbushes".

Public Plan: Bridgetown 1:2 000 31.03.

DOLA File 3151/985.

Reserve No. 42027 comprising Bulara Location 69 with an area of 46.389 4 hectares on Land Administration Plan 17171 for the designated purpose of "Quarry".

Public Plan: Mt Ramsay 1:250 000 off Great Northern Highway Lamboo Station. Local Authority—Shire of Halls Creek.

DOLA File 3166/982.

Reserve No. 42019 comprising Swan Location 11340 with an area of 5.678 5 hectares on Land Administration Plan 17840 for the designated purpose of "Use and Requirements of the Minister for Works".

Public Plan: Perth 1:2 000 13.37 Meldrum Way. Local Authority—City of Wanneroo.

D. MULCAHY, Acting Executive Director.

LA801

LAND ACT 1933
AMENDMENT OF RESERVES

Made by His Excellency the Governor under Section 37.

The following Reserves have been amended.

DOLA File: 846/991.

Reserve No. 41713 (at Wiluna) "Use and Requirements of the Government Employees Housing Authority" to comprise Lots 1483 and 1484 in lieu of Lots 112 and 118 respectively and of its area remaining unaltered accordingly.

Public Plan: Wiluna Townsite Scotia Street.

Local Authority—Shire of Wiluna.

DOLA File: 6313/00.

Reserve No. 7315 (Kalgoorlie Lot 4210) "Recreation" to exclude those portions now comprised in Lots 4855 and 4856 and the land delineated Mid-brown on Land Administration Diagram 89751 and of its area being reduced to 5730 square metres accordingly.

Public Plan: Kalgoorlie 1:2 000 29.37 President and Rhodes Streets.

Local Authority—City of Kalgoorlie-Boulder.

DOLA File: 3395/965.

Reserve No. 19098 (Williams District) "Conservation of Flora and Fauna" to comprise Location 15810 on Land Administration Reserve Diagram 991 in lieu of Locations 13469, 13470 and 14173 and of its area being increased to 276.4226 Hectares accordingly.

Public Plan: Muggerugging S.E. 1:25 000 White Well.

Local Authority—Shire of Dumbleyung.

Reserve No. 19098 is automatically vested in the National Parks and Nature Conservation Authority pursuant to section 7 of CALM Act 1984.

DOLA File: 4126/97.

Reserve No. 4382 (Hampton District) "Cemetery" to exclude that portion now comprised in Location 221 as shown on Original Plan 17615 and of its area being reduced to 13.3513 Hectares accordingly.

Public Plan: Kalgoorlie-Boulder 1:10 000 6.7 and 7.7 Celebration Road.

Local Authority—City of Kalgoorlie-Boulder.

DOLA File: 1992/65V3.

Reserve No. 28170 (Esperance District) "Use and Requirements of the Government" to:—

(a) exclude Location 2051 on Land Administration Diagram 89867 and

(b) include Location 2050 on Diagram 89866 and of its area being increased to 13907.2140 Hectares accordingly.

Local Authority—Shire of Esperance.

Public Plan: Mt. Merivale 1:50 000.

Local Authority—Shire of Esperance.

D. MULCAHY, Acting Executive Director.

LA901

LAND ACT 1933
CHANGE OF PURPOSE OF RESERVES

Made by His Excellency the Governor under section 37.

The purpose of the following reserves have been changed.

DOLA File: 3155/978.

Reserve No. 36788 (Mosman Park Lot 612) "Recreation and Electricity Transmission Line" to "Recreation".

Public Plan: Perth 1:2 000 BG34/08.17 McCabe Street.

Local Authority—Town of Mosman Park.

DOLA File: 1475/980.

Reserve No. 36853 (Canning Location 3225) being changed from "Primary School Site" to "Use and Requirements of the Minister for Works".

Public Plan: Perth 1:2 000 14.18 and 14.19 Gillon Street.

Local Authority—City of South Perth.

DOLA File: 2870/978.

Reserve No. 35680 (Esperance Lot 788) being changed from "Pumping Station Site" to "Use and requirements of the Minister for Works".

Gull Street.

Local Authority—Shire of Esperance.

DOLA File: 2212/991.

Reserve No. 5467 (Boulder Lot F250) being changed from "School Site" to "Use and Requirements of the Minister for Works".

Public Plan: Kalgoorlie-Boulder 1:2 000 31.32 and 31.33 Pirie Street.

Local Authority—City of Kalgoorlie-Boulder.

D. MULCAHY, Acting Executive Director.

LB201

LAND ACT 1933
CANCELLATION OF RESERVES

Made by His Excellency the Governor under section 37.

The following "Public Utility" Reserves have been cancelled.

DOLA File 3617/989 Reserve No. 5164

(Albany Sub Lot 306) Public Plan Albany 1:2 000 10.06
Pioneer Street

DOLA File 1296/991 Reserve No. 6420

(Boulder Lot 584) Public Plans Kalgoorlie-Boulder 1:2 000 30.33 and 30.34
Lionel Street

DOLA File 1295/991 Reserve No. 6419

(Boulder Lot 562) Public Plan Kalgoorlie-Boulder 1:2 000 30.33
King Street

DOLA File 1294/991 Reserve No. 6418

(Boulder Lot 553) Public Plan Kalgoorlie-Boulder 1:2 000 30.33
King Street

DOLA File 1292/991 Reserve No. 6416

(Boulder Lot 526) Public Plan Kalgoorlie-Boulder 1:2 000 30.34
Forrest Street

DOLA File 1290/991 Reserve No. 6412

(Boulder Lot 491) Public Plan Kalgoorlie-Boulder 1:2 000 30.34
Richardson Street

DOLA File 1298/991 Reserve No. 6422

(Boulder Lot 607) Public Plans Kalgoorlie-Boulder 1:2 000 30.33 and 30.34
Forrest Street

DOLA File 1297/991 Reserve No. 6421

(Boulder Lots 585 and 586) Public Plans Kalgoorlie-Boulder 1:2 000 30.33
King Street

D. MULCAHY, Assistant Executive Director.

LB202

LAND ACT 1933
CANCELLATION OF RESERVES

Made by His Excellency the Governor under section 37.

The following reserves have been cancelled.

DOLA File 4550/95.

Reserve No. 3201 (Coolgardie Lot 417) "Church Site (Congregational)".

Public Plan: Coolgardie Townsite Forrest and Lefroy Streets. Local Authority—Shire of Coolgardie.

DOLA File 577/98.

Reserve No. 5199 (Kalgoorlie Lot 451) "Use and Andrew McShain".

Public Plan: Kalgoorlie-Boulder 29.38 Hannan Street. Local Authority—City of Kalgoorlie-Boulder.

DOLA File 9524/98.

Reserve No. 6550 (Hampton District) "Explosives Magazine".

Public Plan: Kalgoorlie-Boulder 1:10 000 6.7 and 7.7. Local Authority—City of Kalgoorlie-Boulder.

DOLA File 3694/902.

Reserve No. 8314 (Collie Lot 90) "Independent Order Good Templars".

Public Plan: Collie 1:2 000 31.29 Johnston Street. Local Authority—Shire of Collie.

DOLA File 26/899.

Reserve No. 6487 (Mount Barker Suburban Lot 63) "Public Utility".

Public Plan: Mt Barker. Local Authority—Shire of Plantagenet.

DOLA File 3033/990.

Reserve No. 18040 (Wyalkatchem Lot 170) "Excepted from Sale".

Public Plan: Wyalkatchem 1:2 000 23.31 Piesse Street. Local Authority—Shire of Wyalkatchem.

DOLA File 13914/903.

Reserve No. 9525 (Highbury Lot 16) "Excepted from Sale".

Public Plan: Highbury Townsite Wilson Street. Local Authority—Shire of Narrogin.

D. MULCAHY, Acting Executive Director.

LB401

LOCAL GOVERNMENT ACT 1960
DECLARATION OF PUBLIC STREETS

Orders of the Minister for Lands made under section 288

At the request of the local governments nominated each piece of land specified in the Schedule is now declared to be absolutely dedicated as a public street.

Schedule

1. City of Bunbury (DOLA File 1023/988). Road No. 18293 (Koombana Drive). The whole of Wellington Location 5554 as delineated and bordered green on DOLA Survey Diagram 89007.
Public Plan: BG 30 (2) 03.31 (Bunbury).
2. City of Stirling (DOLA File 501/988). Road No. 18329. The whole of the surveyed way along the southwestern boundaries of Lots 63 to 67, inclusive; from Camden Street (Road No. 12589) to Kensington Avenue as delineated and coloured brown on Office of Titles Plan 261 (Sheet 2).
Public Plan: BG 34 (2) 15.32 (Perth).
3. City of Stirling (DOLA File 1988/986). Road No. 18328. The right-of-way, plus widening, as delineated and coloured brown on Office of Titles Diagram 19857, and that portion of the surveyed way along the southeastern boundaries of Lots 736 to 738, inclusive, from the southwestern side of Sackville Terrace (Road No. 5954) to a line in prolongation southeastwards of the southwestern boundary of the said Lot 738 as delineated and coloured brown on Office of Titles Plan 3168 (Sheet 3).
Public Plan: BG34 (2) 08.32 (Perth).
4. Shire of Carnarvon (DOLA File 533/981 V7). Road No. 15340 (Robinson Street) (Widening). All that portion of Mauds Landing Lot 46 as delineated and coloured mid-brown on DOLA Survey Diagram 90038.
Public Plan: Mauds Landing Townsite.
5. Shire of Coorow (DOLA File 2135/991). Road No. 18375. All that portion of Brand Highway as delineated and coloured brown on DOLA Miscellaneous Diagram 275.
Public Plan: 1937—I (Coomallo 1:50 000).

6. Shire of Esperance (DOLA File 2726/896 V5). Road No. 18374 (Helms Drive). A strip of land, plus widenings, as delineated and coloured mid-brown on DOLA Survey Plan 17758.
Public Plan: CG29 (10) 03.03 (Esperance).
7. Shire of Gingin (DOLA File 2265/991). Road No. 18382 (Harper Drive). A strip of land, plus widenings, as delineated and coloured brown on Original Plan 16612 and DOLA Survey Plans 17449 and 17892.
(Widening). That portion of Swan Location 3061 as delineated and coloured brown on DOLA Survey Plan 17892.
Public Plan: BF 36 (2) Pts. 23.28, 24.38 (Ledge Point).
8. Shire of Mullewa (DOLA File 675/991). Road No. 18272 (Dean Road). A strip of land, commencing at the northeastern side of Drummond Road and extending eastwards to the western side of Tardun-Pindar Road (Road No. 7055).
Public Plan: 2040—IV and 2040—I (Mullewa and Challymenda 1:50 000).

D. MULCAHY, Acting Executive Director,
Department of Land Administration.

LOCAL GOVERNMENT

LG301

LOCAL GOVERNMENT ACT 1960

The Municipality of the Shire of Wongan-Ballidu

Repeal of By-Laws

In pursuance of the powers conferred upon it by the abovementioned Act, and all other powers enabling it, the Council of the Shire of Wongan-Ballidu hereby records having resolved on 21 February 1991, to submit for confirmation by the Governor the repeal of the By-Laws listed below—

By-Law Name; Date Published in *Government Gazette*.

Building By-Laws; 10 February 1956.
By-Laws relating to Building; 23 March 1965.
By-Laws relating to Building; 16 March 1967.
By-Laws relating to Building; 22 July 1971.
Poundage Fees, sustenance and By-Laws; 20 July 1934.
By-Law re: Appointment of Employees; 10 October 1941.
By-Laws of the Melbourne Road Board; 30 August 1918.
By-Law, Control of Goats; 27 October 1950.
By-Laws Governing Long Service Leave to be granted to employees of the Wongan-Ballidu Road Board; 13 October 1950.
Long Service Leave By-Laws; 23 August 1972.
By-Law regarding Spanish Radish and Wild Turnip; 30 September 1932.
By-Law re: Discount on Rates; 14 October 1921.
By-Law re: Discount on Rates; 20 October 1933.
Control of Ballidu Water Supply situated on Reserve No. AA315; 24 November 1958.

Dated this 21st day of February, 1991.

The Common Seal of the Shire of Wongan-Ballidu was hereunder affixed by authority of a resolution of Council in the presence of—

I. P. BARRETT-LENNARD, Shire President.

A. J. DOUST, Shire Clerk.

Recommended—

JOE BERINSON, Acting Minister for Local Government.

Approved by His Excellency the Governor in Executive Council the 7th day of January 1992.

D. G. BLIGHT, Clerk of Council.

LG302

**AGRICULTURE AND RELATED RESOURCES PROTECTION ACT 1976;
LOCAL GOVERNMENT ACT 1960***Municipality of the Town of Albany*

By-laws Relating to Pest Plants (No. 3)

In pursuance of the powers conferred upon it by the abovementioned Act and of all other powers enabling it, the Council of the abovementioned Municipality hereby records having resolved on 27 August 1991 to make and submit for confirmation of the Governor the following amendments to its By-laws Relating to Pest Plants (No. 3) as published in the *Government Gazette* dated 13 November 1987.

(1) Adding to the First Schedule:

“Pampas Grass—*Cortaderia Selloana*”

Dated this 10th day of October 1991:

The Common Seal of the Town of Albany fixed by authority of the Council in the presence of:—

A. G. KNIGHT, Mayor.

M. A. JORGENSEN, General Manager/Town Clerk.

Recommended for approval,

DAVID SMITH, Minister for Local Government.

Approved by His Excellency the Governor in Executive Council this 7th day of January 1992.

D. G. BLIGHT, Clerk of the Council.

LG303

LOCAL GOVERNMENT ACT 1960*The Municipality of the City of Armadale*

By-Laws Relating to Crossing Places

In pursuance of the powers conferred upon it by the abovementioned Act and of all other powers enabling it, the Council of the abovementioned Municipality hereby records having resolved on the 7th day of October 1991 to make and submit for confirmation by the Governor the following by-laws:—

1. General By-Law 91 published in the *Government Gazette* 5 July 1918 is hereby repealed.

2. In these by-laws unless the context otherwise requires the following terms shall have the meanings set against them hereunder:—

“Act” means the Local Government Act 1960 (as amended) and, except as otherwise in this by-law provided, words and expressions have the same meanings as they have in the Act;

“carriageway” means a portion of a road that is proved, designed or ordinarily used for vehicular traffic, and includes the shoulders, and areas, including embayments, at the side or centre of road, used for the standing or parking of vehicles; but does not include a lane, right of way or crossing place;

“Council” means the Council of the Municipality of the City of Armadale;

“intersection” includes the area comprised with imaginary straight lines joining in succession the points of transection of the property lines of two or more roads that meet each other; except that where the property lines are curved or truncated at any corner, the point transection of the property lines shall be regarded as the point on curve or truncation nearest to the point at which those property lines, extended in straight lines from each end of the curve, or truncation, would meet;

“property line” means the boundary between the land comprising a street and the land that abuts thereon;

“verge” means and includes that portion of a surveyed road which is between the kerb of the edge of the portion of the road paved for the use of vehicular traffic and the boundary of the surveyed road.

3. All crossings are to be constructed in concrete unless prior written permission of Council has been obtained by the property owner, construction only to be by Council workmen or contractors.
4. The minimum width of a crossing at the property line shall be 3 metres for residential developments and 6 metres for industrial or commercial developments, and the maximum width of a crossing at the edge of the carriageway shall be 6 metres for a residential development and 10.7 metres for an industrial or commercial development.
5. Where necessary, a culvert of reinforced concrete pipes, complete with masonry headwalls, shall be constructed as part of the crossing with the pipe size to be determined by the City Engineer.
6. A standard crossing shall be one that is 3 metres wide at the property line, 5 metres at the edge of the carriageway, and 6 metres in length from the property line to the edge of the carriageway. Construction specifications shall be as determined by Council policy.
7. The crossing place is to be as approved by the City Engineer but no crossing is to be nearer than 500 mm from any side boundary of a lot or nearer than 7 metres from any intersection.
8. All crossings are to be at 90° to the carriageway however, in special circumstances variations of up to 20° may be authorised by the City Engineer.
9. Subject to By-Law 12 hereof, no person shall drive a vehicle over or across a verge to gain access to any property other than at a crossing place constructed in accordance with these By-Laws.
10. At the time of lodging an application for a building licence for the construction of a building on a property, sufficient funds to cover the cost of construction of a crossing place to the property line from the carriageway by Council workmen or contractors are to be lodged with the Council.
11. An application for a building licence relating to the construction of a building shall show on the accompanying site plan the width and location of the crossing place proposed for access to the property.
12. During construction of a building, temporary access to a property by vehicles may be obtained across that part of the verge shown as the proposed crossing place on the application for the building licence.
13. Only two crossing places are permitted per lot.
14. Any crossing constructed with Council authority prior to the coming into operation of these By-Laws shall be deemed to comply with the By-Laws, except that should reconstruction be required or requested, such reconstruction shall comply to these By-Laws.
15. A person who commits an offence against these By-Laws is liable, upon conviction, to a maximum penalty of \$500 with a maximum daily penalty during the breach of \$50 per day.

The Common Seal of City of Armadale was hereunto affixed in the presence of:

I. K. BLACKBURN, Mayor.

J. W. FLATOW, City Manager/Town Clerk.

Recommended—

DAVID SMITH, Minister for Local Government.

Approved by His Excellency the Governor in Executive Council this 7th day of January, 1992.

D. G. BLIGHT, Clerk of the Council.

LG304

LOCAL GOVERNMENT ACT 1960*The Municipality of the City of Belmont*

By-laws Relating to the Conduct of Proceedings and the Business of Council
In pursuance of the powers conferred upon it by the abovementioned Act and of all other powers enabling it, the Council of the abovementioned municipality hereby records having resolved on 22 July, 1991 to make and submit for confirmation by the Governor the following amendments to the By-laws:

The By-laws relating to the Conduct of Proceedings and Business of the Council as published in the *Government Gazette* on 31 December, 1982, are hereby amended in the following manner—

1. By-law 16—Order of Business

Renumber items “(8)”, “(9)”, “(10)” and “(11)”, “(12)” and “(13)” respectively and insert the following:

“(8) Question Time (under suspension of standing orders).”

“(10) Reports of Delegates.”

2. By-law 121—Appointment of Standing Committees

Replace the words “there shall be a Finance Committee” with the words “there shall be a Committee to deal with financial issues”.

Dated this 22nd day of July, 1991.

The Common Seal of the City of Belmont was hereunder affixed by authority of a resolution of Council in the presence of—

P. P. PARKIN, Mayor.
B. R. GENONI, Town Clerk.

Recommended—

DAVID SMITH, Minister for Local Government.

Approved by His Excellency the Governor in Executive Council this 7th day of January, 1992.

D. G. BLIGHT, Clerk of the Council.

LG305

LOCAL GOVERNMENT ACT 1960*The Municipality of the City of South Perth*

By-law No. 5

By-law Relating to Parking Facilities

In pursuance of the powers conferred upon it by the abovementioned Act and of all other powers enabling it, the Council of the abovementioned municipality, hereby records having resolved on 25th day of September, 1991, to make and submit for confirmation by the Governor the following amendment to the abovementioned By-law which was published in the *Government Gazette* on the 3rd September, 1982, 3rd June, 1983, 28th September, 1984, 30th September, 1988, 26th January, 1990 and 28th September, 1990.

The Second Schedule is amended as follows:—

after the words ‘Parking Station No. 3’ delete the three lines commencing “Being Lot 19” and substitute therefor:—

“Being part of Lot 101 on Diagram 69919 being the land more particularly described in Certificate of Title Volume 1730, Folio 188 and all of the land described in Certificate of Title Volume 35, Folio 270. Off Anstey Street.”

Dated this 20th day of November 1991.

The Common Seal of the City of South Perth was hereunto affixed by authority of a resolution of the Council in the presence of:

P. CAMPBELL, Mayor.
L. L. METCALF, Chief Executive.

Recommended—

JOE BERINSON, Acting Minister for Local Government.

Approved by His Excellency the Governor in Executive Council this 7th day of January 1992.

D. G. BLIGHT, Clerk of the Council.

LG306

LOCAL GOVERNMENT ACT 1960*City of Wanneroo*

(Gate Across Street) Order No. 1, 1992

Made by His Excellency the Governor under the provisions of section 333 of the Local Government Act.

Citation

1. This Order may be cited as *"The City of Wanneroo (Gate Across Street) Order No. 1, 1992"*.

Authorisation

2. The City of Wanneroo is hereby authorised to issue licenses to the following owners/occupiers to allow them to erect a gate across the nominated street for a period not exceeding two years:

2.1 Mr S. Tandos, Pederick Street, Neerabup;

2.2 Mr A. Strang, an unnamed road of Rousset Road, Jandabup.

By His Excellency's Command,

D. G. BLIGHT, Clerk of the Council.

LG307

LOCAL GOVERNMENT ACT 1960**SHIRE OF BRUCE ROCK (WARD REPRESENTATION) ORDER No. 1, 1992**

Made by His Excellency the Governor under the provisions of sections 10 and 20 of the Local Government Act.

Citation

1. This Order may be cited as the *Shire of Bruce Rock (Ward Representation) Order No. 1, 1992*.

Reduction in the number of offices of councillor for a ward

2. Immediately prior to 2 May 1992, the number of offices of councillor for the Central and Babakin Wards shall be reduced from 2 to 1.

Sitting councillors to go out of office

3. All councillors of the Shire holding office for the Babakin and Central Wards shall go out of office immediately before 2 May 1992.

Increase in the number of offices of councillor for a ward

4. On and from 2 May 1992, the number of offices of councillor for the Town Ward shall be increased from 3 to 5.

Elections to be held

5. Elections to fill the offices of Councillor for the Central and Babakin Wards and the additional offices of councillor for the Town Ward shall be held 2 May 1992.

By His Excellency's Command,

D. G. BLIGHT, Clerk of the Council.

LG308

LOCAL GOVERNMENT ACT 1960**SHIRE OF CARNAMAH (WARD REPRESENTATION) ORDER No. 1, 1992**

Made by His Excellency the Governor under the provisions of sections 10 and 20 of the Local Government Act.

Citation

1. This Order may be cited as the *Shire of Carnamah (Ward Representation) Order No. 1, 1991*.

Increase in the number of Councillors

2. On and from 2 May 1992, the number of offices of councillor for the Shire shall be increased from 8 to 9.

Increase in the membership of the Carnamah Ward

3. On and from 2 May 1992, the number of offices of councillor for the Carnamah Ward shall be increased from 2 to 3.

Elections to be held

4. Elections to fill the additional office of councillor for the Carnamah Ward shall be held on 2 May 1992.

By His Excellency's Command,

D. G. BLIGHT, Clerk of the Council.

LG309**LOCAL GOVERNMENT ACT 1960**

SHIRE OF GREENOUGH (WARD REPRESENTATION) ORDER No. 1, 1991

Made by His Excellency the Governor under the provisions of sections 10 and 20 of the Local Government Act.

Citation

1. This Order may be cited as the *Shire of Greenough (Ward Representation) Order No. 1, 1991*.

Increase in the number of councillors

2. On and from 2 May 1992, the number of offices of councillor for the Shire shall be increased from 10 to 12.

Increase in membership of the Tarcoola and West Wards

3. On and from 2 May 1992, the number of offices of councillor for the Tarcoola and West Wards shall be increased from 3 to 4.

Elections to be held

4. Elections to fill the additional offices of councillor for the Tarcoola and West Wards shall be held on 2 May 1992.

By His Excellency's Command,

D. G. BLIGHT, Clerk of the Council.

LG310**LOCAL GOVERNMENT ACT 1960**

SHIRE OF MORAWA (WARD REPRESENTATION) ORDER No. 1, 1992

Made by His Excellency the Governor under the provisions of sections 10 and 20 of the Local Government Act.

Citation

1. This Order may be cited as the *Shire of Morawa (Ward Representation) Order No. 1, 1991*.

Reduction in the number of offices of councillor for a ward

2. Immediately prior to 2 May 1992, the number of offices of councillor for the South and North Wards shall be reduced from 2 to 1 Councillor each.

Sitting councillors to go out of office

3. All Councillors holding office for the North and South Wards shall go out of office immediately before 2 May 1992.

Increase in the number of offices of councillor for a ward

4. On and from 2 May 1992, the number of offices of councillor for the Town Ward shall be increased from 3 to 5.

Elections to be held

5. Elections to fill the offices of councillor for the South and North Wards and the additional offices of councillor for the Town Ward shall be held on 2 May 1992.

By His Excellency's Command,

D. G. BLIGHT, Clerk of the Council.

LG311

LOCAL GOVERNMENT ACT 1960

SHIRE OF UPPER GASCOYNE (WARD BOUNDARIES AND REPRESENTATION) ORDER NO. 1, 1992

Made by his Excellency the Governor under the provisions of sections 10, 12 and 20 of the Local Government Act.

Citation

1. This order may be cited at the *Shire of Upper Gascoyne (Ward Boundaries and Representation) Order No. 1, 1991*.

Councillors to go out of office

2. All Councillors holding office for the South, Central, Northwest, Northeast and East Wards shall go out of office immediately before 2 May 1992.

Abolition of existing wards

3. Immediately prior to 2 May 1991, the existing South, Central, Northwest, Northeast and East Wards of the Shire shall be abolished.

Creation of new wards

4. On and from 2 May 1992, there shall be three new wards of South, North and East as designated and described in the schedule to this order.

Increase in the number of councillors

5. On and from 2 May 1992, the number of offices of Councillor shall be increased from 6 to 7.

Ward membership

6. On and from 2 May 1992, the number of offices of Councillor for the South, North and East Wards shall be 2 each.

Elections to be held

7. Elections to fill the 2 offices of Councillors for each of the South, North and East Wards shall be held on 2 May 1992.

By His Excellency's Command,

D. G. BLIGHT, Clerk of the Council.

Schedule

NORTH WARD

All that portion of land bounded by lines starting from the easternmost northeastern corner of Pastoral Lease 3114/1237 (Wanna), a point on a present northern boundary of the Shire of Upper Gascoyne and extending generally southeasterly, generally northwesterly, generally southerly and generally westerly along boundaries of that pastoral lease to the easternmost northeastern corner of Pastoral Lease 3114/702 (Gifford Creek); thence southerly along the easternmost eastern boundary of that pastoral lease to a northern corner of Pastoral Lease 3114/1111 (Cobra); thence generally southeasterly, southerly and westerly along boundaries of that pastoral lease to the easternmost eastern boundary of Pastoral Lease 3114/715 (Mount Phillip); thence southerly and westerly along boundaries of that pastoral lease to the northernmost eastern boundary of Pastoral Lease 3114/689 (Yinnetharra); thence generally southerly, generally westerly and generally northwesterly along boundaries of that pastoral lease to the easternmost southeastern corner of Pastoral Lease 3114/764 (Bidgemia); thence generally northerly, generally southwesterly, generally southerly, generally westerly, again generally northerly and again generally westerly along boundaries of that pastoral lease to a southwestern corner of Pastoral Lease 3114/763 (Lyons River), a point on a present western boundary of the Shire of Upper Gascoyne and thence generally northerly, generally northeasterly, generally easterly and generally southerly along boundaries of that shire to the starting point.

Department of Land Administration Public Plans:

EDMUND, MOUNT PHILLIPS, MOUNT EGERTON, GLENBURGH and KENNEDY

RANGE 1:250 000,s.

EAST WARD

All that portion of land bounded by lines starting from the easternmost northeastern corner of Pastoral Lease 3114/1237 (Wanna), a point on a present northern boundary of the Shire of Upper Gascoyne and extending generally

southeasterly, generally northwesterly, generally southerly and generally westerly along boundaries of that pastoral lease to the easternmost northeastern corner of Pastoral Lease 3114/702 (Gifford Creek); thence southerly along the easternmost eastern boundary of that pastoral lease to a northern corner of Pastoral Lease 3114/1111 (Cobra); thence generally southeasterly, southerly and westerly along boundaries of that pastoral lease to the northernmost northwestern corner of Lyons Location 8; thence southerly, westerly, again southerly and easterly along boundaries of that location to a northwestern corner of Pastoral Lease 3114/1156 (Waldburg); thence generally southerly along boundaries of that pastoral lease to the northeastern corner of Location 41; thence westerly and southerly along boundaries of that location to the northwestern boundary of Location 34; thence southwesterly, southerly, easterly and northerly along boundaries of that location and northerly along the eastern boundary of Location 41 to the southernmost southwestern corner of Pastoral Lease 3114/1156 (Waldburg); thence easterly, northerly and again easterly along boundaries of that pastoral lease to the southwestern corner of Location 4; thence easterly along the southern boundary of that location and easterly, generally northerly and again easterly along boundaries of Pastoral Lease 3114/1156 (Waldburg) to the southwestern corner of Teano Location 28, a point on a present eastern boundary of the Shire of Upper Gascoyne and thence generally northerly and generally westerly along boundaries of that shire to the starting point.

Department of Land Administration Public Plans:

EDMUND, MOUNT PHILLIPS, GLENBURGH, MOUNT EGERTON
1:250 000's.

SOUTH WARD

All that portion of land bounded by lines starting from the easternmost southeastern corner of Pastoral Lease 3114/1156 (Waldburg), a point on a present eastern boundary of the Shire of Upper Gascoyne and extending westerly and generally southerly along boundaries of that pastoral lease to the northernmost northeastern corner of Pastoral Lease 3114/601 (Landor); thence generally westerly, southerly and westerly along boundaries of that pastoral lease to an eastern corner of Pastoral Lease 3114/1143 (Dalgety Downs); thence generally northerly and easterly along boundaries of that pastoral lease to a western boundary of Pastoral lease 3114/1156 (Waldburg); thence generally northerly along boundaries of that pastoral lease to the southern boundary of Lyons Location 8; thence westerly and northerly along boundaries of that location to the southernmost southern boundary of Pastoral Lease 3114/715 (Mount Phillip); thence westerly to the northernmost eastern boundary of Pastoral Lease 3114/689 (Yinnetharra); thence generally southerly, generally westerly and generally northwesterly along boundaries of that pastoral lease to the easternmost southeastern corner of Pastoral Lease 3114/764 (Bidgemia); thence generally northerly, generally southwesterly, generally southerly, generally westerly, again generally northerly and again generally westerly along boundaries of that pastoral lease to a southwestern corner of Pastoral Lease 3114/763 (Lyons river), a point on a present western boundary of the Shire of Upper Gascoyne and thence generally southerly, generally easterly and generally northerly along boundaries of that shire to the starting point.

Excludes the Town Ward.

Department of Land Administration Public Plans:

MOUNT EGERTON, MOUNT PHILLIPS, GLENBURGH, KENNEDY RANGE
1:250 000's.

TOWN WARD

All that portion of land bounded by lines starting from the southwestern corner of Gascoyne Location 44 and extending generally southeasterly and northerly along boundaries of that location to the northwestern corner of Gascoyne Junction Lot 60; thence easterly along the northern boundary of that lot and Lots 61, 54 and 58 and onwards to and along the southern side of Killili Road to the northeastern corner of Lot 67; thence southerly along the eastern boundary of that lot and onwards to a northwestern corner of Pastoral Lease 3114/850 (Jimba Jimba); thence southerly, westerly and northerly along boundaries of that pastoral lease to the left bank of the Gascoyne River; thence generally easterly upwards along that bank to the eastern side of Road Number 5997 and thence northerly along that side to the starting point.

Department of Land Administration Public Plan:

GASCOYNE JUNCTION TOWNSITE.

LG312

LOCAL GOVERNMENT ACT 1960

Shire of Northam (Specified Area) Order No. 2 1992

Made by His Excellency the Governor under section 548 (4) of the Local Government Act.

Citation

1. This Order may be cited as the "Shire of Northam (Specified Area) Order No. 2, 1991".

Commencement

2. This Order shall take effect on and from the date it is published in the *Government Gazette*.

Revocation of Previous Order

3. The "Shire of Northam (Specified Area) Order No. 1, 1991" published in the *Government Gazette* of 29 June 1991 on pages 3163-3164 is hereby revoked.

Declaration of Specified Area

4. The portion of the district of the Shire of Northam as described in the Schedule to this Order is declared to be a specified area to which section 548 (4) of the *Local Government Act* applies.

Schedule

All those portions of land comprised in—

| Office of Titles Lot No. | Land Administration Lot or Location No. | Office of Titles Diagram No. | Office of Titles Plan No. | Certificate of Title or Land Administration Plan or Diagram |
|--------------------------|---|------------------------------|---------------------------|---|
| 4 | Avon Loc. 9014 | | 14854 | |
| 6 | Avon Loc. 9014 | | 14854 | |
| 7 | Avon Loc. 9014 | | 14854 | |
| 8 | Avon Loc. 9014 | | 14854 | |
| 9 | Avon Loc. 9014 | | 14854 | |
| 12 | Avon Loc. 9014 | | 14854 | |
| 1 | Avon Loc. 8439 | 55717 | | |
| 2 | Avon Loc. 8439 | 55717 | | |
| 3 | Avon Loc. 8439 | 55717 | | |
| 4 | Avon Loc. 8439 | 55717 | | |
| 5 | Avon Loc. 3938 | | 14704 | |
| 6 | Avon Loc. 3938 | | 14704 | |
| 8 | Avon Loc. 3938 | | 14704 | |
| 9 | Avon Loc. 3938 | | 14704 | |
| 13 | Avon Locs. 3818 & 3938 | | 14704 | |
| 14 | Avon Locs. 3818 & 3938 | | 14704 | |
| 15 | Avon Loc. 3818 | | 14704 | |
| 17 | Avon Locs. 3818 & 3938 | | 14704 | |
| 20 | Avon Loc. 4063 | | 14705 | |
| 21 | Avon Locs. 3818 & 4063 | | 14705 | |
| 23 | Avon Locs. 3818 & 4063 | | 14705 | |
| 28 | Avon Loc. 4063 | | 14705 | |
| 31 | Avon Loc. 4063 | | 14705 | |
| 5 | Mokine A.A. Lots 5 & 6 | 48408 | | |
| 50 | Warranine Lot 132 & Mokine A.A. Lot 22 | 74440 | | |
| 340 | Warranine Lot 122 & Mokine A.A. Lot 23 | 65213 | | |
| | Warranine Sub Lot 106 | | | OP Warranine 226 |
| | Warranine Sub Area Lot 117 | | | OP Warranine 226 |
| | Warranine Sub Area Lot 123 | | | OP Warranine 226 |
| | Warranine Sub Area Lots 125-128 inc. | | | OP Warranine 226 |

Schedule—continued

| Office of Titles Lot No. | Land Administration Lot or Location No. | Office of Titles Diagram No. | Office of Titles Plan No. | Certificate of Title or Land Administration Plan or Diagram |
|--------------------------|---|------------------------------|---------------------------|---|
| | Warranine Sub Area Lot 131 | | | OP Warranine 226 |
| | Warranine Sub Area Lots 138-142 inc. | | | OP Warranine 226 |
| | Warranine Sub Area Lot 145 | | | OP Warranine 226 |
| | Warranine Sub Area Lot 150 | | | OP Warranine 226 |
| | Warranine Sub Area Lot 156 | | | OP Warranine 226 |
| | Warranine Sub Area Lot 146 | | | OP Warranine 226 |
| 3 | Avon Loc. 3938 | | 14704 | |

By His Excellency's Command,

D. G. BLIGHT, Clerk of the Council.

LG401

CITY OF PERTH

Appointment of Authorised Persons

It is hereby notified for public information that C. Hoo and C. Casey have been appointed by the City of Perth as authorised persons under the following Acts and By-laws—

Health Act 1911

Litter Act 1979

Dog Act 1976

Local Government Act 1960 (section 242A and 245A and City of Perth By-law Nos. 5, 6, 13, 23, 61 and 80).

Dated at Perth on 16 December 1991.

R. F. DAWSON, Chief Executive/Town Clerk.

LG403

LOCAL GOVERNMENT ACT 1960

Shire of Albany

Rating Exemption

Department of Local Government,
Perth, 8 January 1992.

LG: AY 5-6.

It is hereby notified for public information that His Excellency the Governor acting pursuant to sub-section 10 of section 532 of the Local Government Act 1960, has declared exempt from Municipal Rates Crown Land leased by A. & E.E. Daubert which is described as Gledhow Sub Lot 20 of Reserve No. 5206.

STEPHEN COLE, Director Local Government Services.

LG405

LOCAL GOVERNMENT ACT 1960

City of Perth

Closure of Private Street

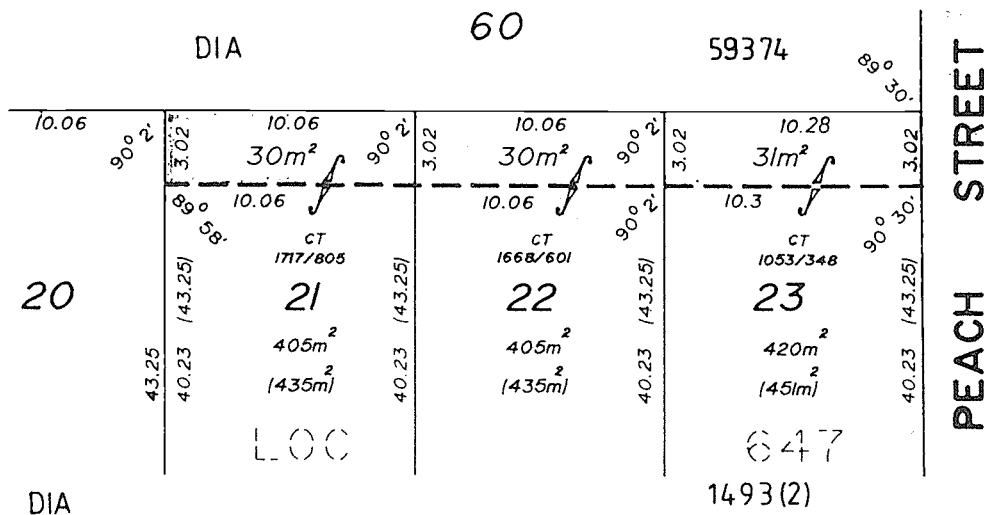
Department of Local Government,
Perth, 7 January 1992.

LG: P 4-12.

It is hereby notified for public information that His Excellency the Governor has approved under the provisions of section 297A of the Local Government Act 1960, the resolution passed by the City of Perth that the private street which is described as being portion of Swan Location 647, being portion of the land coloured brown and marked R.O.W. on Plan 1493 (2) and being portion of the land contained in Certificate of Title Vol. 100 Folio 145 be closed, and the land contained therein be amalgamated with adjoining Lots 21, 22 and 23 View Street, North Perth, as shown in the Schedule hereunder.

STEPHEN COLE, Director Local Government Services.

Schedule



LG901

LOCAL GOVERNMENT ACT 1960
NOTICE OF INTENTION TO BORROW
Shire of Moora

Proposed Loan No. 274 of \$80 000

Pursuant of section 610 of the Local Government Act 1960 the Council of the Shire of Moora hereby gives notice that it proposes to borrow money by the sale of debentures on the following terms and for the following purposes: \$80 000 for a period of five (5) years repayable at the office of the Shire of Moora, 34 Padbury Street, Moora by ten half-yearly instalments of principal and interest.

Purpose: Drainage and bitumen road works.

Plans, specification and estimates of costs as required by section 609 of the Local Government Act are open for inspection at the office of the Council during normal office hours for a period of thirty five (35) days after publication of this notice.

Dated this 16th day of December 1991.

F. J. LEWIS, President.
I. V. CRAVEN, Acting Shire Clerk.

LG902

LOCAL GOVERNMENT ACT 1960*City of Armadale*

Notice of Intention to Borrow

Proposed Loan No. 271

Pursuant to section 610 of the Local Government Act 1960 the City of Armadale hereby gives notice that it proposes to borrow money by sale of debentures repayable by 30 half-yearly instalments of principal and interest over a period of 15 years incorporating four-yearly interest rate reviews from the day of issue at the office of the Council, the repayments of which are guaranteed by Leisure W.A. subject to proposed lease agreement and is for the following purposes—

Loan 271—Re-roofing and other minor capital works yet to be determined of the Armadale Recreation Centre—\$250 000.

Details of the proposed expenditure as required in accordance with section 609 of the Act will be available for inspection at the Office of Council, 7 Orchard Avenue, Armadale, for a period of thirty-five (35) days from the date of publication hereof between the hours of 8.45 am and 4.00 pm, Monday to Friday, Public Holidays excluded.

Dated this 10th day of January 1992.

I. K. BLACKBURN, Mayor.

J. W. FLATOW, Town Clerk.

MAIN ROADS

MA101

CORRIGENDUM**TOWN PLANNING AND DEVELOPMENT ACT 1928****PUBLIC WORKS ACT 1902****METROPOLITAN REGION TOWN PLANNING SCHEME ACT 1959****STATE PLANNING COMMISSION ACT 1985**

File: MRD 90-2107-4.

LAND ACQUISITION

Albany Highway (H.1) 6.69 to 9.78 SLK (Leach Highway to Nicholson Road Section).

It is hereby notified for public information that the Land Acquisition notice published at pages 5220-5223 of the *Government Gazette* No. 126 dated 11 October 1991 requires the following amendments.

For Item No. 3 of the notice appearing on page 5221 under the subheading entitled "Area" of the schedule within the notice, delete "1 950 m²" and insert "1 945 m²".

For Item No. 6 of the notice appearing on page 5221 under the subheading entitled "Area" of the schedule within the notice, delete "731 m²" and insert "732 m²".

D. R. WARNER, Director Administration and Finance,
Main Roads Department.

MA501

MRD 42-30-E.

MAIN ROADS ACT 1930; PUBLIC WORKS ACT 1902**NOTICE OF INTENTION TO TAKE OR RESUME LAND**

The Minister for Works hereby gives notice, in accordance with the provisions of section 17 (2) of the Public Works Act 1902, that it is intended to take or resume under section 17 (1) of that Act the pieces or parcels of land described in the Schedule hereto and being all in the Brookton District, for the purpose of the following public works namely, Armadale-Ravensthorpe Road (84-85 SLK Section) and that the said pieces or parcels of land are marked off on Plan MRD WA 9109-001-1 which may be inspected at the office of the Commissioner of Main Roads, Waterloo Crescent, East Perth.

Schedule

| No. | Owner or Reputed Owner | Occupier or Reputed Occupier | Description | Area (Approx.) |
|-----|------------------------------|------------------------------|---|----------------|
| 1 | Frederick Onslow Whittington | F. O. Whittington | Portion of Avon Location 28143 and being part of the land comprised in Certificate of Title Volume 1746 Folio 565 | 10.3500 ha |

Dated this 8th day of January 1992.

D. R. WARNER, Director Administration and Finance,
Main Roads Department.

MA502

MRD 42-60-F

MAIN ROADS ACT 1930; PUBLIC WORKS ACT 1902
NOTICE OF INTENTION TO TAKE OR RESUME LAND

The Minister for Works hereby gives notice, in accordance with the provisions of section 17 (2) of the Public Works Act 1902, that it is intended to take or resume under section 17 (1) of that Act the pieces or parcels of land described in the Schedule hereto and being all in the Boyup Brook District, for the purpose of the following public works namely, widening and realignment of the Donnybrook-Kojonup Road (SLK Section 66.30—66.75) and that the said pieces or parcels of land are marked off on Plan MRD WA 8902-126-2 which may be inspected at the office of the Commissioner of Main Roads, Waterloo Crescent, East Perth.

Schedule

| No. | Owner or Reputed Owner | Occupier or Reputed Occupier | Description | Area (Approx) |
|-----|--|------------------------------|--|----------------------|
| 1. | Wilfred John Lee Steere, James Hubert Lee Steere and Steven Roe Lee Steere | Commissioner of Main Roads | Portion of Nelson Location 50 and being part of the land contained in Memorial Book Volume 28 Folio 591. | 4 909 m ² |

Dated this 8th day of January 1992.

D. R. WARNER, Director Administration and Finance,
Main Roads Department.

MARINE AND HARBOURS

MH401

WESTERN AUSTRALIAN MARINE ACT 1982

NAVIGABLE WATERS REGULATIONS

- (A) Restricted Speed Areas—All Vessels
- (B) Water Ski Areas
- (C) Swimming Areas

Department of Marine and Harbours,
Fremantle, 10 January 1992.

Acting pursuant to the powers conferred under section 67 of the Western Australian Marine Act, and section 10 (A) (c) of the Navigable Waters Regulations, the Department of Marine and Harbours by this notice—

- (A) Revokes paragraph (B) 6. of the notice published in the *Government Gazette* of 25 October 1991, relating to the five (5) knot speed limit within the City of Bunbury, Lower Leschenault Inlet, providing however that such revocation is only applicable between the hours of 10 am and 1 pm on Saturday, 29 February 1992, and 9 am and 5 pm on Sunday 1 March 1992 and only applies to *bona fide* participants of the Peters Aqua Spectacular.

- (B) Defines and sets aside all those navigable waters of the Lower Leschenault Inlet Bunbury downstream of Anglesea Island for the purpose of water skiing, providing however that such use of the water for water skiing is restricted to those approved participants involved in the Peters Aqua Spectacular between the hours of 11 am and 1 pm on Saturday 29 February 1992 only.
- (C) Revokes paragraph B (7) (ii) of the notice published in the *Government Gazette* of 25 October 1991, relating to the designated swimming area within Koombana Bay, Bunbury. Providing however that such revocation is only applicable between the hours of sunset on Friday 28 February and sunrise on Tuesday 3 March 1992.

J. M. JENKIN, Executive Director.

MINES

MN401

PETROLEUM (SUBMERGED LANDS) ACT 1982

NOTICE OF GRANT OF PIPELINE LICENCE

Pipeline Licence TPL/9 was granted to West Australian Petroleum Pty Limited of 11th Floor, Eastpoint Plaza, 233 Adelaide Terrace, Perth 6000 on 16 December 1991 for a period expiring on 9 February 2009.

This new licence covers the existing pipeline defined as "the Barrow Island Pipeline", which extends from Barrow Island to an offshore mooring terminal described in Special Lease No. 3116/3628 granted under section 116 of the Land Act 1933 which expired on 9 February 1988.

IAN FRASER, Director Petroleum Division.

MN402

PETROLEUM ACT 1967

Invitation for Applications for the Grant of Exploration Permits and Drilling Reservations Under Section 30 (1) and 43A of the Act

Applications are invited for the grant of exploration permits and drilling reservations within Western Australia's sedimentary basins and will be received up until 4.00pm on 27 March 1992.

Any areas not taken up from this invitation will be re-gazetted in early April 1992 with a late June closing date.

Each application for an exploration permit should comprise a single area of contiguous blocks of the applicant's choice. While the Act allows that a maximum of 200 blocks may be applied for in a single application, only applications that propose work programs relative to the whole of the area applied for, shall be considered.

Each application for a drilling reservation shall comprise a block or a contiguous group of blocks containing potential sites of petroleum deposits. A drilling reservation carries a minimum commitment to drill a well within 12 months of being granted.

Not included in this invitation are blocks which, at the time of this notice being published—

- are the subject of exploration permits, production licences or applications therefor;
- are capable of being the subject of an invitation under Section 33 of the Act (surrendered etc licence and location blocks);
- are numbered 5386, 5387 and 6310 on the Hamersley Range Map Sheet; or
- cover offshore islands.

Applications for exploration permits are to be made in accordance with Section 31 of the Act, submitted in duplicate and be accompanied by—

(a) Details of—

- (i) the blocks comprising the application by reference to the numbers of the blocks as shown on the Department's 1:1 000 000 series map sheets and by a plan delineating those blocks;
- (ii) the applicant's assessment of the petroleum potential of the area, including a geological and geophysical review and technical assessment of the area, and the concepts underlying the proposed exploration programme;
- (iii) the minimum work programme proposed for each of the five years, specifying the number of wells to be drilled, the line kilometres of seismic survey to be carried out and the estimated expenditure;
- (iv) wells referred to in the work programme should not include development wells (the AAPG well classification scheme will be the basis of identification).

(b) Particulars of—

- (i) the technical qualifications of the applicant and of its employees;

- (ii) the technical advice available to the applicant;
 - (iii) the financial resources available to the applicant, including evidence of the applicant's ability to fund the work programme proposed, and a copy of the latest annual report for each applicant company;
 - (iv) where relevant, the viability of the consortium lodging the application, including evidence that a satisfactory settlement has been, or can be, reached on a Joint Operating Agreement (a copy of a Heads of Agreement dealing will generally suffice);
 - (v) the percentage participating interest of each party to the application; and
 - (vi) a single address for service of notices in respect of the application.
- (c) A fee of \$3 000, made payable to the Department of Mines through an Australian bank or by bank cheque (application fees are not refundable).
 - (d) such other information as the applicant wishes to be taken into account in consideration of the application.

Consideration of an application for a permit shall take into account the adequacy of the work programme for the first two years of the permit term and the applicants technical and financial ability to undertake the work. The prior purchase of any speculative or contractor seismic data (such as Western Geophysical's onshore Southern Carnarvon Basin Speculative Seismic Survey) relevant to the area applied for will be taken into favourable account when considering the adequacy of the work programme.

The successful applicant will be required to fulfill the minimum commitment for each of those years without variation. This is known as the firm commitment phase, however, the balance of the programme can be re-negotiated based on or taking into consideration the results of prior exploration.

Applications for drilling reservations are to be made in accordance with Section 43B of the Act and shall be submitted in duplicate and be accompanied by—

- (a) Details of—
 - (i) the block(s) comprising the application by reference to the number(s) of the block(s) as shown on the Department's 1:1 000 000 series map sheets and by a plan delineating the block(s);
 - (ii) the applicants proposal for the drilling of a well or wells and other work in respect of the block(s) in the application;
 - (iii) a statement as to size and configuration of the potential petroleum deposit(s) and a geological prognosis of the well(s);
 - (iv) a statement as to an approximate time for the completion of the well(s).
- (b) Particulars of—
 - (i) the technical qualifications of the applicant and of its employees;
 - (ii) the technical advice available to the applicant;
 - (iii) the financial resources available to the applicant, including evidence of the applicant's ability to fund the work programme proposed, and a copy of the latest annual report for each applicant company;
 - (iv) where relevant, the viability of the consortium lodging the application, including evidence that a satisfactory settlement has been, or can be, reached on a Joint Operating Agreement (a copy of a Heads of Agreement dealing will generally suffice);
 - (v) the percentage participating interest of each party to the application; and
 - (vi) a single address for service of notices in respect of the application.
- (c) A fee of \$3 000, made payable to the Department of Mines through an Australian bank or by bank cheque (application fees are not refundable).
- (d) such other information as the applicant wishes to be taken into account in consideration of the application.

Consideration of an application shall take into account the adequacy of the applicant's assessment of the potential petroleum deposit, the well prognosis and its ability both technically and financially to undertake the work.

In situations where a drilling reservation application may be within an area also the subject of an exploration permit application the award will be on the basis of which application offers the most definitive assessment of a petroleum resource. Should such a decision result in a drilling reservation being awarded, the balance of the area (the blocks not the subject of the drilling reservation) may be offered to the applicant for the exploration permit.

When selecting an area of interest in preparation for an application, consideration should be given to the likelihood of other land uses within that area, particularly land the subject of nature reserves or other areas of conservation value. While the occurrence of such land does not necessarily preclude the grant of a title or petroleum operations being conducted, environmental assessment will be necessary.

Applications made on the approved form are to be addressed to—

The Director
Petroleum Division
Department of Mines
Mineral House, 100 Plain Street
East Perth W.A. 6004
Tel: (09) 222 3165
Fax: (09) 222 3515

Enquiries concerning the availability of the relevant basic exploration data should be addressed as follows—

- (a) For microfilm data information to
 - The Librarian
 - Geological Survey Division
 - Department of Mines
 - Mineral House, 100 Plain Street
 - East Perth W.A. 6004
 - Tel: (09) 222 3165
 - Fax: (09) 222 3633
- (b) For full scale data to—
 - (i) Petroleum Information Energy Services
 - 180 Stirling Highway
 - Claremont W.A. 6010
 - Tel: (09) 389 8499
 - Fax: (09) 389 8243
 - (ii) Advanced Reprographic Services
 - 1321 Hay Street
 - WEST PERTH W.A. 6005
 - Tel: (09) 322 2933
 - Fax: (09) 481 5911
- (c) For speculative seismic data—
 - Western Geophysical Co
 - 447 Belmont Ave
 - Kewdale W.A. 6105
 - Tel: (09) 353 1999
 - Fax: (09) 353 3963

PLANNING AND URBAN DEVELOPMENT

LG402

TOWN PLANNING AND DEVELOPMENT ACT 1928 RESOLUTION DECIDING TO PREPARE A TOWN PLANNING SCHEME

City of Kalgoorlie-Boulder
Town Planning Scheme No. 3

Notice is hereby given that the Ordinary Council of the City of Kalgoorlie-Boulder on 25 September 1991 passed the following resolution—

“That the Council, in pursuance of section 7 of the Town Planning and Development Act 1928 prepare the above Town Planning Scheme for the total area of the Municipality and with reference to an area situate wholly within the city of Kalgoorlie-Boulder” and enclosed within the inner edge of a broken black border on a plan now produced to the Council and marked and certified by the Town Clerk under his hand dated the 23 October 1991 as “Scheme Area Map”.

Dated this 23rd day of October 1991.

L. P. STRUGNELL, Town Clerk.

PD401

TOWN PLANNING AND DEVELOPMENT ACT 1928

Shire of Northampton

Interim Development Order No. 14

Ref: 26-3-14-1.

Notice is hereby given that in accordance with the provisions of subsection (2) of section 7B of the Town Planning and Development Act 1928, and by direction of the Hon Minister for Planning a summary as set out hereunder of the Shire of Northampton Interim Development Order No. 14 made pursuant to the provisions of section 7B of that Act is published for general information.

The Hon Minister for Planning has made copies of this Order available for inspection by any person free of charge at the offices of the Department of Planning and Urban Development, Albert Facey House, 469-489 Wellington Street, Perth and at the offices of the Shire of Northampton during normal office hours.

Summary

1. The Shire of Northampton Interim Development Order No. 14 contains provisions *inter alia*—
 - (a) That the Order applies to that part of the Shire of Northampton specified in the Order.
 - (b) That, subject as therein stated, the Northampton Shire Council is the authority responsible for its administration.
 - (c) That the carrying out of certain development on land within the scope of the Order without approval as stated therein is prohibited.
 - (d) Relating to the application for, and grant of approval for, development other than development permitted by the Order.
 - (e) Relating to certain development by a public authority.
 - (f) Relating to certain development permitted by this Order.
 - (g) Relating to the continuance of the lawful use of land and buildings.
 - (h) Relating to appeals against refusal of approval for development or against conditions subject to which approval to carry out development is granted.
2. The Order has effect from and after the publication of this Summary in the *Government Gazette*.

C. J. PERRY, Shire Clerk.

PD402

TOWN PLANNING AND DEVELOPMENT ACT 1928

MODIFICATION TO SCHEME AMENDMENT AVAILABLE FOR INSPECTION

City of Armadale

Town Planning Scheme No. 2—Amendment No. 57

Ref: 853-2-22-4, Pt. 57.

Notice is hereby given that the following modifications have been made to the abovementioned scheme amendment—

1. Rezoning the subject land from Public Purpose—Primary School to Residential 12.5 (as against Residential R5).
2. Altering the Subdivisional Guide Plan to increase the lot yield from seventeen to thirty-four lots.

Plans and documents setting out and explaining the scheme amendment and modifications thereto have been deposited at Council Offices, 7 Orchard Avenue, Armadale and at the Department of Planning and Urban Development, Perth, and will be available for inspection during office hours up to and including 7 February 1992.

Submissions on the modifications should be made in writing on Form No. 4 and lodged with the undersigned on or before 7 February 1992.

J. W. FLATOW, Town Clerk.

PD403

TOWN PLANNING AND DEVELOPMENT ACT 1928
SCHEME AMENDMENT AVAILABLE FOR INSPECTION

City of Mandurah

Town Planning Scheme No. 1A—Amendment No. 179

Ref: 853-6-13-9, Pt. 179.

Notice is hereby given that the City of Mandurah has prepared the abovementioned scheme amendment for the purpose of rezoning and recoding a portion of Murray Location 66 being portion of Lot 1685 Pinnacle Court, Halls Head from Residential 1 R12.5 and Residential 2 R25 to Residential 2 R17.5.

Plans and documents setting out and explaining the scheme amendment have been deposited at Council Offices, Mandurah Terrace, Mandurah, and at the Department of Planning and Urban Development, Albert Facey House, 469-489 Wellington Street, Perth, and will be available for inspection during office hours up to and including February 7, 1992.

Submissions on the scheme amendment should be made in writing on Form No. 4 and lodged with the undersigned on or before February 7, 1992.

This amendment is available for inspection in order to provide an opportunity for public comment and it should not be construed that final approval will be granted.

K. W. DONOHOE, Town Clerk.

PD404

TOWN PLANNING AND DEVELOPMENT ACT 1928
SCHEME AMENDMENT AVAILABLE FOR INSPECTION

Shire of Donnybrook-Balingup

Town Planning Scheme No. 3—Amendment No. 17

Ref: 853-6-4-3, Pt. 17.

Notice is hereby given that the Shire of Donnybrook-Balingup has prepared the abovementioned scheme amendment for the purpose of rezoning Lot 11 and Lot 12, Railway Street, Donnybrook, being portion of Leschenault Location 55, from "Rural—General Farming" to "Special Residential".

Plans and documents setting out and explaining the scheme amendment have been deposited at Council Offices, Bentley Street, Donnybrook, and at the Department of Planning and Urban Development, Albert Facey House, 469-489 Wellington Street, Perth, and will be available for inspection during office hours up to and including February 14, 1992.

Submissions on the scheme amendment should be made in writing on Form No. 4 and lodged with the undersigned on or before February 14, 1992.

This amendment is available for inspection in order to provide an opportunity for public comment and it should not be construed that final approval will be granted.

J. R. ATTWOOD, Shire Clerk.

PD405

TOWN PLANNING AND DEVELOPMENT ACT 1928
SCHEME AMENDMENTS AVAILABLE FOR INSPECTION

Shire of Greenough

Town Planning Scheme No. 4—Amendment Nos. 19, 22 and 23

Ref: 853-3-7-6, Pts. 19, 22 and 23.

Notice is hereby given that the Shire of Greenough has prepared the abovementioned scheme amendments for the purpose of—

Amendment No. 19—altering the zoning on a portion of Lot 10 of Victoria Locations 1945 and 2545 Brand Highway, Wandina from Single Residential R12.5 to Shop Zone.

Amendment No. 22—altering the zoning on Part Lot 10 of Victoria Locations 1945 and 2545 Brand Highway, Wandina from Single Residential R12.5 to Low Density Residential R5.

Amendment No. 23—

(i) rezoning Part Lot 10 Victoria Locations 1945 and 2545 Brand Highway from Single Residential R12.5 to Medium Density Residential R25.

(ii) modifying the existing Zoning and Development Table.

Plans and documents setting out and explaining the scheme amendments have been deposited at Council Offices, Corner Geraldton Walkaway and Geraldton/Mt Magnet Roads, Utaarra and at the Department of Planning and Urban Development, Albert Facey House, 469-489 Wellington Street, Perth, and will be available for inspection during office hours up to and including 21 February 1992. Submissions on the scheme amendments should be made in writing on Form No. 4 and lodged with the undersigned on or before 21 February 1992.

These amendments are available for inspection in order to provide an opportunity for public comment and it should not be construed that final approval will be granted.

W. T. PERRY, Shire Clerk.

PD406

**TOWN PLANNING AND DEVELOPMENT ACT 1928
SCHEME AMENDMENT AVAILABLE FOR INSPECTION**

Shire of Kalamunda

District Planning Scheme No. 2—Amendment No. 107

Ref: 853-2-24-16, Pt. 107.

Notice is hereby given that the Shire of Kalamunda has prepared the abovementioned scheme amendment for the purpose of providing for an Additional Use for a Veterinary Clinic or Surgery, excluding treatment of horses or other large animals which would require trailer transport, on Part Lot 19 (84) Canning Road, Kalamunda.

Plans and documents setting out and explaining the scheme amendment have been deposited at Council Offices, 2 Railway Road, Kalamunda and at the Department of Planning and Urban Development, Albert Facey House, 469-489 Wellington Street, Perth, and will be available for inspection during office hours up to and including 21 February 1992.

Submissions on the scheme amendment should be made in writing on Form No. 4 and lodged with the undersigned on or before 21 February 1992.

This amendment is available for inspection in order to provide an opportunity for public comment and it should not be construed that final approval will be granted.

E. H. KELLY, Shire Clerk.

PD407

**TOWN PLANNING AND DEVELOPMENT ACT 1928
SCHEME AMENDMENTS AVAILABLE FOR INSPECTION**

Shire of Swan

Town Planning Scheme No. 9—Amendment Nos. 155, 167 and 168

Ref: 853-2-21-10, Pts. 155, 167 and 168.

Notice is hereby given that the Shire of Swan has prepared the abovementioned scheme amendments for the purpose of—

Amendment No. 155—rezoning Part Lot 138 (West) Clayton Street, Bellevue from “General Rural” to “General Industrial”.

Amendment No. 167—

1. reserving to Local Authority Reserve Local Important Road a portion of Lots 1, 2, 3, 21-23 Morrison Road and Great Northern Highway, Midland;
2. zoning the western severances of Lots 1, 2, 3 and 21 to “Highway Service”;
3. zoning the land east of the new highway alignment to “Residential 2” (R60).

Amendment No. 168—reserving to Local Authority Car Park, Lots 8-14 and 63-65 William Street, Lots 1 and 42-44 Harper Street, Midland plus sections of Harper and William Streets.

Plans and documents setting out and explaining the scheme amendments have been deposited at Council Offices, Corner Great Northern Highway and Bishop Road, Middle Swan, and at the Department of Planning and Urban Development, Albert Facey House, 469-489 Wellington Street, Perth, and will be available for inspection during office hours up to and including February 21, 1992.

Submissions on the scheme amendments should be made in writing on Form No. 4 and lodged with the undersigned on or before February 21, 1992.

These amendments are available for inspection in order to provide an opportunity for public comment and it should not be construed that final approval will be granted.

E. W. LUMSDEN, Shire Clerk.

PD408

TOWN PLANNING AND DEVELOPMENT ACT 1928
SCHEME AMENDMENT AVAILABLE FOR INSPECTION
Shire of Swan

Town Planning Scheme No. 9—Amendment No. 170

Ref: 853-2-21-10, Pt. 170.

Notice is hereby given that the Shire of Swan has prepared the abovementioned scheme amendment for the purpose of rezoning Lot 6 Toodyay Road, Gidgegannup from "General Rural" to "General Commercial".

Plans and documents setting out and explaining the scheme amendment have been deposited at Council Offices, Great Northern Highway (Corner Bishop Road), Middle Swan, and at the Department of Planning and Urban Development, Albert Facey House, 469-489 Wellington Street, Perth, and will be available for inspection during office hours up to and including February 21, 1992.

Submissions on the scheme amendment should be made in writing on Form No. 4 and lodged with the undersigned on or before February 21, 1992.

This amendment is available for inspection in order to provide an opportunity for public comment and it should not be construed that final approval will be granted.

S. M. HILLER, Acting Shire Clerk.

PD409

TOWN PLANNING AND DEVELOPMENT ACT 1928
SCHEME AMENDMENT AVAILABLE FOR INSPECTION
Shire of Swan

Town Planning Scheme No. 12—Amendment No. 4

Ref: 853-2-21-11, Pt. 4.

Notice is hereby given that the Shire of Swan has prepared the abovementioned scheme amendment for the purpose of amending various provisions in the Scheme Text and the Scheme Maps, particularly those relating to the pedestrian malls and parking provisions.

Plans and documents setting out and explaining the scheme amendment have been deposited at Council Offices, Great Northern Highway (Corner Bishop Road), Middle Swan, and at the Department of Planning and Urban Development, Albert Facey House, 469-489 Wellington Street, Perth, and will be available for inspection during office hours up to and including February 21, 1992.

Submissions on the scheme amendment should be made in writing on Form No. 4 and lodged with the undersigned on or before February 21, 1992.

This amendment is available for inspection in order to provide an opportunity for public comment and it should not be construed that final approval will be granted.

E. W. LUMSDEN, Shire Clerk.

PD501

TOWN PLANNING AND DEVELOPMENT ACT 1928
APPROVED TOWN PLANNING SCHEME AMENDMENT
City of Armadale

Town Planning Scheme No. 2—Amendment No. 73

Ref: 853-2-22-4, Pt. 73.

It is hereby notified for public information, in accordance with section 7 of the Town Planning and Development Act 1928 that the Hon Minister for Planning approved the City of Armadale Town Planning Scheme Amendment on 23 December 1991 for the purpose of—

- | | |
|-----------|---|
| Zoning: | 1. portion of Lots 150 and 151 Mitchell Street and Lot 1 Eleventh Road, Wungong to "Rural E"; |
| | 2. portion Lot 110 Mitchell Street, Wungong Reserve—Railway to "Local Reserve—Parks and Recreation"; |
| Rezoning: | 1. portion of Lots 150 and 151 Mitchell Street, Wungong from "Local Reserve—Parks and Recreation" to "Rural E"; |
| | 2. portion of Lot 110 Mitchell Street, Wungong from "Rural E" to "Local Reserve—Parks and Recreation". |

I. K. BLACKBURN, Mayor.
J. W. FLATOW, Town Clerk.

PD502

TOWN PLANNING AND DEVELOPMENT ACT 1928
APPROVED TOWN PLANNING SCHEME AMENDMENT
City of Belmont

Town Planning Scheme No. 11—Amendment No. 25

Ref: 853-2-15-10, Pt. 25.

It is hereby notified for public information, in accordance with section 7 of the Town Planning and Development Act 1928 that the Hon Minister for Planning approved the City of Belmont Town Planning Scheme Amendment on 23 December 1991 for the purpose of the addition of the following paragraphs at the end of Sub-clause 5.7.2 (3)—

Parapet walls may be erected on side and/or rear boundaries if constructed of brick or concrete panels coloured to the satisfaction of Council.

In the case of walls set back from side and/or rear boundaries, Council shall require materials of a colour and texture that are consistent with the intention of the zone and complementary to existing or surrounding development.

C. RICH, Acting Mayor.
 B. GENONI, Town Clerk.

PD503

TOWN PLANNING AND DEVELOPMENT ACT 1928
APPROVED TOWN PLANNING SCHEME AMENDMENT
City of Bunbury

Town Planning Scheme No. 6—Amendment No. 116

Ref: 853-6-2-9, Pt. 116.

It is hereby notified for public information, in accordance with section 7 of the Town Planning and Development Act 1928 that the Hon Minister for Planning approved the City of Bunbury Town Planning Scheme Amendment on December 23, 1991 for the purpose of modifying Clause 5.7 "Residential Planning Codes: Variations and Exclusions" by deleting subclause (a) which reads as follows—

In the case of an Attached House or Grouped Dwelling of no more than two, Council may, in a particular case apply the Minimum Area of Lot per dwelling standards of the next highest code as set out in the table of variations following—

| Dwelling Type ("R" Code Applicable) | "R" Code Requirement | Scheme Requirement |
|---|----------------------|--------------------|
| Attached House or Grouped House of no more than two dwellings | | |
| R12.5 | As per R12.5 | As per R15 |
| R15 | As per R15 | As per R17.5 |

and:

"Renumbering clause 5.7 (b) and (c) as clauses 5.7 (a) and (b) respectively".

E. C. MANEA, Mayor.
 V. S. SPALDING, Town Clerk.

PD504

TOWN PLANNING AND DEVELOPMENT ACT 1928
APPROVED TOWN PLANNING SCHEME AMENDMENTS

City of Canning

Town Planning Scheme No. 16—Amendment Nos. 595 and 609

Ref: 853-2-16-18, Pts. 595 and 609.

It is hereby notified for public information, in accordance with section 7 of the Town Planning and Development Act 1928 that the Hon Minister for Planning approved the City of Canning Town Planning Scheme Amendments on December 23, 1991 for the purpose of—

Amendment No. 595—making the following text alteration—

Zoning Table (which follows Clause 18): Against the Use Class "Hairdressing Salon" and under Column 26 (Industrial Service Zone), delete "X" and substitute "AA".

Amendment No. 609—rezoning 82 Tribute Street (Part Lot 918), Shelley, from "Place of Public Assembly (Place of Public Worship)" to "GR4 (Restricted)" as depicted on the amending plan adopted by the Council on the 27th day of August 1991.

C. M. GREGORINI, Commissioner.

I. F. KINNER, Town Clerk.

PD505

TOWN PLANNING AND DEVELOPMENT ACT 1928
APPROVED TOWN PLANNING SCHEME AMENDMENT

City of Canning

Town Planning Scheme No. 16—Amendment No. 594

Ref: 853-2-16-18, Pt. 594.

It is hereby notified for public information, in accordance with section 7 of the Town Planning and Development Act 1928 that the Hon Minister for Planning approved the City of Canning Town Planning Scheme Amendment on 13 December 1991 for the purpose of making the following Text alteration.

Appendix 2 (Schedule of Special Zones)—Amend Serial 64 to read as follows—

| Serial | Lot No. | Location | Address | Additional Purpose for which the Premises may be Used |
|--------|-----------|----------|--------------------------------------|--|
| 64 | 72 and 73 | Can. 25 | 3-5 Rangeview Place, Canning Vale | Public Workshop. Day Care Centre associated with Public Worship. |

C. M. GREGORINI, Commissioner.

I. F. KINNER, Town Clerk.

PD506

TOWN PLANNING AND DEVELOPMENT ACT 1928
APPROVED TOWN PLANNING SCHEME AMENDMENT

City of Kalgoorlie-Boulder

Joint Town Planning Scheme—Amendment No. 78

Ref: 853-11-3-2, Pt. 78.

It is hereby notified for public information, in accordance with section 7 of the Town Planning and Development Act 1928 that the Hon Minister for Planning approved the City of Kalgoorlie-Boulder Town Planning Scheme Amendment on 23 December 1991 for the purpose of rezoning Reserve Number 11245 (Lot 2887) from "Residential Development" to "Showroom, Office, Warehouse".

M. R. FINLAYSON, Mayor.

L. P. STRUGNELL, Town Clerk.

PD507

TOWN PLANNING AND DEVELOPMENT ACT 1928
APPROVED TOWN PLANNING SCHEME AMENDMENT
City of Mandurah
Town Planning Scheme No. 1A—Amendment No. 173

Ref: 853-6-13-9, Pt. 173.

It is hereby notified for public information, in accordance with section 7 of the Town Planning and Development Act 1928 that the Hon Minister for Planning approved the City of Mandurah Town Planning Scheme Amendment on December 23, 1991 for the purpose of rezoning of Lot 142 Sutton Street, Mandurah Town Centre from "Showroom Zone" to "Commercial Zone".

D. C. TUCKEY, Mayor.
K. W. DONOHOE, Town Clerk.

PD508

TOWN PLANNING AND DEVELOPMENT ACT 1928
APPROVED TOWN PLANNING SCHEME AMENDMENT
City of Perth
City Planning Scheme—Amendment No. 35

Ref: 853-2-10-9, Pt. 35.

It is hereby notified for public information, in accordance with section 7 of the Town Planning and Development Act 1928 that the Hon Minister for Planning approved the City of Perth Town Planning Scheme Amendment on December 23, 1991 for the purpose of the addition of Clause 156 (Authorised Entry) of the City Planning Scheme of the following subclauses—

- 156 (1) An officer of the Council, authorised by the Council for the purpose, may with such assistance as he may require at reasonable times enter any building or land for the purpose of ascertaining whether the provisions of the Scheme are being observed.
- (2) Any person who obstructs, hinders, resists, or in any way opposes the exercise of the power of entry conferred on an authorised officer by subclause (1) of this Clause commits an offence.
- (3) (a) An authorised officer exercising his power of entry under subclause (1) of this clause or other person accompanying an authorised officer, or a member of the Police Force of the State, who finds a person committing, or who on reasonable grounds suspects a person of having committed a breach of the provisions of this Scheme, may demand from the person his name and place of abode.
- (b) A person who refuses to state his name and place of abode, or who states a false name or place of abode, on demand being so made, commits an offence.
- (c) A person who gives or is suspected of giving a false name or place of abode to the person making the demand may without other warrant than this Scheme be apprehended by the person making the demand and taken before a Justice to be dealt with according to law.

R. G. WITHERS, Lord Mayor.
R. F. DAWSON, Town Clerk.

PD509

TOWN PLANNING AND DEVELOPMENT ACT 1928
APPROVED TOWN PLANNING SCHEME AMENDMENT

City of Rockingham

Town Planning Scheme No. 1—Amendment No. 203

Ref: 853-2-28-1, Pt. 203.

It is hereby notified for public information, in accordance with Section 7 of the Town Planning and Development Act, 1928 (as amended) that the Hon Minister for Planning approved the City of Rockingham Town Planning Scheme Amendment on December 23, 1991 for the purpose of—

- (i) rezoning portion of Peel Estate lot 744 being lot 1 and lot 2 (Sixty Eight and Baldivis Roads) from "Rural" to "Special Rural" as depicted on plan 1-89TP.
- (ii) adding Table IV to the Scheme containing the following:

TABLE IV

SPECIAL RURAL ZONES—PROVISIONS RELATING TO SPECIFIC AREAS

| (a) Locality | (b) Provisions |
|---|--|
| Lots 1 and 2 Cnr Baldivis Road Sixty Eight Road, Baldivis. | <p>The following provisions shall apply specifically to the Special Rural Zone Area referred to in column (a):</p> <ol style="list-style-type: none"> 1. Subdivision shall be in accordance with the Subdivisional Guide Plan certified by the Town Clerk as the subdivision plan relating to the areas as described in Column (a) and shall form part of the Scheme. 2. The minimum lot size shall be 2.0 hectares. 3. (a) The following uses are permitted "P" within the Special Rural Zone as described in Column (a):— Single House/Dwelling Veterinary Surgery (b) The following uses are not permitted within the Special Rural Zone, as described in Column (a) unless approval is granted by the Council "AA"; Agriculture Civic Buildings Home Occupation Industry Rural Radio Installation Stables Veterinary Hospital 4. The symbols used in paragraph 3 above have the same meaning as those set out in Clause 3.4 of the Scheme Text. 5. Within the estate land uses other than a single residence, that are permitted or may be permitted by the Council pursuant to the Scheme shall only be permitted when the Council is satisfied following consultation with the Environmental Protection Authority that the land use does not involve excessive nutrient application or the clearing of the land. 6. With the intention of preserving the existing natural vegetation and mature trees and preventing land use practices detrimental to the amenity of the locality, the approval of the Council is required for any intensive agricultural pursuit. The Council will have regard to limits on stocking, the limited groundwater resources, tree and vegetation preservation and the effects on the environment of the locality and residents of the estate when considering the application and may, should approval be granted, impose any conditions as the Council deems fit and may modify or vary such conditions to take account of seasonal changes. |

(a) Locality

(b) Provisions

-
7. On-site effluent disposal systems servicing development on the lots shall be to the specifications of both the Local Authority and the Environmental Protection Authority. The use of "non-standard" effluent disposal systems may be required and in any event the following requirements shall be satisfied:
 - i) A 2 metre separation is achieved between the base of the leach drain and the highest recorded groundwater level and;
 - ii) At least a 100 metre horizontal separation is achieved between the disposal system and existing drains, water courses or water bodies;
 - iii) The area around each effluent disposal system shall be planted with indigenous trees and shrubs by the landowners and be maintained to the satisfaction of the Local Authority; and
 - iv) Prevention of direct movement of wastewater and nutrient from the locality of each disposal area.
 8. The land is situated within the Stakehill Groundwater Area and a well license for a bore must be obtained from the Water Authority of Western Australia. The siting of bores shall be to the requirements of the Authority having regard to the location of any effluent disposal systems, water bodies, drains and neighbouring bores.
 9. Stormwater drainage shall be contained on-site to the satisfaction and specifications of the Environmental Protection Authority, the Water Authority and the Council. The developer of the estate shall obtain the approval of the Environmental Protection Authority, the Water Authority and the Council for drainage proposals prior to commencement of site works.
 10. No indigenous vegetation and trees shall be destroyed or cleared except, but subject to the developer of the estate obtaining the prior consent in writing of the Council where such vegetation and trees are dead, diseased or where the clearing is required for the purpose of the firebreak, dwelling, outbuilding, fence and/or house driveways.
 11. The developer of the estate shall, in accordance with the Tree Planting Guide Plan, plant native trees and shrubs of a species and at a density and distribution to be determined by the Council following consultation with the Environmental Protection Authority. Tree planting shall occur and be undertaken to the satisfaction of the Council prior to the endorsement by the State Planning Commission of Diagrams of Survey to create the lots depicted on the Subdivision Guide Plan.
 12. The developer of the estate shall maintain the trees and shrubs planted within the "Tree Planting Area" to the satisfaction of the Council until the land as a whole or in lots is sold. Thereafter the new landowner(s) shall be responsible for the maintenance and the replacement (if and where necessary) of those trees and shrubs planted by the developer to the satisfaction of the Council.
 13. Any residence and all other outbuildings shall only be constructed within the building envelopes shown on the proposed subdivisional guide plan.
 14. The keeping of horses, sheep, goats and other grazing animals shall be subject to the prior approval of the Council and these animals shall be restricted to the area within the Building Envelope. Approval to keep animals shall not exceed the stocking rates recommended by the Department of Agriculture for the applicable pasture type.
-

(a) Locality

(b) Provisions

Council may approve the grazing of animals outside the Building Envelope provided that the Council is satisfied that nutrient input to the land can be controlled to the satisfaction of the Environmental Protection Authority and that such will not result in the removal or damage of the vegetation and trees and result in soil erosion and dust pollution. As a condition of approval the Council may require the animals to be stabled or corralled.

Where in the opinion of the Council the continued presence of animals on any portion of land in the estate is likely to contribute, or is contributing to dust pollution or soil erosion, notice may be served on the owner of the said land, requiring the immediate removal of those animals specified in the notice for a period specified in the notice.

15. At the time of building application for each lot a plan of the site shall be submitted by the applicant to the satisfaction and specifications of the Council which shall show site contours, existing trees and stands of vegetation, those trees and vegetation to be removed and retained and proposals for tree planting and maintenance.

L. E. SMITH, Mayor.

G. G. HOLLAND, Town Clerk.

PD510

TOWN PLANNING AND DEVELOPMENT ACT 1928
APPROVED TOWN PLANNING SCHEME AMENDMENT
City of South Perth

Town Planning Scheme No. 5—Amendment No. 44

Ref: 853-2-11-7, Pt. 44.

It is hereby notified for public information, in accordance with section 7 of the Town Planning and Development Act 1928 that the Hon Minister for Planning approved the City of South Perth Town Planning Scheme Amendment on December 23, 1991 for the purpose of—

1. Schedule C is amended by adding immediately after Item No. 84 a new Item No. 85 and by inserting in the respective columns specified below, immediately opposite that Item the following words and figures:

| 1 | | 2 | 3 | 4 | 5 | 6 | 7 |
|----------|---------------------|------------|---------|--------------|---------------------------|--------------------------|---|
| Item No. | Particulars of Land | | | | Added Use Class Permitted | Development Requirements | |
| | Street Name | Street No. | Lot No. | Location No. | | Maximum Plot Ratio | Requirements other than Plot Ratio |
| 85 | Charles Street | 34 | 3 | PSL 82 | Veterinary Clinic | 0.13 | Minimum number of car parking spaces: Refer Table No. 5 Other Requirements: Refer to Clause 50 |

2. Amending the Scheme Map accordingly.

P. CAMPBELL, Mayor.

L. L. METCALF, Town Clerk.

PD511

TOWN PLANNING AND DEVELOPMENT ACT 1928
APPROVED TOWN PLANNING SCHEME AMENDMENT

City of South Perth

Town Planning Scheme No. 5—Amendment No. 24

Ref: 853/2/11/7, Pt. 24.

It is hereby notified for public information, in accordance with section 7 of the Town Planning and Development Act 1928, that the Hon Minister for Planning approved the City of South Perth Town Planning Scheme Amendment on 23 December 1991, for the purpose of—

1. Excising from the "Open Space Reserve—Park and Recreation Area (Regional Restricted)" the following areas and including them in the "Special Reserve—Civic and Cultural Area" for the following purposes:
 - (a) Reserve No. 28021 being Perth Suburban Lot 444 contained in Diagram 75935: for the purpose of "Museum" ("M"); and
 - (b) Perth Suburban Lot 429 contained in Diagram 191: for the purpose of "Theatre" ("T").
2. Amending the Scheme Map accordingly.

P. CAMPBELL, Mayor.
 L. L. METCALF, Town Clerk.

PD512

TOWN PLANNING AND DEVELOPMENT ACT 1928
APPROVED TOWN PLANNING SCHEME AMENDMENT

City of Stirling

District Planning Scheme No. 2—Amendment No. 154

Ref: 853/2/20/34, Pt. 154.

It is hereby notified for public information, in accordance with section 7 of the Town Planning and Development Act 1928, that the Hon Minister for Planning approved the City of Stirling Town Planning Scheme Amendment on 23 December 1991, for the purpose of rezoning Lots 32 and 33, H.N. 823 and 825 Beaufort Street, Inglewood from "Service Station" to "High Density Residential R80".

J. G. McNAMARA, Mayor.
 G. S. BRAY, Town Clerk.

PD513

TOWN PLANNING AND DEVELOPMENT ACT 1928
APPROVED TOWN PLANNING SCHEME AMENDMENT

Shire of Augusta-Margaret River

Town Planning Scheme No. 11—Amendment No. 50

Ref: 853/6/3/8, Pt. 50.

It is hereby notified for public information, in accordance with section 7 of the Town Planning and Development Act 1928, that the Hon Minister for Planning approved the Shire of Augusta-Margaret River Town Planning Scheme Amendment on 23 December 1991, for the purpose of—

Adding the following to Appendix Number 4, Additional Use Right:

| Street | Particulars of Land | Additional Use Permitted and any Specific Conditions of Operation |
|----------------------------|--|---|
| Mitchell Drive Prevelly | Lot 99 and known as the Prevelly Caravan Park | Liquor Store |

L. W. SHEPHARDSON, President.
 L. J. CALNEGGIA, Shire Clerk.

PD514

TOWN PLANNING AND DEVELOPMENT ACT 1928
APPROVED TOWN PLANNING SCHEME AMENDMENTS
Shire of Bridgetown-Greenbushes
 Town Planning Scheme No. 3—Amendment Nos. 14 and 16

Ref: 853-6-5-3, Pts. 14 and 16.

It is hereby notified for public information, in accordance with section 7 of the Town Planning and Development Act 1928 that the Hon Minister for Planning approved the Shire of Bridgetown-Greenbushes Town Planning Scheme Amendments on December 23, 1991 for the purpose of—

Amendment No. 14

1. (a) (i) Adding clause 1.6—Interpretations between the interpretations “Caravan Park” and “Civic Building” the following:
 “Chalet Park” means land set aside for development by the erection of attached or detached self contained holiday rental homes which are not designed for permanent residential accommodation.
- (ii) Adding to clause 1.6—Interpretations between the interpretations “Height” and “Hospital” the following:
 “Holiday Accommodation” means buildings constructed in accordance with the provisions of Model By-Law No. 18 (Holiday Accommodation) and used for the short term accommodation of tourists and holiday makers and includes convention centres, halls and other buildings for the amenity of the residents but does not include a hotel or a motel.
- (b) (i) Adding a new line 6(a) to Table 1 to read:
 “6(a) Chalet Park”
 and placing the Symbol “AA” under the Rural zone and placing the Symbol “X” under the Parks and Recreation, Residential, Commercial, Industrial, Special Rural and Residential Development zones.
- (ii) Adding a new line 15(a) to Table 1 to read:
 “15(a) Holiday Accommodation”
 and placing the Symbol “AA” under the Rural zone and placing the Symbol “X” under the Parks and Recreation, Residential, Commercial, Industrial, Special Rural and Residential Development zones.
- (c) Adding a new clause 4.1.5 to the Scheme Text to read:
 “4.1.5 Holiday Accommodation/Chalets”
 Council, in accordance with clause 3.2 may permit up to five holiday accommodation units or chalets per lot within the “Rural” Zone. Any other such developments proposed in excess of this number or incorporating ancillary facilities will require rezoning to the “Additional Use” or “Restricted Use” Zones to enable individual assessment and the inclusion of suitable development controls.”

Amendment No. 16

1. Adding to Clause 1.6—Interpretations between the interpretation “Plot Ratio” and “Private Hotel” the following:
 “Premises” means land, buildings, or part thereof
2. In Clause 3.1
 - (a) at line 1 replacing the figure “9” with the figure “10”
 - (b) deleting an existing zone—“Special Uses”
 - (c) adding two new zones—“Special Additional Use” and “Special Restricted Use”
3. Deleting sub-clause 3.3.1 and replacing it with a new sub-clause 3.3.1 to read:
 Special Use Zones may be created by amendments to the Scheme for development that justifies this procedure. Premises in a Special Additional Use Zone may be used for the purposes specified in each case in Section 1 of Schedule 2 in addition to other development which may be permitted in the zone in which the premises are situated. Premises in a Special Restricted Use Zone shall, notwithstanding other provisions of the Scheme, only be used for the purpose specified in each case in Section 2 of Schedule 2.
4. Adding lot 54 Eedle Terrace, Bridgetown, to Schedule 2—Section 1 Special Additional Use Zones, of the Scheme Text with the additional use specified—Winery.
5. Amending the Scheme Map by deleting the zone “Special Uses” and by adding to the Scheme Map legend the zones “Special Additional Use” and “Special Restricted Use” with suitable markings for identification.

6. Deleting Schedule 2 and replacing it with a new Schedule 2 to read:

SCHEDULE 2

SPECIAL USE ZONES

SECTION 1—SPECIAL ADDITIONAL USE ZONES

| Location | Permitted Uses and Conditions of Use |
|-------------------------|--------------------------------------|
| 1. Lot 54 Eedle Terrace | Winery |

SECTION 2—SPECIAL RESTRICTED USE ZONES

| Location | Permitted Uses and Conditions of Use |
|---------------------------------------|--|
| 1. Lot 887 South West Highway | Accommodation and Restaurant |
| 2. Lot 849 South West Highway | Bowling Club |
| 3. Reserve 30266 South West Highway | Caravan Park and Camping Area |
| 4. Lot 484 Hampton Street | Theatre |
| 5. Pt. Location 1010 | Restaurant, Tourist Accommodation |
| Pt. Sublot 1 | Camping Ground, Chalets |
| Pt. Lots 579 and 580 Brockman Highway | Development to be in accordance with overall plan approved by Council, and in conformity with relevant by-laws and Scheme provisions |

D. REID, President.

R. I. STEWART, Acting Shire Clerk.

PD515

TOWN PLANNING AND DEVELOPMENT ACT 1928
APPROVED TOWN PLANNING SCHEME AMENDMENT

Shire of Bridgetown-Greenbushes

Town Planning Scheme No. 3—Amendment No. 15

Ref: 853/6/5/3, Pt. 15.

It is hereby notified for public information, in accordance with section 7 of the Town Planning and Development Act 1928, that the Hon Minister for Planning approved the Shire of Bridgetown-Greenbushes Town Planning Scheme Amendment on 23 December 1991, for the purpose of—

1. Rezoning Lot 1 of Location 28 Steere Street, Lot 5 of Location 28 Roe Street and Lots 2, 3 and 4 of Location 27 Roe Street, Bridgetown from "Residential" to "Commercial".
2. Rezoning Lot Pt. 1 of Location 27 Spencer Street and Lot 14 of Location 28 Spencer Street, Bridgetown from "Industrial" to "Commercial".
3. Rezoning Lot Pt. 96 Roe Street, Bridgetown from "Public Purpose" to "Commercial".

D. REID, President.

R. I. STEWART, Acting Shire Clerk.

PD516

TOWN PLANNING AND DEVELOPMENT ACT 1928
APPROVED TOWN PLANNING SCHEME AMENDMENT

Shire of Bridgetown-Greenbushes

Town Planning Scheme No. 4—Amendment No. 7

Ref: 853-6-5-4, Pt. 7.

It is hereby notified for public information, in accordance with section 7 of the Town Planning and Development Act 1928 (as amended) that the Hon Minister for Planning approved the Shire of Bridgetown-Greenbushes Town Planning Scheme Amendment on December 23, 1991 for the purpose of—

1. Rezoning Pt Nelson Locs 295 and 227 and Lot 1 of Loc 296 from Rural 2 zone to Special Rural zone as shown on the amending map.

2. Adding to Schedule 3—Special Rural zones, the following—

| Use | (a) Location of zone | (b) Permitted uses and Conditions of |
|---|-------------------------|--|
| Pt Nelson Locs 295 & 227 Lot 1 of Nelson Loc 296 | | <p data-bbox="644 275 1310 349">(i) Submission shall be generally in accordance with the subdivision guide plan adopted for the zone by the Council.</p> <p data-bbox="644 356 1310 483">(ii) Uses permitted within the zone are: Dwelling (Single House) (P) Rural Pursuit (P) Home Occupation (AA) Cottage Industry (AA) Other uses not listed above are not permitted.</p> <p data-bbox="644 517 1310 689">(iii) Notwithstanding the provisions of Clause 4.5.7 of the Scheme, felling or destruction of trees, except for those which are dead, diseased or dangerous, is, with the approval of Council, restricted to an area necessary for the erection of a dwelling and a distance of twenty metres surrounding the dwelling for the purpose of fire protection.</p> <p data-bbox="644 701 1310 775">(iv) Council may grant approval to variation of the position of any firebreak required by a regulation or bylaw in order to avoid destruction of trees.</p> <p data-bbox="644 786 1310 1010">(v) A strategic firebreak in the position shown on the approved subdivision guide plan shall be constructed and maintained by the owner of a lot within which it is shown in addition to, or in replacement of, firebreaks required by regulation or bylaw, and where the strategic firebreak crosses a fence, a gate shall be provided to the satisfaction of Council in order to permit access along the firebreak for the movement of fire fighting vehicles.</p> <p data-bbox="644 1021 1310 1122">(vi) Any installation for the disposal of waste water or septic tank effluent shall not be located closer to the centre line of any definable watercourse than a distance of fifty metres.</p> <p data-bbox="644 1133 1310 1234">(vii) Stream Protection Area The approved subdivision guideline plan shows a Stream Protection Area. Within this area the following conditions will apply:</p> <p data-bbox="692 1245 1310 1469">(a) Dams may not be constructed, nor the flow of water artificially retarded unless with the prior approval of the Western Australian Water Authority (WAWA) and the Council. Dams existing prior to the gazettal of this amendment are to be maintained in a safe condition to the satisfaction of the WAWA and the Council and their use is to remain consistent with that existing prior to the amendment gazettal.</p> <p data-bbox="692 1480 1310 1554">(b) Pumping or diversion of water from the Stream Protection Area is not permitted unless with the prior approval of the WAWA and the Council.</p> <p data-bbox="692 1565 1310 1639">(c) Modification to a stream course, bed or banks is not permitted unless with the prior approval of the WAWA and the Council.</p> <p data-bbox="692 1650 1310 1823">(d) If, in the opinion of the WAWA and the Council the activities of livestock within the Stream Protection Area are contributing to erosion, pollution of the stream or the degradation of vegetation, the landowner may be required to erect and maintain a fence of satisfactory standard in order to protect the area and exclude livestock therefrom.</p> <p data-bbox="692 1834 1310 2040">(e) Cultivation of land or spraying of pesticides or herbicides, or the application of non-nitrogenous fertiliser is not permitted within 80 metres of any stream unless with the prior approval of the WAWA and the Council, but the provision does not preclude the carrying out of control for weeds or pests in accordance with the requirements of the Agriculture Protection Board.</p> |

| | (a) Location of zone | (b) Permitted uses and Conditions of |
|-----|-------------------------|---|
| Use | | (viii) Landowners are required to provide their own potable water supply to Council's specification and satisfaction, from rain water catchment or alternative sources acceptable to Council. |

D. REID, President.

R. I. STEWART, A/Shire Clerk.

PD517

TOWN PLANNING AND DEVELOPMENT ACT 1928
APPROVED TOWN PLANNING SCHEME AMENDMENT

Shire of Busselton

Town Planning Scheme No. 5—Amendment No. 193

Ref: 853-6-6-6, Pt. 193.

It is hereby notified for public information, in accordance with section 7 of the Town Planning and Development Act 1928 that the Hon Minister for Planning approved the Shire of Busselton Town Planning Scheme Amendment on 13 December 1991 for the purpose of—

1. Rezoning Lot 4 of Sussex Location 550, Kaloorup Road, Vasse, from "General Farming" to "Special Zone—Restricted Use" as depicted on the Scheme Amendment Map.
2. Amending the Scheme Text by adding to Appendix V—Restricted Use Zones, the following—

| Street | Particulars of Land | Only Uses Permitted |
|---------------|------------------------------|---|
| Kaloorup Road | Lot 4 of Sussex Location 550 | <p>Land Use</p> <ol style="list-style-type: none"> 1. The only land uses permitted shall be— <ol style="list-style-type: none"> (A) Museum, souvenir shop and associated tearoom wherein the maximum floor area of the building to accommodate these activities shall be 160 sq.m. (B) Passive recreation activities. (C) Rural pursuits and associated farm buildings. (D) Caretaker's residence. (E) Associated car parking area and toilets. (F) Display of farm equipment and demonstration of farming practices. Development 2. Development of the land shall be generally in accordance with the development plan endorsed by the Shire Clerk and attached to the Scheme Amendment. 3. The planting and continued maintenance of a multi-row windbreak along the eastern boundary of Lot 4 to the specifications and satisfaction of the Department of Agriculture and the Water Authority of Western Australia shall be established on the development of the tourist facilities. |

J. R. COOPER, President.
I. W. STUBBS, Shire Clerk.

PD518

TOWN PLANNING AND DEVELOPMENT ACT 1928
APPROVED TOWN PLANNING SCHEME AMENDMENT
Shire of Collie

Town Planning Scheme No. 1—Amendment No. 82

Ref: 853-6-8-1, Pt. 82.

It is hereby notified for public information, in accordance with section 7 of the Town Planning and Development Act 1928 (as amended) that the Hon Minister for Planning approved the Shire of Collie Town Planning Scheme Amendment on December 23, 1991 for the purpose of rezoning Lots 1723, 1722 and Part Lot 1724 Bickerton Street, Part Lots 1725, 1726 and 1727 Delahunty Street and Part Lots 1729, 1930 and 1731 Porter Street from "Residential" to "Residential R30".

R. B. PIMM, President.

P. R. CLARKE, A/Shire Clerk.

PD519

TOWN PLANNING AND DEVELOPMENT ACT 1928
APPROVED TOWN PLANNING SCHEME AMENDMENT
Shire of Collie

Town Planning Scheme No. 1—Amendment No. 83

Ref: 853-6-8-1, Pt. 83.

It is hereby notified for public information, in accordance with section 7 of the Town Planning and Development Act 1928 (as amended) that the Hon Minister for Planning approved the Shire of Collie Town Planning Scheme Amendment on December 23, 1991 for the purpose of amending the Scheme Map by rezoning portions of Lot 503, Lyall Street, Collie from "Residential" to "Residential R25" and "Residential R30".

R. B. PIMM, President.

P. R. CLARKE, A/Shire Clerk.

PD520

TOWN PLANNING AND DEVELOPMENT ACT 1928
APPROVED TOWN PLANNING SCHEME AMENDMENT
Shire of Dardanup

Town Planning Scheme No. 3—Amendment No. 35

Ref: 853-6-9-6, Pt. 35.

It is hereby notified for public information, in accordance with section 7 of the Town Planning and Development Act 1928 (as amended) that the Hon Minister for Planning approved the Shire of Dardanup Town Planning Scheme Amendment on January 2, 1992 for the purpose of—

1. Rezoning portion of Wellington Location 4118 Lot 2 Ferguson Road, from "General Farming" to "School",
2. Rezoning portion of Wellington Location 4118 Lot 3 Ferguson Road, from "School" to "General Farming",
3. Rezoning portion of Wellington Location 4118 Lot 4 from "School" and "General Farming" to "Drain Reserve".

N. J. KALAF, President.

W. J. EYLES, A/Shire Clerk.

PD521

TOWN PLANNING AND DEVELOPMENT ACT 1928
APPROVED TOWN PLANNING SCHEME AMENDMENT

Shire of Greenough

Town Planning Scheme No. 4—Amendment No. 15

Ref: 853-3-7-6, Pt. 15.

It is hereby notified for public information, in accordance with section 7 of the Town Planning and Development Act 1928 (as amended) that the Hon Minister for Planning approved the Shire of Greenough Town Planning Scheme Amendment on December 23, 1991 for the purpose of altering the zoning of Lot 2268 and part of Lot 2227 Narngulu from General Farming to Public Utility.

G. S. GARRATT, President.

W. T. PERRY, Shire Clerk.

PD522

TOWN PLANNING AND DEVELOPMENT ACT 1928
APPROVED TOWN PLANNING SCHEME AMENDMENTS

Shire of Mundaring

Town Planning Scheme No. 1—Amendment Nos. 319 and 345

Ref: 853-2-27-1, Pts. 319 and 345.

It is hereby notified for public information, in accordance with section 7 of the Town Planning and Development Act 1928 (as amended) that the Hon Minister for Planning approved the Shire of Mundaring Town Planning Scheme Amendments on December 23, 1991 for the purpose of—

Amendment No. 319

1. Amending the Scheme Maps to rezone Reserve 41499 from "Local Authority Reservations—Public Open Space" to "Special Purpose—Aged Persons' Accommodation" as depicted on the Scheme (Amendment) Map.
2. Amending the Scheme Text by inserting the following provisions in the Schedule—Special Purpose Zone of the Scheme Text.

| Locality | Particulars of Land | Permitted Uses Permissibility of Uses, Special Standards, Controls or Requirements |
|----------------------------|---------------------|--|
| Darlington Pine Terrace | Reserve 41491 | <ol style="list-style-type: none"> 1. The only use which is permitted ("P") shall be aged persons' accommodation. 2. Development of the subject land particularly relating to the number of aged persons home units and building setbacks shall be generally in accordance with the site plan numbered SK3 dated May 1988 and the number of bedrooms per unit shall not exceed two. 3. Materials used in the building of various buildings and structures, including fencing and parapet walls, shall be of complementary materials so as to achieve a uniform architectural theme to the requirements and approval of Council, which will recognise the Darlington Precinct environment. 4. Landscaping shall be provided in accordance with a Scheme to be submitted to and approved by Council. 5. An effluent disposal system shall be provided to the requirements and approval of Council and the Health Department of Western Australia. |

Amendment No. 345

1. Amending the Scheme Text to insert the following under the Additional Uses Schedule—

| Location | Particulars | Additional Use |
|-----------------------------|----------------|---|
| Stanhope Gardens Midvale | Unit 1, Lot 92 | Training Centre means a centre for the training or retraining of unskilled or long term or other disadvantaged unemployed persons not exceeding 20 in number. AA use. |
2. Amending the Scheme maps to insert the Additional Use symbol on Lot 92 Stanhope Gardens, Midvale.

R. F. WAUGH, President.

M. N. WILLIAMS, Shire Clerk.

PD523

TOWN PLANNING AND DEVELOPMENT ACT 1928
APPROVED TOWN PLANNING SCHEME AMENDMENT

Town of Northam

Town Planning Scheme No. 2—Amendment No. 19

Ref: 853-4-3-2, Pt. 19.

It is hereby notified for public information, in accordance with section 7 of the Town Planning and Development Act 1928 that the Hon Minister for Planning approved the Town of Northam Town Planning Scheme Amendment on December 23, 1991 for the purpose of—

1. Rezoning part of Avon Location P, Lot 55 York Road, from Rural to Special Residential Zone, and
2. Amending the Scheme text to include within clause 2.5, after sub-clause 2.5(f), the following sub-clause—

“ (iv) with respect to the Avon Location P, Lot 55 Special Residential Zone, the following additional requirements shall apply:

 - (a) Water Supply
Where land in the Special Residential Zone is to be subdivided each lot shall be provided with a reticulated water supply.
 - (b) Effluent Disposal
Where land in the Special Residential Zone is to be subdivided, effluent disposal for each allotment created thereupon shall be by means of an on-site effluent disposal system.
 - (c) Clearing of trees planted by the Developer or by private individual thereafter
A person shall not clear or cause, permit or suffer to be cleared any trees external to a building envelope or road reserve except for the construction of a five metre vehicular accessway and for the purpose of complying with the requirements of the Bush Fires Act unless the Council has in its discretion granted Planning Consent.
 - (d) The Council, in considering any application for Planning Consent to clear trees on any Land in the Special Residential Zone shall have regard to the effects of the proposed clearing on erosion, water quality and other elements of the physical environment and may after such applications to the Environmental Protection Authority or the Department of Agriculture or both for investigation and recommendations. In granting Planning Consent for the clearing of trees the Council shall have due regard to those recommendations.

(vii) The keeping of more than one horse shall not be permitted unless a management plan with the objective of retaining a full plant cover on the soil is submitted to the Local Authority, which may, after consultation with the Department of Agriculture, approve the keeping of more than one (1) horse. ”.

V. S. OTTAWAY, Mayor.

B. H. WITTBBER, Town Clerk.

PD601

METROPOLITAN REGION TOWN PLANNING SCHEME ACT 1959
METROPOLITAN REGION SCHEME—S.33A AMENDMENT

Proposed Amendment for Exhibition and Comment

Various Lots Madeley Street and Kingsway, Landsdale, City of Wanneroo

No. 881/33A.

File: 833-2-30-100

PROPOSAL

The purpose of the amendment is to facilitate residential development of the subject land.

DESCRIPTION

The effect of the proposed amendment on the Metropolitan Region Scheme is to exclude from the Rural Zone Swan Location 1803, 1914 and Lot 44 Madeley Street and Kingsway, Landsdale and include them in the Urban Zone as shown on Plan No. 4.1197.

CERTIFICATE

The Metropolitan Planning Council, for and on behalf of the State Planning Commission and acting under delegated power, has certified that, in its opinion, the proposed amendment does not constitute a substantial alteration to the Metropolitan Region Scheme.

EXHIBITION

The proposed amendment will be exhibited for public comment during normal office hours at—

1. Office of the Department of Planning and Urban Development, 469-489 Wellington Street, Perth WA 6000.
2. J. S. Battye Library, Alexander Library Building, Cultural Centre, Francis Street, Northbridge WA 6000.
3. Office of the Municipality of the City of Wanneroo, Boas Avenue, Joondalup WA 6065.

SUBMISSIONS

Submissions on the proposal are invited and may be made (in duplicate) on submission forms available at the offices listed above and lodged at—

The Town Planning Appeal Committee
Hyatt Centre
87 Adelaide Terrace
Perth WA 6000

Submissions must be lodged by 4.00 pm Friday, 13 March 1992.

GORDON G. SMITH, Secretary,
State Planning Commission.

PD602**METROPOLITAN REGION TOWN PLANNING SCHEME ACT 1959****METROPOLITAN REGION SCHEME—S.33A AMENDMENT****Proposed Amendment for Exhibition and Comment***Various Lots Elliot and Wyatt Roads, City of Wanneroo*

No. 874/33A.

File: 833-2-30-96.

PROPOSAL

The purpose of the amendment is to facilitate residential development of the land.

DESCRIPTION

The effect of the proposed amendment on the Metropolitan Region Scheme is to exclude Lots 15, 16, Pt 17, 20, 21 and 209 Elliot and Wyatt Roads, Wanneroo from the Rural Zone and include them in the Urban Zone as shown on Plan No. 4.1183.

CERTIFICATE

The Metropolitan Planning Council, for and on behalf of the State Planning Commission and acting under delegated power, has certified that, in its opinion, the proposed amendment does not constitute a substantial alteration to the Metropolitan Region Scheme.

EXHIBITION

The proposed amendment will be exhibited for public comment during normal office hours at—

1. Office of the Department of Planning and Urban Development, 469-489 Wellington Street, Perth WA 6000.
2. J S Battye Library, Alexander Library Building, Cultural Centre, Francis Street, Northbridge WA 6000.
3. Office of the Municipality of the City of Wanneroo, Boas Avenue, Joondalup WA 6065.

SUBMISSIONS

Submissions on the proposal are invited and may be made (in duplicate) on submission forms available at the offices listed above and lodged at—

The Town Planning Appeal Committee
Hyatt Centre
87 Adelaide Terrace
Perth WA 6000

Submissions must be lodged by 4.00 pm Friday March 13, 1992.

GORDON G. SMITH, Secretary,
State Planning Commission.

PD603

METROPOLITAN REGION TOWN PLANNING SCHEME ACT 1959**METROPOLITAN REGION SCHEME—S.33A AMENDMENT**

Proposed Amendment for Exhibition and Comment

Lot 8 Marmion Avenue/Connolly Drive, Butler, City of Wanneroo

No. 875/33A.

File: 833-2-30-79.

PROPOSAL

The purpose of the amendment is to allow future subdivision and development of the land for residential and associated purposes.

DESCRIPTION

The effect of the proposed amendment on the Metropolitan Region Scheme is to exclude Lot 8 Marmion Avenue/Connolly Drive, Butler from the Rural Zone and include it in the Urban Deferred Zone as shown on Plan No. 4.1134/1.

CERTIFICATE

The Metropolitan Planning Council, for and on behalf of the State Planning Commission and acting under delegated power, has certified that, in its opinion, the proposed amendment does not constitute a substantial alteration to the Metropolitan Region Scheme.

EXHIBITION

The proposed amendment will be exhibited for public comment during normal office hours at—

1. Office of the Department of Planning and Urban Development, 469-489 Wellington Street, Perth WA 6000.
2. J S Battye Library, Alexander Library Building, Cultural Centre, Francis Street, Northbridge WA 6000.
3. Office of the Municipality of the City of Wanneroo, Boas Avenue, Joondalup WA 6065.

SUBMISSIONS

Submissions on the proposal are invited and may be made (in duplicate) on submission forms available at the offices listed above and lodged at—

The Town Planning Appeal Committee
Hyatt Centre
87 Adelaide Terrace
Perth WA 6000

Submissions must be lodged by 4.00 pm Friday March 13, 1992.

GORDON G. SMITH, Secretary,
State Planning Commission.

PD604

METROPOLITAN REGION TOWN PLANNING SCHEME ACT 1959**DECLARATION OF PLANNING CONTROL AREA No. 22***Anstey Swamp, Karnup*

File No. 835-2-28-4.

General Description

The Hon. Minister for Planning has granted approval to the declaration of Planning Control Area No. 22 over land generally contained between Fletcher Road and Mandurah Road, Rockingham (known as Anstey Swamp) and shown shaded yellow on State Planning Commission Plan No. 2.0689.

Purpose of the Planning Control Area

To ensure that no development occurs which might prejudice the proposed objectives of the proposed Parks and Recreation Reservation which is the subject of an amendment to the Metropolitan Region Scheme.

Duration and Effects

The declaration remains in force for a period not exceeding one year from the date of publication of this notice in the *Gazette*, or until revoked by the State Planning Commission with approval by the Minister, whichever is sooner.

A person shall not commence and carry out development in a Planning Control Area without the prior approval of the State Planning Commission. The penalty for failure to comply with this requirement is \$2 000, and, in the case of a continuing offence a further fine of \$200 for each day during which the offence continues.

Compensation is payable in respect of the land injuriously affected by this declaration, and land so affected may be acquired by the State Planning Commission in the same circumstances and in the same manner as if the land had been reserved in the Metropolitan Region Scheme for public purposes.

Where the PCA is available for public inspection

1. Office of the Department of Planning and Urban Development, Albert Facey House, 469-489 Wellington Street, Perth WA 6000.
2. J. S. Battye Library, Alexander Library Building, Cultural Centre, Francis Street, Northbridge WA 6000.
3. Office of the Municipality of the City of Rockingham, Council Avenue, Rockingham WA 6168.

GORDON G. SMITH, Secretary,
State Planning Commission.

PD605

METROPOLITAN REGION TOWN PLANNING SCHEME ACT 1959

METROPOLITAN REGION SCHEME—S.33A AMENDMENT

Proposed Amendment for Exhibition and Comment

Deletion of Fremantle Eastern Bypass between High Street and Roe Highway, City of Fremantle
No. 880/33A. File: 833-2-5-29.

PROPOSAL

The purpose of the amendment is to delete the Fremantle Eastern Bypass Controlled Access Highway Reservation between High Street and Roe Highway, and rezone this land to Urban to be consistent with current land use and adjacent zoning.

DESCRIPTION

The effect of the proposed amendment on the Metropolitan Region Scheme is to exclude various portions of land formerly for the Fremantle Eastern Bypass Controlled Access Highway Reservation, between High Street and Roe Highway, from the Controlled Access Highway Reservation and include them in the Urban Zone as shown on Plan No. 3.0641.

CERTIFICATE

The State Planning Commission has certified that, in its opinion, the proposed amendment does not constitute a substantial alteration to the Metropolitan Region Scheme.

EXHIBITION

The proposed amendment will be exhibited for public comment during normal office hours at—

1. Office of the Department of Planning and Urban Development, 469-489 Wellington Street, Perth WA 6000.
2. J S Battye Library, Alexander Library Building, Cultural Centre, Francis Street, Northbridge WA 6000.
3. Office of the Municipality of the City of Fremantle, William Street (corner Newman Street), Fremantle WA 6160.

SUBMISSIONS

Submissions on the proposal are invited and may be made (in duplicate) on submission forms available at the offices listed above and lodged at—

The Town Planning Appeal Committee
Hyatt Centre
87 Adelaide Terrace
Perth WA 6000

Submissions must be lodged by 4.00 pm Friday March 13, 1992.

GORDON G. SMITH, Secretary,
State Planning Commission.

PD606

METROPOLITAN REGION TOWN PLANNING SCHEME ACT 1959
METROPOLITAN REGION SCHEME—SECTION 33A AMENDMENT

Approved Amendment

No. 854/33A.

File: 833-2-30-88.

Eglinton Resort and Marina, City of Wanneroo

The Hon Minister for Planning has approved, with modification, the abovementioned amendment to the Metropolitan Region Scheme.

The amendment, as shown on Plan No. 3.0629/3, shall have effect from the date of publication of this notice in the *Gazette*.

The Plan as approved can be viewed at—

1. Office of the Department of Planning and Urban Development, 469-489 Wellington Street, Perth WA 6000.
2. J S Battye Library, Alexander Library Building, Cultural Centre, Francis Street, North-bridge WA 6000.
3. Office of the Municipality of the City of Wanneroo, Boas Avenue, Joondalup WA 6065.

GORDON G. SMITH, Secretary,
State Planning Commission.

POLICE

PE401

POLICE AUCTION

Under the provisions of the Police Act 1892, unclaimed, found and stolen property will be sold by public auction at the property Tracing Section, Police Complex, Clarkson Road, Maylands, on Tuesday, 18 February 1992, at 9 am.

Auction to be conducted by Mr K. Treloar, Government Auctioneer.

B. BULL, Commissioner of Police.

PE402

POLICE AUCTION

Under the provisions of the Police Act 1892, unclaimed, stolen property will be sold by public auction at the State Supply Disposal Centre, 21 Pilbara Street, Welshpool, on Thursday, 5 March 1992 at 9 am.

Auction to be conducted by Mr K. Treloar, Government Auctioneer.

B. BULL, Commissioner of Police.

RACING AND GAMING

RA401

LIQUOR LICENSING ACT 1988

SUMMARY OF LIQUOR LICENSING APPLICATIONS

The following is a summary of applications received under the Liquor Licensing Act 1988 and required to be advertised. Any person wishing to obtain more details about any application, or about the objection process, should contact the Liquor Licensing Division, 1st Floor, Hyatt Centre, 87 Adelaide Terrace, Perth (telephone: 425 1888), or consult a solicitor or relevant industry organisation.

| App. No. | Applicant | Nature of Application | Last Day for Objections |
|----------------------------|-----------------------------|---|-------------------------|
| TRANSFER OF LICENCE | | | |
| 182 | Foodland Assoc Limited | Application to transfer Liquor Store Licence in respect of Foodland—Fremantle, from Serenity Holdings Pty Ltd | 31/12/91 |
| 183 | East Coast Holdings Pty Ltd | Application to transfer Liquor Store Licence in respect of Dianella Heights Liquor Store, Dianella, from Arathorn Pty Ltd | 7/1/92 |

| App. No. | Applicant | Nature of Application | Last Day for Objections |
|--------------------|--|--|-------------------------|
| 184 | Austie Nominees Pty Ltd | Application to transfer Liquor Store Licence in respect of Elders IXL Limited, Welshpool, from Elders IXL Limited | 10/1/92 |
| 185 | R. L. & D. C. Leslie Pty Ltd | Application to transfer tavern licence in respect of the Ocean View Tavern, Wanneroo, from R. G. Grey, M. E. Grey and G. E. Ashworth | 10/1/92 |
| NEW LICENCE | | | |
| 57A/91 | Metropolitan (Perth) Passenger Transport Trust | Application for a Liquor Store Licence in respect of Busport Bottleshop, Shop 5 Transperth City Busport, 1 Mounts Bay Road, Perth | 2/2/92 |
| 58AR/91 | Liquorland (Aust) Pty Ltd | Application for the removal of a Liquor Store Licence in respect of Liquorland, from 470 Stirling Highway, Cottesloe, to 560 Stirling Highway, Mosman Park | 7/2/92 |
| 100B/91 | Rockingham Districts Softball Association Inc. | Application for a Club Restricted Licence in respect of Rockingham Districts Softball Association Inc., Currie Street, Warnbro | 30/1/92 |
| 101B/91 | Balcatta Baseball Club Inc | Application for a Club Restricted Licence in respect of the Balcatta Baseball Club Inc., Balcatta Reserve, Balcatta | 27/1/92 |

This notice is published under section 67 (5) of the Liquor Licensing Act 1988.

G. B. AVES, Director of Liquor Licensing.

TRANSPERTH

TP401

METROPOLITAN (PERTH) PASSENGER TRANSPORT TRUST ACT 1957 MEMBERSHIP OF TRUST

I, Pamela Anne Beggs, being the Minister administering the Metropolitan (Perth) Passenger Transport Trust Act 1957 appoint in accordance with provisions of section 7 (4) (a) of that Act, Robert Charles Wells as a Member of the Metropolitan (Perth) Passenger Transport Trust up to 30 June 1993.

PAM BEGGS, Minister for Transport.

TREASURY

TY401

FINANCIAL ADMINISTRATION AND AUDIT ACT 1985

The Treasury,
Perth, 10 January 1992.

It is hereby notified for general information that, pursuant to section 58 of the Financial Administration and Audit Act 1985, the Hon. Treasurer has issued the following Treasurer's Instruction to apply to the Ministry of the Premier and Cabinet.

| Treasurer's Instruction | Paragraph | Topic |
|-------------------------|-----------|--|
| 323P&C | (1)—(5) | End of Financial Year Transfers to Suspense Accounts |

The Treasurer's Instruction so issued shall be effective from the date this notice is published in the *Government Gazette*.

R. G. BOWE, Under Treasurer.

TENDERS**ZT201****MAIN ROADS DEPARTMENT***Tenders*

Tenders are invited for the following projects.

Tender documents are available from the Clerk in Charge, Orders Section, Ground Floor, Main Roads Department, Waterloo Crescent, East Perth.

| Tender No. | Description | Closing Date |
|--------------|---|--------------|
| | | 1992 |
| 142/91 | Supply and delivery of four wheel drive tractors mounted on rubber tyred wheels | 17 January |
| 83/91 | Supply and delivery of drop on glass beads for painted traffic markings | 17 January |
| 144/91 | Load and cart premix for a twelve month period, Carnarvon | 17 January |
| 93/91 | Bituminous sealing and resealing, various roads, Metropolitan Division | 17 January |

ZT202*Acceptance of Tenders*

| Contract No. | Description | Successful Tenderer | Amount |
|--------------|---|--|-------------------|
| | | | \$ |
| 84/91 | Supply and delivery of timber guide posts for a twelve month period from the date of award | jointly awarded to J. R. & A. Hersey and Coli Timber Merchants | 116 352.00 |
| 23/91 | Road reconstruction and overlay, Great Northern Highway, Cue to Tuckanurra, Geraldton | Henry & Walker Contracting | 5 460 515.31 |
| 90/91 | Bituminous sealing and resealing of various roads in Albany and Bunbury Divisions | Spraypave Pty Ltd | 449 600.25 |
| 36/91 | Supply of Welded Mesh Reinforcement for concrete overlays for a twelve month period | Welded Mesh Pty Ltd | 51 895.50 |
| 73/91 | Supply and delivery of screened laterite gravel for Mitchell Freeway and Kwinana Freeway, Metropolitan Division | Shire of Corrigin | 85 696.00 |
| 122/91 | General Office Cleaning of Main Roads Department Offices, East Perth | PRJ Building Management Programmes | 51 582.35 p.a. |
| 91Q11 | Supply and delivery of two portable welders | Unipower | 24 335.51 |

D. R. WARNER, Director, Administration and Finance.

ZT301

STATE SUPPLY COMMISSION

Tenders Invited

Tender forms and full particulars of the Schedule hereunder may be obtained on application at the State Supply Commission, 815 Hay Street, Perth, 6000.

TELEPHONE No. 222 8491 or 222 8241

FACSIMILE No. 321 7918

| Date of Advertising | Schedule No. | Description | Date of Closing |
|--|--------------|--|-----------------|
| 1991 | | | 1992 |
| Nov. 22 | 116A1991 | Financial Systems Software for Country Hospitals and Healthcare Units and some Statewide services | Jan 16 |
| Dec. 6 | 563A1991 | Supply and delivery of three (3) only 11.0 m ³ Tip Trucks with side and rear tipping for the Main Roads Department—Bunbury | Jan. 16 |
| Dec. 6 | 565A1991 | Supply, installation, commissioning and maintenance of Energy Load Control Systems for the expansion of the Health Department Energy Management System for various Hospitals—Health Department of W.A. | Jan. 16 |
| Dec. 13 | 564A1991 | Supply and delivery of fifty five (55) Police Pursuit Motorcycles for the Western Australian Police Department | Jan. 16 |
| Dec. 13 | 567A1991 | Supply, delivery, installation and commissioning of one (1) only Laser Lining System for a Railway Tamping Machine in accordance with Western Australian Government Railways Commission Specification CME No. 2578-11/91 | Jan. 16 |
| Dec. 13 | 568A1991 | Supply and delivery of one (1) only 2.3 cubic metre Wheel Mounted Front End Loader in accordance with Western Australian Government Railways Commission Specification No. 2574-11/91 | Jan. 16 |
| Jan. 3 | 302A1992 | Supply, manufacture and delivery of Hydraulically Operated Change Tables for the Ministry of Education | Jan. 16 |
| Dec. 13 | 098A1991 | Polishers and Vacuum Cleaners (Industrial and Domestic Type) for one (1) year period with a further option to extend for a further twelve (12) month period to various Government Departments | Jan. 23 |
| Dec. 20 | 574A1991 | Supply and delivery of two (2) only 2.7m ³ Crew Cab Tip Trucks in accordance with specification P351-6 for the Main Roads Department | Jan. 23 |
| Jan. 10 | 304A1992 | Supply and delivery of 875 kilograms of Herbicide, Sulfometuron 750 gm per kg and 740 litres of modified Polydimethylsiloxane for Westrail, Midland | Jan. 23 |
| Jan. 10 | 122A1992 | Urine Collection Bags and Incontinent Sheaths for the Health Department and other Departmental Institutions initially for two (2) years with an option to extend for a further twelve (12) months | Feb. 6 |
| Jan. 10 | 244A1992 | Video and Associated Equipment for the Police Department | Feb. 6 |
| Jan. 10 | 013A1992 | Bandages, Cotton Products and Dressings for the Health Department and other Departmental Institutions initially for two (2) years with an option to extend for a further twelve (12) months | Feb. 13 |
| Dec. 28 | 584A1991 | Supply, free delivery and commissioning of a Railway Spike Pulling Machine for Westrail | Feb. 13 |
| <i>Invitation to Register Interest</i> | | | |
| Dec. 13 | ITRI 9/91 | Request for Proposal for an integrated Liquor Licensing Information System—Liquor Licensing Division, Office of Racing and Gaming | Jan. 30 |
| Dec. 20 | ITRI 10/91 | Expressions of Interest for X-Ray and Associated Equipment—Health Department | Jan. 23 |
| <i>For Service</i> | | | |
| Dec. 13 | 103A1991 | Maintenance and Repair of Medical Gas Equipment for a two (2) year period—Health Department of WA | Jan. 23 |
| Dec. 28 | 243A1991 | Security Staff for Central Law Courts Building for a two (2) year period with a further one (1) year option to extend—Crown Law Department | Jan. 23 |

| Date of Advertising | Schedule No. | Description | Date of Closing |
|---------------------|--------------|--|-----------------|
| 1991 | | | 1992 |
| | | <i>For Sale</i> | |
| Dec. 20 | 575A1991 | 1989 Nissan Navara King Cab 4x4 Utility at the Department of Conservation and Land Management—Ludlow | Jan. 16 |
| Dec. 20 | 576A1991 | Transportable Ablution Amenities at the Department of Agriculture—Kununurra | Jan. 16 |
| Dec. 20 | 577A1991 | 1969 Leyland Leopard 46 Seater Omnibus, 1976 M.A.N. 168R 52 Seater Omnibus, 1969 Leyland Leopard Omnibus (Vehicle Unregistered, Unroadworthy) and a 1978 M.A.N. 168R Omnibus (Vehicle Unregistered, Unroadworthy) at Eastern Goldfields Transport Board—Kalgoorlie | Jan. 16 |
| Dec. 20 | 578A1991 | (RECALL) John Deere 570A Grader (MRD 5953) at the Main Roads Department—Welshpool | Jan. 16 |
| Dec. 20 | 579A1991 | (RECALL) John Deere 670A Grader (MRD 6668) at the Main Roads Department—Welshpool | Jan. 16 |
| Dec. 20 | 580A1991 | (RECALL) John Deere 570A Grader (MRD 5950) at the Main Roads Department—Welshpool | Jan. 16 |
| Dec. 20 | 581A1991 | Loadboss R2000 Rear End Loader at the Main Roads Department—Welshpool | Jan. 16 |
| Dec. 20 | 582A1991 | Losenhausen Vibromax Vibrating Roller VTM22 at the Main Roads Department—Welshpool | Jan. 16 |
| Dec. 20 | 583A1991 | 1990 Ford Falcon Panel Van (MRD B930) at the Main Roads Department—Carnarvon | Jan. 16 |
| Jan. 3 | 303A1992 | Manley Supers, NUC Boxes and other Bee Keeping Equipment for the Department of Agriculture | Jan. 16 |
| Jan. 3 | 301A1992 | Surplus Equipment—(1) Wang System at 53 Ord Street, West Perth; (2) Cupel Machine at Maddington Workshop for the Authority for the Intellectually Handicapped Persons | Jan. 23 |
| Jan. 10 | 305A1992 | 1987 Ford Falcon Stretched Sedan (TAXI 858) and 1987 Ford Falcon Stretched Sedan (TAXI 861) for the Department of Transport | Jan. 30 |

Tenders, addressed to the Chairman, State Supply Commission, 815 Hay Street, Perth 6000 will be received for the abovementioned tenders until 10.00 am on the date of closing.

Tenders must be properly endorsed on envelopes otherwise they are liable to rejection. No tender necessarily accepted.

L. W. GRAHAM, Chairman, State Supply Commission.

Accepted Tenders

| Schedule No. | Particulars | Contractor | Rate |
|--------------|---|----------------------|-----------------------|
| | <i>Disposal</i> | | |
| 556A1991 | 1981 Isuzu SBR 4x2 Dual Cab Truck (XQN 165)—at Manjimup | J.E.M. Sales | Item 1 \$4 500.00 |
| 559A1991 | 1987 Ford F350 4x4 Cab Chassis (6QH 344)—at Mundaring | Peter Manns | Item 1 \$13 100.00 |
| 560A1991 | 1981 Isuzu 4x2 Double Cab Tray Top (XQN 167)—at Mundaring | Soltoggio Bros | Item 1 \$4 188.00 |
| 651A1991 | 1973 Mack R600 6x4 Standard Cab—at Manjimup | Soltoggio Bros | Item 1 \$4 658.00 |

ZT401

WATER AUTHORITY OF WESTERN AUSTRALIA

Tenders

Tenders are invited for the projects listed below and will be accepted up to 2.30 pm on the closing date specified.

Tender documents are available from the Supply Services Branch, Level 2, Entry 4, John Tonkin Water Centre, 629 Newcastle Street, Leederville, WA 6007.

Tender documents must be completed in full, sealed in the envelope provided and placed in the Tender Box located at the above Leederville address.

The lowest or any tender may not necessarily be accepted.

| Contract No. | Description | Closing Date |
|--------------|---|--------------|
| | | 1992 |
| AP 22001 | Supply of 20 mm Volumetric Chamber Water Meters for a twelve (12) month period | 28 January |
| AV 23301 | Supply of one (1) only 12 tonne 4WD Lift and Carry Mobile Articulated Crane in accordance with specification 91P/24 | 21 January |
| AV 23302 | Supply of one (1) only Mobile High Pressure Cleaner in accordance with specification 91P/25 | 21 January |

W. COX, Managing Director.

PUBLIC NOTICES

ZZ201

TRUSTEES ACT 1962**NOTICE TO CREDITORS AND CLAIMANTS**

Creditors and other persons having claims (to which section 63 of the Trustees Act relates) in respect of the Estates of the undermentioned deceased persons are required to send particulars of their claims to me on or before the 11th February 1992, after which date I may convey or distribute the assets, having regard only to the claims of which I then have notice.

Clayton, Edna Phyllis Joyce, late of Unit 2/23 Murray Road, Palmyra, died 6/11/91.

Dempster, Andrew, late of 189 Port Leander Drive, Dongara, died 31/10/91.

Drew, Alice Keenan, late of Midland Nursing Home, John Street, Midland, died 21/10/91.

Fletcher, Leslie Harold Keith, late of 65 Causton Road, Attadale, died 13/11/91.

Hastings, John Graham, late of 15 Hermes Street, Riverton, died 18/10/91.

Higginson, Gwendoline May, late of Home of Peace, Thomas Street, Subiaco, died 10/12/91.

Kent, Elsie Winifred, late of 21 Edinboro Street, Mount Hawthorn, died 2/11/91.

Murray, William Alan Sim, late of 47 Hartung Street, Mundaring, died 5/11/91.

Phillips, Edna May, late of 52 Willis Street, East Victoria Park, died 22/11/91.

Rulyancich, Mark, late of 64 Dugan Street, Kalgoorlie, died 17/9/91.

Rumball, Howard Alfred Allen, late of 2/23 Weld Road, Palmyra, died 26/10/91.

Smith, Frederick William, formerly of Unit 5/81 Tenth Avenue, Inglewood, late of Homes of Peace, Inglewood, died 2/11/91.

Trew, Norman Walter, late of Lot 14 Great Eastern Highway, Mahogany Creek, died 26/10/91.

Dated this 6th day of January 1992.

K. E. BRADLEY, Public Trustee,
Public Trust Office, 565 Hay Street, Perth.

ZZ202

PUBLIC TRUSTEE ACT 1941

Notice is hereby given that pursuant to section 14 of the Public Trustee Act 1941, the Public Trustee has elected to administer the estates of the undermentioned deceased persons.

Rumball, Howard Alfred Allen, Palmyra, 26/10/91, 29/11/91.

Bown, Robert Joseph, Bentley, 23/10/91, 29/11/91.

Briggs, Henry Joseph, Scarborough, 15/9/91, 29/11/91.

Inajetovic, Sinan, Claremont, 19/5/91, 29/11/91.

Koltun, Peter Tomovich, 10/6/77, 29/11/91.

Langford, Roy Walter George, East Fremantle, 14/10/91, 29/11/91.

Lanning, Denis John, Albany, 21/2/91, 29/11/91.

Pryor, Harold Leslie, Bull Creek, 10/10/91, 29/11/91.
Sheppard, Elsie Madeline, Armadale, 1/8/91, 29/11/91.
Varrica, Salvatore, Northbridge, 25/7/91, 29/11/91.
White, Margaret, East Fremantle, 16/9/91, 29/11/91.
Bowe, Thomas, Retired Retail Manager, Bentley, 25/10/91, 20/12/91.
Dunstan, Edward Caleb, Retired Warehouse Manager, Scarborough, 8/10/91, 20/12/91.
Gibson, Ernest George, Retired Carpenter, Girrawheen, 25/9/91, 20/12/91.
Miller, Euphemia Effie, Widow, Menora, 18/10/91, 20/12/91.
Hutchinson, Geoffrey Teesdale, Retired Engineer, South Perth, 19/9/91, 20/12/91.
Nicholson, James George, Retired Labourer, Leederville, 24/8/91, 20/12/91.
Farmer, Francis Madden, Retired Labourer, Bayswater, 28/8/91, 20/12/91.
Hurle, Richard Anthony, Labourer, Girrawheen, 23/10/91, 20/12/91.
Rowe, Ernest, Retired Prospector, Kalgoorlie, 10/8/91, 20/12/91.

Dated at Perth the 10th day of January 1992.

K. E. BRADLEY, Public Trustee,
Public Trust Office, 565 Hay Street, Perth.

ZZ203**TRUSTEES ACT 1962**

Creditors and other persons having claim (to which section 63 of the Trustees Act 1962 relates) in respect of the undermentioned deceased persons are required to send particulars of their claims to the Executors of care of Kott Gunning, Level 11, 66 St George's Terrace, Perth by the 14th February 1992 after which date the Trustees may convey or distribute the assets having regard only to the claims of which notice has been given.

Surname; Given Names; Address; Occupation; Date of Death.

Lee, Steven Joseph; 74A Albert Road, Middle Swan 6056; Truck Driver; 2/12/91.
Blackburn, Grace Alice; 2 Margaret Street, Cottesloe 6011; Home Duties; 13/11/91.

ZZ204**TRUSTEES ACT 1962**

In the matter of the Will of Silvio Fiorelli late of 43 Normanby Road, Inglewood, Western Australia, Retired Labourer deceased.

Creditors and other persons having claims to which section 63 of the Trustees Act 1962 relates in respect of the estate of Silvio Fiorelli deceased who died on the 27th day of September 1991 are required by the personal representatives to send particulars of their claims addressed to the Executors of the Will of Silvio Fiorelli deceased, care of Chalmers & Partners, 6th Floor, 524 Hay Street, Perth WA 6000 by the 10th day of February 1992 after which date the personal representatives may convey or distribute the assets having regard only to the claims of which they then have notice.

Dated this 9th day of January 1992.

CHALMERS & PARTNERS.

ZZ205**TRUSTEES ACT 1962****NOTICE TO CREDITORS AND CLAIMANTS**

Creditors and other persons having claims (to which section 63 of the Trustees Act 1962 relates) in respect of the Estate of the undermentioned deceased persons, are required by Perpetual Trustees W.A. Ltd of 89 St George's Terrace, Perth, to send particulars of their claims to the Company, by the undermentioned date, after which date the said Company may convey or distribute the assets, having regard only to the claims of which the Company then has notice.

Claims for the following expire one month after the date of publication hereof.

Colgan, Patrick Francis, late of Unit 63, Elanora Village, Hastie Street, Bunbury, Retired Railway Employee, Died 6/12/91.
Dutton, Bernice Phoebe, late of 1/9 Waterloo Street, Joondanna, Widow, Died 9/12/91.
Hall, George Kitchener, late of 71 The Esplanade, Mount Pleasant, Investor, Died 7/12/91.
Outram, Pamela Joan, late of 26 Wilfred Road, Thornlie, Widow, Died 25/12/91.
Palmer, Carlyle Chesterton, late of corner Fairbank and Bunyip Street, Ballidu, Retired Railway Employee, Died 4/12/91.

Penman, Janet, late of Leighton Nursing Home, West Perth, Widow, Died 16/12/91.
 Piller, David Samuel Alfred, late of 9 Coolibah Place, Duncraig, Technical Officer, Died 2/11/91.
 Sidebottom, Janet Sadie, late of Fremantle Nursing Home, Palmyra, Widow, Died 6/12/91.
 Smith, Thyra Gwen, late of 1 Klein Street, Karrinyup, Widow, Died 4/11/91.
 Smith, Vera Irene, late of Bedingfeld Park Inc, 4 Bedingfeld Road, Pinjarra, Pensioner, Died 25/12/91.
 Tregilles, Eileen Ruth, late of 5 Lentona Road, Alfred Cove, Widow, Died 12/12/91.
 Wigney, Trevor John, late of 3/24 Cook Street, Nedlands, Director of UWA, Died 20/10/91.
 Dated this 8th day of January 1992.

J. KMIECIK, Manager Trusts and Estates, Administration.

ZZ301

INQUIRY AGENTS LICENSING ACT 1954
APPLICATION FOR LICENCE IN THE FIRST INSTANCE

To the Court of Petty Sessions at Perth.

I, Richard Grant Boddington, of 80 Dorado Beach Crescent, Connolly WA 6027, Security Manager, having attained the age of twenty-one years, hereby apply on my own behalf for a licence under the abovementioned Act. The principal place of business will be at 80 Dorado Beach Crescent, Connolly WA 6027.

Dated the 2nd day of January 1992.

R. G. BODDINGTON,
Signature of Applicant.

Appointment of Hearing

I hereby appoint the 11th day of February 1992 at 2.15 o'clock in the afternoon as the time for the hearing of the foregoing application at the Court of Petty Sessions at Perth.

Dated the 3rd day of January 1992.

(Sgd) Clerk of Petty Sessions.

Objection to the granting of the application may be served on the applicant and the Clerk of Petty Sessions at any time prior to seven days before the date appointed for the hearing.

ZZ401

UNCLAIMED MONEYS ACT 1912
METRO MEAT LTD.

Register of Unclaimed Moneys held at 31 December 1991

Name and last known address of owner on books; total amount due to owner; description of unclaimed moneys; date of last claim.

| | | | | |
|--------------|-----------------|--------|-------|------|
| N. Benson | Address Unknown | 63.00 | Wages | 1985 |
| K. Scally | Address Unknown | 67.00 | Wages | 1985 |
| R. McGee | Address Unknown | 48.00 | Wages | 1985 |
| A. Peterson | Address Unknown | 41.00 | Wages | 1985 |
| P. Rabet | Address Unknown | 48.00 | Wages | 1985 |
| P. Major | Address Unknown | 41.00 | Wages | 1985 |
| R. Brockman | Address Unknown | 220.00 | Wages | 1985 |
| G. Forsyth | Address Unknown | 138.00 | Wages | 1985 |
| N. Coventry | Address Unknown | 212.00 | Wages | 1985 |
| S. Rawlinson | Address Unknown | 192.00 | Wages | 1985 |
| O. Shariff | Address Unknown | 109.00 | Wages | 1985 |
| T. Hosms | Address Unknown | 58.00 | Wages | 1985 |
| G. Lancaster | Address Unknown | 32.00 | Wages | 1985 |
| M. Cherry | Address Unknown | 50.00 | Wages | 1985 |
| K. McGinness | Address Unknown | 30.00 | Wages | 1985 |
| P. Gardner | Address Unknown | 49.00 | Wages | 1985 |

\$1 398.00

ZZ402

UNCLAIMED MONEYS ACT 1912

METRO MEAT LTD. (KATANNING)

Register of Unclaimed Moneys held at 31 December 1991

Name and last known address of owner on books; total amount due to owner; description of unclaimed moneys; date of last claim.

| | | | | |
|--------------|-----------------|--------|-------|------|
| A. Bignall | Address Unknown | 55.00 | Wages | 1985 |
| D. Tulip | Address Unknown | 27.00 | Wages | 1985 |
| J. Gallagher | Address Unknown | 55.00 | Wages | 1985 |
| M. Bailey | Address Unknown | 30.00 | Wages | 1985 |
| T. Briscoe | Address Unknown | 18.00 | Wages | 1985 |
| W. Seargeant | Address Unknown | 29.00 | Wages | 1985 |
| M. Riley | Address Unknown | 30.00 | Wages | 1985 |
| D. Poole | Address Unknown | 32.00 | Wages | 1985 |
| B. O'Brien | Address Unknown | 66.00 | Wages | 1985 |
| S. Martin | Address Unknown | 15.00 | Wages | 1985 |
| J. Pearson | Address Unknown | 17.00 | Wages | 1985 |
| B. Davis | Address Unknown | 48.00 | Wages | 1985 |
| A. Dobble | Address Unknown | 88.00 | Wages | 1985 |
| P. Eades | Address Unknown | 107.00 | Wages | 1985 |
| W. Hoff | Address Unknown | 41.00 | Wages | 1985 |
| J. Mead | Address Unknown | 34.00 | Wages | 1985 |
| W. Pitts | Address Unknown | 92.00 | Wages | 1985 |
| D. Sloper | Address Unknown | 126.00 | Wages | 1985 |
| D. Sloper | Address Unknown | 16.00 | Wages | 1985 |
| R. Watts | Address Unknown | 94.00 | Wages | 1985 |
| D. Tink | Address Unknown | 80.00 | Wages | 1985 |

\$1 100.00

ZZ501

IN THE SUPREME COURT OF WESTERN AUSTRALIA

Company No. 352 of 1991

In the matter of the Corporations Law—Section 460

and

In the matter of W.A. Limousine Enterprises Pty Ltd

Notice is hereby given that a petition for the winding up of W.A. Limousine Enterprises Pty. Ltd. by the Supreme Court of Western Australia was, on the 4th day of December 1991, presented by Rokiki Pty Ltd and that the petition is directed to be heard before the Court sitting at the Supreme Court Building, Barrack Street, Perth at the hour of 10.00 o'clock in the forenoon on the 5th day of February 1992; and any creditor or contributory of the company desiring to support or oppose the making of an order on that petition may appear at the time of hearing by himself or his Counsel for that purpose; and a copy of the petition will be furnished to any creditor or contributory of that company requiring the same by the undersigned solicitors on payment of the prescribed fee.

The Petitioner's address is 46 Ridge Street, South Perth in the State of Western Australia.

The Petitioner's solicitors are Messrs Clayton Utz of 35th Floor, R&I Bank Tower, 108 St George's Terrace, Perth. Ref: MAK:PAT:707364.

Clayton Utz

Note: Any person who intends to appear on the hearing of the petition must serve on or send by post to Messrs Clayton Utz notice in writing of his intention so to do. The notice must state the name and address of the person or, if a firm, the name and address of the firm and must be signed by the person or firm, or his or their solicitor (if any), and must be served, or if posted, must be sent by post in sufficient time to reach Messrs Clayton Utz not later than 4 o'clock in the afternoon of the 4th day of February 1992 (the day before the day appointed for the hearing of the petition).

ZZ502

UNIVERSITY OF WESTERN AUSTRALIA**Elections to the Standing Committee of Convocation for 1992**

In accordance with Statute No. 9 (Convocation), the annual election will take place on Friday, 13 March 1992, by which Convocation will choose seven persons to be members of the Standing Committee for a period of three years. Retiring members are eligible for re-election. There are also two casual vacancies to be filled—one for a one year term, one for two years.

Nominations must be signed by two qualified voters and must be accompanied by the written consent of the nominee. Particulars are required of the year of the candidate's admission to Convocation and his or her qualifications for membership under section 17 (1) of the University Act.

Nominations must be addressed to The Convocation Officer, The University of Western Australia, Nedlands WA 6009, to reach the University no later than 24 January 1992. Nomination forms are available from the undersigned.

DIARMUID PIGOTT, Acting Convocation Officer.

ZZ503

UNIVERSITY OF WESTERN AUSTRALIA**1992 Election of Warden and Deputy Warden of Convocation**

In accordance with Statute 9.52 (1) and 52A (1) the annual election of the Warden and Deputy Warden of Convocation will take place on Friday, 13 March 1992.

Nominations must be signed by two qualified voters and must be accompanied by the written consent of the nominee. Particulars are required of the year of the candidate's admission to Convocation and his or her qualifications for membership under section 17 (1) of the University Act.

Nominations must be addressed to The Convocation Officer, The University of Western Australia, Nedlands WA 6009, to reach the University no later than 24 January 1992. Nomination forms are available from the undersigned.

DIARMUID PIGOTT, Acting Convocation Officer.

ZZ504

UNIVERSITY OF WESTERN AUSTRALIA**1992 Election of One Senator by the Members of Convocation**

In accordance with section 10b of the University Act and Statute No. 12, the annual election will take place on Tuesday, 10 March 1992, by which Convocation will choose one member of the Senate for a period of six years. Retiring Senators are eligible for re-election.

Nominations must be signed by two qualified voters and must be accompanied by the written consent of the nominee. Particulars are required of the year of the candidate's admission to Convocation and his or her qualifications for membership under section 17 (1) of the University Act.

Nominations must be addressed to The Convocation Officer, The University of Western Australia, Nedlands WA 6009, to reach the University not later than 24 January 1992. Nomination forms are available from the undersigned.

DIARMUID PIGOTT, Acting Convocation Officer.

Reprinted Statutes

Individual Acts are from time to time reprinted under the *Reprints Act 1984* incorporating all amendments up to a particular date. This program is managed by the Crown Law Department.

A standing order may be placed with State Print for all Reprints that become available. Where this is done, a charge will be made for each Reprint at the time of supply.

If a customer wishes to be placed on the mailing list, send written notification to:

State Print
Manager, Law Publisher
22 Station Street
Wembley 6014

Statutes Reprinted in 1989

Amendment of Deeds of Grant Act 1884 — \$1.70
Anglican Church of Australia (Diocesan Trustees) Act 1888 — \$1.70
Art Gallery Act 1959 — \$2.20
Bail Act 1982 — \$3.30
Casino Control Act 1984 — \$3.30
City of Perth Act 1925 — \$1.70
City of Perth Act 1914, City of Perth Act Amendment Act 1917 — \$1.70
City of Perth Superannuation Fund Act 1934 — \$2.80
Constitution Acts Amendment Act 1899 — \$3.30
Electoral Act 1907 — \$7.70
Fremantle Port Authority Act 1902 — \$3.30
Gas Standards Act 1972 — \$2.20
Grain Marketing Act 1975 — \$3.30
Judges Retirement Act 1937 — \$1.70
Municipality of Fremantle Act 1925 — \$2.80
Occupational Health, Safety and Welfare Act 1984 — \$3.30
Parliamentary Commissioner Act 1971 — \$2.80
Pay-Roll Tax Act 1971 — \$2.80
Queen Elizabeth II Medical Centre Act 1966 — \$2.80
Salaries and Allowances Act 1975 — \$2.20
Stamp Act 1921 — \$6.60
Standard Survey Marks Act 1924 — \$1.70
Superannuation and Family Benefits Act 1938 — \$7.70
Technology and Industry Development Act 1983 — \$2.20
The Newspaper Libel and Registration Act 1884 — \$1.70
The Newspaper Libel and Registration Act 1884 Amendment Act 1888 — \$1.70
Town Planning and Development Act 1928 — \$4.40
Western Australian Aged Sailors, Soldiers and Airmen's Relief Fund Act 1932 — \$1.70

Statutes Reprinted in 1990

Anglican Church of Australia School Lands Act 1896 — \$1.70
Artificial Breeding of Stock Act 1965 — \$2.80
Child Welfare Act 1947 — \$6.60
Royal Agricultural Society Act 1926, Royal Agricultural Society Act Amendment Act 1929 — \$1.70
Town Boundary Marks Ordinance 1853 — \$1.70
Veterinary Surgeons Act 1960 — \$3.30

Statutes Reprinted in 1991

These Statutes are in the process of being reprinted and will be available during this year.

Industrial Relations Act 1979 (available \$8.00)
Government Employees Superannuation Act 1987
Mines Regulation Act 1946 (available \$4.40)
Change of Names Regulation Act 1923 (available \$1.70)
Painters Registration Act 1961 (available \$2.80)
Gas Undertakings Act 1947 (available \$2.20)
University Medical School Teaching Hospitals Act 1955 (available \$1.70)
Credit Unions Act 1979 (available \$9.00)
Criminal Code Compilation Act 1913 (available \$15.00)
Road Traffic Act 1974 (available \$9.00)
Health Act 1911 (available \$11.00)
Bunbury Port Authority Act 1909 (available \$3.30)
Edith Cowan University Act 1984 (available \$2.80)
Financial Administration and Audit Act 1985
Beekeepers Act 1963
Perth Market Act 1926
Parliamentary Superannuation Act 1970
Totalisator Agency Board Betting Act 1960
Plant Diseases Act 1914
Commercial Tenancy (Retail Shops) Agreements Act 1985
Workers Compensation and Rehabilitation Act 1981
Bail Act 1982

*Prices Subject to Change

NOW AVAILABLE ! !

Order your Bound Volumes of Government Gazette 1992

An attractively presented set of 4 Bound Volumes
of Government Gazette

For Government Departments and private firms who presently arrange binding for their copies of Government Gazettes, the State Print is now offering a subscription covering 4 Quarterly Volumes at a cost of \$760.00.

The Gazettes will be bound in black cloth with gold foil lettering on the spine and personalised by the addition of the client's name in gold lettering on the front cover.

PLEASE NOTE


On the rare occasion where extra gazettes are published in one quarter, a fifth volume may be required. In this instance an invoice will be issued to recoup the binding costs only of \$105.00 over and above the subscription.

For further information please contact:

Publication Sales, State Print
Telephone: 383 8851

**Do you need
something printed?**

*Tried the
'Print' lately?*



3 Reasons why you should:

- **QUALITY WORK**
- **COMPETITIVE RATES**
- **FAST EFFICIENT SERVICE**

Telephone our Marketing section for a quote or advice
on how to produce your next publication in the
most efficient and economical way

WE KNOW YOU'LL BE IMPRESSED!



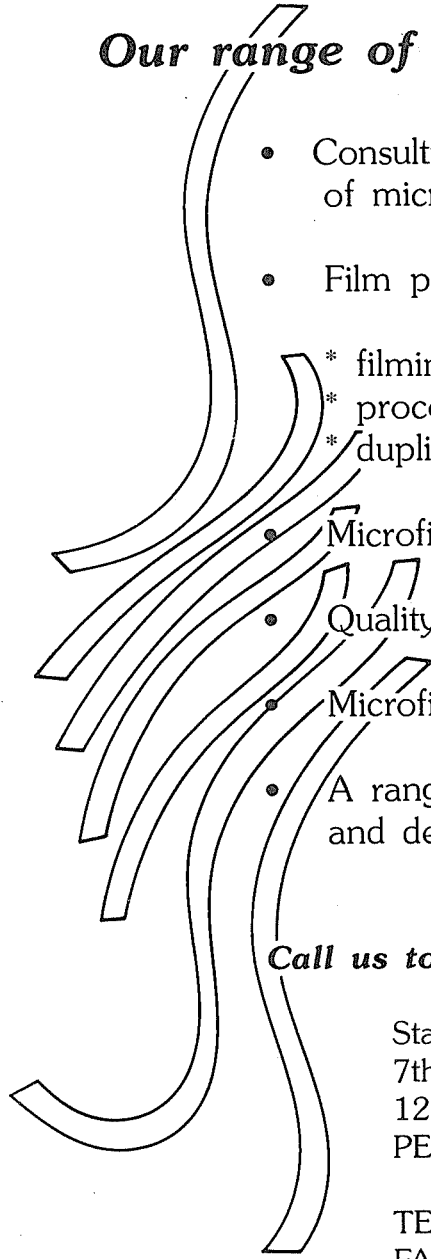
STATE PRINT
DEPARTMENT OF SERVICES

STATION STREET, WEMBLEY 6014, PHONE 383 8811

STATE MICROFILM

The Microfilm Bureau provides a central micrographics support centre for all government departments and agencies.

Our range of services includes:

- 
- Consulting to help clients choose the right type of microfilm for their specific needs.
 - Film production
 - * filming
 - * processing
 - * duplicating
 - Microfilm formatting
 - Quality assurance
 - Microfilm storage
 - A range of other services including a pick-up and delivery courier facility.

Call us to discuss your microfilm needs:

State Microfilm
7th Floor
12 Victoria Avenue
PERTH WA 6000

TELEPHONE: (09) 221 3288
FAX: (09) 221 1382

A UNIT OF THE DEPARTMENT OF STATE SERVICES

PERTH OBSERVATORY

A UNIT OF THE DEPARTMENT OF STATE SERVICES



THE W.A. SPECIALISTS IN
ASTRONOMICAL
Research & Educational Astronomy
PUBLIC TOURS (DAY & NIGHT)
FIELD NIGHTS, LECTURES
Astronomical Information

Astronomical Handbook
Sun rise & set; Moon rise & set
Legal advice
Chronometer calibration
Astronomical souvenirs

SERVING WESTERN AUSTRALIA SINCE 1896

WALNUT ROAD, BICKLEY 6076
TELEPHONE 293 8255 FAX 293 8138

ASTRONOMY IS LOOKING UP

WESTERN AUSTRALIA

PEARLING ACT 1990

Price: \$3.30 Counter Sales
Plus Postage on 100 grams

PEARLING (GENERAL) REGULATIONS 1990

Price: \$2.20 Counter Sales
Plus Postage on 80 grams

WESTERN AUSTRALIA

R&I BANK ACT 1990

Price: \$2.80 Counter Sales
Plus Postage on 80 grams

WESTERN AUSTRALIA

UNCLAIMED MONEY ACT 1990

Price: \$2.20 Counter Sales
Plus Postage on 50 grams

WESTERN AUSTRALIA

**GUARDIANSHIP AND ADMINISTRATION
ACT 1990**

Price: \$6.60 Counter Sales
Plus Postage on 180 grams

CONTENTS

REGULATIONS, BY-LAWS, RULES, DETERMINATIONS, ORDERS

| | Page |
|---|-------|
| Agriculture and Related Resources Protection Act; Local Government Act—Town of Albany—By-laws Relating to Pest Plants (No. 3) | 64 |
| Licensed Surveyors Act—Licensed Surveyors Registration Amendment Regulations 1991 | 57-8 |
| Local Government Act— | |
| City of Armadale—By-laws Relating to Crossing Places | 64-5 |
| City of Belmont—By-laws Relating to the Conduct of Proceedings and the Business of Council | 66 |
| City of South Perth—By-law No. 5—By-law Relating to Parking Facilities | 66 |
| Shire of Wongan-Ballidu—Repeal of By-laws | 63 |
| City of Wanneroo—(Gate Across Street) Order No. 1 1992 | 67 |
| Shire of Bruce Rock (Ward Representation) Order No. 1, 1992 | 67 |
| Shire of Carnamah (Ward Representation) Order No. 1, 1992 | 67-8 |
| Shire of Greenough (Ward Representation) Order No. 1, 1992 | 68 |
| Shire of Morawa (Ward Representation) Order No. 1, 1992 | 68 |
| Shire of Northam (Specified Area) Order No. 2 1992 | 71-2 |
| Shire of Upper Gascoyne (Ward Boundaries and Representation) Order No. 1, 1992 | 69-70 |

GENERAL CONTENTS

| | Page |
|---|--------|
| Bush Fires Board | 55 |
| Heritage Council of Western Australia | 56 |
| Land Administration— | |
| General Information | 57-63 |
| Orders in Council | 56-7 |
| Local Government | 63-74 |
| Main Roads | 74-5 |
| Marine and Harbours | 76 |
| Mines | 76-8 |
| Planning and Urban Development | 79-100 |
| Police | 100 |
| Proclamations | 55 |
| Public Notices— | |
| Companies | 108 |
| Deceased Persons Estates | 105-7 |
| Inquiry Agents | 107 |
| Unclaimed Moneys | 107-8 |
| University of Western Australia | 109 |
| Racing and Gaming | 100-1 |
| Tenders— | |
| Main Roads Department | 102 |
| State Supply Commission | 103-4 |
| Water Authority | 105 |
| Transperth | 101 |
| Treasury | 101 |