



WESTERN  
AUSTRALIAN  
GOVERNMENT

# Gazette

1697



PERTH, FRIDAY, 24 APRIL 1992 No. 56

PUBLISHED BY AUTHORITY G. L. DUFFIELD, GOVERNMENT PRINTER AT 3.30 PM

## Publishing Details

The *Western Australian Government Gazette* is published by State Print for the State of Western Australia on Tuesday and Friday of each week unless disrupted by Public Holidays or unforeseen circumstances (changes to this arrangement will be advertised beforehand on the inside cover).

*Special Government Gazettes* and *Extraordinary Government Gazettes* are published periodically, only the special gazettes are included in the subscription price.

The following guidelines should be followed to ensure publication in the *Government Gazette*.

- Material submitted to the Executive Council and which requires gazettal will require a copy of the signed Executive Council Minute Paper and in some cases the Parliamentary Counsel's Certificate.
- Copy should be received by the Manager, Law Publisher no later than 3.00 p.m. on Wednesday (Friday edition) or 3.00 p.m. on Friday (Tuesday edition).
- Lengthy or complicated notices should be forwarded several days before advertised closing date for copy. This is to ensure inclusion in current edition. Failure to observe this request could result in the notice being held over until the following edition.
- Proofs will be supplied only when requested.
- No additions or amendments to material for publication will be accepted by telephone.

Send copy to:

The Manager,  
Law Publisher  
State Print  
Station Street, Wembley, 6014  
Telephone: 383 8851 Fax: 383 8888

## Advertisers should note:

- All Notices should be written in 'plain English'.
- Signatures (in particular) and proper names must be legible.
- All copy should be typed and double spaced.
- If it is necessary through isolation or urgency to communicate by facsimile, confirmation is not required by post. If original copy is forwarded later and published, the cost will be borne by the advertiser.
- Documents not clearly prepared and in the required format for gazettal, will be returned to the sender unpublished.
- Late copy received at Law Publisher will be placed in the following issue irrespective of any date/s mentioned in the copy.

## IMPORTANT COPYRIGHT NOTICE

© State of Western Australia

This work is copyright. Apart from any use as permitted under the *Copyright Act 1968*, no part may be reproduced by any process without written permission from the Government Printer, State Print. Inquiries should be directed to the Manager, Law Publisher, P.O. Box 38, Wembley, W.A. 6014.

## Advertising Rates and Payments

As from 1 July 1991.

Deceased Estate notices, (per estate)—\$14.00

Real Estate and Business Agents and Finance Brokers Licences, (per notice)—\$32.25

Other Public Notices Section articles \$32.25 (except items of an exceptionally large nature, then arrangements will be made for invoicing).

All other Notices

Per Column Centimetre—\$6.40

Bulk Notices—\$118.00 per page

Clients will be invoiced for advertising charges

## Notice to Subscribers

As *Government Gazette* (No. 55) pages 1695 to 1696 contained only a determination of the restricted publications and as the issue is not covered by the Annual Subscription it was not issued to subscribers in the usual manner. Copies may be purchased from—

State Print,  
Law Publisher,  
22 Station Street,  
Wembley.

State Government Bookshop,  
Ground Floor, Supply House,  
815 Hay St., (cnr. King St.),  
Perth.

GARRY L. DUFFIELD,  
Government Printer.

## IMPORTANT NOTICE

### CHANGE OF PUBLISHING DETAILS FOR 1992

Commencing in January 1992 the *Government Gazette* will be published at 3.30 pm on Tuesday and Friday of each week.

#### Tuesday publication:

Copy to be lodged at State Print, Wembley by 3.00 pm the preceding Friday; or

Copy to be lodged at State Government Bookshop, 815 Hay Street, Perth by 3.00 pm the preceding Thursday.

#### Friday publication:

Copy to be lodged at State Print, Wembley by 3.00 pm the preceding Wednesday; or

Copy to be lodged at State Government Bookshop, 815 Hay Street, Perth by 3.00 pm the preceding Tuesday.

In the event of changes occurring due to Public Holidays, a notice will be published with the revised information.

Advertisers requiring more information should telephone 383 8851.

G. L. DUFFIELD, Director.

# PROCLAMATIONS

AA101

## CONTROL OF VEHICLES (OFF-ROAD AREAS) ACT 1978

### PROCLAMATION

WESTERN AUSTRALIA  
FRANCIS BURT,  
Governor.  
[L.S.]

} By His Excellency the Honourable Sir Francis  
Theodore Page Burt, Companion of the Order of  
Australia, Knight Commander of the Most Disting-  
uished Order of Saint Michael and Saint  
George, Queen's Counsel, Governor of the State  
of Western Australia.

Under section 4 of the Control of Vehicles (Off-road areas) Act 1978, I, the Governor, acting with the advice and consent of the Executive Council, do hereby vary the proclamation published in the *Government Gazette* on 5 October 1979 at pages 3079-3080 and varied from time to time thereafter by inserting in the Schedule, after Part 18, the following Parts—

“

### PART 19

All that portion of land bounded by lines starting from the intersection of the centreline of South Coast Highway with the centreline of the Pallinup River, a point on a present northeastern boundary of the Shire of Albany and extending generally southeasterly, generally southwesterly and generally northwesterly along boundaries of that shire to the centreline of Chester Pass Road; thence generally northeasterly along that centreline to the prolongation southwesterly of the centreline of South Coast Highway and thence northeasterly to and generally northeasterly along that centreline to the starting point.

### PART 20

All that portion of land bounded by lines starting from the intersection of the centreline of South Coast Highway with the prolongation northerly of the centreline of Cull Road, a point on a present eastern boundary of the Shire of Albany and extending generally southeasterly, generally westerly and generally northeasterly along boundaries of that shire to the centreline of South Coast Highway and thence generally easterly along that centreline to the starting point.”

Given under my hand and the Public Seal of the State on 14 April 1992.

By His Excellency's Command,

DAVID SMITH, Minister for Local Government.

GOD SAVE THE QUEEN !

AA102

## TRANSFER OF LAND ACT 1893 TRANSFER OF LAND (REVESTMENT)

### PROCLAMATION

WESTERN AUSTRALIA  
FRANCIS BURT,  
Governor.  
[L.S.]

} By His Excellency the Honourable Sir Francis  
Theodore Page Burt, Companion of the Order of  
Australia, Knight Commander of the Most Disting-  
uished Order of Saint Michael and Saint  
George, Queen's Counsel, Governor of the State  
of Western Australia.

DOLA File 5735/50V2.

Under section 243 of the Transfer of Land Act 1893, I, the Governor acting with the advice and consent of the Executive Council, do hereby revest in her Majesty as of her former estate, the land described in the Schedule to this Proclamation.

Given under my hand and the Seal of the State on 14 April 1992.

By His Excellency's Command,

DAVID SMITH, Minister for Lands.

GOD SAVE THE QUEEN !

File No.	Description of Land	Schedule	
		Certificate of Title Volume	Folio
6841/950	Derby Town Lot 124 (now comprising Lot 1285)	1497	287
6841/950	Derby Town Lot 145 (now comprising Lot 1285)	1497	288
6841/950	Derby Town Lot 146 (now comprising Lot 1283)	1497	289
6841/950	Derby Town Lot 236 (now comprising Lot 1286)	1481	712
1863/02	Portion of Swan Location 2790 and being Lot 7 on Diagram 63664 (now comprising part Location 11607)	1664	773
604/978V4	Nelson Location 1234 (now comprising Location 13422)	945	87
604/978V4	Nelson Location 3656 (now comprising Location 13423)	1488	310
604/978V4	Nelson Locations 5240 (now comprising Location 13424) and 5606 (now comprising Location 13428)	1078	277
604/978V4	Nelson Location 5604 (now comprising Location 13426)	1063	878
604/978V4	Nelson Location 5601 (now comprising Location 13425)	1063	880
604/978V4	Nelson Location 5605 (now comprising Location 13427)	1063	879
2872/988	Portion of Swan Location 1370 and being Lot 330 the subject of Plan 16432 (now comprising Location 11665)	1902	676
2733/991	Portion of Swan Location 1370 and being Lot 229 the subject of Plan 17995 (now comprising Location 11670)	1902	669
1915/965	Boulder Lots 661 and 663 (now comprising Lot 4538)	1078	205
2345/991	Portion of Swan Location 34 and being Lot 6 the subject of Diagram 29400 (now comprising Location 11640)	1918	998

AA103

**TRANSFER OF LAND ACT 1893**  
**TRANSFER OF LAND (REVESTMENT)**  
**PROCLAMATION**

WESTERN AUSTRALIA FRANCIS BURT, Governor. [L.S.]	}	By His Excellency the Honourable Sir Francis Theodore Page Burt, Companion of the Order of Australia, Knight Commander of the Most Distinguished Order of Saint Michael and Saint George, Queen's Counsel, Governor of the State of Western Australia.
---	---	--

DOLA File 5735/50 VII.

Under section 243 of the Transfer of Land Act 1893, I, the Governor acting with the advice and consent of the Executive Council, do hereby revest in Her Majesty as of her former estate, the land described in the Schedule to this Proclamation.

Given under my hand and the Seal of the State on 14 April 1992.

By His Excellency's Command,

DAVID SMITH, Minister for Lands.

GOD SAVE THE QUEEN !

Schedule I

File No.	Description of Land	Certificate of Title	
		Volume	Folio
3408/980	Portion of each of Cockburn Sound Location 1877 and Clarence Lot 137 together being Lot 63 the subject of Diagram 67077 (now Clarence Lot 153)	1760	970
2101/991	Portion of Swan Location 967 being the R.O.W. containing an area of 210 square metres on Plan 10045	540	77A
3164/969	Portion of Cockburn Sound Location 722 and being Lot 103 on Plan 17924 (now Location 4006)	1902	610
1862/984	Portion of Kalgoorlie Town Lot 1179 and being Lots 2 and 3 on Diagram 4694 (now portion of Lot 4886)	1925	903

## Schedule II

1576/990 Portion of Wellington Location 942 and being that portion of the R.O.W. shown delineated and bordered green on Land Administration Diagram 90262 and being part of the land contained in Certificate of Title Volume 471 Folio 79A.

AA104

**LAND ACT 1933**  
**CLASSIFICATION OF RESERVED LANDS**  
**PROCLAMATION**

WESTERN AUSTRALIA FRANCIS BURT, Governor. [L.S.]	}	By His Excellency the Honourable Sir Francis Theodore Page Burt, Companion of the Order of Australia, Knight Commander of the Most Distinguished Order of Saint Michael and Saint George, Queen's Counsel, Governor of the State of Western Australia.
---	---	---

DOLA File 2666/925.

Under section 31 (1) (a) of the Land Act 1933, I, the Governor acting with the advice and consent of the Executive Council, hereby classify as of Class "A" Reserve No. 42065 comprising Sussex Locations 4917, 4927 and 1383 with an area of 3207.3652 hectares for the designated purpose of "National Park".

Local Authority—Shire of Augusta-Margaret River.

Given under my hand and the Seal of the State on 14 April 1992.

By His Excellency's Command,

DAVID SMITH, Minister for Lands.

GOD SAVE THE QUEEN !

AA105

**TRANSFER OF LAND ACT 1893**  
**TRANSFER OF LAND (REVESTMENT)**  
**PROCLAMATION**

WESTERN AUSTRALIA FRANCIS BURT, Governor. [L.S.]	}	By His Excellency the Honourable Sir Francis Theodore Page Burt, Companion of the Order of Australia, Knight Commander of the Most Distinguished Order of Saint Michael and Saint George, Queen's Counsel, Governor of the State of Western Australia.
---	---	---

DOLA File 3126/990.

Under section 243 of the Transfer of Land Act 1893, I, the Governor acting with the advice and consent of the Executive Council, do hereby revest in Her Majesty as of her former estate, the land comprising portion of Canning Location 31 being the land marked Pedestrian Accessway abutting Lot 45 on Plan 11714 and being part of the land contained in Certificate of Title Volume 1448 Folio 660.

Given under my hand and the Seal on the State of 14th April 1992.

By His Excellency's Command,

DAVID SMITH, Minister for Lands.

GOD SAVE THE QUEEN !

**AGRICULTURE****AG301**

**MARKETING OF MEAT ACT<sup>1</sup> 1971  
ACTS AMENDMENT (MEAT INDUSTRY) ACT 1985  
ACTS AMENDMENT (MEAT INDUSTRY) ACT 1987  
INTERPRETATION ACT 1984**

**THE WESTERN AUSTRALIAN MEAT MARKETING CORPORATION  
(APPOINTMENT OF MEMBER) INSTRUMENT 1992**

Made by His Excellency the Governor in Executive Council.

**Citation**

1. This instrument may be cited as the *Western Australian Meat Marketing Corporation (Appointment of Member) Instrument 1992*.

**Definitions**

2. In this instrument—

“the Act” means the *Marketing of Meat Act 1971* as amended by the *Acts Amendment (Meat Industry) Act 1985*; and the *Acts Amendment (Meat Industry) Act 1987*;

and

“the Corporation” means the Western Australian Meat Marketing Corporation established under section 5 of the Act.

**Appointment of Member and Terms of Office**

3. Under section 7 (1) (a) of the Act, and on the nomination of the Minister, Edgar Noel Fitzpatrick as Chairman of the Corporation for a term of office expiring on April 2, 1995.

By His Excellency's Command,

D. G. BLIGHT, Clerk of the Council.

**CONSUMER AFFAIRS****CN301**

**SETTLEMENT AGENTS ACT 1981  
NOTICE**

Given by the Settlement Agents Supervisory Board with the approval of the Minister for Consumer Affairs under section 44.

**Citation**

1. This notice may be cited as the *Settlement Agents (Remuneration) Notice 1992*.

**Remuneration of Real Estate Settlement Agents**

2. The fees prescribed in Schedule 1 are the maximum amounts of remuneration which may be received by a real estate settlement agent for rendering the services specified in that schedule.

**Remuneration of Business Settlement Agents**

3. The fees prescribed in Schedule 2 are the maximum amounts of remuneration which may be received by a business settlement agent for rendering the services specified in that schedule.

**Repeal**

4. The *Settlement Agents (Remuneration) Notice 1990* published in the *Government Gazette* on 25 October 1990 is repealed.

## Schedule 1

## Real Estate Settlement Agent

## (i) Scale of Fees for a Full Real Estate Settlement

Value of Settlement	Maximum amount of remuneration for the conduct of a settlement on behalf of:	
	(a) Vendor	(b) Purchaser
Not exceeding \$25 000	\$143	\$214
\$25 001-\$150 000	\$143 plus 0.16% of any amount in excess of \$25 000	\$214 plus 0.24% of any amount in excess of \$25 000
\$150 001-\$500 000	\$347 plus 0.13% of any amount in excess of \$150 000	\$520 plus 0.2% of any amount in excess of \$150 000
\$500 001-\$1 000 000	\$811 plus 0.1% of any amount in excess of \$500 000	\$1 234 plus 0.15% of any amount in excess of \$500 000
Over \$1 m	\$1 321 plus 0.07% of any amount in excess of \$1 m	\$1 999 plus 0.1% of any amount in excess of \$1 m.

## (ii) Scale of Fees where a Full Settlement is not Conducted

Service Provided	Fee \$
(a) Preparation of statements showing adjustment of rates and taxes, including advice of change of ownership only .....	62.00
If change of ownership is required .....	36.00
(b) Attending settlement including stamping documents, check searching and arranging settlement only .....	90.00
(c) Office of Titles and Department of Land Administration searches only .....	9.00
(d) Check searches at Office of Titles only .....	18.00
(e) Stamping of documents only .....	18.00
(f) Registration of documents at the Office of Titles only .....	35.00
(g) (i) Application for Strata Titles including providing signed copies of the Strata Plan to the relevant authorities, arranging a company seal and registration at the Office of Titles only .....	135.00
(ii) Arranging for Strata Titles including registration at the Office of Titles only .....	90.00
(h) Arranging the discharge of a mortgage or production of a Title Deed only .....	44.00
(i) Application for balance or new Certificate of Title .....	36.00
(j) Preparation of application to amend name on Certificate of Title including preparation of Statutory Declaration only .....	62.00
(k) Preparation of survivorship application, including Statutory Declaration only .....	62.00
(l) Preparation of Transfer of Land only .....	44.00
(m) Preparation of Transfer of Land and presentation to Commissioner of State Taxation for assessment of stamp duty only .	118.00
together with any other statutory or other charges incurred by the settlement agent.	

## (iii) Strata Title Settlement

Where the settlement is arranged concerning a strata title a fee of \$55.00 for the purchaser and \$35.00 for the vendor may be charged in addition to the fees set out in schedule (1).

Schedule 2		
Business Settlement Agent		
Value of Settlement	Maximum amount of remuneration for the conduct of a settlement on behalf of:	
	(a) Vendor	(b) Purchaser
Not exceeding \$25 000	\$114	\$171
\$25 001- \$150 000	\$114 plus 0.13% of any amount in excess of \$25 000	\$171 plus 0.19% of any amount in excess of \$25 000
\$150 001- \$500 000	\$279 plus 0.10% of any amount in excess of \$150 000	\$413 plus 0.16% of any amount in excess of \$150 000
Exceeding \$500 001	\$638 plus 0.08% of any amount in excess of \$500 000 but the total amount shall not exceed \$1 000	\$984 plus 0.12% of any amount in excess of \$500 000 but the total amount shall not exceed \$1 500

The Common Seal of the Settlement Agents Supervisory Board was hereto affixed by authority of the Board in the presence of—

M. L. KIELY, Chairperson.  
R. P. ROSSI, Registrar.

Approved by the Minister March 1992.

YVONNE DAPHNE HENDERSON, Minister for Consumer Affairs.

## EDUCATION

### ED401

#### CURTIN UNIVERSITY OF TECHNOLOGY ACT 1966

Office of the Minister for Education,  
Perth, 1992.

It is hereby notified that His Excellency the Governor in Executive Council has in accordance with the provisions of section 9 of the Curtin University of Technology Act, approved the reappointments of Ms Annemie Gilbert of 3 Pandora Drive, City Beach and Mrs Audrey Jackson of Elliot Road, Karrinyup as members of the Curtin University of Technology Council for terms expiring on 31 March 1995.

KAY HALLAHAN, Minister for Education.  
D. G. BLIGHT, Clerk of the Council.

### ED402

#### COUNTRY HIGH SCHOOL HOSTELS AUTHORITY ACT 1960

Office of the Minister for Education,  
Perth, 1992.

It is hereby notified that His Excellency the Governor in Executive Council has in accordance with sections 4 and 5 of the Country High School Hostels Authority Act, approved the reappointments of Mr Colin Philpott of 39 Haig Road, Attadale; Mr Dick Cairnes of 75 Cobb Street, Scarborough; Mr Dick Johnson of 142 Federation Street, Mt Hawthorn; Mrs Shirley Thorn of P.O. Box 9, Bruce Rock; Mrs Rosemary Rose of P.O. Box 145, Esperance; Reverend Brian Thornber of 41 Ripley Way, Duncraig and Mr Peter McCaffery of 1 Herring Court, Sorrento as members of the Country High Schools Hostels Authority for terms expiring on 1 March, 1993.

KAY HALLAHAN, Minister for Education.



**ELECTORAL COMMISSION**

EL401

**TAXI-CAR CONTROL ACT 1985**  
**TAXI CONTROL BOARD (ELECTIONS) REGULATIONS 1964**  
Election of Two Members

It is hereby notified under the provisions of Regulation 13 of the Taxi Control Board (Elections) Regulations 1964 that the following candidates were duly nominated for the above positions.

Nominations closed at noon on Tuesday, 14 April, 1992.

The candidates are listed in the order determined under Regulation 13 (1)—

Rodgers Lawrence John  
Manifis Nicholas James  
O'Neale Bernard  
Foley Kevin Barry  
Ladbroke Alan Roy  
Lawrence Adrian Peter  
Samuels Larry Douglas  
Williams Paul Raymond  
De Souza Nilson Dias  
Harris Graeme Clifford  
Lance Howard Adrian  
Harrison Terence Ross  
Quinsee Richard Phillip  
Bellissimo Michael Angelo  
Zalanolski Peter Dariusz  
Fulton Mark  
Quinsee Dorothy Joan  
Hogan Mark Alvin  
Krukiewicz Edward  
Duff John McLeod  
Jones Allan Edward  
Czarzasty Krzysztof  
Croft Terry Allen  
Wilson Donald Kenneth  
Low Poh Seng  
Fletcher Norman Anthony  
Samuels Denise Joan  
Shirazee Asgar  
Varodi Corneliu  
Casey Brian David  
Buxton Michael Francis  
Lau Chore Rin  
Cohen Don  
Maycock Allan Clive  
Buttery Robert Charles  
Hollingsworth William Clem  
Fisher Ian Wallace  
Norman Clive  
Satchell Stephen James  
Field John Lawrence  
Hayton Peter Raymond  
Seotis Victor Lucas  
McEntee Leonard James  
Allen Peter William  
MacLean John Roy

Voting papers will be posted to those persons eligible to vote at the above election.

The poll will close at 10.00am on Tuesday 19 May, 1992.

P. S. RICHARDS, Returning Officer,  
Western Australian Electoral Commission,  
4th Floor, 480 Hay Street,  
Perth WA 6000.

14 April, 1992.

**ENVIRONMENTAL PROTECTION****EP401****NOTICE OF THE REVISED DRAFT ENVIRONMENTAL PROTECTION  
(SWAN COASTAL PLAIN LAKES) POLICY 1992**

The Environmental Protection Authority has prepared a revised draft environmental protection policy to protect lakes on the Swan Coastal Plain. The revised draft policy is available for inspection at:

Perth Head Office, 8th Floor Westralia Square, Perth.

Kwinana Pollution Control Unit, 165 Gilmore Avenue, Kwinana.

Bunbury Office, 3rd Floor, 65 Wittenoom Street, Bunbury.

The EPA has submitted the revised draft policy to the Minister for the Environment. After considering the draft policy, the Minister will consult organisations and individuals he considers likely to be affected by the revised draft policy.

B. A. CARBON, Chairman,  
Environmental Protection Authority.

**FISHERIES****FI401****FISHERIES ACT 1905  
PART IIIB—PROCESSING LICENCE****FD 99/92.**

The public is hereby notified that I have issued a permit to George Simpson of Location 551 Vasse/Yallingup Road, Yallingup 6530, to establish a processing establishment to process fish in pursuance of the provisions of section 35C of the Fisheries Act 1905 onboard licensed fishing boat "Notanda II" LFBF711, subject to the following conditions:

That the processing establishment subject to this permit—

1. Shall comply with the requirements of the Fisheries Act 1905 and all Regulations, Orders in Councils, and Notices and Ministerial Directions issued thereunder.
2. Shall not be used for the processing of rock lobster, prawns, abalone, tuna, salmon or scallops.
3. Shall comply with the requirements of the Health Act 1911.
4. Shall be registered as an export establishment pursuant to the provisions of the Parliament of the Commonwealth Export Control Act 1982, and order made thereunder, more specifically the prescribed goods (general) orders and the fish orders, should it be used to process fish for export.
5. Shall not be used for the processing of marron (*Cherax tenuimanus*) unless a licence is held under section 39C of the Fisheries Act 1905.
6. Shall not be used for the processing of fish or crustacea caught by any other vessel.

In accordance with the provisions of section 35K, any person aggrieved by this decision may, within fourteen days after publication of this Notice, appeal against the decision or order by serving on the Minister for Fisheries a statement, in writing, on the grounds of their appeal.

P. P. ROGERS, Executive Director of Fisheries.

**LAND ADMINISTRATION**

LA201

**LAND ACT 1933**  
**ORDERS IN COUNCIL**  
(Vesting of Reserves)

By the direction of His Excellency the Governor under section 33(2), the following reserves have been vested.

DOLA File 2295/988.

Reserve No. 42078 (Windell Location 92) vested in the Commissioner of Main Roads for "Gravel Purposes".

Local Authority—Shire of Ashburton.

DOLA File 2697/76.

Reserve No. 34498 (Canning Locations 2863 and 2907) vested in the Water Authority of Western Australia for the designated purpose of "Drain".

Local Authority—City of Armadale.

DOLA File 2345/991.

Reserve No. 42059 (Swan Location 11640) vested in the City of Belmont for the designated purpose of "Public Recreation".

DOLA File 1915/65.

Reserve No. 27556 (Boulder Lot 4538) vested in the City of Kalgoorlie-Boulder for the designated purpose of "Parking".

DOLA File 8864/896V3/Class "A".

Reserve No. 4156 (Albany Lots B41 and 875) vested in the Town of Albany for the designated purpose of "Museum and Park" with power, subject to the approval in writing of the Minister for Lands to each and every lease or assignment of lease being first obtained, to lease the whole or any portion thereof for any term not exceeding twenty one (21) years from the date of the lease.

DOLA File 2827/990.

Reserve No. 42066 (Hampton Location 250) vested in the Australian Telecommunications Commission for the designated purpose of "Repeater Station Site".

Local Authority—City of Kalgoorlie-Boulder.

DOLA File 134/962V2.

Reserve No. 42081 (Geraldton Lot 2928) vested in the City of Geraldton for the designated purpose of "Recreation".

DOLA File 2177/65.

Reserve No. 28750 (Murchison Location 169) vested in the Shire of Northampton for the designated purpose of "Recreation".

DOLA File 3678/68.

Reserve No. 37383 (Gascoyne Location 302) vested in the Australian Maritime Safety Authority for the designated purpose of "Lighthouse".

Local Authority—Shire of Shark Bay.

DOLA File 1958/960.

Reserve No. 26024 (Avon Location 28109) vested in the Shire of York for the designated purpose of "Gravel".

D. G. BLIGHT, Clerk of the Council.

LA202

**LAND ACT 1933**  
**ORDERS IN COUNCIL**  
(Revocation of Vestings)

By the direction of His Excellency the Governor under section 34B (1), the following Order in Council and associated Vesting Orders are revoked.

DOLA File 2032/966.

Order in Council gazetted on 2 June 1967 vesting Reserve No. 28595 (Norseman Lot 1759) in the Shire of Dundas for the designated purpose of "Recreation (Drive-In Theatre)".

DOLA File 2422/987.

Order in Council gazetted on 19 September 1975 vesting Reserve No. 33601 in the Minister for Western Australian Government Railways for "Railway Purposes".

Local Authority—Shire of Mingenew.

DOLA File 2177/65.

Order in Council gazetted on 22 September 1967 vesting Reserve No. 28750 (Murchison Location 169) in The Fauna Protection Advisory Committee of Western Australia for the designated purpose of "Conservation of Fauna (Bird Sanctuary)".

Local Authority—Shire of Northampton.

DOLA File 1915/65.

Order in Council gazetted on 21 May 1965 vesting Reserve No. 27556 (Boulder Lots 661 and 663) in the Town of Boulder for the designated purpose of "Parking".

DOLA File 1161/913.

Order in Council gazetted on 26 September 1980 vesting Reserve No. 27209 in the Minister for Mines for the designated purpose of "Housing (State Batteries)".

Local Authority—City of Kalgoorlie-Boulder.

DOLA File 8864/896V3.

Order in Council gazetted on 14 November 1986 vesting Class "A" Reserve No. 4156 (Albany Lots B41 and 875) in the Town of Albany for the designated purpose of "Museum and Park".

DOLA File 3678/68.

Order in Council gazetted on 25 September 1981 vesting Reserve No. 37383 in The Commonwealth of Australia for the designated purpose of "Lighthouse".

Local Authority—Shire of Shark Bay.

DOLA File 3164/69.

Order in Council gazetted on 25 September 1981 vesting Reserve No. 32764 (Rockingham Lot 1488) in The State Energy Commission of Western Australia for the designated purpose of "Sub-Station Site (S.E.C.)".

Local Authority—City of Rockingham.

D. G. BLIGHT, Clerk of the Council.

---

LA401

**PARKS AND RESERVES ACT 1895  
REVOCATION OF APPOINTMENT**

DOLA File 3408/980V8.

His Excellency the Governor, by and with the advice and consent of the Executive Council hereby revokes under the provisions of the Parks and Reserves Act 1895, the appointment of the Recreation Camps and Reserves Board as a Board to control and manage Reserve No. 40184 (Clarence Lots 146, 148 and 149) "Recreation and Conservation".

Local Authority—City of Cockburn.

D. MULCAHY, A/Executive Director.

---

LA402

**PARKS AND RESERVES ACT 1895  
APPOINTMENT OF BOARD**

DOLA File 943/991.

His Excellency the Governor in Executive Council has been pleased to appoint, under the provisions of the Parks and Reserves Act 1895 the Recreation Camps and Reserves Board as a Board to control and manage Reserve No. 42009 (Clarence Lot 154) "Caravan Park, Chalets and Camping" (Located in the City of Cockburn).

DOLA File 3408/980V8.

His Excellency the Governor in Executive Council has been pleased to appoint, under the provisions of the Parks and Reserves Act 1895 the Recreation Camps and Reserves Board as a Board to control and manage Reserve No. 40184 (Clarence Lots 146, 148, 149 and 153) "Recreation and Conservation".

Local Authority—City of Cockburn.

D. MULCAHY, Acting Executive Director.

LA701

**CONSERVATION AND LAND MANAGEMENT ACT 1984  
RESERVATION OF STATE FOREST ORDER**

CALM File 011443F3001.

DOLA File 2422/964V2.

Made by His Excellency the Governor under section 8.

It is directed that the area described in the schedule be dedicated as an addition to State Forest No. 13.

Schedule

Avon Location 28238 as surveyed on Lands and Surveys Plan 14884 comprising an area of 202.9389 hectares.

Public Plan: Coolaring N.W. 1:25 000.

D. G. BLIGHT, Clerk of the Council.

LA702

**LAND ACT 1933  
RESERVATION NOTICES**

Made by His Excellency the Governor under section 29.

The Crown Land described below have been set apart as public reserves.

DOLA File 1548/986.

Reserve No. 42098 comprising Tom Price Lot 308 with an area of 2.2624 hectares on Land Administration Plan 16981 for the designated purpose of "Use and Requirements of the Shire of Ashburton".

Public Plan—Tom Price 1:2000 11.11.

Boonderoo Road.

DOLA File 2295/988.

Reserve No. 42078 comprising Windell Location 92 with an area of 29.3613 hectares on Lands and Surveys Diagram 89896 for "Gravel Purposes".

Public Plan—Roy Hill 1:250 000.

Roy Hill Wittenoom Road.

Local Authority—Shire of Ashburton.

DOLA File 2345/991.

Reserve No. 42059 comprising Swan Location 11640 (formerly portion of Location 34 and being Lot 6 on Diagram 29400) with an area of 883 square metres for the designated purpose of "Public Recreation" under section 20A T.P. and D. Act.

Public Plan—Perth 1:2000 17.24.

Martin Avenue.

Local Authority—City of Belmont.

DOLA File 2733/991.

Reserve No. 42042 comprising Swan Location 11670 (formerly portion of Swan Location 1370 and being Lot 229 the subject of Plan 17995) with an area of 4.9746 hectares for the designated purpose of "Public Recreation" under section 20A T.P. and D. Act.

Public Plans—Swan (1) BG35/09.30, (10) BG35/1.3.  
(2) BG35/04.15

Aldersea Circle.

Local Authority—City of Wanneroo.

DOLA File 2872/988.

Reserve No. 42041 comprising Swan Location 11665 (formerly portion of Swan Location 1370 and being Lot 330 the subject of Plan 16432) with an area of 4.7755 hectares for the designated purpose of "Public Recreation" under section 20A T.P. and D. Act.

Public Plan—Swan 1:2000 BG35/06.05.

Venturi Drive.

Local Authority—City of Wanneroo.

DOLA File 2827/990.

Reserve No. 42066 comprising Hampton Location 250 with an area of 8100 square metres on Land Administration Reserve Diagram 1042 for the designated purpose of "Repeater Station Site".

Public Plan—Kurnalpi 1:250 000.

Local Authority—City of Kalgoorlie-Boulder.

DOLA File 943/991.

Reserve No. 42009 comprising Clarence Lot 154 with an area of 7.9532 hectares on Land Administration Diagram 90254 for the designated purpose of "Caravan Park, Chalets and Camping".

Public Plan—BG34(2) 8.05.

Off Cockburn Road.

Local Authority—City of Cockburn.

DOLA File 134/962V2.

Reserve No. 42081 comprising Geraldton Lot 2928 with an area of 82 square metres on Land Administration Diagram 90232 for the designated purpose of "Recreation".

Public Plan—Geraldton BE43 1:2000 15.14.

Cathedral Avenue.

Local Authority—City of Geraldton.

A. A. SKINNER, Chief Executive Officer.

---

#### LA801

#### LAND ACT 1933 AMENDMENT OF RESERVES

Made by His Excellency the Governor under section 37.

The following Reserves have been amended.

DOLA File 1946/968.

Reserve No. 29308 (Wyndham Lot 1303) "Drainage" to exclude that portion being portion of the land the subject of Land Administration Diagram 90376 and of its area being reduced to 489 square metres accordingly.

Public Plan—Wyndham Townsite 21.11.

Gulley Road.

Local Authority—Shire of Wyndham-East Kimberley.

DOLA File 2144/984.

Reserve No. 38794 (Canning Location 3436) "Recreation (Golf Course)" to exclude that portion now comprising Location 3761 as surveyed and shown bordered green on Land Administration diagram 90445 and of its area being reduced to 68.4170 hectares accordingly.

Public Plan—BG34 (2) 14.19.

Off Jackson Road.

Local Authority—City of South Perth.

DOLA File 6335/919.

Reserve No. 17336 (Ninghan District) "Common" to comprise Location 660 as shown delineated and bordered red on Land Administration Reserve Plan 360 and of its area being increased (recalculated) to about 3762.0440 hectares accordingly.

Public Plan—Ninghan 1:250 000 (SH507).

Great Northern Highway.

Local Authority—Shire of Yalgoo.

DOLA File 1915/65.

Reserve No. 27556 (at Boulder) "Parking" to comprise Lot 4538 in lieu of Lots 661 and 663 and of its area being increased to 1973 square metres accordingly.

Public Plan—Kalgoorlie-Boulder 1:2000 30.34.

Piesse Street.

Local Authority—City of Kalgoorlie-Boulder.

DOLA File 716/966.

Reserve No. 28147 (at Carnamah) "Access and Parking" to comprise Carnamah Lot 116 as surveyed on Land Administration Diagram 90458 and of its area being reduced to 1.0996 hectares accordingly.

Public Plan—BG40 (2) 13.36.

Railway Avenue.

Local Authority—Shire of Carnamah.

DOLA File 3408/980 V8.

Reserve No. 40184 (Clarence Lots 146, 148 and 149) "Recreation and Conservation to—

(a) include Lot 153 (formerly portion of each of Cockburn Sound Location 1877 and Clarence Lot 137 being Lot 63 on Diagram 67077).

(b) exclude Lot 154 on Land Administration Diagram 90254 and of its area being reduced to 202.7494 Hectares accordingly.

Public Plan—Perth 1:2000 BG34/08.04 and 07.04, 08.05.

Woodman Point.

Local Authority—City of Cockburn.

DOLA File 13603/911.

Reserve No. 16867 (Avon District) "Conservation of Flora and Fauna" to comprise Location 9430 as shown delineated and bordered red on Land Administration Reserve Diagram 1045 and of its area being increased (recalculated) to 332.9283 hectares accordingly.

Public Plan—Koorda S.E. 1:25 000.

Dukin West Road.

Local Authority—Shire of Koorda.

A. A. SKINNER, Chief Executive Officer.

LA901

**LAND ACT 1933**  
**CHANGE OF PURPOSE OF RESERVES**

Made by His Excellency the Governor under section 37.

The purpose of the following reserves have been changed.

DOLA File 2177/65.

Reserve No. 28750 (Murchison Location 169) being changed from "Conservation of Fauna (Bird Sanctuary)" to "Recreation".

Public Plans—Galena Townsite and Ajana 1:50 000.

North West Coastal Highway.

Local Authority—Shire of Northampton.

DOLA File 1958/960.

Reserve No. 26024 (Avon Location 28109) being changed from "Government Requirements" to "Gravel".

Public Plan—Mt Observation 1:25 000 SE.

Ashworth Road.

Located in the Shire of York.

DOLA File 1723/79.

Reserve No. 36152 (Swan Location 9992) being changed from "Primary School Site (West Swan)" to "Use and Requirements of the Minister for Works".

Public Plan—Perth 2000 BG34 21.39.

West Swan Road.

Local Authority—Shire of Swan.

A. A. SKINNER, Chief Executive Officer.

**LB201****LAND ACT 1933  
CANCELLATION OF RESERVES**

Made by His Excellency the Governor under section 37.

The following reserves have been cancelled.

DOLA File 2032/966.

Reserve No. 28595 (Norseman Lot 1759) "Recreation (Drive-In Theatre)".

Public Plan—Norseman 2000 Sheet 6.

Prinsep Street.

Local Authority—Shire of Dundas.

DOLA File 2422/987.

Reserve No. 33601 (Victoria Locations 10625 and 11156) "Railway Purposes".

Public Plan—Mingenew Townsite and Mingenev S.E. 1:25 000.

Near Williams Street.

Local Authority—Shire of Mingenev.

DOLA File 2490/968.

Reserve No. 30056 (Jandakot Agricultural Area Lot 459) "Drainage".

Public Plan—Perth (02) 18.11.

Off Shreeve Road.

Local Authority—City of Gosnells.

DOLA File 1161/913.

Reserve No. 27209 (Ora Banda Lot 33) "Housing (State Batteries)".

Public Plan—Ora Banda Townsite.

Gimlet Street.

Local Authority—City of Kalgoorlie-Boulder.

DOLA File 13137/901.

Reserve No. 8113 (Williams District) "Gravel".

Public Plan—Wagin N.W. 1:25 000.

Becker Road.

Local Authority—Shire of Wagin.

DOLA File 2870/978.

Reserve No. 35680 (Esperance Lot 788) "Use and Requirements of the Minister for Works".

Public Plan—Esperance 1:2000 16.13.

Gull Street.

Local Authority—Shire of Esperance.

DOLA File 3164/69.

Reserve No. 32764 (Rockingham Lot 1488) "Sub-Station Site (S.E.C.)".

Public Plan—Peel 2000 BG33 07.29.

Patterson Road.

Local Authority—City of Rockingham.

A. A. SKINNER, Chief Executive Officer.

**LB301****PUBLIC WORKS ACT 1902  
SALE OF LAND**

File No. 1723/979.

Notice is hereby given that His Excellency the Governor has approved under section 29B (1) (a) (i) of the Public Works Act 1902 of the sale by public auction or private contract of the land hereinafter described, which was compulsorily taken or resumed under that Act for a public work, namely West Swan School Site and has been used for that public work for a period of ten years or more and being no longer required for that work.



## Land

Swan Location 9992 held as Reserve 36152 as is shown more particularly delineated and coloured green on Plan LAWA 894.

File No. 2807/991.

Notice is hereby given that His Excellency the Governor has approved under section 29B (1) (a) (i) of the Public Works Act 1902 of the sale by public auction or private contract of the land hereinafter described, which was compulsorily taken or resumed under that Act for a public work, namely Narembeen-Merredin Railway—Additions and Improvements at Narembeen (Cottages for Railway Employees) and has been used for that public work for a period of ten years or more and being no longer required for that work.

## Land

Portion of Avon Location 21205 and being Lot 48 on Plan 4826 and being part of the land contained in Certificate of Title Volume 1131 Folio 720 as is shown more particularly delineated and coloured green on Plan LAWA 892.

File No. 2676/991.

Notice is hereby given that His Excellency the Governor has authorised under section 29 (7) (a) (ii) of the Public Works Act 1902 the sale by public auction or private contract the land hereunder described, such land being no longer required for the work for which it was acquired.

## Land

Portion of Albany Town Lot 151 and being Lot 6 the subject of Diagram 26101 and being the whole of the land contained in Certificate of Title Volume 1249 Folio 394 as is shown more particularly delineated and coloured green on Plan LAWA 897.

Dated this 14th day of April 1992.

A. A. SKINNER, Chief Executive Officer,  
Department of Land Administration.

LB401

LOCAL GOVERNMENT ACT 1960  
DECLARATION OF PUBLIC STREETS

Orders of the Minister for Lands Made under Section 288.

At the request of the local government nominated each piece of land specified in the Notice is now declared to be absolutely dedicated as a public street:

## Notice

City of Geraldton

DOLA File: 14039/1903V2.

- (a) Road No. 8453 (North West Coastal Highway)(Widening) A strip of land as delineated and coloured mid brown on DOLA Crown Survey Plan 17971.
- (b) Road No. 18413 (Cassin Place) A strip of land plus widenings as delineated and coloured mid brown on DOLA Crown Survey Plan 17971.
- (c) Road No. 8452 (Widenings) Those portions of land as delineated and coloured mid brown on DOLA Crown Survey Plan 17976.

Public Plan: BE 43 (2) 15.17, 16.17, 16.18 (Geraldton and Environs).

A. A. SKINNER, Acting Executive Director,  
Department of Land Administration.

LOCAL GOVERNMENT

LG301

LOCAL GOVERNMENT ACT 1960  
SHIRE OF EAST PILBARA  
(VALUATION AND RATING) ORDER No. 1, 1992

Made by His Excellency the Governor under the provisions of section 533(17) of the *Local Government Act 1960*.

## Citation

1. This Order may cited as the *Shire of East Pilbara (Valuation and Rating) Order No. 1, 1992*.

**Commencement**

2. This Order shall take effect on and from 1 July, 1992.

**Authorisation to Use Gross Rental Values**

3. The Council of the Shire of East Pilbara is authorised to use valuations on gross rental values for the purpose of rating portions of the municipality which are designated and described in the Schedule to this Order.

By His Excellency's Command,

D. G. BLIGHT, Clerk of the Council.

---

**Schedule**

Windell Location 69, as shown on Department of Land Administration Diagram 86586 (Crown Lease Number 166/1986).

De Grey Location 79, as shown on Department of Land Administration Diagram 88673 (Crown Lease Number 1854/1989).

**LG302****LOCAL GOVERNMENT ACT 1960****SHIRE OF ASHBURTON AND SHIRE OF ROEBOURNE  
DISTRICT AND WARD BOUNDARIES ORDER No. 1, 1992**

Made by His Excellency the Governor, under the provisions of section 12 of the *Local Government Act 1960*.

**Citation**

1. This Order may be cited as the *Shire of Ashburton and Shire of Roebourne (District and Ward Boundaries) Order No. 1, 1992*.

**Alteration of District Boundaries**

2. The boundaries of the districts of the Shire of Ashburton and the Shire of Roebourne are hereby adjusted by severing from the district of the Shire of Roebourne the land described in the Schedule to this Order and annexing that land to the Shire of Ashburton.

**Alteration of Ward Boundaries**

3. The boundaries of the Roebourne-Pastoral Ward of the Shire of Roebourne and the Ashburton Ward of the Shire of Ashburton are hereby adjusted by severing the land described in the Schedule to this Order from the Roebourne-Pastoral Ward of the Shire of Roebourne and annexing that land to the Ashburton Ward of the Shire of Ashburton.

By His Excellency's Command,

D. G. BLIGHT, Clerk of the Council.

---

**Schedule**

All those portion of land above Low Water Mark comprising Reserve 33902 (Lowendal Islands).

Area: about 245.1619 ha.

Department of Land Administration Public Plan: Lowendal 1:50 000.

LG401

## LOCAL GOVERNMENT ACT 1960

*Town of Cottesloe*

Closure of Private Street

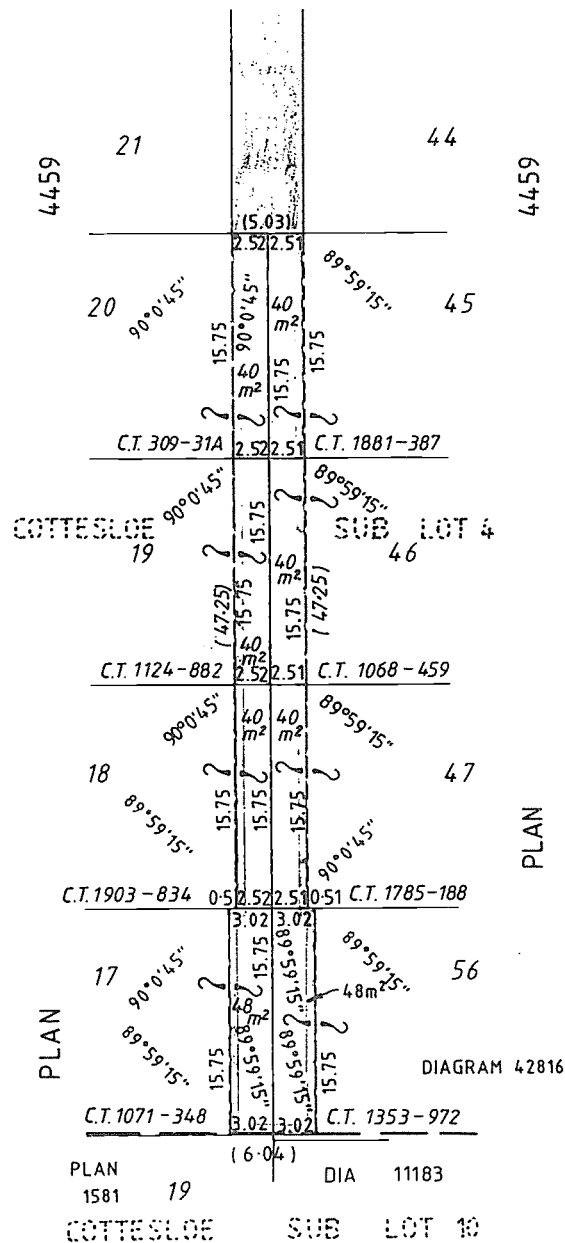
Department of Local Government,  
Perth, 13 April 1992.

LG: CT 4-12.

It is hereby notified for public information that His Excellency the Governor has approved under the provisions of section 297A of the Local Government Act 1960, the resolution passed by the Town of Cottesloe that the private street which is described as being portion of Cottesloe Suburban Lot 4, being portion of the land coloured brown and marked R.O.W. on Plan 4459 and being portion of the land contained in Certificate of Title Vol. 1909 Fol 484 be closed, and the land contained therein be amalgamated with adjoining Lots 17-20 Lyons Street and Lots 45-47 and 56 Marmion Street, Cottesloe as shown in the Schedule hereunder.

STEPHEN COLE, Director Local Government Services.

Schedule  
Diagram No. 82352



LG402

## LOCAL GOVERNMENT ACT 1960

*City of Geraldton*

Closure of Private Street

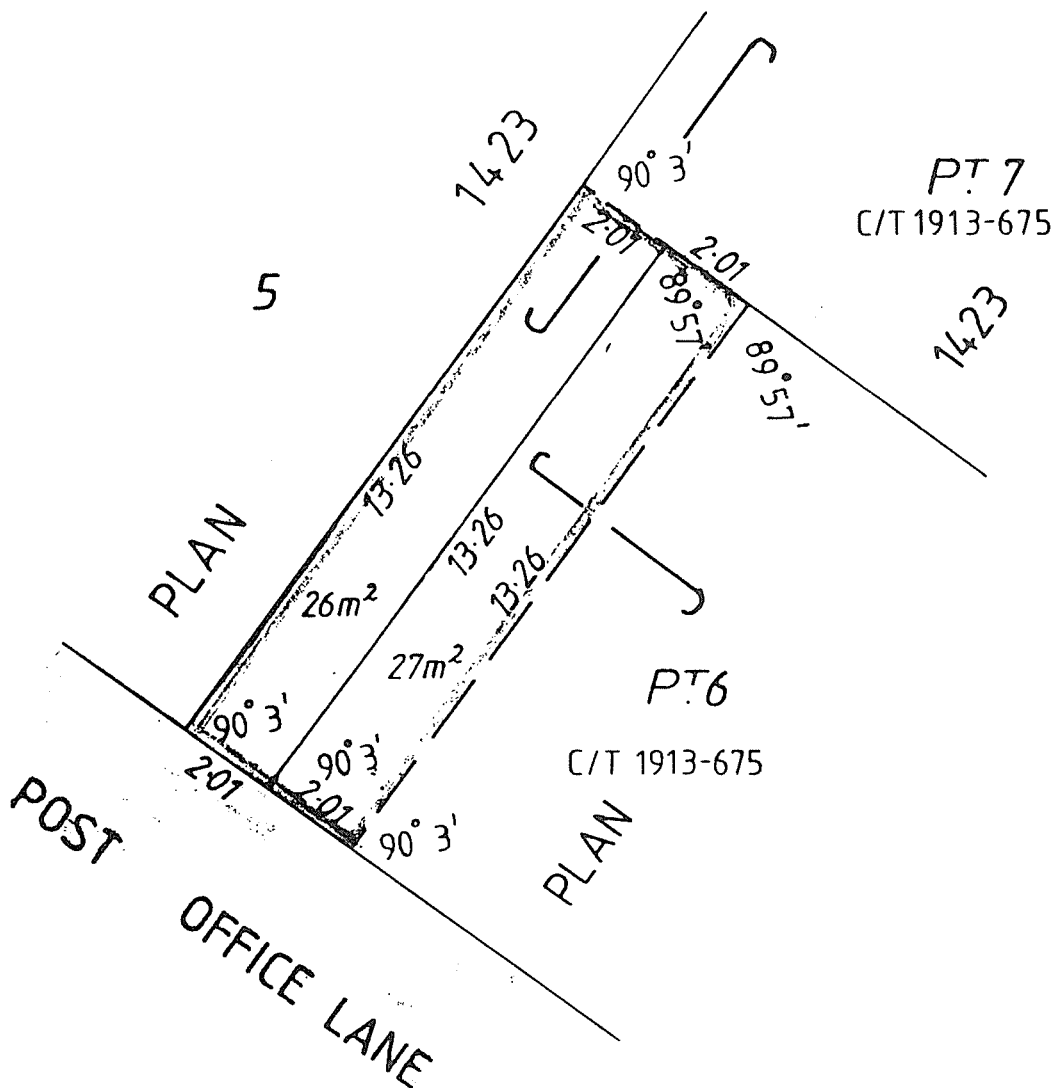
Department of Local Government,  
Perth, 13 April 1992.

LG: G 4-12.

It is hereby notified for public information that His Excellency the Governor has approved under the provisions of section 297A of the Local Government Act 1960, the resolution passed by the City of Geraldton that the private street which is described as being portion of Geraldton Town Lot 365, being the whole of the land coloured brown on Plan 1423 and being the whole of the land contained in Certificate of Title Vol. 1682 Fol 941 be closed, and the land contained therein be amalgamated with adjoining Pt Lots 6 and 7 Chapman Road, Geraldton as shown in the Schedule hereunder.

STEPHEN COLE, Director Local Government Services.

Schedule  
Diagram No. 80765



**MINES**

MN401

**MINING ACT 1978**

## Notice of Application for an Order for Forfeiture

Department of Mines,  
Leonora.

In accordance with Regulation 49 (2) (c) of the Mining Act 1978, notice is hereby given that the following licences are liable to forfeiture under the provisions of section 96 (1) (a) for breach of covenant, *viz.* non-payment of rent.

P. G. MALONE, Warden.

To be heard in the Warden's Court at Leonora on the 13th May, 1992.

**MOUNT MARGARET MINERAL FIELD***Mount Malcolm District*

## Prospecting Licences

37/3855—McCormick, Charles David.

37/3859—Baker, Robert Albert Lawrence; Bruce Resources NL.

37/3860—Baker, Robert Albert Lawrence; Bruce Resources NL.

*Mount Margaret District*

## Prospecting Licences

38/1905—McKnight, Russell Geoffrey.

38/2162—Sullivan, Donald Anthony; Sullivan, James Noel; Sullivan, Mervyn Ross; Sullivan, Peter Ross.

38/2165—Polmear, Lindsay Keith; Rixon, William.

*Mount Morgans District*

## Prospecting Licence

39/2442—Potter, Rodney Morris.

**NORTH COOLGARDIE MINERAL FIELD***Niagara District*

## Prospecting Licences

40/948—Pelham, Hector George.

40/949—Robinson, David William.

MN402

**MINING ACT 1978**

## Notice of Application for an Order for Forfeiture

Department of Mines,  
Leonora.

In accordance with Regulation 49 (2) (c) of the Mining Act 1978, notice is hereby given that the following licences are liable to forfeiture under the provisions of section 96 (1) (a) for breach of covenant, *viz.* non-payment of rent.

P. G. MALONE, Warden.

To be heard in the Warden's Court at Leonora on the 13th May, 1992.

**MOUNT MARGARET MINERAL FIELD***Mount Malcolm District*

## Prospecting Licences

37/3883—Sprigg, Andrew Boyd.

37/3884—Sprigg, Andrew Boyd.

37/3885—Sprigg, Andrew Boyd.

37/3886—Sprigg, Andrew Boyd.

37/3887—Sprigg, Andrew Boyd.

37/3888—Sprigg, Andrew Boyd.

37/3889—Sprigg, Andrew Boyd.

37/3890—Sprigg, Andrew Boyd.

*Mount Margaret District*

## Prospecting Licence

38/2163—Loughnan, Damion John; Loughnan, Patrick Micheal.

## NORTH COOLGARDIE MINERAL FIELD

*Niagara District*

## Prospecting Licence

40/950—McGowan, Norman Leslie.

## MN403

## PETROLEUM ACT 1967

Invitation for applications for the Grant of Exploration Permits and Drilling Reservations under section 30 (1) and 43a of the Act.

Applications are invited for the grant of exploration permits and drilling reservations within Western Australia's sedimentary basins and will be received up until 4.00 pm on 26 June 1992.

Any areas not taken up from this invitation will be regazetted in early July 1992 with a late September closing date.

Each application for an exploration permit should comprise a single area of contiguous blocks of the applicant's choice. While the Act allows that a maximum of 200 blocks may be applied for in a single application, only applications that propose work programs relative to the whole of the area applied for, shall be considered.

Each application for a drilling reservation shall comprise a block or a contiguous group of blocks containing potential sites of petroleum deposits. A drilling reservation carries a minimum commitment to drill a well within 12 months of being granted.

Not included in this invitation are blocks which, at the time of this notice being published:

- are the subject of exploration permits, production licences or applications therefor;
- are capable of being the subject of an invitation under section 33 of the Act (surrendered etc licence and location blocks);
- cover offshore islands.

Plans showing the areas available for application are available from the Public Counter located on the first floor of the Department of Mines.

Applications for exploration permits are to be made in accordance with section 31 of the Act, submitted in duplicate and be accompanied by—

## (a) Details of—

- (i) the blocks comprising the application by reference to the numbers of the blocks as shown on the Department's 1:1 000 000 series map sheets and by a plan delineating those blocks;
- (ii) the applicant's assessment of the petroleum potential of the area, including a geological and geophysical review and technical assessment of the area, and the concepts underlying the proposed exploration programme;
- (iii) the minimum work programme proposed for each of the five years, specifying the number of wells to be drilled, the line kilometres of seismic survey to be carried out and the estimated expenditure;
- (iv) wells referred to in the work programme should not include development wells (the AAPG well classification scheme will be the basis of identification).

## (b) Particulars of—

- (i) the technical qualifications of the applicant and of its employees;
  - (ii) the technical advice available to the applicant;
  - (iii) the financial resources available to the applicant, including evidence of the applicant's ability to fund the work programme proposed, and a copy of the latest annual report for each applicant company;
  - (iv) where relevant, the viability of the consortium lodging the application, including evidence that a satisfactory settlement has been, or can be, reached on a Joint Operating Agreement (a copy of a Heads of Agreement dealing will generally suffice);
  - (v) the percentage participating interest of each party to the application; and
  - (vi) a single address for service of notices in respect of the application.
- (c) A fee of \$3 000, made payable to the Department of Mines through an Australian bank or by bank cheque (application fees are not refundable).
- (d) Such other information as the applicant wishes to be taken into account in consideration of the application.

Consideration of an application for a permit shall take into account the adequacy of the work programme for each of the five years of the permit term and the applicant's technical and financial ability to undertake the work. The prior purchase of any speculative or contractor seismic data (such as Western Geophysical's onshore Southern Carnarvon Basin Speculative Seismic Survey) relevant to the area applied for will be taken into favourable account when considering the adequacy of the work programme.

The successful applicant will be required to fulfill the minimum commitment for the first two years without variation. This is known as the firm commitment phase, however, the balance of the programme may be re-negotiated based on or taking into consideration the results of prior exploration.

Applications for drilling reservations are to be made in accordance with section 43B of the Act and shall be submitted in duplicate and be accompanied by—

(a) Details of—

- (i) the block(s) comprising the application by reference to the number(s) of the block(s) as shown on the Department's 1:1 000 000 series map sheets and by a plan delineating the block(s);
- (ii) the applicants proposal for the drilling of a well or wells and other work in respect of the block(s) in the application;
- (iii) a statement as to size and configuration of the potential petroleum deposit(s) and a geological prognosis of the well(s);
- (iv) a statement as to an approximate time for the completion of the well(s).

(b) Particulars of—

- (i) the technical qualifications of the applicant and of its employees;
  - (ii) the technical advice available to the applicant;
  - (iii) the financial resources available to the applicant, including evidence of the applicant's ability to fund the work programme proposed, and a copy of the latest annual report for each applicant company;
  - (iv) where relevant, the viability of the consortium lodging the application, including evidence that a satisfactory settlement has been, or can be, reached on a Joint Operating Agreement (a copy of a Heads of Agreement dealing will generally suffice);
  - (v) the percentage participating interest of each party to the application; and
  - (vi) a single address for service of notices in respect of the application.
- (c) A fee of \$3 000, made payable to the Department of Mines through an Australian bank or by bank cheque (application fees are not refundable).
- (d) Such other information as the applicant wishes to be taken into account in consideration of the application.

Consideration of an application shall take into account the adequacy of the applicant's assessment of the potential petroleum deposit, the well prognosis and its ability both technically and financially to undertake the work.

In situations where a drilling reservation application may be within an area also the subject of an exploration permit application the award will be on the basis of which application offers the most definitive assessment of a petroleum resource. Should such a decision result in a drilling reservation being awarded, the balance of the area (the blocks not the subject of the drilling reservation) may be offered to the applicant for the exploration permit.

When selecting an area of interest in preparation for an application, consideration should be given to the likelihood of other land uses within that area, particularly land the subject of nature reserves or other areas of conservation value. While the occurrence of such land does not necessarily preclude the grant of a title or petroleum operations being conducted, environmental assessment will be necessary.

Applications made on the approved form are to be addressed to—

The Director  
Petroleum Division  
Level 3, Department of Mines  
Mineral House, 100 Plain Street  
East Perth W.A. 6004  
Tel: (09) 222 3165  
Fax: (09) 222 3515

Enquiries concerning the availability of the relevant basic exploration data should be addressed as follows—

(a) For microfilm data information to—

The Librarian  
Geological Survey Division  
Department of Mines  
Mineral House, 100 Plain Street  
East Perth W.A. 6004  
Tel: (09) 222 3165  
Fax: (09) 222 3633

## (b) For full scale data to—

## (i) Petroleum Information Energy Services

180 Stirling Highway  
Claremont WA 6010  
Tel: (09) 389 8499  
Fax: (09) 389 8243

## (ii) Advanced Reprographic Services

1321 Hay Street  
West Perth WA 6005  
Tel: (09) 322 2933  
Fax: (09) 481 5911

## (c) For speculative seismic data—

Western Geophysical Co.  
447 Belmont Ave  
Kewdale WA 6105  
Tel: (09) 353 1999  
Fax: (09) 353 3963

**PLANNING AND URBAN DEVELOPMENT****PD401**

**TOWN PLANNING AND DEVELOPMENT ACT 1928**  
**SCHEME AMENDMENTS AVAILABLE FOR INSPECTION**  
*Shire of Carnarvon*

Town Planning Scheme No. 10—Amendment No's 8 and 9

Ref: 853/10/2/12, Pt's 8 and 9.

Notice is hereby given that the Shire of Carnarvon has prepared the abovementioned scheme amendments for the purpose of—

Amendment No. 8—Rezoning former Lot 696 located within Reserve No. 24201 (Carnarvon Lot 1225) from "Public Purposes—Power House" to "Residential".

Amendment No. 9—Rezoning Reserve No. 28346 (Carnarvon Lot 1060) in East Carnarvon from "Parks and Recreation" to "Residential Development".

Plans and documents setting out and explaining the scheme amendments have been deposited at Council Offices, Francis Street, Carnarvon and at the Department of Planning and Urban Development, Albert Facey House, 469-489 Wellington Street, Perth, and will be available for inspection during office hours up to and including May 22, 1992 (for Amendment No. 8) and June 5, 1992 (for Amendment No. 9).

Submissions on the scheme amendments should be made in writing on Form No. 4 and lodged with the undersigned on or before May 22, 1992 (for Amendment No. 8) and June 5, 1992 (for Amendment No. 9).

These amendments are available for inspection in order to provide an opportunity for public comment and it should not be construed that final approval will be granted.

C. THOMPSON, Acting Town Clerk.

**PD402**

**TOWN PLANNING AND DEVELOPMENT ACT 1928**  
**SCHEME AMENDMENT AVAILABLE FOR INSPECTION**  
*Shire of Gingin*

District Planning Scheme No. 8—Amendment No. 8

Ref: 853/3/8/10, Pt. 8.

Notice is hereby given that the Shire of Gingin has prepared the abovementioned scheme amendment for the purpose of reserving Guilderton Lots 207-211 Mortimer Road, 214-218 Riley Street, 219-223 Ralph Street, 224-225 Wedge Street, 226-230 Mullins Street and the road reserve of Ralph and Riley Streets from Commercial zone to Parks and Recreation reservation.

Plans and documents setting out and explaining the scheme amendment have been deposited at Council Offices, 7 Brockman Street, Gingin and at the Department of Planning and Urban Development, Albert Facey House, 469-489 Wellington Street, Perth, and will be available for inspection during office hours up to and including June 5, 1992.



Submissions on the scheme amendment should be made in writing on Form No. 4 and lodged with the undersigned on or before June 5, 1992.

This amendment is available for inspection in order to provide an opportunity for public comment and it should not be construed that final approval will be granted.

N. H. V. WALLACE, Shire Clerk.

---

PD403

**TOWN PLANNING AND DEVELOPMENT ACT 1928  
SCHEME AMENDMENT AVAILABLE FOR INSPECTION**

*Shire of Swan*

Town Planning Scheme No. 9—Amendment No. 160

Ref: 853/2/21/10, Pt. 160.

Notice is hereby given that the Shire of Swan has prepared the abovementioned scheme amendment for the purpose of replacing the provisions relating to Outline Development Plans in both the Residential and Industrial Development zones which provide—

- for increased information to be provided by proponents;
- a better administrative procedure for dealing with plans received;
- the ability of Council to consider Outline Development Plans in conjunction with rezoning proposals;
- the power to refuse or approve, with or without conditions or modification, any Outline Development Plan submitted.

Plans and documents setting out and explaining the scheme amendment have been deposited at Council Offices, Great Northern Highway, (Corner Bishop Road), Middle Swan and at the Department of Planning and Urban Development, Albert Facey House, 469-489 Wellington Street, Perth, and will be available for inspection during office hours up to and including June 5, 1992.

Submissions on the scheme amendment should be made in writing on Form No. 4 and lodged with the undersigned on or before June 5, 1992.

This amendment is available for inspection in order to provide an opportunity for public comment and it should not be construed that final approval will be granted.

E. W. LUMSDEN, Shire Clerk.

---

PD404

**TOWN PLANNING AND DEVELOPMENT ACT 1928  
SCHEME AMENDMENT AVAILABLE FOR INSPECTION**

*Town of Albany*

Town Planning Scheme No. 1A—Amendment No. 62

Ref: 853/5/2/15, Pt. 62.

Notice is hereby given that the Town of Albany has prepared the abovementioned scheme amendment for the purpose of reserving approximately 10.69 ha of Plantagenet Locations 474, 7389 and 7351 Target Road, Milpara Way and Marconi Road, Yakamia from Future Urban to Residential and Parks and Recreation Reserve and deleting approximately 425m<sup>2</sup> of Plantagenet Location 7389 from Special Site S8.

Plans and documents setting out and explaining the scheme amendment have been deposited at Council Offices, 221 York Street, Albany and at the Department of Planning and Urban Development, Albert Facey House, 469-489 Wellington Street, Perth, and will be available for inspection during office hours up to and including June 5, 1992.

Submissions on the scheme amendment should be made in writing on Form No. 4 and lodged with the undersigned on or before June 5, 1992.

This amendment is available for inspection in order to provide an opportunity for public comment and it should not be construed that final approval will be granted.

M. A. JORGENSEN, Town Clerk.

## PD501

**TOWN PLANNING AND DEVELOPMENT ACT 1928**  
**APPROVED TOWN PLANNING SCHEME AMENDMENT**

*City of Stirling*

District Planning Scheme No. 2—Amendment No. 167

Ref: 853/2/20/34, Pt. 167.

It is hereby notified for public information, in accordance with Section 7 of the Town Planning and Development Act, 1928 that the Hon. Minister for Planning approved the City of Stirling Town Planning Scheme Amendment on April 9, 1992 for the purpose of rezoning—

1. Lots 3 to 5 Walter Road, Dianella from "Service Station" to "Special Use Zone—Restaurant" and rezoning Lots 6 and 7 Walter Road and Lot 8 Lennard Street, Dianella from "Low Density Residential R20/30" to "Civic".
2. Altering Schedule II of the Scheme by the addition thereto of the following—  
 Walter Road—West Dianella; Portion of Swan Loc. U and being Lots 3, 4 and 5 on Plan 6325; Restaurant.

J. G. McNAMARA, Mayor.

G. S. BRAY, Town Clerk.

## PD601

**STATE PLANNING COMMISSION ACT 1985**

**NOTICE OF DELEGATION**

File No. 970-1-1-3.

Notice is hereby given that the State Planning Commission acting pursuant to the provisions of Section 20 of the State Planning Commission Act 1985 has resolved to amend and extend the delegation of its powers and functions as follows—

1. The Notice of Delegation published in the edition of the *Government Gazette* on 26th April 1991 is amended by—
  - (i) the delegation of clause (vi) in Schedule 3 and replacing it as follows—  
 " (vi) Sections 295 and 297A of the Local Government Act".
  - (ii) substituting a comma at the conclusion of Clause (ix) of Schedule 3 and inserting a further qualifying phrase to the entire Schedule as follows—  
 " together with all such other related powers and functions appropriate to and arising from the foregoing necessary for the effective operation of this delegation ".
  - (iii) the insertion in Schedule 5 of a new Clause as follows—  
 " 13 Power to provide responses and recommendations to appropriate authorities and interested parties on proposals for the closure, modification or relocation of pedestrian accessways and other rights-of-way, howsoever established where such action is not significantly at variance with the proposals put forward by the initiating authority. ".
2. The Notice of Delegation published in the edition of the *Government Gazette* dated 7th February 1992 is amended by the deletion of Clause (vi) in Schedule 1 and replacing it with the following—  
 " (vi) Sections 295 and 297A of the Local Government Act ".

GORDON SMITH, Secretary.

**POLICE**

## PE401

**ROAD TRAFFIC ACT 1974**

I Anthony Royston Pilkington, Commander (Traffic Operations) being the delegated officer of the Minister for Police under section 83 (6) of the Road Traffic Act 1974, pursuant to the powers conferred by section 83 (1) of that Act and the consent of the local authorities having been obtained and nominated for the purpose of an off road race by members/entrants of the Shire of Dumbleyung on April 18th, 19th 1992 between the hours of 10.00 am and 5.00 pm do hereby approve the temporary suspension of regulations made under such Act on the carriageway/s mentioned hereunder.

Racing to be confined to the left hand side of the carriageway on Rifle Range Road, and unnamed road from airstrip gate to farm gate, Dumbleyung.

All participants in the event to wear approved head protection at all times.

Dated at Perth this 14th day of April 1992.

A. R. PILKINGTON, Commander (Traffic Operations).

---

PE402

**ROAD TRAFFIC ACT 1974**

I Anthony Royston Pilkington, Commander (Traffic Operations) being the delegated officer of the Minister for Police under section 83 (6) of the Road Traffic Act 1974, pursuant to the powers conferred by section 83 (1) of that Act and the consent of the local authorities having been obtained and nominated for the purpose of a marathon by members/entrants of the Australian Army on May 2nd, 1992 between the hours of 0800 to 1100, do hereby approve the temporary suspension of regulations made under such Act on the carriageway/s mentioned hereunder.

Racing to be confined to the left hand side of the carriageway on Dual Use Footway, the Causeway, Riverside Drive, South Perth Foreshore, Kings Park, and on May Road, Forrest Drive and return to start, Victoria Park to Kings Park.

Dated at Perth this 14th day of April 1992.

A. R. PILKINGTON, Commander (Traffic Operations).

---

PE403

**ROAD TRAFFIC ACT 1974**

I Anthony Royston Pilkington, Commander (Traffic Operations) being the delegated officer of the Minister for Police under section 83 (6) of the Road Traffic Act 1974, pursuant to the powers conferred by section 83 (1) of that Act and the consent of the local authorities having been obtained and nominated for the purpose of a running race by members/entrants of the Kambalda Cross Country Running Club on May 10th, 1992 between the hours of 9.00 am and 9.15 am do hereby approve the temporary suspension of regulations made under such Act on the carriageway/s mentioned hereunder.

Racing to be confined to the left hand side of the carriageway on Gordon Adams Road, Kambalda East.

Dated at Perth this 14th day of April 1992.

A. R. PILKINGTON, Commander (Traffic Operations).

---

PE404

**ROAD TRAFFIC ACT 1974**

I Anthony Royston Pilkington, Commander (Traffic Operations) being the delegated officer of the Minister for Police under section 83 (6) of the Road Traffic Act 1974, pursuant to the powers conferred by section 83 (1) of that Act and the consent of the local authorities having been obtained and nominated for the purpose of a running race by members/entrants of the Goldfields Harrier Club on May 17th, 24th 1992 between the hours of 9.00 am and 10.30 pm do hereby approve the temporary suspension of regulations made under such Act on the carriageway/s mentioned hereunder.

Racing to be confined to the left hand side of the carriageway on Hannan Street, Park Street, Broadarrow Road, Sutherland Street, Piccadilly Street, St Albans Road, Killarney Street, Butterfly Street, Lyall Street, Lyall Place, Memorial Drive, Hawkins Street, Wittenoom Street, Chappell Street, Forrest Street, Lane Street, Brookman Street, Porter Street, Kalgoorlie.

Dated at Perth this 14th day of April 1992.

A. R. PILKINGTON, Commander (Traffic Operations).

**PE405****ROAD TRAFFIC ACT 1974**

I, Anthony Royston Pilkington, Commander (Traffic Operations) being the Delegated Officer of the Minister for Police under section 83(6) of the Road Traffic Act 1974, pursuant to the powers conferred by section 83(1) of that Act and the consent of the local authorities having been obtained and nominated for the purpose of a relay marathon by members/entrants of the Rotary Club of Bassendean on May 17th 1992 between the hours of 8.30 a.m. and 12.00 p.m. do hereby approve the temporary suspension of Regulations made under such Act on the carriageway/s mentioned hereunder.

Racing to be confined to the left hand side of the carriageway on: Verdelho Drive, Vines Avenue, Millhouse Road, West Swan Road, Park Street, Lawson Road, Murray Road, Walcott Road, Partridge Road, Youle-Dean Road, Lord Street, Cranleigh Street, Arthur Street, Victoria Road, Middle Swan Road, Great Northern Highway, West Swan.

All participants in the cycle event to wear approved head protection at all times.

Dated at Perth this 14th day of April 1992.

A. R. PILKINGTON, Commander (Traffic Operations).

---

**PE407****ROAD TRAFFIC ACT 1974**

I, Anthony Royston Pilkington, Commander (Traffic Operations) being the Delegated Officer of the Minister for Police under section 83(6) of the Road Traffic Act 1974, pursuant to the powers conferred by section 83(1) of that Act and the consent of the local authorities having been obtained and nominated for the purpose of a cycle race by members/entrants of the Albany Cycling Club on May 2nd 1992 between the hours of 1.30 p.m. and 5.30 p.m. do hereby approve the temporary suspension of Regulations made under such Act on the carriageway/s mentioned hereunder.

Racing to be confined to the left hand side of the carriageway on: North Road, Sanford Road, Ulster Road, Mercer Road, Chester Pass Road, Albany.

All participants in the cycle event to wear approved head protection at all times.

Dated at Perth this 14th day of April 1992.

A. R. PILKINGTON, Commander (Traffic Operations).

---

**PE408****ROAD TRAFFIC ACT 1974**

I, Anthony Royston Pilkington, Commander (Traffic Operations) being the Delegated Officer of the Minister for Police under section 83(6) of the Road Traffic Act 1974, pursuant to the powers conferred by section 83(1) of that Act and the consent of the local authorities having been obtained and nominated for the purpose of a cycle race by members/entrants of the Australian Time Trials Association on May 3rd 1992 between the hours of 8.00 a.m. and 12.00 p.m. do hereby approve the temporary suspension of Regulations made under such Act on the carriageway/s mentioned hereunder.

Racing to be confined to the left hand side of the carriageway on: Great Southern Highway, from Mundaring to York and return.

All participants in the cycle event to wear approved head protection at all times.

Dated at Perth this 14th day of April 1992.

A. R. PILKINGTON, Commander (Traffic Operations).

---

**PE409****ROAD TRAFFIC ACT 1974**

I, Anthony Royston Pilkington, Commander (Traffic Operations) being the Delegated Officer of the Minister for Police under section 83(6) of the Road Traffic Act 1974, pursuant to the powers conferred by section 83(1) of that Act and the consent of the local authorities having been obtained and nominated for the purpose of a cycle race by members/entrants of the Australian Time Trials Association on April 26th 1992 between the hours of 8.00 a.m. and 12.00 p.m. do hereby approve the temporary suspension of Regulations made under such Act on the carriageway/s mentioned hereunder.

Racing to be confined to the left hand side of the carriageway on: Great Northern Highway, Brand Highway, West Swan.

All participants in the cycle event to wear approved head protection at all times.

Dated at Perth this 14th day of April 1992.

A. R. PILKINGTON, Commander (Traffic Operations).

---

PE410

**ROAD TRAFFIC ACT 1974**

I, Anthony Royston Pilkington, Commander (Traffic Operations) being the Delegated Officer of the Minister for Police under section 83(6) of the Road Traffic Act 1974, pursuant to the powers conferred by section 83(1) of that Act and the consent of the local authorities having been obtained and nominated for the purpose of a cycle race by members/entrants of the Albany Cycling Club on May 8th 1992 between the hours of 1.30 p.m. and 5.30 p.m. do hereby approve the temporary suspension of Regulations made under such Act on the carriageway/s mentioned hereunder.

Racing to be confined to the left hand side of the carriageway on: Frenchmans Bay Road, Albany.

All participants in the cycle event to wear approved head protection at all times.

Dated at Perth this 14th day of April 1992.

A. R. PILKINGTON, Commander (Traffic Operations).

---

PE411

**ROAD TRAFFIC ACT 1974**

I, Anthony Royston Pilkington, Commander (Traffic Operations) being the Delegated Officer of the Minister for Police under section 83(6) of the Road Traffic Act 1974, pursuant to the powers conferred by section 83(1) of that Act and the consent of the local authorities having been obtained and nominated for the purpose of a cycle race by members/entrants of the Albany Cycle Club on May 9th 1992 between the hours of 1.00 p.m. and 6.30 p.m. do hereby approve the temporary suspension of Regulations made under such Act on the carriageway/s mentioned hereunder.

Racing to be confined to the left hand side of the carriageway on: North Road, Sanford Road, North Road, Ulster Road, Mercer Road, Chester Pass Road, Albany.

All participants in the event to wear approved head protection at all times.

Dated at Perth this 14th day of April 1992.

A. R. PILKINGTON, Commander (Traffic Operations).

---

PE412

**ROAD TRAFFIC ACT 1974**

I, Anthony Royston Pilkington, Commander (Traffic Operations) being the Delegated Officer of the Minister for Police under section 83(6) of the Road Traffic Act 1974, pursuant to the powers conferred by section 83(1) of that Act and the consent of the local authorities having been obtained and nominated for the purpose of a cycle race by members/entrants of the Albany Cycling Club on May 16th 1992 between the hours of 1.30 p.m. and 5.30 p.m. do hereby approve the temporary suspension of Regulations made under such Act on the carriageway/s mentioned hereunder.

Racing to be confined to the left hand side of the carriageway on: Lower Denmark Road, Albany.

All participants in the cycle event to wear approved head protection at all times.

Dated at Perth this 14th day of April 1992.

A. R. PILKINGTON, Commander (Traffic Operations).

**PE413****ROAD TRAFFIC ACT 1974**

I, Anthony Royston Pilkington, Commander (Traffic Operations) being the Delegated Officer of the Minister for Police under section 83(6) of the Road Traffic Act 1974, pursuant to the powers conferred by section 83(1) of that Act and the consent of the local authorities having been obtained and nominated for the purpose of a cycle race by members/entrants of the Albany Cycling Club on May 23rd 1992 between the hours of 1.30 p.m. and 5.30 p.m. do hereby approve the temporary suspension of Regulations made under such Act on the carriageway/s mentioned hereunder.

Racing to be confined to the left hand side of the carriageway on: Albany Highway from Mt. Barker to Albany.

All participants in the cycle event to wear approved head protection at all times.

Dated at Perth this 14th day of April 1992.

A. R. PILKINGTON, Commander (Traffic Operations).

---

**PE414****ROAD TRAFFIC ACT 1974**

I, Anthony Royston Pilkington, Commander (Traffic Operations) being the Delegated Officer of the Minister for Police under section 83(6) of the Road Traffic Act 1974, pursuant to the powers conferred by section 83(1) of that Act and the consent of the local authorities having been obtained and nominated for the purpose of a cycle race by members/entrants of the Avon Valley Cycling Club on May 17th 1992 between the hours of 10.00 a.m. and 2.30 p.m. do hereby approve the temporary suspension of Regulations made under such Act on the carriageway/s mentioned hereunder.

Racing to be confined to the left hand side of the carriageway on: Carter Street, Keane Street, McLukine Road, York Road, Grass Valley South Road, Keane Street, Lodge Street, Carter Road, Grass Valley.

All participants in the cycle event to wear approved head protection at all times.

Dated at Perth this 14th day of April 1992.

A. R. PILKINGTON, Commander (Traffic Operations).

---

**PE415****ROAD TRAFFIC ACT 1974**

I Anthony Royston Pilkington, Commander (Traffic Operations) being the delegated officer of the Minister for Police under section 83 (6) of the Road Traffic Act 1974, pursuant to the powers conferred by section 83 (1) of that Act and the consent of the local authorities having been obtained and nominated for the purpose of a half marathon by members/entrants of the Kambalda Cross Country Running Club on June 18th, 1992 between the hours of 9.00 am and 11.00 am do hereby approve the temporary suspension of regulations made under such Act on the carriageway/s mentioned hereunder.

Racing to be confined to the left hand side of the carriageway on Atriplex Road, Emu Rocks Road, Quandong Road, Casuarina Road, Callitris Road, Kambalda West.

Dated at Perth this 14th day of April 1992.

A. R. PILKINGTON, Commander (Traffic Operations).

PE416

## ROAD TRAFFIC ACT 1974

I Anthony Royston Pilkington, Commander (Traffic Operations) being the delegated officer of the Minister for Police under section 83 (6) of the Road Traffic Act 1974, pursuant to the powers conferred by section 83 (1) of that Act and the consent of the local authorities having been obtained and nominated for the purpose of a triathlon by members/entrants of the Karratha Dampier Running Club on May 3rd, 1992 between the hours of 7.00 am and 12.00 pm do hereby approve the temporary suspension of regulations made under such Act on the carriageway/s mentioned hereunder.

Cyclists to be confined to the left hand side of the carriageway on The Esplanade, Church Road, Central Avenue, Parker Point Road, Dampier. Runners to be confined to the right side of the carriageway on The Esplanade, Church Road, Dawson Road, West Avenue, Namatjira Road, Dampier Drive, Central Avenue, Dampier.

All participants in the cycle event to wear approved head protection at all times.

Dated at Perth this 14th day of April 1992.

A. R. PILKINGTON, Commander (Traffic Operations).

PE417

## ROAD TRAFFIC ACT 1974

I Anthony Royston Pilkington, Commander (Traffic Operations) being the delegated officer of the Minister for Police under section 83 (6) of the Road Traffic Act 1974, pursuant to the powers conferred by section 83 (1) of that Act and the consent of the local authorities having been obtained and nominated for the purpose of a triathlon by members/entrants of the Kambalda Cross Country Running Club on November 29th, 1992 between the hours of 7.30 am and 11.00 am do hereby approve the temporary suspension of regulations made under such Act on the carriageway/s mentioned hereunder.

Racing to be confined to the left hand side of the carriageway on Irish Mulga Drive, Dodonea Drive, Quandong Road, Atriplex Road, Emu Rocks Road, Salmon Gum Road, Callitris Road, Bluebush Road, Saltbush Road, Kambalda West.

Dated at Perth this 14th day of April 1992.

A. R. PILKINGTON, Commander (Traffic Operations).

PE418

## ROAD TRAFFIC ACT 1974

I Anthony Royston Pilkington, Commander (Traffic Operations) being the delegated officer of the Minister for Police under section 83 (6) of the Road Traffic Act 1974, pursuant to the powers conferred by section 83 (1) of that Act and the consent of the local authorities having been obtained and nominated for the purpose of a fun run by members/entrants of the Kambalda Cross Country Running Club on September 13th, 1992 between the hours of 9.00 am and 10.00 am do hereby approve the temporary suspension of regulations made under such Act on the carriageway/s mentioned hereunder.

Racing to be confined to the left hand side of the carriageway on Irish Mulga Drive, Dodonea Drive, Quandong Road, Atriplex Road, Emu Rocks Road, Gordon Adams Road, Serpentine Road, Kambalda West.

Dated at Perth this 14th day of April 1992.

A. R. PILKINGTON, Commander (Traffic Operations).

PE419

**POLICE AUCTION**

Under the provisions of the Police Act 1892-1893, Unclaimed, Found and Stolen property will be sold by public auction at the State Supply Branch, Disposal Centre, 21 Pilbara Street, Welshpool, on May 7, 1992 at 9.00 am.

Auction to be conducted by Mr K. Treloar, Government Auctioneer.

B. BULL, Commissioner of Police.

**PREMIER AND CABINET**

PR401

**DEPARTMENT OF THE PREMIER**

Perth,  
14 April 1992.

It is hereby notified for public information that His Excellency the Governor has with the consent of Executive Council under the provisions of clause XVI of the Letters Patent passed by warrant under the Queen's Sign Manual and dated 14 February 1986 appointed the Hon. David Kingsley Malcolm to be the Deputy of the Governor and in that capacity to perform and exercise, for the period from 9 May, 1992 to 17 May 1992 (both days inclusive), all of duties, powers and functions of the Governor.

D. G. BLIGHT, Clerk of the Council.

**STATE ENERGY COMMISSION**

SJ301

**ELECTRICITY ACT 1947****ELECTRICITY (LICENSING) AMENDMENT REGULATIONS 1992**

Made by His Excellency the Governor in Executive Council on the recommendation of The State Electricity of Western Australia.

**Citation**

1. These regulations may be cited as the *Electricity (Licensing) Amendment Regulations 1992*.



**Commencement**

2. These regulations shall come into operation on 1 May 1992.

**Principal regulations**

3. In these regulations the *Electricity (Licensing) Regulations 1991\** are referred to as the principal regulations.

[\* Published in the Gazette of 14 October 1991 at pp.5251-5299.]

**Regulation 53A inserted**

4. After regulation 53 of the principal regulations the following regulation is inserted —

**Further inspection fee**

- “ 53A. (1) Subject to subregulation (2), where —
- (a) on receipt of a notice of completion under regulation 52; or
  - (b) a notice of completion is not received in relation to electrical work that requires a notice of completion,

an inspector is of the opinion that —

- (c) an installation fails to conform to regulation 49; and
- (d) by virtue of that failure an installation requires a further inspection,

the fee prescribed in item 3 of Schedule 1 is payable by the electrical contractor to the relevant supply authority in relation to each further inspection related to that failure.

- (2) The supply authority may waive the payment of the fee prescribed under subregulation (1) or may require payment of the fee in advance of each further inspection.

”.

**Schedule 1 amended**

5. Schedule 1 to the principal regulations is amended by inserting after item 2 the following item —

- “ 3. Further inspection . . . . . 70 ”.

Recommended by The State Energy Commission of Western Australia.

M. DULANEY, Secretary,  
State Energy Commission of Western Australia.

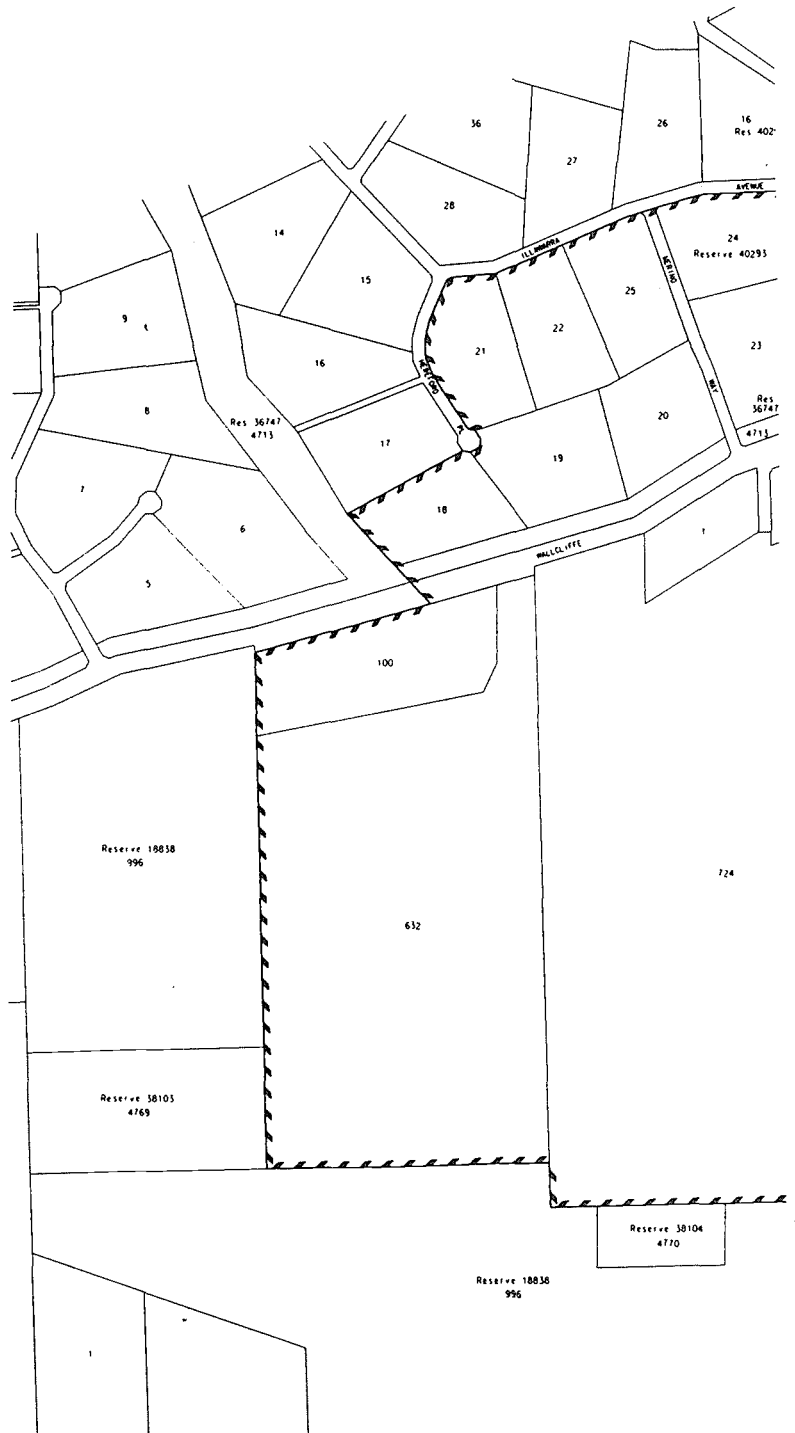
By His Excellency's Command,

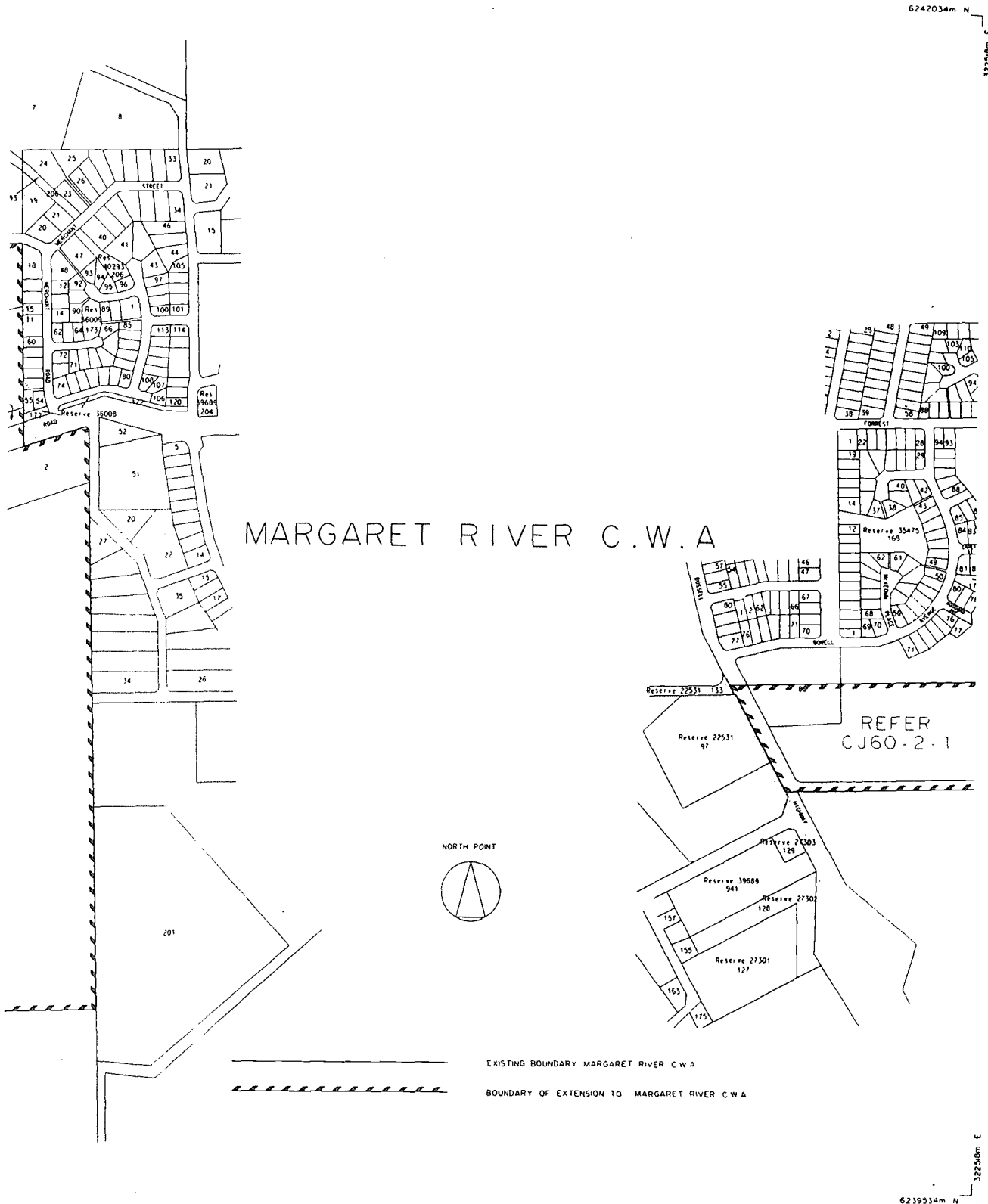
D. G. BLIGHT, Clerk of the Council.





6242034m N  
30858m E





## TENDERS

**ZT201****MAIN ROADS***Tenders*

Tenders are invited for the following projects.

Tender documents are available from the Clerk in Charge, Orders Section, Ground Floor, Main Roads, Waterloo Crescent, East Perth.

Tender No.	Description	Closing Date
		1992
162/91 .....	Supply and delivery of crushed rockbase & aggregates, Norseman, Kalgoorlie Division	13 May
180/91 .....	Fabrication of electrification protection canopies for existing bridges & footbridges, Mitchell Freeway	12 May

**ZT202***Acceptance of Tenders*

Contract No.	Description	Successful Tenderer	Amount
			\$
161/91 .....	Construction of a three bedroom brick veneer dwelling at 1782 Casuarina Way, Kununurra	Mayaroong Constructions	140 004.00

D. R. WARNER, Director, Corporate Services.

**ZT301****STATE SUPPLY COMMISSION***Tenders Invited*

Tender forms and full particulars of the Schedule hereunder may be obtained on application at the State Supply Commission, 815 Hay Street, Perth, 6000.

TELEPHONE No. 222 8491 or 222 8241

FACSIMILE No. 321 7918

Date of Advertising	Schedule No.	Description	Date of Closing
1992		1992	
April 10	380A1992	One (1) to two (2) 20/23 Tonne Multi-Tyred Self Propelled Rollers for the Main Roads Department .....	May 7
April 10	382A1992	One (1) Skid Steer Loader fitted with Crawler Tracks for the Main Roads Department .....	May 7
March 20	364A1992	Supply, Installation and Maintenance of an Integrated Computer Hardware and Software Solution to meet the Information System Requirements of the General Manager Workshops—Westrail .....	May 14
April 10	388A1992	Supply, delivery, installation and commissioning of Medical Ultrasound Imaging Equipment for the Department of Diagnostic Radiology, Royal Perth Hospital .	May 14
April 10	390A1992	Supply, installation and commissioning of one (1) only Gauge Convertible Sleeper Handling Machine in accordance with W.A.G.R. Commission Spec. CME No. 2588-2/92 for Westrail .....	May 14
April 10	391A1992	Supply, delivery and commissioning of ten (10) only 4x4 Light Commercial Vehicle 1067mm Rail Gauge Rail Guidance Equipment in accordance with W.A.G.R. Commission Spec. CME No. 2566-3/92 for Westrail ...	May 14

STATE SUPPLY COMMISSION—*continued**Tenders Invited—continued*

Date of Advertising	Schedule No.	Description	Date of Closing
1992			1992
April 16	389A1992	One (1) to four (4) Portable Traffic Light Sets for the Main Roads Department .....	May 14
April 24	014A1992	Disposable Paper Products and Dispensers for various Government Departments for a twelve (12) month period with an option to extend for a further twelve (12) months .....	May 14
April 24	247A1992	Supply and Delivery of First Grade Sleepers for Westrail for a twelve (12) month period .....	May 21
April 24	238A1992	For the Supply and Manufacture to existing Pattern and Quality for the Hospital Laundry and Linen Service for a one (1) year period .....	May 28
<i>For Service</i>			
Mar. 27	199A1992	An International Airmail (Remail) Service for the Government of Western Australia for a one (1) year period from July 1, 1992 to June 30, 1993 with two (2) successive options to extend for a further twelve (12) month period .....	Extended to May 21
April 16	237A1992	"Cut, Make and Trim" of Material according to existing pattern and quality for the Hospital Laundry and Linen Service for a one (1) year period .....	May 21
<i>For Sale</i>			
April 10	383A1992	One (1) only Secondhand 1985 Hanomag Loader (MRD 8372) (6QE 670) for Main Roads Dept at Welshpool .	May 7
April 10	384A1992	One (1) only Secondhand Ford/Markon Gernerator Set (MRD A485) for Main Roads Dept at Welshpool .....	May 7
April 10	385A1992	(RECALL) One (1) only Secondhand Tractor 4WD (MRD 8273) (6QE 646) for Main Roads Dept at Welshpool .	May 7
April 10	386A1992	1980 Massey Ferguson 290 Tractor (XQK 799) for the Dept of Conservation and Land Management at Manjimup .....	May 7
April 10	387A1992	Item 1: 1986 Ford Trader F/Top Truck 0509 (MRD 8519) (6QG 316), Item 2: 1986 Mazda C/Cab F/Top Truck T3500 (MRD 9356) (6QU 072) for the Main Roads Dept at Welshpool .....	May 7
April 16	392A1992	1989 Ford Falcon Utility (XQY 264) and 1989 Ford Falcon Utility (6QH 080) for the Dept of Agriculture at Kununurra .....	May 14
April 16	393A1992	1989 Mazda Flat Top Truck 4WD (MRD A247) (6QS 389) at Welshpool .....	May 14
April 16	394A1992	1979 Hyster Grid Roller (MRD 3642) (UQW 848) at Welshpool .....	May 14
April 16	395A1992	1964 Coates 15 Tonne Grid Roller (MRD 1337) (UQV 609) at Welshpool .....	May 14
April 24	396A1992	1980 Bolens Iseki Diesel 4x2 Tractor (6QK 584) for the Dept of Conservation and Land Management at Mundaring .....	May 21
April 24	397A1992	Siemens Elmiskop 102 Transmission Electron Microscope for WA Agriculture Dept at Perth .....	May 21

Tenders, addressed to the Chairman, State Supply Commission, 815 Hay Street, Perth 6000 will be received for the abovementioned tenders until 10.00 am on the date of closing.

Tenders must be properly endorsed on envelopes otherwise they are liable to rejection. No tender necessarily accepted.

L. W. GRAHAM, Chairman, State Supply Commission.

## ZT302

STATE SUPPLY COMMISSION—*continued**Accepted Tenders*

Schedule No.	Particulars	Contractor	Rate
<i>Supply</i>			
343A1992	Supply, Delivery and Installation of Atomic Spectroscopy System for Animal Health Labs, Dept of Agric.	Varian Australia Ltd	\$124 926.00
349A1992	Supply and Delivery of Four Wheel Drive Loader (500-1000kg) Articulated for Main Roads Department	Liftrite Toyota	\$110 524.00
<i>Purchase and Removal</i>			
363A1992	Removal of various Motor Body Parts for the WA Police Department	Various .....	Details on request

## ZT401

## WATER AUTHORITY OF WESTERN AUSTRALIA

*Accepted Tenders*

Contract	Particulars	Contractor	Price
AP 12049	Supply of handtools for a twelve month period	J. Blackwood & Son Ltd A.E. Baker & Company Trade West Atkins Carlyle Ltd Swan Imports P/L J.S. Sadique P/L	Schedule of Prices
AS 13013	Floor, Window and General Cleaning of the John Tonkin Water Centre, and the Operations Centre for a twenty four (24) month period	Maria Baric T/A Golden West Commercial & Retail Cleaning	\$254 774
AV 23304	Supply of one (1) 11600 kg G.V.M. Tray Top Truck in accordance with Specification 92V/4	Prestige Toyota .....	\$57 384

W. COX, Managing Director.

**PUBLIC NOTICES**

## ZZ201

## TRUSTEES ACT 1962

## NOTICE TO CREDITORS AND CLAIMANTS

Creditors and other persons having claims (to which Section 63 of the Trustees Act 1962 relates) in respect of the Estate of the undermentioned deceased persons, are required by Perpetual Trustees W.A. Ltd of 89 St George's Terrace, Perth, to send particulars of their claims to the Company, by the undermentioned date, after which date the said Company may convey or distribute the assets, having regard only to the claims of which the Company then has notice.

Claims for the following expire one month after the date of publication hereof.

Burnett, Eileen Heather, late of 37 Weaponess Road, Scarborough, Widow who died on the 20th February 1992.

Bunbury, Archibald Vernon Richardson, late of Chain Avenue, Marybrook, Busselton, Retired Farmer who died on the 13th February 1992.

Chilton, Arthur Robert, late of 16 Temple Street, Victoria Park, Retired Plumber who died on the 4th March 1992.

Chilton, Winifred Mary Chilton, late of 16 Temple Street, Victoria Park, Married Woman who died on the 6th February 1992.



Coopes, Henry, formerly of 15 Station Street, Gosnells, late of Victoria Park Nursing Home, Alday Street, St James, Retired Saw Miller who died on the 19th March 1992.

Cope, Minnie Rose, late of 6/336 Walcott Street, Mount Lawley, Widow who died on the 12th March 1992.

Craze, William Arthur Cowpe, late of 7 Otway Street, Swanbourne, Retired Clerk, who died on the 30th March 1992.

Johnstone, Jessie Elizabeth, formerly of 4 Tolworth Way, Embelton, late of 12 Fruin Court, Warnbro, Widow who died on the 14th February 1992.

MacKenzie, Daisy Isabel, formerly of 282 Grand Promenade, Dianella, late of St George's Nursing Home, 20 Anaster Street, Mount Lawley, Widow, who died on the 8th March 1992.

Stanford, Allan Ralph, late of 14 Mundarry Court, Tom Price, Timekeeper, who died on the 21st February 1992.

Swanson, Barbara, late of 7 Morrissey Street, Bunbury, Divorced, who died on the 4th August 1991.

Dated this 24th day of April 1992.

J. KMIECIK, Manager Trusts and Estates, Administration.

---

ZZ301

**INQUIRY AGENTS LICENSING ACT 1954  
APPLICATION FOR LICENCE IN THE FIRST INSTANCE**

To the Court of Petty Sessions at Perth.

I Hugh McLernon, of 53 Tarongo Way, City Beach WA, Debt Collector, having attained the age of twenty-one years, hereby apply on my own behalf for a licence under the abovementioned Act. The principal place of business will be at 937 Wellington Street, West Perth WA.

Dated the 3rd day of March 1992.

H. McLERNON, Signature of Applicant.

---

**Appointment of Hearing**

I hereby appoint the 5th day of May 1992 at 2.15 o'clock in the afternoon as the time for the hearing of the foregoing application at the Court of Petty Sessions at Perth.

Dated the 24th day of March 1992.

PETER SHADFORTH, Clerk of Petty Sessions.

---

Objection to the granting of the application may be served on the applicant and the Clerk of Petty Sessions at any time prior to seven days before the date appointed for the hearing.

---

ZZ401

**NOTICE OF DISSOLUTION OF PARTNERSHIP**

Notice is hereby given that the partnership heretofore subsisting between Nino Collini and Aristotle Pty Ltd (ACN 008 893 623) as trustee for and on behalf of the Fontana Exporting Trust carrying on business as cafe/restaurant at Shop 7, 47 Mews Road, Fremantle in the State of Western Australia under the style or firm of Sicilian has been dissolved as and from the 10th day of April 1992 so far as concerns the said Aristotle Pty Ltd who retires from the said firm. All debts due to and owing by the said late firm will be received and paid by the said Nino Collini, Emanuel Sary and Fifi Sary who will continue to carry on the said business in partnership under the style or firm of Sicilian.

Now Available !!!

WESTERN AUSTRALIA

## THE CRIMINAL CODE

(Reprinted as at 31 May 1991)

Price: \$15.00 Counter Sales  
Plus Postage on 700 grams



22 STATION STREET, WEMBLEY

For Fast Instant Printing, Photocopying and Binding  
"While You Wait" or 24 hour Courier Pick-up and Delivery  
Service.

TELEPHONE: 383 8877

**BUY . . .**

**AN INVALUABLE ASSET**

To Equal Opportunity  
Recruitment and Selection

**THE GUIDELINES  
RECOMMENDED**

By the Office of the Director  
Equal Opportunity  
in Public Employment

**\$8.50**

ON SALE FROM . . .

**STATE PRINT  
STATIONERY SALES**

22 Station Street, Wembley  
Phone: 383 8853

Also available from  
Department of State Services  
State Government Bookshop

815 Hay Street, Perth—Phone 222 8216, 222 8227



## Reprinted Statutes

Individual Acts are from time to time reprinted under the *Reprints Act 1984* incorporating all amendments up to a particular date. This program is managed by the Crown Law Department.

A standing order may be placed with State Print for all Reprints that become available. Where this is done, a charge will be made for each Reprint at the time of supply.

If a customer wishes to be placed on the mailing list, send written notification to:

State Print  
Manager, Law Publisher  
22 Station Street  
Wembley 6014

### Statutes Reprinted in 1990

Anglican Church of Australia School Lands Act 1896 — \$1.70  
Artificial Breeding of Stock Act 1965 — \$2.80  
Child Welfare Act 1947 — \$6.60  
Royal Agricultural Society Act 1926, Royal Agricultural Society Act Amendment Act 1929 — \$1.70  
Town Boundary Marks Ordinance 1853 — \$1.70  
Veterinary Surgeons Act 1960 — \$3.30

### Statutes Reprinted in 1991

Bunbury Port Authority Act 1909 — \$3.30  
Change of Names Regulation Act 1923 — \$1.70  
Credit Unions Act 1979 — \$9.00  
Criminal Code Compilation Act 1913 — \$15.00  
Edith Cowan University Act 1984 — \$2.80  
Financial Administration and Audit Act 1985 — \$7.70  
Gas Undertakings Act 1947 — \$2.20  
Health Act 1911 — \$11.00  
Industrial Relations Act 1979 — \$8.00  
Mines Regulation Act 1946 — \$4.40  
Painters Registration Act 1961 — \$2.80  
Road Traffic Act 1974 — \$9.00  
University Medical School Teaching Hospitals Act 1955 — \$1.70

### Statutes Reprinted in 1992

These Statutes are in the process of being reprinted and will be available during this year.

Government Employees Superannuation Act 1987 (available — \$7.70)  
Beekeepers Act 1963 (available — \$2.20)  
Perth Market Act 1926 (available — \$2.20)  
Parliamentary Superannuation Act 1970 (available — \$2.80)  
Totalisator Agency Board Betting Act 1960 (available — \$4.40)  
Plant Diseases Act 1914 (available — \$2.80)  
Commercial Tenancy (Retail Shops) Agreements Act 1985 (available \$2.80)  
Workers Compensation and Rehabilitation Act 1981 (available — \$10.00)  
Bail Act 1982 (available — \$6.60)  
Offenders Community Corrections Act 1963 (available — \$15.00)  
Pay-roll Tax Act 1971 (available — \$3.30)  
Conservation and Land Management Act 1984  
Petroleum (Registration Fees) Act 1967  
Bush Fires Act 1954  
Justices Act 1902  
Education Act 1928  
Evidence Act 1906

Prices Subject to Change

**FINANCIAL ADMINISTRATION AND AUDIT  
ACT 1985**

**REGULATIONS**

**TREASURER'S INSTRUCTIONS**

Price—

Counter Sales—\$55.65

Mailed, plus postage on 3 kilos.

**CURRENT RELEASE**

**W.A. LAW ALMANAC 1992**

Prices:—

Counter Sales—\$12.50

Mailed plus postage on 485 grams

Available from Marine and Harbours Department,  
1 Essex Street, Fremantle.

Phone 335 0888.

Navigable Waters Regulations, 1958.

Regulations for Preventing Collisions at Sea.

Regulations for the Examination of Applicants for Masters, Mates,  
Coxswain, Engineers, Marine Motor Engine Drivers and Marine  
Surveyors.

**BREAK THE SILENCE  
REPORT OF THE TASK FORCE ON  
DOMESTIC VIOLENCE.**

**TO THE W.A. GOVERNMENT  
JAN. 1986**

COUNTER SALES—\$10.20  
MAILED PLUS POSTAGE ON 2 KG

WESTERN AUSTRALIA

**LOTTERIES COMMISSION ACT 1990**

Price: \$2.20 Counter Sales  
Plus Postage on 100 grams

WESTERN AUSTRALIA

**HEALTH (ROTTNEST ISLAND)  
BY-LAWS 1989**

Price: \$2.80 Counter Sales  
Plus Postage on 150 grams

WESTERN AUSTRALIA

**JETTIES ACT REGULATIONS 1940**

Price: \$2.80 Counter Sales  
Plus Postage on 150 grams

WESTERN AUSTRALIA

**HEALTH (PET MEAT) REGULATIONS 1990**

Price: \$2.80 Counter Sales  
Plus Postage on 150 grams

WESTERN AUSTRALIA

## **CHILD WELFARE ACT 1947**

Reprinted under the Reprints Act 1984 as at 23 May 1990

Price: \$6.00 Counter Sales  
Plus Postage on 400 grams

WESTERN AUSTRALIA

## **CORPORATIONS (WESTERN AUSTRALIA) ACT 1990**

Price: \$4.40 Counter Sales  
Plus Postage on 150 grams

WESTERN AUSTRALIA

## **TOBACCO CONTROL ACT 1990**

Price: \$2.80 Counter Sales  
Plus Postage on 80 grams

WESTERN AUSTRALIA

## **HERITAGE OF WESTERN AUSTRALIA ACT 1990**

Price: \$9.00 Counter Sales  
Plus Postage on 200 grams

WESTERN AUSTRALIA

**PEARLING ACT 1990**

Price: \$3.30 Counter Sales  
Plus Postage on 100 grams

**PEARLING (GENERAL) REGULATIONS 1990**

Price: \$2.20 Counter Sales  
Plus Postage on 80 grams

WESTERN AUSTRALIA

**R&I BANK ACT 1990**

Price: \$2.80 Counter Sales  
Plus Postage on 80 grams

WESTERN AUSTRALIA

**UNCLAIMED MONEY ACT 1990**

Price: \$2.20 Counter Sales  
Plus Postage on 50 grams

WESTERN AUSTRALIA

**GUARDIANSHIP AND ADMINISTRATION  
ACT 1990**

Price: \$6.60 Counter Sales  
Plus Postage on 180 grams

## CONTENTS

## REGULATIONS, BY-LAWS, RULES, DETERMINATIONS, ORDERS

	Page
Electricity (Licensing) Amendment Regulations 1992 .....	1728
Local Government Act 1960—Shire of Ashburton and Shire of Roebourne District and Ward Boundaries Order No. 1, 1992 .....	1714
Local Government Act 1960—Shire of East Pilbara (Valuation and Rating) Order No. 1, 1992 .....	1713
Marketing of Meat Act 1971—Acts Amendment (Meat Industry) Act 1985—Acts Amendment (Meat Industry) Act 1987—Interpretation Act 1984—The Western Australian Meat Marketing Corporation (Appointment of Member) Instrument 1992 .....	1702
Settlement Agents Act 1981—Notice .....	1702

## GENERAL CONTENTS

	Page
Agriculture .....	1702
Consumer Affairs .....	1702-4
Education .....	1704
Electoral Commission .....	1705
Environmental Protection .....	1706
Fisheries .....	1706
Land Administration .....	1707-13
Local Government .....	1713-16
Mines .....	1717-20
Planning and Urban Development .....	1720-22
Police .....	1722-28
Premier and Cabinet .....	1728
Proclamations .....	1699-1701
Public Notices—	
Deceased Persons Estates .....	1736-37
Inquiry Agents .....	1737
Partnerships .....	1737
State Energy Commission .....	1728-29
Tenders—	
Main Roads Department .....	1734
Tender Board .....	1734-36
Water Authority .....	1736
Water Authority .....	1730-33