




WESTERN
AUSTRALIAN
GOVERNMENT

Gazette



PERTH, FRIDAY, 24 JULY 1992 No. 109

PUBLISHED BY AUTHORITY G. L. DUFFIELD, GOVERNMENT PRINTER AT 3.30 PM

Publishing Details

The *Western Australian Government Gazette* is published by State Print for the State of Western Australia on Tuesday and Friday of each week unless disrupted by Public Holidays or unforeseen circumstances (changes to this arrangement will be advertised beforehand on the inside cover).

Special *Government Gazettes* and Extraordinary *Government Gazettes* are published periodically, only the special gazettes are included in the subscription price.

The following guidelines should be followed to ensure publication in the *Government Gazette*.

- Material submitted to the Executive Council and which requires gazettal will require a copy of the signed Executive Council Minute Paper and in some cases the Parliamentary Counsel's Certificate.
- Copy should be received by the Manager, Law Publisher no later than 3.00 p.m. on Wednesday (Friday edition) or 3.00 p.m. on Friday (Tuesday edition).
- Lengthy or complicated notices should be forwarded several days before advertised closing date for copy. This is to ensure inclusion in current edition. Failure to observe this request could result in the notice being held over until the following edition.
- Proofs will be supplied only when requested.
- No additions or amendments to material for publication will be accepted by telephone.

Send copy to:

The Manager,
Law Publisher
State Print
Station Street, Wembley, 6014
Telephone: 383 8851 Fax: 383 8888

Advertisers should note:

- All Notices should be written in 'plain English'.
- Signatures (in particular) and proper names must be legible.
- All copy should be typed and double spaced.
- If it is necessary through isolation or urgency to communicate by facsimile, confirmation is not required by post. If original copy is forwarded later and published, the cost will be borne by the advertiser.
- Documents not clearly prepared and in the required format for gazettal, will be returned to the sender unpublished.
- Late copy received at Law Publisher will be placed in the following issue irrespective of any date/s mentioned in the copy.

IMPORTANT COPYRIGHT NOTICE

© State of Western Australia

This work is copyright. Apart from any use as permitted under the *Copyright Act 1968*, no part may be reproduced by any process without written permission from the Government Printer, State Print. Inquiries should be directed to the Manager, Law Publisher, P.O. Box 38, Wembley, W.A. 6014.

Advertising Rates and Payments

As from 1 July 1992.

Deceased Estate notices, (per estate)—\$14.70

Real Estate and Business Agents and Finance Brokers Licences, (per notice)—\$33.90

Other Public Notices Section articles \$33.90 (except items of an exceptionally large nature, then arrangements will be made for invoicing).

All other Notices

Per Column Centimetre—\$6.70

Bulk Notices—\$124.00 per page

Clients will be invoiced for advertising charges

COUNTER SALES 1992-93

(As from 1 July 1992)

	\$
Government Gazette—(General)	1.80
Government Gazette—(Special)	
Up to 2 pages	1.80
Over 2 pages	3.60
Hansard	11.00
Industrial Gazette	9.80
Bound Volumes of Statutes	187.00

IMPORTANT NOTICE

CHANGE OF PUBLISHING DETAILS FOR 1992

Commencing in January 1992 the Government Gazette will be published at 3.30 pm on Tuesday and Friday of each week.

Tuesday publication:

Copy to be lodged at State Print, Wembley by 3.00 pm the preceding Friday; or

Copy to be lodged at State Government Bookshop, 815 Hay Street, Perth by 3.00 pm the preceding Thursday.

Friday publication:

Copy to be lodged at State Print, Wembley by 3.00 pm the preceding Wednesday; or

Copy to be lodged at State Government Bookshop, 815 Hay Street, Perth by 3.00 pm the preceding Tuesday.

In the event of changes occurring due to Public Holidays, a notice will be published with the revised information.

Advertisers requiring more information should telephone 383 8851.

G. L. DUFFIELD, Director.

PROCLAMATIONS

AA101

CORPORATIONS (WESTERN AUSTRALIA) AMENDMENT ACT 1991

No. 51 of 1991

PROCLAMATION

WESTERN AUSTRALIA } By the Honourable David Kingsley Malcolm,
DAVID MALCOLM, } Companion of the Order of Australia, Lieutenant-
Lieutenant-Governor. } Governor and Administrator of the State of West-
[L.S.] } ern Australia.

I, the Lieutenant-Governor and Administrator, acting under section 2 (3) of the Corporations (Western Australia) Amendment Act 1991 and with the advice and consent of the Executive Council, fix 31 July 1992 as the day on which the provisions of that Act, other than Part 1 and sections 4, 6, 16, 18 and 20, come into operation.

Given under my hand and the Public Seal of the State at Perth on 21 July 1992.

By His Excellency's Command,

J. BERINSON, Attorney General.

GOD SAVE THE QUEEN !

AA102

TRANSFER OF LAND ACT 1893

TRANSFER OF LAND (REVESTMENT)

PROCLAMATION

WESTERN AUSTRALIA } By the Honourable David Kingsley Malcolm,
DAVID MALCOLM, } Companion of the Order of Australia, Lieutenant-
Lieutenant-Governor. } Governor and Administrator of the State of West-
[L.S.] } ern Australia.

DOLA File: 5735/950V10.

Under section 243 of the Transfer of Land Act 1893, I, the Lieutenant-Governor and Administrator acting with the advice and consent of the Executive Council, do hereby revest in Her Majesty as of her former estate, the land described in the Schedules to this Proclamation.

Schedule 1

DOLA File	Description of Land	Certificate of Title	
		Volume	Folio
1396/991	Portion of Williams Location 12933 (now comprising Location 15807)	1916	542
1461/924	Portion of Plantagenet Location 31 being the land the subject of Diagram 6957 (now comprising Location 7702)	699	85
3036/976V2	Karratha Lot 3922 (now comprising Lot 4551)	1922	313
1501/991	Kukerin Lot 27 (now comprising Lot 187)	1107	447

Schedule 2

DOLA File	Description of Land
344/958	Portion of Swan Location 73 and being that portion coloured brown and marked R.O.W. on Plan 6848 now contained in Swan Location 11668 on Land Administration Diagram 90435 and being part of the land comprised in Certificate of Title Volume 1409 Folio 063 (now comprising Location 11668).

Given under my hand and the Seal of the State on 21st July 1992.

By His Excellency's Command,

DAVID SMITH, Minister for Lands.

GOD SAVE THE QUEEN !

AA103

TRANSFER OF LAND ACT 1893
TRANSFER OF LAND (REVESTMENT)
PROCLAMATION

WESTERN AUSTRALIA } By the Honourable David Kingsley Malcolm,
 DAVID MALCOLM, } Companion of the Order of Australia, Lieutenant-
 Lieutenant-Governor. } Governor and Administrator of the State of West-
 [L.S.] } ern Australia.

DOLA File: 1351/992.

Under section 243 of the Transfer of Land Act 1893, I, the Lieutenant-Governor and Administrator acting with the advice and consent of the Executive Council, do hereby revest in Her Majesty as of her former estate, the land described as portion of Swan Location 92 and being Lot 368 the subject of Plan 18373 being the land comprised in Certificate of Title Volume 1925 Folio 1000.

Given under my hand and the Seal of the State on 21st July 1992.

By His Excellency's Command,

DAVID SMITH, Minister for Lands.

GOD SAVE THE QUEEN !

AA104

TRANSFER OF LAND ACT 1893
TRANSFER OF LAND (REVESTMENT)
PROCLAMATION

WESTERN AUSTRALIA } By the Honourable David Kingsley Malcolm,
 DAVID MALCOLM, } Companion of the Order of Australia, Lieutenant-
 Lieutenant-Governor. } Governor and Administrator of the State of West-
 [L.S.] } ern Australia.

DOLA File: 5735/950V9.

Under section 243 of the Transfer of Land Act 1893, I, the Lieutenant-Governor and Administrator acting with the advice and consent of the Executive Council, do hereby revest Her Majesty as of her former estate, the land described in the Schedules to this Proclamation.

Schedule 1

DOLA File	Description of Land	Certificate of Title	
		Volume	Folio
652/992	Portion of Swan Location W and being Lot 119 on Plan 17778 (now comprising Location 11702)	1892	580
703/986	Portion of Swan Location V and being Lot 52 on Plan 18156 (now comprising Location 11699)	1916	628
2835/991	Portion of Swan Location K and being Lot 561 on Plan 17201 (now comprising Location 11738)	1858	700
2836/991	Portion of Swan Location K and being Lot 508 on Plan 17200 (now comprising Location 11739)	1858	646
629/990	Portion of Cockburn Sound Location 16 and being Lot 489 on Plan 17219 (now comprising Location 4005)	1867	265
777/992	Portion of Swan Location 2105 and being Lot 304 on Plan 18207 (now comprising Location 11708)	1923	240
1041/992	Portion of Swan Location K and being Lot 785 on Plan 17476 (now comprising Location 11729)	1882	742
524/992	Portion of Canning Location 16 and being Lot 86 on Diagram 79160 (now comprising Location 3774)	1894	581
4268/989	Portion of each of Swan Locations I and K and being Lot 110 on Plan 17203 (now comprising Location 11693)	1858	733
570/930	Portion of Nelson Location 8122 and being Lot 332 on Plan 17565 (now comprising Location 13419)	1882	95

Schedule 2

DOLA File	Description of Land
1299/980	Herdsmen Lake Lots 367 and 438 being Lot 2 on Diagram 58850 and being part of the land comprised in Certificate of Title Volume 1569 Folio 291. (now comprising Herdsmen Lake Suburban Lot 493).

Given under my hand and the Seal of the State on 21 July 1992.

By His Excellency's Command,

DAVID SMITH, Minister for Lands.

GOD SAVE THE QUEEN !

AGRICULTURE

AG301

AERIAL SPRAYING CONTROL ACT 1966**AERIAL SPRAYING CONTROL AMENDMENT REGULATIONS 1992**

Made by His Excellency the Lieutenant-Governor and Administrator in Executive Council.

Citation

1. These regulations may be cited as the *Aerial Spraying Control Amendment Regulations 1992*.

Principal regulations

2. In these regulations the *Aerial Spraying Control Regulations** are referred to as the principal regulations.

[* Published in the Gazette of 11 October 1983 at pp.4137-46.
For amendments to 6 July 1992 see pp. 242-3 of 1991 Index to
Legislation of Western Australia.]

Regulation 4 amended

3. Regulation 4 of the principal regulations is amended in subregulation (3) (b) by deleting "\$7.50" and substituting the following —

" \$8.00 "

Regulation 9 amended

4. Regulation 9 of the principal regulations is amended in subregulation (2) (b) by deleting "\$15.00" and substituting the following —

" \$16.00 "

By His Excellency's Command,

D. G. BLIGHT, Clerk of the Council.

AG302

ARTIFICIAL BREEDING OF STOCK ACT 1965**ARTIFICIAL BREEDING OF STOCK AMENDMENT
REGULATIONS 1992**

Made by His Excellency the Lieutenant-Governor and Administrator in Executive Council.

PART 1 — PRELIMINARY**Citation**

1. These regulations may be cited as the *Artificial Breeding of Stock Amendment Regulations 1992*.

PART 2 — ARTIFICIAL BREEDING (CATTLE) REGULATIONS 1978**Regulation 5 amended**

2. Regulation 5 of the *Artificial Breeding (Cattle) Regulations 1978** is amended by deleting subregulation (2) and substituting the following subregulation —

- “(2) The following fees are payable in respect of the matters listed below —
- (a) for the issue or renewal of a licence for the collection and processing of semen for general sale or use \$204.00
 - (b) for the issue or renewal of a licence for storage and sale of semen \$115.00
 - (c) for the issue or renewal of a licence for the transplanting of ova and processes of production, handling, fertilization, implantation and storage of ova for general sale or use \$204.00
 - (d) for the transfer or variation of a licence \$38.00
 - (e) for an application for a certificate of competency —
 - (i) in respect of the class of herdsman — inseminator \$24.00
 - (ii) in respect of any other class \$115.00. ”.

[* *Published in the Gazette of 26 January 1979 at pp.240-258.*
For amendments to 6 July 1992 see p.254 of 1991 Index to Legislation of Western Australia.]

PART 3 — ARTIFICIAL BREEDING (GOATS) REGULATIONS 1986**Schedule 2 amended**

3. Schedule 2 to the *Artificial Breeding (Goats) Regulations 1986** is amended —

- (a) in item 1 by deleting “196” and substituting the following —
 “ 204 ”;
- (b) in item 2 by deleting “36.50” and substituting the following —
 “ 38.00 ”; and
- (c) in item 3 —
 - (i) in paragraph (a) by deleting “\$23.50” and substituting the following —
 “ \$24.00 ”; and
 - (ii) in paragraph (b) by deleting “\$110.00” and substituting the following —
 “ \$115.00 ”.

[* *Published in the Gazette of 14 March 1986 at pp.755-756.*
For amendments to 6 July 1992 see page 254 of 1991 Index to Legislation of Western Australia.]

PART 4 — ARTIFICIAL BREEDING (HORSES) REGULATIONS 1982**Schedule 1 amended**

4. Schedule 1 to the *Artificial Breeding (Horses) Regulations 1982** is amended by deleting "196", "36.50" and "110" and substituting the following respectively —

" 204 ", " 38 " and " 115 ".

[* Published in the Gazette of 10 September 1982 at pp.3669-3673.
For amendments to 6 July 1992 see p.254 of 1991 Index to
Legislation of Western Australia.]

PART 5 — ARTIFICIAL BREEDING (PIG) REGULATIONS 1984**Regulation 4 amended**

5. Regulation 4 of the *Artificial Breeding (Pig) Regulations 1984** is amended —

(a) in paragraph (a) by deleting "196" and substituting the following —

" 204 ";

(b) in paragraph (b) by deleting "36.50" and substituting the following —

" 38.00 "; and

(c) in paragraph (c) —

(i) in subparagraph (i) by deleting "23.50" and substituting the following —

" 24.00 "; and

(ii) in subparagraph (ii) by deleting "\$110" and substituting the following —

" \$115 ".

[* Published in the Gazette of 9 November 1984 at pp.3616-3618.
For amendments to 6 July 1992 see p.255 of 1991 Index to
Legislation of Western Australia.]

PART 6 — ARTIFICIAL BREEDING (SHEEP) REGULATIONS 1983**Regulation 5 amended**

6. Regulation 5 of the *Artificial Breeding (Sheep) Regulations 1983** is amended —

(a) in paragraph (a) by deleting "196" and substituting the following —

" 204 ";

(b) in paragraph (b) by deleting "36.50" and substituting the following —

" 38 "; and

(c) in paragraph (c) —

(i) in subparagraph (i) by deleting “23.50” and substituting the following —

“ 24.00 ”; and

(ii) in subparagraph (ii) by deleting “110” and substituting the following —

“ 115 ”.

[* *Published in the Gazette of 29 April 1983 at pp.1347-1348.*
For amendments to 6 July 1992 see p.255 of 1991 Index to
Legislation of Western Australia.]

By His Excellency's Command,

D. G. BLIGHT, Clerk of the Council.

AG303

STOCK DISEASES (REGULATIONS) ACT 1968

STOCK DISEASES AMENDMENT REGULATIONS 1992

Made by His Excellency the Lieutenant-Governor and Administrator in Executive Council.

PART 1 — PRELIMINARY

Citation

1. These regulations may be cited as the *Stock Diseases Amendment Regulations 1992*.

PART 2 — ENZOOTIC DISEASES REGULATIONS 1970

Fourth Schedule repealed and a Schedule substituted

2. The Fourth Schedule to the *Enzootic Diseases Regulations 1970** is repealed and the following Schedule is substituted —

“

FOURTH SCHEDULE

Scale of Charges for —

1. Inspection of Stock Being Imported or Exported
 (Regulations 28 and 31) —

\$

Cattle, Deer, Alpaca, Llama and Vicuna —

For single animal or first
 animal in a consignment 23.00

For each additional animal 1.00

Sheep and Goats —

For single animal or first
 animal in a consignment 23.00

For each additional animal 0.10

Horses and Pigs —	\$
For single animal or first animal in a consignment	23.00
For each additional animal	0.50
Poultry —	
Each consignment of 1-100	6.00
Each consignment of 101-1 000	8.50
Each consignment of more than 1 000	18.00
Medicine fee, per animal —	
Cattle	6.00
Sheep, goats, deer, pigs	1.00
Minimum charge	6.00
Hire of washdown facility, per hour or part	12.00
2. Vaccinations and Biological Tests carried out on Properties (regulation 28) —	
Vaccination —	
For single animal or first animal in a consignment	13.00
For each additional animal	1.90
Tuberculin Test —	
For each animal in a consignment	1.90
Minimum charge	25.00
Biological Tests (collection of specimens) —	
For single animal or first animal in a consignment	13.00
For each additional animal	1.00
3. Kimberley Cattle Tick (Regulation 42) —	
For dipping/spraying per animal	1.30
For supervision of dipping/spraying per animal	0.40
Minimum charge (dipping/spraying or supervision)	8.00
4. Pullorum Testing Charges (Regulation 110) —	
For 1 000 birds or less per flock	274.00

5. Scale of Charges for Hatchery and Breeding Flock Licences (Regulations 106 and 108) —

For hatchery licence —	\$
up to 20 000 egg capacity	25.00
over 20 000 and up to 30 000 egg capacity	31.00
over 30 000 and up to 40 000 egg capacity	38.00
over 40 000 egg capacity	44.00
For breeding flock licences	38.00

[* Reprinted in the Gazette of 7 April 1989 at pp.945-1012. For amendments to 14 July 1992 see p.501 of 1991 Index to Legislation of Western Australia.]

PART 3 — EXOTIC DISEASES (GENERAL) REGULATIONS

Regulation 13E amended

3. Regulation 13E of the *Exotic Diseases (General) Regulations** is amended —

- (a) in subregulation (4) by deleting “\$74” and substituting the following —
“ \$77 ”; and
- (b) in subregulation (7) by deleting “\$74” and substituting the following —
“ \$77 ”.

[* Published in the Gazette of 24 June 1970 at pp.1824-1829. For amendments to 14 July 1992 see p.501 of 1991 Index to Legislation of Western Australia, and Gazette of 26 June 1992.]

By His Excellency's Command,

D. G. BLIGHT, Clerk of the Council.

AG304

PLANT DISEASES ACT 1914

PLANT DISEASES AMENDMENT REGULATIONS (NO. 4) 1992

Made by His Excellency the Lieutenant-Governor and Administrator in Executive Council.

Citation

- 1. These regulations may be cited as the *Plant Diseases Amendment Regulations (No. 4) 1992*.

Commencement

- 2. These regulations shall come into operation on 17 August 1992.

**Schedule 2 repealed and
a Schedule substituted**

3. Schedule 2 to the *Plant Diseases Regulations 1989** is repealed and the following Schedule is substituted —

" SCHEDULE 2 [Reg. 9]		
FEES		
Column 1	Column 2	Column 3
1.	For inspection (including documentary proof of compliance with import conditions), fumigation or treatment of potential carrier within 15 km of an inspection point —	\$
	(a) normal hours —	
	for every 15 minutes or part thereof	8.00
	(b) overtime contiguous with normal hours —	
	for every 15 minutes or part thereof	12.00
	(c) call-out —	
	first 2 hours (minimum)	96.00
	thereafter for every 15 minutes or part thereof	12.00
2.	For services provided beyond 15 km from an inspection point —	
	(a) travel time beyond 15 km from an inspection point —	
	normal hours for every 15 minutes or part thereof	8.00
	outside normal hours for every 15 minutes or part thereof	12.00
	(b) vehicle use beyond 15 km from an inspection point —	
	per km in each direction	0.25 "

[* Published in the Gazette of 30 June 1989 at pp.1980-1993.
For amendments to 14 July 1992 see p.447 of 1991 Index to
Legislation of Western Australia.]

By His Excellency's Command,

D. G. BLIGHT, Clerk of the Council.

AG305

VETERINARY PREPARATIONS AND ANIMAL FEEDING STUFFS
ACT 1976

VETERINARY PREPARATIONS AND ANIMAL
FEEDING STUFFS AMENDMENT REGULATIONS 1992

Made by His Excellency the Lieutenant-Governor and Administrator in Executive Council.

Citation

1. These regulations may be cited as the *Veterinary Preparations and Animal Feeding Stuffs Amendment Regulations 1992*.

Regulation 5 amended

2. Regulation 5 of the *Veterinary Preparations and Animal Feeding Stuffs Regulations** is amended by deleting paragraphs (a), (b) and (c) and substituting the following —

“

	\$	
(a)	for the registration of a new veterinary preparation	250.00;
(b)	for the registration of a new animal feed stuff	78.00;
(c)	for the renewal of registration of either (a) or (b)	24.00;
	and	
(d)	for amendment to a registration	50.00. ”.

[* Published in the *Gazette of Western Australia* of 15 July 1977 at pp.2270-77.
For amendments to 13 July 1992 see pp. 521-2 of 1991 Index to
Legislation of Western Australia.]

By His Excellency's Command,

D. G. BLIGHT, Clerk of the Council.

AG306

STOCK (BRANDS AND MOVEMENT) ACT 1970

STOCK (BRANDS AND MOVEMENT) AMENDMENT
REGULATIONS (NO. 2) 1992

Made by His Excellency the Lieutenant-Governor and Administrator in Executive Council.

Citation

1. These regulations may be cited as the *Stock (Brands and Movement) Amendment Regulations (No. 2) 1992*.

Principal regulations

2. In these regulations the *Stock (Brands and Movement) Regulations 1972** are referred to as the principal regulations.

[* Published in the *Gazette of Western Australia* of 30 June 1972 at pp.2205-12.
For amendments to 6 July 1992 see pp.499-500 of 1991 Index to
Legislation of Western Australia.]

Schedule 1 amended

3. Schedule 1 to the principal regulations is amended —

- (a) in Form No. 2 by deleting “the sum of \$31” and substituting the following —
 “ the prescribed sum ”; and
- (b) in Form No. 4 by deleting “Transfer fee of \$25 herewith.” and substituting the following —
 “ The prescribed sum is enclosed herewith. ”.

**Schedule 2 repealed and
a Schedule substituted**

4. Schedule 2 to the principal regulations is repealed and the following Schedule is substituted —

“

SCHEDULE 2

Item	Reg.	Service	Fee \$
1.	13	Information concerning a registered brand —	
		(a) a single brand	no charge
		(b) 2 — 200 brands —	
		(i) first 10 pages	10.00
		(ii) more than 10 pages	20.00
		(c) 201 — 1 500 brands —	
		(i) first 200 pages . . .	20.00
		(ii) more than 200 pages	102.00
		(d) more than 1 500 brands .	102.00
2.	14 (2)	Application to register a brand	32.00
3.	16	Provision of a duplicate certificate	11.00
4.	17 (2)	Application to transfer a registered brand	27.00
5.	18 (2)	Application to re-register a cancelled brand	11.00 ”.

By His Excellency's Command,

D. G. BLIGHT, Clerk of the Council.

AG307

FERTILIZERS ACT 1977

FERTILIZERS AMENDMENT REGULATIONS 1992

Made by His Excellency the Lieutenant-Governor and Administrator in Executive Council.

Citation

1. These regulations may be cited as the *Fertilizers Amendment Regulations 1992*.

First Schedule repealed and
a Schedule substituted

2. The First Schedule to the *Fertilizers Regulations 1978** is repealed and the following Schedule is substituted —

“

FIRST SCHEDULE

Application for the registration of a fertilizer	\$ 90.00	
Application for the renewal of the registration of a fertilizer	90.00	
For a copy of the register for more than one fertilizer	20.00	”.

[* *Published in the Gazette of 15 September 1978 at pp.3436-42.*
For amendments to 6 July 1992 see page 318 of 1991 Index to
Legislation of Western Australia.]

By His Excellency's Command,

D. G. BLIGHT, Clerk of the Council.

AG308

SEEDS ACT 1981

SEEDS AMENDMENT REGULATIONS 1992

Made by His Excellency the Lieutenant-Governor and Administrator in Executive Council.

Citation

1. These regulations may be cited as the *Seeds Amendment Regulations 1992*.

Principal regulations

2. In these regulations the *Seeds Regulations 1982** are referred to as the principal regulations.

[* *Published in the Gazette of 12 March 1982 at pp.828-843.*
For amendments to 6 July 1992 see p.482 of 1991 Index to
Legislation of Western Australia.]

Regulation 15 amended**3. Regulation 15 of the principal regulations is amended —**

- (a) in subregulation (2) by deleting "\$171" and substituting the following —
 " \$176 "; and
- (b) in subregulations (4), (6) and (7) by deleting "\$43" in the three places it occurs and substituting in each place the following —
 " \$44 ".

**Seventh Schedule repealed
and a schedule substituted****4. The Seventh Schedule to the principal regulations is repealed and the following schedule is substituted —**

“

SEVENTH SCHEDULE

(Reg. 13)

SEED ANALYSIS AND REPORT FEES

1. Fees for the analysis of a seed sample provided under section 25 of the Act and for a report of the result of the analysis —

	\$
Germination analysis, per crop seed	35.00
Pure seed content analysis of free flowing seed	19.00
Pure seed content analysis of chaffy seed	49.00
Cultivar determination by fluorescence test . .	25.00
Cultivar determination by grow-on test	27.00
Moisture content determination	21.00
Pest or disease test	19.00
Weed seed presence test	19.00
Caryopsis presence test	23.00
Pigmented seed content determination	19.00
Number of seeds per unit volume	20.00
Seed identification	6.00

2. Fee payable for an additional copy
of an analysis report 6.00 ”.

By His Excellency's Command,

D. G. BLIGHT, Clerk of the Council.

AG309

BEEKEEPERS ACT 1963**BEEKEEPERS AMENDMENT REGULATIONS 1992**

Made by His Excellency the Lieutenant-Governor and Administrator in Executive Council.

Citation

1. These regulations may be cited as the *Beekeepers Amendment Regulations 1992*.

**Third Schedule repealed
and a Schedule substituted**

2. The Third Schedule to the *Beekeepers Regulations 1963** is repealed and the following Schedule substituted —

“

THIRD SCHEDULE

1. Application for the registration or renewal of the registration of a beekeeper —

	\$
for one to 10 hives	11.00
for 11 to 50 hives	28.00
for 51 or more hives	56.00
2. Application for a registered brand 10.00

”.

[* *Published in the Gazette of 16 December 1963 at pp.3897-3906.*
For amendments to 6 July 1992 see 1991 Index to Legislation of Western Australia, p.255.]

By His Excellency's Command,

D. G. BLIGHT, Clerk of the Council.

AG310

BULK HANDLING ACT 1967

BULK HANDLING AMENDMENT REGULATIONS 1992

Made by His Excellency the Lieutenant-Governor and Administrator in Executive Council.

Citation

1. These regulations may be cited as the *Bulk Handling Amendment Regulations 1992*.

Regulation 28 amended

2. Regulation 28 of the *Bulk Handling Act Regulations 1967** is amended in paragraph (c) by deleting “\$74” and substituting the following —

“ \$82 ”.

[* *Published in the Gazette of 4 January 1968 at pp. 2-24.*
For amendments to 6 July 1992 see 1991 Index to Legislation of Western Australia, pp. 262-3]

By His Excellency's Command,

D. G. BLIGHT, Clerk of the Council.

CONSUMER AFFAIRS

CN301

RETAIL TRADING HOURS ACT 1987

RETAIL TRADING HOURS EXEMPTION ORDER (No. 11) 1992

Made by the Minister for Consumer Affairs under Section 5.

Citation

1. This Order may be cited as the *Retail Trading Hours Exemption Order (No. 11) 1992*.

Extended Trading Hours

2. Section 12 of the *Retail Trading Hours Act* does not apply to the general retail shops specified in Column 1 of the Schedule during the periods specified opposite and corresponding to those general retail shops in Column 2 of the Schedule.

Schedule	
Column 1 General Retail Shops	Column 2 Periods
All general retail shops in the Town of Manjimup.	Monday, 31 August 1992 to Wednesday, 2 September 1992 from 6 p.m. to 9 p.m. each day, Friday, 4 September 1992 from 6 p.m. to 9 p.m., and Saturday, 5 September 1992 from 5 p.m. to 9 p.m.

YVONNE HENDERSON, Minister for Consumer Affairs.

CN302

RETAIL TRADING HOURS ACT 1987**RETAIL TRADING HOURS (TOWNSITE OF MANJIMUP) AMENDMENT ORDER 1992**

Made by the Minister for Consumer Affairs under Section 13 of the Act.

Citation

1. This Order may be cited as the *Retail Trading Hours (Townsite of Manjimup) Amendment Order 1992*.

Amendment

2. The *Retail Trading Hours (Townsite of Manjimup) Order 1988* (published in the *Gazette* of 2 September 1988 at p. 3463) is amended by deleting—

“other than the Saturdays falling on 14th and 21st December 1991”.

and inserting after “week” the following—

“ other than the Saturday falling on 5 September 1992. ”

YVONNE HENDERSON, Minister for Consumer Affairs.

CROWN LAW

CW401

JUSTICES ACT 1902

It is hereby notified for public information that His Excellency the Governor in Executive Council has—

Approved of the following appointments to the Office of Justice of the Peace for the State of Western Australia—

Pamela Anne Johnston of 157 Goldfields Road, Esperance

Edwin Ross Turner of 8 Katharine Place, Helena Valley

D. G. DOIG, Under Secretary for Law.

CW402

CHILDREN'S COURT OF WESTERN AUSTRALIA ACT (No. 2) 1988

It is hereby notified for public information that His Excellency the Governor in Executive Council has approved of the appointment of the following person as a member of the Children's Court of Western Australia—

Neville Thomas Langdon Pinner of 27 Buckby Road, Harvey

D. G. DOIG, Under Secretary for Law.

CW403

DECLARATIONS AND ATTESTATIONS ACT 1913

It is hereby notified for public information that the Hon Attorney General has approved the appointment of the following persons as Commissioners for Declarations under the Declarations and Attestations Act 1913—

Jim Robert Burg of Dongara
Catherine Anne Campbell of Padbury
Suzanne Joy Thompson of Tambellup

D. G. DOIG, Under Secretary for Law.

EDUCATION

ED401

CURTIN UNIVERSITY OF TECHNOLOGY ACT 1966

Office of the Minister for Education,
Perth, 1992.

It is hereby notified that His Excellency the Lieutenant-Governor and Administrator in Executive Council has in accordance with the provisions of section 9 (1) of the Curtin University of Technology Act approved the appointments of Ms Sue Gordon of 160 Pier Street, Perth for a term expiring on 30 March 1994, and Ms Ellen Cox of 11 Bondini Way, Bibra Lake for a term expiring on 31 March 1995 as members of the Curtin University of Technology Council.

R. J. PEARCE, Acting Minister for Education.

D. G. BLIGHT, Clerk of the Council.

ELECTORAL COMMISSION

EL401

TAXI CAR CONTROL ACT 1985**TAXI CONTROL BOARD (ELECTIONS) REGULATIONS 1964****REGULATION 6: NOTICE OF ELECTION**

Notice is hereby given pursuant to Regulation 6 of the Taxi Control Board (Elections) Regulation 1964, that pursuant to paragraph (c) of subsection (3) of section 8 of the Act, an election to elect One Member for appointment to the Taxi Control Board will be held on 30 September, 1992 at the office of the Western Australian Electoral Commission, Perth, closing at 4.00 pm on that day.

Nominations of candidates are hereby called from members of the industry who are in any of the following categories—

- (i) Full time drivers of a taxi-car, but who are not also the owner; and

The one member must be elected so that the composition of the Board will be consistent with section 8 (3) (c) of the Taxi-Car Control Act 1985, which states—

“An election for the purposes of this subsection shall be conducted in such a manner as to ensure that of the members so elected—

- (i) at least one shall be a person who is the owner of a taxi-car;
- (ii) at least one shall be a person who is registered as a full-time driver of a taxi-car but who is not also the owner of a taxi-car; and
- (iii) not more than one shall be a person who is not actively engaged on the road in the operation of a taxi-car”.

Continuing elected members of the Board are—

Two owner of a taxi-car, and

One who is not actively engaged on the road in the operation of a taxi-car.

Nominations must be forwarded to Peter McDonagh, Returning Officer, Western Australian Electoral Commission, 4th Floor, 480 Hay Street, Perth 6000 or, Box F316, GPO Perth 6001, so as to reach him NOT LATER THAN NOON on Wednesday 26 August, 1992.

P. McDONAGH, Returning Officer.

HEALTH

HE301

HEALTH ACT 1911*Town of Albany*

Pursuant to the provision of the Health Act 1911, the Town of Albany, being the local authority within the meaning of the Health Act 1911, having adopted By-laws—Eating Houses No. 16 made under the Health Act 1911, and printed in the *Government Gazette* on 22 July 1983, and amended from time to time, has resolved and determined that the adopted by-laws shall be amended as follows:—

- (1) By Amending by-law 11: by deleting "the maximum fee prescribed in section 172, subsection 1, paragraph 3" and inserting the following "one hundred and twenty dollars".

Passed by resolution at a meeting of the Town of Albany Council held on the 24th March 1992.

Dated this 3rd day of April 1992.

A. G. KNIGHT, Mayor.

M. A. JORGENSEN, General Manager/Town Clerk.

Confirmed:—

P. PSAILA-SAVONA,

delegate of Executive Director, Public Health.

Approved by His Excellency the Lieutenant-Governor and Administrator in Executive Council the 21st day of July 1992.

D. G. BLIGHT, Clerk of the Council.

HE302

HEALTH ACT 1911*City of Melville*

Whereas under the provisions of the Health Act 1911, a Local Authority may make or adopt By-laws and may alter, amend or repeal any By-laws so made or adopted: now, therefore, the City of Melville being Local Authority within the meaning of the Act and having adopted the model By-laws described as series "A" as published in the *Government Gazette* of 17th July 1963, and as amended from time to time thereafter, do hereby resolve and determine that the said model By-laws so amended and adopted shall be further amended as follows:—

Part 1—General Sanitary Provisions

The deposit of refuse, garbage or rubbish on land set aside by the Council for the purpose shall be subject to the payment of a fee as follows:—

Per car, utility or trailer arising from domestic or residential premises within the City of Melville provided that persons who are ratepayers and occupiers produce the rubbish disposal entitlement card issued by the City of Melville. The card is limited to six only free entries per annum.

	\$
(a) cars, utilities, vans and trailers not exceeding 1.8m x 1.2m x 0.6m	5.00
(b) trailers exceeding 1.8m x 1.2m x 0.6m	26.00
(c) tandem axle trailers exceeding 1.8m x 1.2m x 0.6m used for commercial collection of bagged refuse	29.00
(d) trucks below 4 tonne aggregate weight	29.00
(e) trucks 4-6 tonne aggregate weight	35.00
(f) trucks 6-8 tonne aggregate weight	40.00
(g) trucks over 8 tonne aggregate weight with single axle	50.00
(h) trucks over 8 tonne aggregate weight with dual axle	68.00
(i) articulated vehicles	90.00

	\$
(j) compactor vehicles—load capacity not exceeding 3 cubic metres	26.00
metres-10 cubic metres	72.00
(l) compactor vehicles—load capacity 10 cubic metres-15 cubic metres	90.00
(m) compactor vehicles—load capacity 15 cubic metres-20 cubic metres	105.00
(n) compactor vehicles—load capacity 20 cubic metres-30 cubic metres	130.00
(o) compactor vehicles—load capacity 30 cubic metres-40 cubic metres	155.00
(p) compactor vehicles—load capacity over 40 cubic metres	205.00
(q) bulk bins not exceeding 3 cubic metres	18.00
(r) bulk bins 3 cubic metres-6 cubic metres	32.00
(s) bulk bins 6 cubic metres-10 cubic metres	57.00
(t) bulk bins 10 cubic metres-20 cubic metres	65.00
(u) bulk bins 20 cubic metres-30 cubic metres	77.00
(v) bulk bins exceeding 30 cubic metres	95.00
(w) car bodies	10.00
(x) truck bodies	30.00
(y) car tyres (not accepted)	
(z) truck tyres (not accepted)	

Special burials

In addition to charges set out in above, the following charges apply for Special Burials

	\$
(a) to dig a hole up to 5 cubic metres (including burial)	75.00
extra for each additional 5 cubic metres (including burial)	54.00

Passed by Resolution at a meeting of the City of Melville held on 22nd April 1992.

Dated the Seventeenth day of June 1992.

The Common Seal of the City of Melville was hereto affixed in the presence of:—

M. J. BARTON, Mayor.

GARRY G. HUNT, City Manager/Town Clerk.

Confirmed:—

P. PSAILA-SAVONA, Delegate of Executive Director of Public Health.

Approved by His Excellency the Lieutenant-Governor and Administrator in the Executive Council this 21st day of July 1992.

D. G. BLIGHT, Clerk of the Council.

HE401

ANIMAL RESOURCES AUTHORITY ACT 1981

Health Department of WA,
Perth, 7th July 1992.

286/92 ExCo No. 1244.

The Lieutenant-Governor and Administrator in Executive Council has appointed, under the provisions of the Animal Resources Authority Act 1981, Associated Professor J. D. Wetherall, Mr P. R. Johnson, Mr A. H. Fitzsimmons, Dr D. C. Dawes and Mr L. Higgins as members of the Animal Resources Authority for a period of 3 years, ending 2 July 1995.

PETER J. BRENNAN, Commissioner of Health.

HE402

DENTAL ACT 1939

Health Department of WA,
Perth, 7th July 1992.

1066/91 ExCo No. 1247.

His Excellency the Lieutenant-Governor and Administrator in Executive Council has appointed, under the provisions of the Dental Act 1939, Mr J. Prichard as a member of the Dental Board of Western Australia, for the period ending 12 August 1993.

PETER J. BRENNAN, Commissioner of Health.

HERITAGE COUNCIL OF WA

HR401

HERITAGE OF WESTERN AUSTRALIA ACT 1990

NOTICE OF INTENTION TO ENTER PLACES IN THE REGISTER OF HERITAGE PLACES

The Minister for Heritage, Jim McGinty MLA, has directed that the places described in Schedule 1 be entered in the Register of Heritage Places on an interim basis pursuant to Section 47 (1) of the Heritage of Western Australia Act 1990.

In accordance with the requirements of section 49 (1) of that Act, the Heritage Council of Western Australia hereby gives notice that it intends to enter those places in the Register of Heritage Places. The Council will supply, on request, full particulars of each Registration including a statement of cultural heritage significance.

Submissions on the proposed entries are invited from interested persons. Submissions must be in writing and should be forwarded to the following address—

The Director
Office of the Heritage Council
PO Box 6201
East Perth WA 6892

Submissions concerning entries of places listed in Schedule 1 must be lodged by 4th September 1992.

Schedule 1

Place	Location	Land Description
Fremantle Railway Station	Phillimore Street Fre-	Reserve 6729
Old Courthouse	mantle Cnr Marine Tce &	Reserve 4472
Proclamation Tree & Marmion Memo-	Mouatt St. Fremantle	
rial	Cnr Adelaide & Parry	Within Road Reserve 15212
The O'Connor Museum (Fmr No. 1	Streets Fremantle	and 15213
Pumping Station)	Mundaring Weir Road	Reserve 5342 & S/Forest 54
Tunnel on Eastern Railway	Mundaring	
Three Bridges on Eastern Railway	Near Curve Road Swan	Reserve 7537
Fairholme	View	
Old Fairholme	Within John Forrest N.P.	Reserve 7537
Welbourne House	39 Market Street Guild-	Reserve 35992
Midland Club Hotel	ford	
Memorial Chapel of the Sisters of St	41 Market Street Guild-	Reserve 35992
John of God	ford	
	43 Market Street Guild-	Reserve 35992
	ford	
	Helena Street Midland	Lot 130, Diagram 607
	McCourt Street Wembley	Lot 2 on Diagram 64642

Dated this 21st day of July 1992.

IAN BAXTER, Director, Office of the Heritage Council.

Old Swan Brewery Precinct

The Old Swan Brewery Precinct, located at Mounts Bay Road, Perth, and encompassing Lots 1034 and 1035 (fmr Reserve 39880) & part of Reserve 1720, was entered in the Register of Heritage Places on a permanent basis on June 16th 1992, and so advertised in the *West Australian* and the *Government Gazette*.

Interested persons are reminded that the full particulars of the Registration, including the Statement of Significance for the place, are available on request from the Office of the Heritage Council.

Dated this 21st day of July 1992.

IAN BAXTER, Director, Office of the Heritage Council.

LAND ADMINISTRATION

LA101

LAND ACT 1933 ADDENDUM

Department of Land Administration.

It is hereby notified that the Notice printed in *Government Gazette* No. 143, 6th December 1991, page 6089 is superseded by the following notice. It is intended to grant a Special Lease over Swan Locations 11641-11654 inclusive, 11656-11659 inclusive, 11661, 11662 and 11754 to Ocean Dunes Pty Ltd under section 116 of the Land Act for a term of 50 years for the purpose of Marina, Golf Course, Hotel, Health Club, Commercial and Residential purposes and uses ancillary thereto.

A. A. SKINNER, Chief Executive.

LA201

LAND ACT 1933 ORDERS IN COUNCIL Vesting of Reserves

By the direction of His Excellency the Lieutenant-Governor and Administrator under section 33 (2), the following reserves have been vested.

DOLA File 10663/03.

Reserve No. 9003 (Wooroloo Lot 45) vested in the Shire of Mundaring for the designated purpose of "Agricultural Hall".

DOLA File 3612/981V2.

Reserve No. 42175 (Karratha Lot 3801) vested in The Returned Services League of Australia Karratha and Districts Sub-Branch for the designated purpose of "Hall Site".

Local Authority—Shire of Roebourne.

DOLA File 4099/30.

Reserve No. 20580 (Nelson Location 13381) vested in the Mobrup Polocrosse Club (Inc.) for the designated purpose of "Recreation (Polocrosse)".

Local Authority—Shire of Kojonup.

DOLA File 2481/990.

Reserve No. 42174 (Kwinana Lot 316) vested in the Town of Kwinana for the designated purpose of "Public Utilities Services".

DOLA File 1013/992.

Reserve No. 42130 (Swan Location 11630) vested in The State Energy Commission of Western Australia for the designated purpose of "Padmount Site".

Local Authority—City of Wanneroo.

DOLA File 2354/979.

Reserve No. 36899 (Wellington Location 5321) vested in the Shire of Harvey for the designated purpose of "Public Recreation".

DOLA File 1889/984. Reserve No. 38851 (Luman Location 35) vested in the Shire of Halls Creek for the designated purpose of "Depot Site and Helicopter Landing Site" with power, subject to the approval in writing of the Minister for Lands to each and every lease of assignment of lease being first obtained, to lease the whole or any portion thereof for any term not exceeding ten (10) years from the date of the lease.

DOLA File 689/992.

Reserve No. 42132 (Kalgoorlie Lots 1291 and 4883) vested in the City of Kalgoorlie-Boulder for the designated purpose of "Drainage".

DOLA File 8089/896V2.

Reserve No. 3912 (Hampton Location 262) vested in the Minister for Water Resources for the designated purpose of "Water".

Local Authority—City of Kalgoorlie-Boulder.

DOLA File 2745/981.

Reserve No. 37772 (Swan Location 10302) vested in the City of Wanneroo for the designated purpose of "Drain".

DOLA File 728/933.

Reserve No. 42148 (Port Hedland Lot 315) vested in the Town of Port Hedland for the designated purpose of "Park and Recreation".

DOLA File 2473/991.

Reserve No. 42216 (Swan Location 11539) vested in the City of Wanneroo for the designated purpose of "Recreation".

DOLA File 2363/991.

Reserve No. 42218 (Swan Location 11571) vested in the Water Authority of Western Australia for the designated purpose of "Pump Station Site". Local Authority—City of Wanneroo.

DOLA File 1479/992.

Reserve No. 42217 (Swan Location 11594) vested in the Water Authority of Western Australia for the designated purpose of "Access and Public Utility Services". Local Authority—City of Wanneroo.

DOLA File 2355/991.

Reserve No. 42219 (Swan Location 11485) vested in the City of Wanneroo for the designated purpose of "Recreation".

DOLA File 1480/992.

Reserve No. 42220 (Avon Location 11570) vested in the State Energy Commission of Western Australia for the designated purpose of "Padmount Site". Local Authority—City of Wanneroo.

DOLA File 2365/991.

Reserve No. 42221 (Swan Location 11534) vested in the City of Wanneroo for the designated purpose of "Recreation".

DOLA File 2206/972.

Reserve No. 31632 (Swan Location 8790) vested in the City of Wanneroo for the designated purpose of "Caravan Park" with power, subject to the approval in writing of the Minister for Lands to each and every lease or assignment of lease being first obtained, to lease the whole or any portion thereof for any term not exceeding twenty one (21) years from the date of the lease.

DOLA File 1736/991.

Reserve No. 39400 (Swan Location 11668) vested in the City of Melville for the designated purpose of "Library, Community Centre and Parking".

DOLA File 1351/992.

Reserve No. 42246 (Swan Location 11756) vested in the City of Stirling for the designated purpose of "Public Recreation and Drainage".

DOLA File 4268/989.

Reserve No. 42171 (Swan Location 11693) vested in the City of Stirling for the designated purpose of "Public Recreation".

DOLA File 2835/991.

Reserve No. 42167 (Swan Location 11738) vested in the City of Stirling for the designated purpose of "Public Recreation".

DOLA File 1299/980.

Reserve No. 42169 (Herdsman Lake Suburban Lot 493) vested in the City of Stirling for the designated purpose of "Public Recreation".

DOLA File 2836/991.

Reserve No. 42166 (Swan Location 11739) vested in the City of Stirling for the designated purpose of "Public Recreation".

DOLA File 777/992.

Reserve No. 42146 (Swan Location 11708) vested in the City of Nedlands for the designated purpose of "Public Recreation".

DOLA File 1041/992.

Reserve No. 42156 (Swan Location 11729) vested in the City of Stirling for the designated purpose of "Public Recreation".

DOLA File 652/992.

Reserve No. 42128 (Swan Location 11702) vested in the City of Bayswater for the designated purpose of "Public Recreation and Drainage".

DOLA File 570/930.

Reserve No. 42138 (Nelson Location 13419) vested in the Shire of Donnybrook-Balingup for the designated purpose of "Public Recreation".

DOLA File 703/986.

Reserve No. 39782 (Swan Locations 10885 and 11699) vested in the City of Stirling for the designated purpose of "Public Recreation".

D. G. BLIGHT, Clerk of the Council.

LA202

LAND ACT 1933
ORDERS IN COUNCIL
(Revocation of Vestings)

By the direction of His Excellency the Lieutenant-Governor and Administrator under section 34B (1), the following Orders in Council and associated Vesting Orders are revoked.

DOLA File 10663/03

Order in Council gazetted on 16 March 1934 vesting Reserve No. 9003 in the Greenmount Road Board for the designated purpose of "Agricultural Hall Site".

DOLA File 4099/30

Order in Council gazetted on 8 May 1970 vesting Reserve No. 20580 in the Mobrup Polocrosse Club (Inc) for the designated purpose of "Recreation (Polocrosse)" Local Authority—Shire of Kojonup.

DOLA File 1889/984

Order in Council gazetted on 14 September 1984 vesting Reserve No. 38851 (Luman Location 35) in the Shire of Halls Creek for the designated purpose of "Depot Site".

DOLA File 8089/896V2

Order in Council gazetted on 17 August 1900 vesting Reserve No. 3912 in the Honourable the Director of Public Works for the designated purpose of "Water" Local Authority—City of Kalgoorlie-Boulder.

DOLA File 2745/981

Order in Council gazetted on 18 June 1982 vesting Reserve No. 37772 (Swan Location 10302) in the Shire of Wanneroo for the designated purpose of "Drain".

DOLA File 2206/972

Order in Council gazetted on 15 September 1972 vesting Reserve No. 31632 in the Shire of Wanneroo for the designated purpose of "Caravan Park".

DOLA File 1736/991

Order in Council gazetted on 21 March 1986 vesting Reserve No. 39400 (Swan Location 9071) in the City of Melville for the designated purpose of "Library, Community Centre and Parking".

DOLA File 703/986

Order in Council gazetted on 30 January 1987 vesting Reserve No. 39782 (Swan Location 10885) in the City of Stirling for the designated purpose of "Public Recreation".

D. G. BLIGHT, Clerk of the Council.

LA401

LICENSED SURVEYORS ACT 1909

DOLA File 974/929.

His Excellency the Lieutenant-Governor and Administrator in Executive Council has appointed Kenneth Miles McCrackan under Section 18 of the Licensed Surveyors Act 1909 to approve plans of authorised surveys lodged in the Office of Titles during the absence of the Inspector of Plans and Surveys.

A. A. SKINNER, Chief Executive.

LA402

LAND ACT 1933
WOOROLOO TOWNSITE
Amendment of Boundaries

DOLA File 3423/913V2.

His Excellency the Lieutenant-Governor and Administrator in Executive Council has been pleased to approve, under Section 10 of the Land Act 1933 of the amendment of the boundaries of Wooroloo Townsite to include the area described in the Schedule hereunder.

Schedule

That portion of land comprising Wooroloo Lots 45 and 46 the subject of Land Administration Diagram 90397.

Public Plan: Swan 1:2 000 BG35/40.01.

A. A. SKINNER, Chief Executive.

LA403

LAND ACT 1933

Bolgart Townsite

Amendment of Boundaries

DOLA File 9044/908V4.

His Excellency the Lieutenant-Governor and Administrator in Executive Council has been pleased to approve, under Section 10 of the Land Act 1933 of the amendment of the boundaries of Bolgart Townsite to include the area described in the Schedule hereunder.

Schedule

All that portion of land bounded by lines starting from the southern corner of the western severance of Bolgart Estate Lot 2, a point on a present northwestern boundary of Bolgart Townsite and extending northeasterly along the southeastern boundary of that severance to the northwestern corner of Bolgart Lot 128, a point on a present northwestern boundary of Bolgart Townsite and thence southeasterly, southwesterly and northwesterly along boundaries of that townsite to the starting point.

Public Plan: BH36/11.20

Local Authority: Shire of Victoria Plains.

A. A. SKINNER, Chief Executive.

LA701

LAND ACT 1933

RESERVATION NOTICES

Made by His Excellency the Lieutenant-Governor and Administrator under section 29.

The Crown Land described below have been set apart as public reserves.

DOLA File: 3612/981V2.

Reserve No. 42175 comprising Karratha Lot 3801 with an area of 3 288 square metres on Land Administration Diagram 90401 for the designated purpose of "Hall Site".

Public Plan: King (2) BH65 29.27 Dwyer Place.

Local Authority—Shire of Roebourne.

DOLA File: 1366/965.

Reserve No. 42176 comprising Bruce Rock Lot 446 with an area of 2 025 square metres on Land Administration Plan 14223 for the designated purpose of "Use and Requirements of the Shire of Bruce Rock".

Public Plan: Bruce Rock Townsite Swan Street.

DOLA File: 2481/990.

Reserve No. 42174 comprising Kwinana Lot 316 (formerly portion of Kwinana Lot E7 being the land marked "Pedestrian Accessway" on Plan 10731 with an area of 299 square metres for the designated purpose of "Public Utilities Services".

Public Plan: Peel (2) BG33 11.32 Tanson Road.

Local Authority—Town of Kwinana.

DOLA File: 1013/992.

Reserve No. 42130 comprising Swan Location 11630 with an area of 18 square metres on Land Administration Diagram 90527 for the designated purpose of "Padmount Site".

Public Plan: Swan BG35 (2) 06.06 Venturi Drive.

Local Authority—City of Wanneroo.

DOLA File: 3249/989.

Reserve No. 42131 comprising Pardu Location 21 with an area of 4 hectares on Land Administration Plan 17192 for the designated purpose of "Water Bore and Campsite".

Public Plan: Port Hedland 1:250 000 Great Northern Highway.

Local Authority—Shire of Broome.

DOLA File: 698/992.

Reserve No. 42132 comprising Kalgoorlie Lot 1291 on Original Plan 77/75 and Lot 4883 on Land Administration Diagram 90467 with an area of 5 850 square metres for the designated purpose of "Drainage".

Public Plans: CF37 (2) 28.36, 28.37 Piccadilly Street.

Local Authority—City of Kalgoorlie-Boulder.

DOLA File: 1368/991.

Reserve No. 42157 comprising Paraburdoo Lots 97, 113 and 125 with an area of 1 311 square metres on Land Administration Plan 17706 for the designated purpose of "Drain".

Public Plan: Paraburdoo (2) 03.35 Howies Close and Weano Crescent.

Local Authority—Shire of Ashburton.

DOLA File: 728/933.

Reserve No. 42148 comprising Port Hedland Lot 315 with an area of 2 782 square metres on Diagram 65059 for the designated purpose of "Park and Recreation".

Public Plan: Port Hedland (2) 23.33 Anderson Street.

Local Authority—Town of Port Hedland.

DOLA File: 1128/992.

Reserve No. 42215 comprising Swan Location 11484 with an area of 138 square metres on Land Administration Plan 17975 for the designated purpose of "Pedestrian Accessway".

Public Plan: BG35 (10) 1.2 Third Avenue.

Local Authority—City of Wanneroo.

DOLA File: 2420/991.

Reserve No. 42214 comprising Swan Location 11486 with an area of 139 square metres on Land Administration Plan 17973 for the designated purpose of "Pedestrian Accessway".

Public Plan: BG35 (10) 1.2 Burns Place.

Local Authority—City of Wanneroo.

DOLA File: 1479/992.

Reserve No. 42217 comprising Swan Location 11594 with an area of 476 square metres on Land Administration Plan 17974 for the designated purpose of "Access and Public Utility Services".

Public Plan: BG35 (10) 1.2 Ocean Parade.

Local Authority—City of Wanneroo.

DOLA File: 2473/991.

Reserve No. 42216 comprising Swan Location 11539 with an area of 1 564 square metres on Land Administration Plan 17975 for the designated purpose of "Recreation".

Public Plan: BG35 (10) 1.2 Third Avenue.

Local Authority—City of Wanneroo.

DOLA File: 2363/991.

Reserve No. 42218 comprising Swan Location 11571 with an area of 782 square metres on Land Administration Plan 17974 for the designated purpose of "Pump Station Site".

Public Plan: BG35 (10) 1.2 near Ocean Parade.

Local Authority—City of Wanneroo.

DOLA File: 2355/991.

Reserve No. 42219 comprising Swan Location 11485 with an area of 3.9940 hectares on Land Administration Plan 17974 for the designated purpose of "Recreation".

Public Plan: BG35 (10) 1.2 Ocean Parade.

Local Authority—City of Wanneroo.

DOLA File: 1480/992.

Reserve No. 42220 comprising Swan Location 11570 with an area of 19 square metres on Land Administration Plan 17973 for the designated purpose of "Padmount Site".

Public Plan: BG35 (10) 1.2 Fourth Avenue.

Local Authority—City of Wanneroo.

DOLA File: 2365/991.

Reserve No. 42221 comprising Swan Location 11534 with an area of 3 259 square metres on Land Administration Plan 17973 for the designated purpose of "Recreation".

Public Plan: BG35 (10) 1.2 Burns Beach.

Local Authority—City of Wanneroo.

DOLA File: 1478/992.

Reserve No. 42222 comprising Swan Location 11690 with an area of 1 331 square metres on Land Administration Plan 17973 for the designated purpose of "Public Utility Services".

Public Plan: BG35 (10) 1.2 Ocean Parade.

Local Authority—City of Wanneroo.

DOLA File: 2438/991.

Reserve No. 42223 comprising Swan Location 11504 with an area of 4 square metres on Land Administration Plan 17975 for the designated purpose of "Buffer Strip".

Public Plan: BG35 (10) 1.2 Ocean Parade.

Local Authority—City of Wanneroo.

DOLA File: 1164/990.

Reserve No. 42149 comprising Wellington Location 5617 with an area of about 1980 square metres on Land Administration Reserve Diagram 1086 for "Railway Purposes".

Public Plan: MUJA BH30 (02) 01.24.

Local Authority—Shire of Collie.

DOLA File: 1396/991.

Reserve No. 42117 comprising Williams Location 15807 (formerly portion of Williams Location 12933) with an area of 474.0832 hectares on Land Administration Diagram 89915 for the designated purpose of "Conservation of Flora and Fauna".

Public Plan: Maublarling 1:50 000 (2532-II) near Kulin-Lake Grace Road.

Local Authority—Shire of Lake Grace.

Reserve 42117 is automatically vested in the National Parks and Nature Conservation Authority pursuant to section 7 (4) (a) of CALM Act 1984.

DOLA File: 1351/992.

Reserve No. 42246 comprising Swan Location 11756 (formerly portion of Swan Location 92 and being Lot 368 the subject of Plan 18373) with an area of 3.3839 hectares for the designated purpose of "Public Recreation and Drainage Under Section 20A".

Public Plan: Perth BG34 (2) 09.35 Balcatta Road.

Local Authority—City of Stirling.

DOLA File: 524/992.

Reserve No. 42172 comprising Canning Location 3774 (formerly portion of Canning Location 16 and being Lot 86 on Diagram 79160) with an area of 1728 square metres for the designated purpose of "Public Recreation" Under Section 20A.

Public Plan: Perth (2) BG34 20.10 near Bullfinch Street.

Local Authority—City of Gosnells.

DOLA File: 629/990.

Reserve No. 42173 comprising Cockburn Sound Location 4005 (formerly portion of Cockburn Sound Location 16 and being Lot 489 on Plan 17219) with an area of 3.3309 hectares for the designated purpose of "Public Recreation" Under Section 20A.

Public Plan: Murray (2) BG32 07.39 Wanjeep Street.

Local Authority—City of Mandurah.

DOLA File: 4268/989.

Reserve No. 42171 comprising Swan Location 11693 (formerly portion of each of Swan Location I and K and being Lot 110 on Plan 17203) with an area of 2.1291 hectares for the designated purpose of "Public Recreation" Under Section 20A.

Public Plan: Perth (2) BG34 14.36 Apple Blossom Drive.

Local Authority—City of Stirling.

DOLA File: 2835/991.

Reserve No. 42167 comprising Swan Location 11738 (formerly portion of Swan Location K and being Lot 561 on Plan 17201) with an area of 3 985 square metres for the designated purpose of "Public Recreation" Under Section 20A.

Public Plan: Perth (2) BG34 14.35 Allspice Vista.

Local Authority—City of Stirling.

DOLA File: 1299/980.

Reserve No. 42169 comprising Herdsman Lake Suburban Lot 493 (formerly portion of Herdsman Lake Lot 367 and being Lot 2 on Diagram 58850) with an area of 3 050 square metres for the designated purpose of "Public Recreation" Under Section 20A.

Public Plan: Perth (2) BG34 10.28.

Local Authority—City of Stirling.

DOLA File: 2836/991.

Reserve No. 42166 comprising Swan Location 11739 (formerly portion of Swan Location K and being Lot 508 on Plan 17200) with an area of 4 191 square metres for the designated purpose of "Public Recreation" Under Section 20A.

Public Plan: Perth BG34 14.35 Cedar Court.

Local Authority—City of Stirling.

DOLA File: 1041/992.

Reserve No. 42156 comprising Swan Location 11729 (formerly portion of Swan Location K and being Lot 785 on Plan 17476) with an area of 1.5389 hectares for the designated purpose of "Public Recreation" Under Section 20A.

Public Plan: Perth (02) 14.35 Allamanda Gardens.

Local Authority—City of Stirling.

DOLA File: 777/992.

Reserve No. 42146 comprising Swan Location 11708 (formerly portion of Swan Location 2105 being Lot 304 on Plan 18207) with an area of 4 309 square metres for the designated purpose of "Public Recreation" Under Section 20A.

Public Plan: Perth BG34 (2) 09.23 Camelia Avenue.

Local Authority—City of Nedlands.

DOLA File: 652/992.

Reserve No. 42128 comprising Swan Location 11702 (formerly portion of Swan Location W and being Lot 119 on Plan 17778) with an area of 7575 square metres for the designated purpose of "Public Recreation and Drainage" Section 20A.

Public Plan: Perth 1:2 000 16.28 Nolan Place.

Local Authority—City of Bayswater.

DOLA File: 570/930.

Reserve No. 42138 comprising Nelson Location 13419 (formerly portion of Nelson Location 8122 and being Lot 332 on Plan 17565) with an area of 8 832 square metres for the designated purpose of "Public Recreation" Under Section 20A.

Public Plan: Balingup (2) 21.22, Balingup NE 1:25 000 near Waters Road.

Local Authority—Shire of Donnybrook-Balingup.

A. A. SKINNER, Chief Executive.

LA801

LAND ACT 1933

AMENDMENT OF RESERVES

Made by His Excellency the Lieutenant-Governor and Administrator under section 37.

The following Reserves have been amended.

Dola File: 3088/896.

Reserve No. 3253 (at Wooroloo) "Schoolsite" to comprise Wooroloo Lot 46 as surveyed and shown bordered red on Land Administration Diagram 90397 and of its area being increased to 3.0582 hectares accordingly.

Public Plan: Swan (2) BG35 40.01 Wilson Street. Local Authority—Shire of Mundaring.

Dola File: 10663/03.

Reserve No. 9003 (at Wooroloo) "Agricultural Hall" to comprise Wooroloo Lot 45 as surveyed and shown bordered red on Land Administration Diagram 90397 and of its area being reduced to 7940 square metres accordingly.

Public Plan: Swan (2) BG35 40.01 Government Road. Local Authority—Shire of Mundaring.

Dola File: 7227/923.

Reserve No. 24057 (Nelson Location 6394) "Timber for Settlers' Requirements" to exclude the portion now comprised in Location 13381 as shown bordered pink on Land Administration Diagram 90588 and of its area being reduced to 191.9314 hectares accordingly.

Public Plan: Lake Clabburn SE (2229-I SE) Wandoora Road. Local Authority—Shire of Kojonup.

Dola File: 4099/30.

Reserve No. 20580 (Nelson District) "Recreation (Polocrosse)" to comprise Location 13381 as shown surveyed and bordered pink on Land Administration Diagram 90588 in lieu of Locations 11650 and 13024 and of its area being increased to 20.3742 hectares accordingly.

Public Plan: Lake Clabburn SE (2229-I SE) Wandoora Road. Local Authority—Shire of Kojonup.

Dola File: 4467/989.

Reserve No. 9822 (Bolgart Estate Lot 20 and Bolgart Lot 153) "Parklands" to exclude Estate Lot 20 and include Lot 179 as shown on Land Administration Diagram 90368 and of its area being reduced to 6.6417 hectares accordingly.

Public Plan: Bolgart BH36 (2) 11.20 Bolgart West Road. Local Authority—Shire of Victoria Plains.

Dola File: 1588/982.

Reserve No. 38803 (Swan Location 10574) "School Site" to exclude that portion now comprised in Location 11630 as surveyed and shown bordered pink on Land Administration Diagram 90527 and of its area being reduced to 10.0024 hectares accordingly.

Public Plan: Swan BG35 (2) 06.06 Venturi Drive. Local Authority—City of Wanneroo.

Dola File: 11761/904.

Reserve No. 9697 (Fitzroy Location 265, Dampier Locations 85, 245, 278, Pardu Location 56 and De Grey Location 116) "Kimberley-De Grey Stock Route" to exclude that portion now comprising portion of Pardu Location 21 on Land Administration Plan 17192 and of its area being reduced to about 82402.2410 hectares accordingly.

Public Plan: Port Hedland 1:250 000 Great Northern Highway. Local Authority—Shire of Broome.

Dola File: 1096/922.

Reserve No. 20064 (Fitzgerald District) "Water" to comprise Location 1664 as shown bordered red on Land Administration Diagram 90516 in lieu of Locations 1431 and 1432 and of its area being reduced (recalculated) to 81.8023 hectares accordingly.

Public Plan: 392/80. Local Authority—Shire of Dundas.

Dola File: 8089/896V2.

Reserve No. 3912 (at Bulong) "Water" to comprise Hampton Location 262 as shown delineated and bordered red on Land Administration Reserve Diagram 1083 and of its area remaining unaltered.

Public Plan: Kurnalpi 1:250 000. Local Authority—City of Kalgoorlie-Boulder.

Dola File: 2745/981.

Reserve No. 37772 (Swan Location 10302) "Drain" to exclude the area delineated and shown bordered green on Land Administration Diagram 90552 and of its area being reduced to 2043 square metres accordingly.

Public Plan: Swan BG35 (2) 09.01 near Kingsley Drive. Local Authority—City of Wanneroo.

Dola File: 2206/972.

Reserve No. 31632 (Swan District) "Caravan Park" to comprise Location 8790 as surveyed and shown bordered pink on Land Administration Plan 17974 and of its area being increased (recalculated) to 1.5540 hectares accordingly.

Public Plan: Swan (10) BG35 1.2 Ocean Parade. Local Authority—City of Wanneroo.

Dola File: 1736/991.

Reserve No. 39400 (Swan District) "Library, Community Centre and Parking" to comprise Location 11668 as surveyed and shown bordered pink on Land Administration Diagram 90435 in lieu of Location 9071 and of its area being increased to 7282 square metres accordingly.

Public Plan: Perth 1:2 000 BG34/10.13 Winnacott Street. Local Authority—City of Melville.

Dola File: 703/986.

Reserve No. 39782 (Swan Location 10885) "Public Recreation" to include Location 11699 (formerly portion of Swan Location V and being Lot 52 on Plan 18156) and of its area being increased to 1.4540 hectares accordingly.

Public Plans: Perth (2) 13.32, 13.33 Dianella Drive. Local Authority—City of Stirling.

A. A. SKINNER, Chief Executive.

LA901

LAND ACT 1933

CHANGE OF PURPOSE OF RESERVES

Made by His Excellency the Lieutenant-Governor and Administrator under section 37.

The purpose of the following reserves have been changed.

DOLA File: 7227/923.

Reserve No. 24057 (Nelson Location 6394) being changed from "Timber for Settlers' Requirements" to "Conservation of Flora and Fauna".

Public Plan: Lake Clabburn SE (2229—I Se) Wandoora Road. Local Authority—Shire of Kojonup.

Reserve No. 24057 is automatically vested in the National Parks and Nature Conservation Authority pursuant to section 7 (4) (a) of the CALM Act 1984.

DOLA File: 1889/984.

Reserve No. 38851 (Luman Location 35) being changed from "Depot Site" to "Depot Site and Helicopter Landing Site".

Public Plan: Turkey Creek 1:10 000 Great Northern Highway.

A. A. SKINNER, Chief Executive.

LB201

LAND ACT 1933
CANCELLATION OF RESERVES

Made by His Excellency the Lieutenant-Governor and Administrator under section 37.

The following reserves have been cancelled.

DOLA File 1822/975.

Reserve No. 11552 (Avon Location 11354) "Excepted from Sale".

Public Plan: Kodj Kodjin (2435-11) 1:50 000 Baandee North Road. Local Authority—Shire of Nungarin.

DOLA File 3310/988.

Reserve No. 22152 (Sawyers Valley Lot 140) "Use and Requirements of the Minister for Works".

Public Plan: Perth (2) BG 34 33.30 Great Eastern Highway. Local Authority—Shire of Mundaring.

DOLA File 8654/909V3.

Reserve No. 13388 (Marvel Loch Lots 46, 84, 118 and 155) "Excepted from Sale".

Public Plan: Marvel Loch Townsite. Local Authority—Shire of Yilgarn.

DOLA File 1198/897.

Reserve No. 4900 (Coolgardie Goldfield) "Townsite (Dunnsville)".

Public Plan: Dunnsville Townsite. Local Authority—Shire of Coolgardie.

DOLA File 3187/11V4.

Reserve No. 15018 (Victoria District) "Horse Breeding"—now Portion Reserve 42032.

Public Plan: Lesueur and Pt. Green Head 1:50 000 Cockle Shell Gully Road. Local Authority—Shire of Dandaragan.

DOLA File 6338/897V2.

Reserve No. 4359 "Townsite (Kambalda)". Local Authority—Shire of Coolgardie.

DOLA File 557/986.

Reserve No. 41605 (Halls Creek Lots 384, 386 and 395) "Use and Requirements of the Government Employees Housing Authority".

Public Plan: Halls Creek (02) 32.35 Moyle Crescent and Gordon Court. Local Authority—Shire of Halls Creek.

DOLA File 3042/927.

Reserve No. 19664 (Victoria Location 8645) "Water".

Public Plan: Number Nine Bore (1941-IV) 1:50 000 Dartmoor Road. Local Authority—Shire of Chapman Valley.

DOLA File 14230/903.

Reserve No. 9038 (Hopes Hill Lot 3) "Miners Institute".

Public Plan: Southern Cross 1:50 000. Local Authority—Shire of Yilgarn.

DOLA File 8034/96.

Reserve No. 4471 "Townsite (Boorar)".

Public Plan: Kurnalpi 1:250 000. Local Authority—City of Kalgoorlie-Boulder.

DOLA File 3036/976V2.

Reserve No. 34747 (Karratha Lot 3922) "Church Site".

Public Plan: Karratha (2) 30.28 Balmoral Road. Local Authority—Shire of Roebourne.

DOLA File 344/58.

Reserve No. 25084 (Swan Location 6560) "Business and Parking Areas".

Public Plan: Perth (2) 10.13 near Archibald Street. Local Authority—City of Melville.

A. A. SKINNER, Chief Executive.

LOCAL GOVERNMENT

LG101

CORRIGENDUM
LOCAL GOVERNMENT ACT 1960
NOTICE OF INTENTION TO BORROW

Shire of Corrigin

Proposed Loan 88 of \$40 000

On page 1963 of the *Government Gazette* dated 12th May 1992, it is hereby amended to include: "the interest rate will be re-negotiated every four years during the term of the loan".

A. G. RAE, President.
I. G. DAVIES, Shire Clerk.

LG401

SHIRE OF DOWERIN

Acting Shire Clerk

It is advised for public information that Mr Rex John Adams will be Acting Shire Clerk during the absence of the Shire Clerk from 3rd August until further notice.

W. K. JONES, President.

LG402

BUSH FIRES ACT 1954

City of Bunbury

It is hereby notified for public information that the following officers are authorised officers under S59(3) and S59(A) of the Bushfires Act to institute and carry on proceedings in the name of the City of Bunbury against any person alleged to have committed an offence against the Act—

Leknys, Colin Anthony
Jones, Stephen Lester
Kowal, John Brian
Earnshaw, Donald Peter
Hagar, Paul William

V. S. SPALDING, Town Clerk/City Manager.

LG403

CITY OF COCKBURN

This is to notify that Mr Rodney William Brown has been appointed as Town Clerk, as from the 1st August 1992.

The appointment as Town Clerk of Mr Anthony Joseph Armarego, is hereby cancelled, due to his retirement, taking effect from the 31st July 1992.

D. F. MIGUEL, Mayor.

LG501

LOCAL GOVERNMENT ACT 1960

HEALTH ACT 1911

Shire of Meekatharra

Memorandum of Imposing Rates

At a meeting of the Shire of Meekatharra held on 18th July 1992, it was resolved that the rates and charges specified hereunder should be imposed on all rateable property within the district of the Shire of Meekatharra in accordance with the provisions of the Local Government Act 1960 and the Health Act 1911.

Dated 18 July 1992.

T. R. HUTCHINSON, President.
M. T. HOWIESON, Shire Clerk.

Schedule of Rates and Charges

General Rate—

6.2475 cents in the \$ on Gross Rental Values
11.6484 cents in the \$ on Unimproved Values

Minimum Rate—

\$80 per Assessment

Penalty—

A penalty of 10% will be charged on all rates (except pensioner deferred rates) outstanding on 31 January 1993.

Rubbish Charge—

Residential—	\$165.00
Commercial A—	\$260.00
Commercial B—	\$435.00
Commercial C—	\$805.00
Commercial D—	\$1 575.00
Pensioner—	\$40.00

LG502**WESTERN METROPOLITAN REGIONAL COUNCIL
TRANSFER STATION****Schedule of Fees**

Household putrescible waste—Member Councils \$32.50 per tonne
Household putrescible waste—Others \$40.00 per tonne
Tree loppings and Verge pick-ups—Members \$40.00 per tonne
Tree loppings and Verge pick-ups—Others \$50.00 per tonne
6 x 4 trailers—Minimum fee \$20.00 per trailer
Large trailers—Minimum fee \$25.00 per trailer
(where the trailer is loaded, the Regional Council reserves the right to place the trailer over the weighbridge, in which case, a rate of \$40.00 per tonne is applicable, should the fee as calculated on a tonne rate exceed the minimum fee).

J. F. R. McGEOUGH, Secretary, Western Metropolitan Regional Council.

LG503**LOCAL GOVERNMENT ACT 1960****HEALTH ACT 1911***Shire of Manjimup***Memorandum of Imposing Rates**

To whom it may concern.

At a meeting of the Manjimup Shire Council held on 2nd July 1992 it was resolved that the rates and charges specified hereunder should be imposed on all rateable property within the District of the Shire of Manjimup for the year ended 30th June 1993 in accordance with all provisions of the Local Government Act 1960 as amended and the Health Act 1911 as amended.

Dated this 2nd day of July, 1992.

G. W. A. WALTER, President.
M. D. RIGOLL, Shire Clerk.

Schedule of Rates and Charges**General Rates**

Unimproved Values—0.6238 cents in the dollar
Gross Rental Values—7.0752 cents in the dollar

Minimum Rates

1. Rural Land (Unimproved Values) \$267.57 per lot or location.
2. Manjimup and Pemberton townsite lots or locations (Gross Rental Values) \$198.95 per lot.
3. Other Lots or Locations assessed on Gross Rental Values \$186.51 per lot (includes the townsites of Northcliffe, Walpole, Palgarrup and all mill sites etc.)
4. Unimproved Values Yanmah Townsite \$187.29
5. CALM Leases—Dam Sites \$25.50
Others \$63.71

Discount

7% discount will be allowed on current rates paid in full 30 days after service of notice.

Penalty

A 10% penalty will be charged on all outstanding rates as at 31st January 1992.

Rubbish Charges

Domestic

- \$85.44 For a Once Week Service
- \$66.90 For a Once Week Service to Eligible Pensioners
- \$128.16 For a Once Week Service to Non Rateable Properties

Commercial

- \$93.94 For a 240L Bin Service
- \$483.69 For a Once Week Service—Council Owned Bulk Bin
- \$294.79 For an Additional Service
- \$294.79 For a Once Week Service—Privately Owned Bin
- \$147.40 Surcharge for Non Rateable Property

LG504

LOCAL GOVERNMENT ACT 1960
HEALTH ACT 1911
COUNTRY TOWNS SEWERAGE ACT 1948
Shire of Jerramungup

Memorandum of Imposing Rates and Charges

To Whom it May Concern.

At a Meeting of the Shire of Jerramungup held on 15 July, 1992, it was resolved that the Rates and Charges specified hereunder should be imposed on all rateable property within the district of the Shire of Jerramungup for the year ended 30th June, 1993, in accordance with the provisions of the Local Government Act 1960, as amended; the Health Act 1911, as amended and the Country Towns Sewerage Act 1948, as amended.

Dated this 16th day of July, 1992.

G. L. HOUSTON, President.
 F. J. PECZKA, Shire Clerk.

Schedule of Rates and Charges 1992/93

General Rate—

- Townsite—13.88 cents in the Dollar on the Gross Rental Value of Properties.
- Rural Land—6.08 cents in the Dollar on the Unimproved Value of Properties.

Minimum Rates—

- Throughout all Wards: \$150.00 per Lot or Location.

Rubbish Charge—

- \$56.00 per annum for one standard 240 litre bin removed per week.

Discount—

- Ten per cent discount will be allowed on Current General Rates only (except Sewerage Rates) and in excess of the minimum rate if paid in full within thirty-five (35) days from the date of service of the Assessment Notice and closing at 4.00 pm on the expired Discount Date at the Office of Council.

Penalty—

- A penalty of ten per cent will be imposed on all Rates outstanding and in arrears as at 4.00 pm on 31st January, 1993. (Eligible Pensioners Excepted)

Sewerage Rates—

- Jerramungup Townsite: (Prescribed Area)
- 8.64 cents in the Dollar on Gross Rental Values
- Minimum Rates
- 77.50 for Vacant Land properties.
- 116.00 Residential Properties
- 270.00 Commercial Properties

Service Charges for Non-Rated Properties—

- Commercial Nature—
- \$584.00 per connection Class 2 and 3
- Institutional and Recreational Type Class—
- \$105.00 First Major Fixture
- \$46.20 for each Additional Fixture

LG505

LOCAL GOVERNMENT ACT 1960
HEALTH ACT 1911

Shire of Swan

Memorandum of Imposing Rates and Charges

To Whom it May Concern.

At a meeting of the Swan Shire Council held on 30 June 1992, it was resolved that the rates and charges specified hereunder, should be imposed upon all rateable property within the district of the Shire of Swan in accordance with provisions of the abovementioned Act.

Dated 15 July 1992.

C. ZANNINO, President.
A. C. FREWING, Acting Shire Clerk.

Schedule of Rates and Charges Levied

	GRV cents	UV cents
General Rates		
Commercial	8.91	—
Industrial	10.46	—
Residential and Other	9.05	—
City Centre Commercial	9.36	—
General Rural	—	1.00
Swan Valley Rural	—	1.00
Special Area	—	1.00
Business	—	1.00
Urban Farmland Rates		
General	—	0.70
Swan Valley Rural	—	0.70

Minimum Rates—

For land rated on Gross Rental Valuation—

\$365 for each separate lot location or other piece of rateable property zoned other than Commercial, Industrial or City Centre Commercial.

\$475 for each separate lot location or other piece of rateable property

For land rated on Unimproved Valuation—

\$460 for each separate lot location or other piece of rateable property.

Swimming Pool Inspection Fee (new pools only)—\$25

Sanitation and Refuse Charges—

Rates properties—\$106 per annum for one removal per week.

Non-rates properties—\$156 per annum for one removal per week.

Discount on Rates—In accordance with section 550 (2) of the Local Government Act, a discount of 10 per cent will be allowed for payment of rates in full within 35 days of the date of issue of the rate notice.

Penalty on Rates—In accordance with section 550A of the Local Government Act, a penalty of 10 per cent will be levied against rates outstanding as at 31 January 1993.

LG506

LOCAL GOVERNMENT ACT 1960
HEALTH ACT 1911

Town of Kwinana

Memorandum of Imposing Rates and Charges—1992/93 Financial Year

To whom it may concern.

At a meeting of the Kwinana Town Council held on 6 July 1992, it was resolved that the rates and charges specified hereunder and which have been approved by the Hon. Minister for Local

Government, be imposed on all rateable property within the Municipality for the period 1 July 1992 to 30 June 1993 in accordance with the Local Government Act 1960 and Health Act 1911.

Dated this 17th day of July 1992.

J. H. D. SLINGER, Mayor.

R. L. THOMPSON, Acting Chief Executive Officer.

Schedule of Rates and Charges Levied

Land Zone	Rate in the Dollar	Minimum Rate
Gross Rental Values		
Zone Group 1		
Improved Residential	6.545 9	250
Zone Group 2		
Improved Special Residential	7.527 7	250
Improved Industrial	7.200 5	300
Improved Parks and Recreation	7.200 5	250
Zone Group 3		
Improved Commercial	5.956 7	300
Zone Group 4		
Vacant Residential	39.275 5	250
Vacant Special Residential	39.275 5	250
Vacant Commercial	39.275 5	300
Vacant Industrial	39.275 5	300
Vacant Parks and Recreation	39.275 5	250
Vacant Rural	39.275 5	250
Vacant Special Rural	39.275 5	250
Zone Group 5		
Improved Rural	8.182 3	250
Zone Group 6		
Improved Special Rural	11.128 0	250
Unimproved Values		
Zone Group 1		
Rural	1.986 6	250
Zone Group 2		
Special Industry (Subject to Kwinana Industrial Agreements Act)	2.979 9	300
Discount—In accordance with section 550 (2) of the Local Government Act, a discount of five per cent of current rates only will be allowed where the assessment is paid in full within thirty five days from date of issue of the rate notice, i.e. by due date.		
Penalty—A penalty of ten per cent will be charged on all rates in arrears as at 31 January 1993 (Registered Pensioners excluded) in accordance with section 550A of the Local Government Act 1960.		
Refuse Charge—\$99.50 per annum for a once weekly removal of a 240 litre Mobile Garbage Bin.		
Bulk Bin Charge—\$560.00 per annum for a once weekly removal of a 1.5 cubic metre bulk bin.		
Notice of this resolution was published in the <i>Government Gazette</i> on the 24th day of July 1992.		

LG507

LOCAL GOVERNMENT ACT 1960 HEALTH ACT 1911

Town of Albany

Memorandum of Imposing Rates and Charges 1992/93

To whom it may concern.

At a meeting of the Council held on 1 July 1992, it was resolved that the rates and charges specified in the Schedule should be imposed on all rateable property within the Town in accordance with the provisions of the Local Government and Health Acts.

A. G. KNIGHT, Mayor.

Schedule of Rates and Charges

Differentiating General Rates—

Zone Group 1—comprising Tourist Residential, Central Area, Other Commercial, Service Station, Local Shopping and Licensed Premises zones: 11.94 cents in the dollar on Gross Rental Valuations.

Zone Group 2—comprising all other zones; 11.60 cents in the dollar on Gross Rental Valuations.

Minimum Assessment—\$216 to be charges on any location lot or other piece of land.

Penalty on Outstanding Rates—A penalty of 10 per cent will be applied to outstanding rates as at 31 January 1992 except for amounts owed by eligible pensioners.

Refuse Service Charge—

Commercial Properties \$87.00 per annum for one weekly removal service.

Residential Properties \$67.00 per annum for one weekly removal service.

LG508

**LOCAL GOVERNMENT ACT 1960
COUNTRY TOWNS SEWERAGE ACT 1948**

Koorda Shire Council

Memorandum of Imposing Rates

To whom it may concern.

At a meeting of the Koorda Shire Council held on the 13th July 1992, it was resolved that the rates specified hereunder should be imposed on all rateable properties within the Shire in accordance with the provisions of the Local Government Act 1960 and the Country Towns Sewerage Act 1948.

Schedule of rates levied—

General Rates—

Rural lands 6.03 cents in the dollar on the unimproved values of properties. Kulja, Dukin and Mollerin Townsites 11.94 cents in the dollar on the unimproved value of properties.

Koorda Townsite 11.94 cents in the dollar on the annual values of properties.

Minimum Rates: Land—

One hundred and thirty dollars (\$130.00) per block—Land Rates for both Town and Rural Land.

Rubbish Charges—

Rubbish removal charge \$76.00 per annum for the standard bin per week for domestic and \$96.00 for commercial premises.

Sewerage Rates—

10.51 cents in the dollar on the gross rental value for residential area and 10.51 cents for the commercial properties. \$584.00 per connection and service charges of an Institutional, Recreational, Cultural, Educational, Religious or Public Amenities type properties—

First Major Fixture	\$105.00 per annum
Each Additional Major Fixture	\$46.20 per annum
Minimum Rates Sewerage	
Vacant Land	\$77.50 per annum
Residential Properties	\$116.00 per annum
Commercial Properties	\$270.00 per annum

Differential Rates: Pearman Street—

10.51 cents in the dollar on gross rental value, specified area, outside the subsidised sewerage area.

Penalty—

A penalty of 10% will be added to all rates outstanding as at 31st January 1993, on Municipal Rates only.

Discount—

A discount of 10% will be allowed on Municipal Fund Rates only, if full payment is received within 35 days of the date of service on the assessment notice.

13th July, 1992.

J. A. WOODS, President.
M. C. THOMAS, Shire Clerk.

LG509

LOCAL GOVERNMENT ACT 1960

City of Perth

Memorandum of Imposing Rates

At a Special Meeting of the Council of the City of Perth held on 20 July 1992 it was resolved that the rates and charges specified hereunder should be imposed on all rateable properties within the district of the municipality for the period 1 July 1992 to 30 June 1993 in accordance with the Local Government Act 1960, the City of Perth Endowment Lands Act 1920 and the Health Act 1911.

M. H. ROBERTS, Acting Lord Mayor.

L. O. DELAHAUNTY, Acting Chief Executive/Town Clerk.

Schedule of Rates and Charges Levied

(a) General rate of 5.726 cents in the dollar on the gross rental value of all the rateable land within the City of Perth with the exception of the land specified in the preamble of the City of Perth Endowment Lands Act 1920. The said rate, other than removals of refuse of a special nature such as tree prunings, abnormal trade or commercial waste.

(b) General rate of 0.394 9 cents in the dollar on the unimproved value of all rateable land specified in the preamble to the City of Perth Endowment Lands Act 1920. The said rate, including cost of removal and disposal of refuse, other than removals of refuse of a special nature such as tree prunings, abnormal trade or commercial waste.

Minimum Rate—A minimum rate of \$215 per annum be imposed, pursuant to section 552 of the Local Government Act 1960 in respect of any rateable land.

Rubbish Charge—Unrated Properties—

(i) Where the Council supplies carts—\$1.95 per cart clearance, the minimum charge being for one cart clearance per week.

(ii) Where user supplies carts—\$1.70 per cart clearance, the minimum charge being for one cart clearance per week.

Penalty for Unpaid Rates—A penalty of 10 per cent of rates owing will be imposed for any rates remaining unpaid at 31 January 1993 in accordance with section 550A of the Local Government Act 1960.

LG510

LOCAL GOVERNMENT ACT 1960

Shire of Kulin

Memorandum of Imposing Rates

To whom it may concern.

At a meeting of the Shire of Kulin held on 15th July, 1992, it was resolved that the rates and charges specified hereunder should be imposed on the rateable property within the district of the Shire of Kulin in accordance with the provisions of the Local Government Act 1960, and the Health Act, 1911.

Dated this 15th day of July, 1992.

G. J. ROBERTSON, President.

R. J. SMITH, Shire Clerk.

Schedule of Rates and Charges

General Rate:

11.7664 cents in the dollar on Gross Rental Valuations.

4.4080 cents in the dollar on Improved Valuation.

Minimum Rate: \$155 on each GRV assessment and \$70 on each UV assessment.

Prescribed Area: The following rates have been levied for all land within the following prescribed areas.

1. Recreation Centre Stage—0.493 cents in the dollar.

2. Pingaring Hall—0.2438 cents in the dollar.

3. Hyden Swimming Pool—0.0579 cents in the dollar.

Rubbish Charge: \$72 per annum per Domestic Service and \$70 per Commercial Service for the removal of one standard bin per week within the Kulin Townsite.

Television Charge: \$36.50 per annum for all assessments within the Kulin Townsite, excluding minimums.

Discounts: A discount of 10 per cent will be allowed on all general rates received by 4 pm on Friday 25th September, 1992.

LG511

LOCAL GOVERNMENT ACT 1960

Shire of Wagin

In pursuance of the powers conferred upon it by the abovementioned Act and all other powers enabling it, the council of the abovementioned Municipality resolved at a meeting held on 14 July 1992, that the following charges will apply.

Scale of Fees and Charges

Sportsground

Annual Charges	\$
Basketball Club	275.00
Trotting Club	650.00
Cricket Club	330.00
Football Club	800.00
Hockey Club	200.00
Agricultural Society	
(Annual Woolorama Clean-up)	750.00
Community Recreation Centre	
Daily usage from 8.30 am to midnight	
Travelling Companies	90.00
Local Entertainment	45.00
Cabarets, Weddings	
to Midnight	100.00 public area
	165.00 public/lounge
Per hour after midnight	25.00
Exhibition, Public Meeting	30.00
Function Preparation	10.00
The above charges relate to either the public lounge or members lounge.	
Bar Hire	50.00
Full Kitchen hire	60.00
Afternoon Tea Use	
(food and drink not to be consumed in bldg)	10.00
Afternoon Tea Use	
(food and drink to be consumed in bldg)	20.00
Main Auditorium	200.00
All users (including casual hirers) to be responsible for their own cleaning of areas used. Cleaning to be deducted out of bond if not completed.	
Deposit (with alcohol)	100.00 maintenance
	100.00 cleaning
Deposit (without alcohol)	100.00 cleaning
Hire fee and deposit to be paid prior to key being collected.	

Town Hall	\$
Cabarets, Weddings to Midnight including Lesser Hall	185.00
Hire Fee and Deposit to be paid prior to the key being collected.	
Swimming Pool	
Daily Tickets	
Adults (16 years and over)	1.30
Children (5-16 years)	0.80
Children (under 4)	no charge
Children (in term swimming classes) ...	0.80
One Month Tickets	
Adults (16 years and over)	25.00
Children (5-16 years)	12.00
Season Tickets	
Family (children to 16 years)	110.00
Adults (16 years and over)	55.00
Children (5-16 years)	28.00
Daily observers Tickets	0.80
Pensioners	
Concessional charges—childrens rates (any person holding a Pensioner Health Benefit Card)	
Trampoline—10 minutes	0.70
Cemetery	
Niche Wall	
For interment of ashes in a single niche with the supply of a niche plaque	130.00
For interment of ashes in a double niche with the supply of a niche plaque	130.00
All plaques to be ordered through the Council.	
Niche wall reservation fee	5.00

G. E. WHEELER, Shire Clerk.

LG512

LOCAL GOVERNMENT ACT 1960

HEALTH ACT 1911

Shire of Wagin

Memorandum of Imposing Rates and Charges

To whom it may concern,

At a meeting of the Wagin Shire Council held on July 14, 1992 it was resolved that the rates and charges specified hereunder shall be imposed on all rateable property within the district of the Shire of Wagin in accordance with the provisions of the abovementioned Acts.

Dated this 15th day of July, 1992.

J. M. NALDER, President.

Schedule of Rates Levied and Charges Imposed

General Municipal Rate:

Rural Wards: 1.4244 cents in the dollar on Unimproved Values.

Town Ward: 12.9727 cents in the dollar on Gross Rental Values.

Minimum Rate: \$130.00 per town lot excepting land zoned Rural under the Shire of Wagin Town Planning Scheme Number 1.

Discount: Five per cent on all current rates paid in full within 35 days of assessment service date.

Penalty: In accordance with section 550A (c) of the Local Government Act, 10 per cent on all unpaid rates.

Health Services: \$95.00 per annum charge of all properties entitling a once weekly collection of refuse. Additional removals charged at same rate.

LG601

BUSH FIRES ACT 1954

FIREBREAKS NOTICE

City of Gosnells

Notice to all Owners and/or Occupiers of land in the Municipality of the City of Gosnells

Pursuant to the powers contained in section 33 of the above Act, you are hereby required on or before 1st day of November 1992 or within fourteen days of the date of your becoming owner or occupier should this be after the 1st day of November, 1992 and thereafter up to and including the 26th day of April, 1993 to have, and maintain a firebreak, clear of inflammable material, at least 3 metres wide immediately inside all external boundaries of each single lot owned or occupied by you and also immediately surrounding all buildings situated on the land.

All land situated within the Western Australian Fire Brigades Board District of 1 012 square metres or less is exempt from the above requirements but Council does retain the right to remove any fire hazard at the owner and/or occupiers expense following failure of an owner and/or occupier to comply with the requisitions of an order in writing to clear a fire hazard or fire break in accordance with section 33 of the Act.

Where land is greater than 1 012 square metres, a three metre fire break is required as per this fire break notice.

If it is considered to be impracticable for any reason to clear firebreaks as required by this notice, you may apply to the Council or its duly authorised officer not later than the 15th October, 1992 for permission to provide firebreaks in alternative positions on that land. If permission is not granted by the Council or its duly authorised officer, you shall comply with the requirements of this notice.

The penalty for failing to comply with this notice is a fine of not more than \$1 000 and a person in default is also liable, whether prosecuted or not, to pay the cost of performing the work directed in this notice if it is not carried out by the owner or occupier by the date required by this notice.

If the requirements of this notice are carried out by burning, such burning must be in accordance with the relevant provisions of the Bush Fires Act.

The following sketches have been prepared to show how the fire rules should be applied. Burning permits to be obtained from the Council Rangers Department 9 am to 4.30 pm weekdays only. Fines of up to \$1 000 are applicable where burning is carried out without the required burning permit.

Permit Required

Total Ban

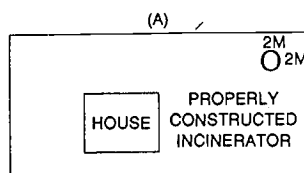
Permit Required

2 November
14 December15 December
14 March15 March
26 April

NOTE: Council has the power to vary these dates as per the Bush Fires Act 1954.

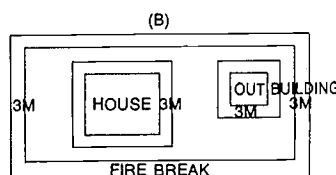
Example A

Shows minimum distance of properly constructed incinerator and BBQ from fence line or buildings



Example B

Shows width of fire-breaks to be provided on land around any building thereon.



All firebreaks must be completed before the 2nd November and maintained until the 26th April following. Council may take action to have the necessary work carried out and recover the cost from you or make this a charge against the property. In addition you could be liable to a penalty of up to \$1 000 should action be taken under section 33 of the Bush Fires Act.

G. WHITELEY, Town Clerk.

LG602

BUSH FIRES ACT 1954
1992/93 FIREBREAK NOTICE
Shire of Albany

Notice to all Owners and/or Occupiers of Land in the Shire of Albany

Pursuant to the powers contained in section 33 of the Bush Fires Act 1954, you are required to have ploughed, scarified, cultivated, burned, chemically sprayed or otherwise cleared and maintained clear of inflammable matter all firebreaks as are required and specified by this notice.

NORTH EAST SECTOR: (See plan). A minimum of three (3) metre wide firebreak (*) to be installed on or by the 15th day of November, 1992 and maintained clear of all inflammable matter to and including the 30th day of March 1993 (or as otherwise gazetted).

SOUTH & SOUTH WEST SECTOR: (See plan). A minimum of two (2) metre wide firebreak (*) to be installed on or by the 15th day of December, 1992 and maintained clear of all inflammable matter to and including the 30th day of March, 1993 (or as otherwise gazetted).

1 LAND HAVING AN AREA OF 2100 SQUARE METRES (1/2 ACRE) OR LESS:

A firebreak is not required—however:

- (a) The land will be inspected by a Fire Control Officer appointed by the Shire of Albany and notice may be served if action is deemed necessary to prevent the outbreak or spread of a bushfire on the land;
- (b) Such land is required to be made safe from fire by the reduction of fire hazards;
- (c) Compliance with such requirements need not necessarily require the removal of all ground cover.

2 ALL OTHER LAND EXCEEDING 2100 SQUARE METRES (1/2 ACRE) IN AREA:

- (a) Firebreaks shall be constructed as otherwise specified in this notice and:
 - (i) Immediately inside all external boundaries, or within 19.8 metres (1 chain) of those boundaries if so determined by the conditions; whether the land be cleared, partly cleared, bulldozed, chained, used for pasture or undeveloped;
 - (ii) Immediately surrounding all buildings that may be erected thereon.
- (b) Firebreaks shall be constructed as otherwise specified in this notice on all land being under crop during the period 15th November, 1992 to 30th March, 1993 immediately inside the external boundary and around the standing crop so that the crops are broken up into areas not exceeding approximately 200 hectares. Owners and/or occupiers of land in the North Eastern Sector ONLY have the option of providing a 6 metre width of crop cut and raked for hay as a firebreak around the standing crop.
- (c) A suitable operational fire fighting unit comprising a minimum of a 400 litre tank with motorised pump shall be placed inside the boundary of any land where the harvesting of a crop is taking place. Such equipment is to be adjacent to the harvest and in place for the entire period of the harvest.

(*) Firebreak width is considered to include a vertical plane to a height of five (5) metres, i.e., all scrub must be cut back so as not to overhang a firebreak.

APPLICATIONS TO VARY THE ABOVE REQUIREMENTS:

If it is considered to be impractical for any reason whatever to carry out works as required by this notice, you may apply through the Fire Control Officer of your Local Bush Fire Brigade NO LATER THAN 21 DAYS PRIOR to the date by which the firebreaks are required by this notice for permission to provide firebreaks in an alternative position, to take alternative action to abate the fire hazards on the land or to alter or vary this notice in any other way.

LATE APPLICATIONS WILL NOT BE ACCEPTED:

Applications for this purpose are available from all Bush Fire Control Officers. It should be noted that residential and minimum equipment level requirements apply where total exemptions from firebreaks are sought for areas in excess of 2ha. Full details are available from the Shire Council or your local Fire Control Officer.

NOTE:

Council, or its duly authorised officer will consider approval of other than firebreaks immediately inside the external boundaries where a more suitable alternative can be provided. Approval of such alternatives will only be considered if submitted with the endorsement of the Bush Fire Brigade

for the area concerned and will be on a yearly basis. If permission to vary this order is not granted by the Council or its duly authorised officer, you must comply with the requirements of this notice.

STRATEGIC FIREBREAKS:

Landowners and/or occupiers or groups of landowners and/or occupiers may apply to the Council of the Shire of Albany for permission to install strategic firebreaks in a specific area, rather than breaks as otherwise specified in this notice. Such strategic firebreaks must be maintained by the landowners/occupiers in accordance with the specifications of this notice.

OPTION PERIMETER FIREBREAKS—LOWER KALGAN, KOJANEERUP, WELLSTEAD, SOUTH STIRLING AND GNOWELLEN BRIGADE AREAS:

Owners and/or occupiers of land in the LOWER KALGAN, KOJANEERUP, WELLSTEAD, SOUTH STIRLING and GNOWELLEN BRIGADE area ONLY, have the OPTION of installing PERIMETER FIREBREAKS on their land for a 1 year period expiring on 30th June, 1993. These approvals apply only to areas of Brigades that are within the boundaries of the Shire of Albany and are for perimeter firebreaks ONLY, and removal of fire hazards around buildings, etc. All other requirements of this notice remain in force.

RESTRICTED AND PROHIBITED BURNING PERIODS:

NORTH EAST SECTION:

Restricted burning period: *October 3 to November 14, 1992

Prohibited burning period: **November 15, 1992 to February 14, 1993

Restricted burning period: *February 15 to April 30, 1993

SOUTH AND SOUTH WEST SECTION:

Restricted burning period: *November 9 to December 21, 1992

Prohibited burning period: **December 22, 1992 to February 14, 1993

Restricted burning period: *February 15 to April 30, 1993

*Burning permit is required—refer to local Bushfire Brigade—PENALTY \$1 000.

**No burning at any time—PENALTY \$2 000.

NOTE: These periods may be adjusted dependent upon prevailing conditions. Refer to local Bushfire Brigade or Shire Ranger.

THE DIVIDING LINE

The dividing line in the Shire of Albany shall be a line starting from a point on the north western boundary of Plantagenet Location 5973 situated east of the easternmost south eastern corner of Location 5971, a point on a western boundary of the Shire of Albany and extending south westerly and generally easterly along boundaries of the first mentioned location to the south western corner of Location 7117; thence generally easterly along southern boundaries of that location and locations 5973, 4963 and 5975 to the prolongation westerly of the southern boundary of location 5949; thence easterly to and along that boundary to the westernmost southwestern corner of location 6689; thence northerly along the western boundary of that location and onwards to the southern boundary of location 5950, then easterly along that boundary and the southern boundaries of location 5951 and 6688 to the southeastern corner of the last mentioned location, thence northerly along the eastern boundary of that location to the prolonged westerly of the easternmost northern boundary of location 6475; thence easterly to and generally easterly along the northern boundaries of that location to the northern corner of location 6487; thence generally southeasterly along northeastern boundaries of that location to the prolongation southwesterly of the northwestern boundary of location 6812; thence northeasterly to and along that boundary to the southwestern boundary of location 6463; thence southeasterly along that side to the southern corner of that location; thence easterly to and generally easterly along northern boundaries of locations 6491, 6505, 6506 and 6507 to the western boundary of location 6811; thence northerly along that boundary and easterly along the northern boundaries of that location and location 1073 to the westernmost southwestern corner of location 6472; thence easterly, southerly, again easterly, northerly and again easterly along boundaries of that location and onwards to the western boundary of the southern severance of location 7013; thence southerly, easterly and again southerly along boundaries of that severance and onwards to the northern boundary of the southern severance of location 3835, and thence easterly and southerly along boundaries of that severance and onwards to the Low Water Mark of the Southern Ocean, a point on a southern boundary of the Shire of Albany.

TAKE NOTICE:

Pursuant to Clause 33(4) of the Bush Fires Act, where the owner or occupier of land who has received notice fails or neglects to comply with the requisitions of the notice within the time specified, the Shire of Albany, may by its officers and with such servants, workmen and contractors vehicles and machinery as the officers deem fit, enter upon the land and carry out the requisitions of the notice which have not been complied with and pursuant to Clause 33(5) of the Bush Fires Act the amount of any costs and expenses incurred may be recovered from you as the owner or occupier of the land.

THE PENALTY FOR FAILING TO COMPLY with this notice is a fine not exceeding \$1 000 and a person in default is also liable, whether prosecuted or not, to pay the costs of performing the work directed in this notice if it is not carried out by the owner or occupier by the date required by this notice. If the requirements of this notice are carried out by burning, such burning must be in accordance with the relevant provisions of the Bush Fires Act.

FIRE PROTECTION OF PRIVATE HARDWOOD/SOFTWOOD PLANTATIONS

DEFINITIONS AND SPECIFICATIONS

Plantations: Any area of planted Pines or Eucalyptus species exceeding 3ha.

Windbreaks: Will be defined as planted areas not exceeding 15 metres in depth with an unrestricted length.

Firebreaks—15 metres Boundary Break: The first row of trees must be at least 15 metres from the outside edge of the break.

The outer 10 metres of the firebreak must be cleared of all flammable material on the ground and will have a 10 metre vertical clearance, i.e. with no overhanging branches. The remaining 5 metres must be maintained in a low fuel condition, i.e. short grass may be considered low fuel.

Minimum Firebreak Standards: The following firebreak standards apply for plantations:

- Firebreaks constructed 15 metres wide (as per definition) on the boundaries of plantations or on such other locations as may be agreed between Council and the plantation owner.
- Firebreaks (as per definition) 15 metres wide should adjoin first class public roads, i.e. roads subject to heavy traffic density.
- Firebreaks clear of all flammable material 10 metres wide should adjoin secondary public roads, i.e. roads subject to low traffic density.
- Firebreaks clear of all flammable material 6 metres wide should surround compartments of approximately 30 hectares.
- All firebreaks must be maintained in trafficable condition and trees on both sides of breaks progressively pruned to a minimum height of 4 metres to allow unrestricted access of maintenance and fire fighting equipment and so as to maintain an effective width of firebreak.
- Where power lines pass through plantation areas firebreaks as per SEC specifications must be provided.

Equipment Standards: The Bush Fires Board recommends the following equipment for protection of plantation areas:

Plantation Area (ha)	Light Duty Unit Min 900L Capacity	Medium Duty Unit Min 1900L Capacity	Heavy Duty Unit Min 2700L Capacity
Up to 100	2		
101 to 500	1		
501 to 1000		1	1
1001 to 2000		2	1
2001 plus		2	1 for every 1500ha or part thereof minimum of 2.

NB: One heavy unit is the equivalent of two medium tanker units.

By order of the Council,

D. J. CUNNINGHAM, Shire Clerk.

FAILURE TO COMPLY WITH THIS OR OTHER NOTICE SERVED MAY RESULT IN LEGAL ACTION BEING TAKEN.

LG901

LOCAL GOVERNMENT ACT 1960
NOTICE OF INTENTION TO BORROW
City of Armadale

Proposed Loan No. 273: \$7 486 588

Pursuant to section 610 of the Local Government Act 1960 the City of Armadale hereby gives notice that it proposes to borrow money by sale of debenture repayable from the day of issue at the office of the Council on the following terms and conditions:

Amount: \$7 486 588.

Repayment: Half yearly or quarterly instalments of Principal and Interest.

Purpose: Refinancing existing Municipal Fund Loans as per "Debt Refinancing Schedule".

Dated this 24th day of July 1992.

R. C. STUBBS, Mayor.
J. W. FLATOW, Town Clerk.

MAIN ROADS

MA401

File No. MR 90-2080.
Ex. Co. No. 1212.

TOWN PLANNING AND DEVELOPMENT ACT 1928
PUBLIC WORKS ACT 1902
METROPOLITAN REGION TOWN PLANNING SCHEME ACT 1959
STATE PLANNING COMMISSION ACT 1985
LAND ACQUISITION

Reid Highway (14.00-14.80 SLK)

Notice is hereby given, and it is hereby declared, that the several pieces or parcels of land described in the Schedule hereto, being all in the Swan District have, in pursuance of the written consent under the Town Planning and Development Act 1928, Metropolitan Region Town Planning Scheme Act 1959, State Planning Commission Act 1985 and approval under section 17 (1) of the Public Works Act 1902 of His Excellency the Lieutenant-Governor and Administrator, acting by and with the advice of the Executive Council, dated the 7th day of July 1992, been compulsorily taken and set apart for the purposes of the following public work, namely—Reid Highway.

And further notice is hereby given that the said pieces or parcels of land so set apart are shown marked off on Plans MRD 92-56 and 92-57, which may be inspected at Main Roads, Waterloo Crescent, East Perth. The additional information contained in the Schedule after the land description is to define locality only and in no way derogates from the Transfer of Land Act description. And it is hereby directed that the said lands shall vest in State Planning Commission for an estate in fee simple in possession for the public work herein expressed, freed and discharged from all trusts, mortgages, charges, obligations, estates, interests, rights-of-way, or other easements whatsoever.

Schedule

Plan MRD No.	Owner or Reputed Owner	Occupier or Reputed Occupier	Description	Area
92-56	James Broun Roe	James Broun Roe	Portion of Swan Location L and being part of the land shown as Truganina Road on Plan 903 now comprised in Plan 18015 and being part of the land contained in Certificate of Title Volume 61 Folio 107.	6 220 m ²
92-57	James Broun Roe	James Broun Roe	Portion of Swan Location L and being part of the closed road on Plan 903 (2) now comprised in Plan 18015 and being part of the land contained in Certificate of Title Volume 61 Folio 107.	1 612 m ²

Certified correct this 25th day of June 1992.

DAVID SMITH, Minister for Planning.

Dated this 7th day of July 1992.

D. K. MALCOLM, Lieutenant-Governor and Administrator in Executive Council.

MA501

MR 41-392-B

MAIN ROADS ACT 1930; PUBLIC WORKS ACT 1902
NOTICE OF INTENTION TO TAKE OR RESUME LAND

The Minister for Works hereby gives notice, in accordance with the provisions of section 17 (2) of the Public Works Act 1902, that it is intended to take or resume under section 17 (1) of that Act the pieces or parcels of land described in the Schedule hereto and being all in the Armadale District, for the purpose of the following public works namely, widening of the Fremantle-Armadale Road

(15.45 SLK) and that the said pieces or parcels of land are marked off on LTO Plan 80307 which may be inspected at the office of the Commissioner of Main Roads, Waterloo Crescent, East Perth.

Schedule

No.	Owner or Reputed Owner	Occupier or Reputed Occupier	Description	Area
1.	Jean Lauraine Taylor and Raymond John Taylor	Commissioner of Main Roads	Portion of Jandakot Agricultural Area Lot 61 and being Lot 5 the subject of Diagram 36061 now comprised in Diagram 80307 being part of the land comprised in Certificate of Title Volume 121 Folio 136A.	284 m ²

Dated this 22nd day of July 1992.

A. D. JAMIESON, Acting Director,
Corporate Services, Main Roads.

MA502

MR 42-245-H

MAIN ROADS ACT 1930; PUBLIC WORKS ACT 1902

NOTICE OF INTENTION TO TAKE OR RESUME LAND

The Minister for Works hereby gives notice, in accordance with the provisions of section 17 (2) of the Public Works Act 1902, that it is intended to take or resume under section 17 (1) of that Act the pieces or parcels of land described in the Schedule hereto and being all in the Mundaring District, for the purpose of the following public works namely, widening of the Great Eastern Highway (SLK Section 46.70-52.40) and that the said pieces or parcels of land are marked off on Plan MRD WA 8925-115 and 8925-116 which may be inspected at the office of the Commissioner of Main Roads, Waterloo Crescent, East Perth.

Schedule

No.	Owner or Reputed Owner	Occupier or Reputed Occupier	Description	Area
1.	Ampol Limited	Commissioner of Main Roads	Portion of Avon Location 2509 and being Lot 1 the subject of Diagram 25772 being part of the land comprised in Certificate of Title Volume 1244 Folio 291.	1 808 m ²
2.	James Bozanich and Constance Mary Bozanich	James Bozanich and Constance Mary Bozanich	Portion of Avon Location 2509 and being part of the land comprised in Certificate of Title Volume 1797 Folio 483.	1 597 m ²
3.	William Stanley-Patrick Smith	Commissioner of Main Roads	Portion of Avon Location 2509 and being Lot 6 the subject of Diagram 72865 being part of the land comprised in Certificate of Title Volume 1797 Folio 482.	230 m ²
4.	Andorra Nominees Pty Ltd	Andorra Nominees Pty Ltd	Portion of Avon Location 7999 and being Lot 2 on Diagram 47578 being part of the land comprised in Certificate of Title Volume 1411 Folio 423.	1 586 m ²

Dated this 22nd day of July 1992.

A. D. JAMIESON, Acting Director,
Corporate Services, Main Roads.

MINES

MN401

MINING ACT 1978**Notice of Application for an Order for Forfeiture**

Department of Mines,
Coolgardie WA 6429.
7th July 1992.

In accordance with Regulation 49 (2) (c) of the Mining Act 1978, notice is hereby given that the licences are liable to forfeiture under the provision of section 96 (1) (a) for breach of covenant, *viz.* non payment of rent.

M. McGUIRE, Warden.

To be heard in the Warden's Court Coolgardie on the 8th day of September 1992.

COOLGARDIE MINERAL FIELD

Coolgardie District

Prospecting Licences

15/2911—Rusina NL.
15/2912—Rusina NL.
15/2913—Rusina NL.
15/2914—Rusina NL.
15/2946—Mitchell, Peter; Mitchell, Heather Christine.

MN402

MINING ACT 1978**INSTRUMENT OF EXEMPTION OF CROWN LAND**

The Minister for Mines pursuant to the powers conferred on him by section 19 of the Mining Act 1978, hereby gives notice that the area of Crown Land described hereunder (not being Crown Land that is the subject of a mining tenement or an application therefor) is exempt from Divisions 1-5 of Part IV of the Mining Act 1978.

PILBARA MINERAL FIELD

Start from SE corner of late surveyed Mineral Claim 45/8001

thence 1761.1m at Bearing 320°
thence 1378.29m at Bearing 57°02'
thence 2107.02m at Bearing 153°53'
thence 1194.38m at Bearing 150°23'
thence 51.83m at Bearing 236°47'
thence 1508.86m at Bearing 315°19'
thence 73.06m at Bearing 220°17'
thence 130.88m at Bearing 180°42'
thence 104.04m at Bearing 273°34'
thence 632.87m at Bearing 220°17'
thence 265.47m at Bearing 315°19'
thence 405.78m at Bearing 50° to starting point.

Area: 256.33 ha.

Dated this 10th day of July 1992.

JIM McGINTY, Acting Minister for Mines.

MN403

MINING ACT 1978

Department of Mines,
Perth WA 6000.

I hereby declare in accordance with the provisions of section 97 (1) of the Mining Act 1978 that the undermentioned mining tenements are forfeited for breach of covenant *viz.* non-payment of rent.

JIM McGINTY, Acting Minister for Mines.

Number; Holder; Mineral Field.

Gold Mining Leases

15/7084—Ashmist Pty Ltd; Coolgardie.
27/1737—Afmecco Pty Ltd; Grampian Mining Pty Ltd; North East Coolgardie.
29/6103—Herbert, James Pearce; North Coolgardie.
37/2497—Walley, Brian Stephen; Mt. Margaret.
45/1674—Seeberger, Herbert; Pilbara.
47/539—Zymron Pty Ltd; West Pilbara.
47/540—Zymron Pty Ltd; West Pilbara.
58/2321—Fairclough, Peter Leslie; Murchison.
58/2322—Fairclough, Albert; Murchison.
58/2323—Fairclough, James Kenneth; Murchison.
80/152—Majeed Pty Ltd; Kimberley.
80/153—Majeed Pty Ltd; Kimberley.
80/154—Majeed Pty Ltd; Kimberley.
80/155—Majeed Pty Ltd; Kimberley.
80/156—Majeed Pty Ltd; Kimberley.
80/157—Majeed Pty Ltd; Kimberley.
80/158—Majeed Pty Ltd; Kimberley.
80/159—Majeed Pty Ltd; Kimberley.
80/161—Majeed Pty Ltd; Kimberley.
80/162—Majeed Pty Ltd; Kimberley.
80/163—Kilmorna (Operations) Pty Ltd; Kimberley.
80/205—Kilmorna (Operations) Pty Ltd; Kimberley.

Coal Mining Leases

70/27—Peat Resources of Australia Pty Ltd; South West.
70/28—Peat Resources of Australia Pty Ltd; South West.
70/29—Peat Resources of Australia Pty Ltd; South West.
70/30—Peat Resources of Australia Pty Ltd; South West.
70/31—Peat Resources of Australia Pty Ltd; South West.
70/32—Peat Resources of Australia Pty Ltd; South West.
70/33—Peat Resources of Australia Pty Ltd; South West.
70/34—Peat Resources of Australia Pty Ltd; South West.
70/35—Peat Resources of Australia Pty Ltd; South West.
70/36—Peat Resources of Australia Pty Ltd; South West.
70/37—Peat Resources of Australia Pty Ltd; South West.
70/38—Peat Resources of Australia Pty Ltd; South West.
70/39—Peat Resources of Australia Pty Ltd; South West.
70/40—Peat Resources of Australia Pty Ltd; South West.
70/41—Peat Resources of Australia Pty Ltd; South West.
70/42—Peat Resources of Australia Pty Ltd; South West.
70/43—Peat Resources of Australia Pty Ltd; South West.
70/44—Peat Resources of Australia Pty Ltd; South West.
70/45—Peat Resources of Australia Pty Ltd; South West.
70/46—Peat Resources of Australia Pty Ltd; South West.
70/47—Peat Resources of Australia Pty Ltd; South West.
70/48—Peat Resources of Australia Pty Ltd; South West.
70/51—Peat Resources of Australia Pty Ltd; South West.
70/52—Peat Resources of Australia Pty Ltd; South West.
70/53—Peat Resources of Australia Pty Ltd; South West.
70/54—Peat Resources of Australia Pty Ltd; South West.

MN404

State of Western Australia

PETROLEUM (SUBMERGED LANDS) ACT 1982

Prohibition of Entry into a Safety Zone

I, Ian Fraser, Director, Petroleum Division of the Department of Minerals and Energy of the said State by instrument of delegation dated the 14th day of November 1986, and pursuant to section 119 of the above Act, hereby prohibit all vessels other than vessels under control of the registered holders of Production Licence TL/5 from entering or remaining in the area of the safety zone without the consent in writing of the Director, Petroleum Division. This safety zone extends to a distance of five hundred metres, measured from one point of the outer edge of each of the following:

- (1) fixed offshore platform known as CAMPBELL 'A' at a point of latitude 20°24'55.55" South, longitude 115°43'44.15" East; and
- (2) fixed offshore platform known as SINBAD 'A' at a point of latitude 20°29'04.863" at a point of longitude 115°42'39.626" East.

Where an unauthorised vessel enters or remains in the safety zone specified in contravention of this instrument, the owner and the person in command or in charge of the vessel are each guilty of an offence against section 119 of the Act and are punishable, upon conviction, by a fine not exceeding \$100 000 or imprisonment for a term not exceeding 10 years, or both, pursuant to section 119 (3) of the Act.

Dated this 20th day of July 1992.

Made under the Petroleum (Submerged Lands) Act 1982 of the State of Western Australia.

IAN FRASER, Director, Petroleum Division.

OCCUPATIONAL HEALTH SAFETY AND WELFARE

OA401

OCCUPATIONAL HEALTH, SAFETY AND WELFARE ACT 1984

NOTICE OF APPROVAL

Code of Practice—Section 57

I, the undersigned Minister for Productivity and Labour Relations, being the Minister charged with the administration of the Occupational Health, Safety and Welfare Act, acting in exercise of the power conferred upon me by Sections 57 (1) and 57 (3) of the said Act, do hereby—

- (i) revoke the approval of the Code of Practice for Manual Handling approved in August 1991; and
- (ii) approve the Code of Practice for Manual Handling as recommended by the Occupational Health, Safety and Welfare Commission on 18 December 1991.

YVONNE HENDERSON, Minister for Productivity and Labour Relations.

PLANNING AND URBAN DEVELOPMENT

PD401

TOWN PLANNING AND DEVELOPMENT ACT 1928

TOWN PLANNING SCHEME AVAILABLE FOR INSPECTION

City of Gosnells

Town Planning Scheme No. 20

Ref: 853/2/25/21.

Notice is hereby given that the City of Gosnells has prepared the abovementioned town planning scheme for the purpose of—

- (a) to facilitate progressive redevelopment of the land within the Scheme Area,
- (b) to plan and provide within the Scheme Area suitable road modifications, truncations, accessways, dual use paths and footpaths,
- (c) to plan within the Scheme Area and make provision for improvement to recreation facilities,
- (d) to ensure the proper drainage of the roads and buildings and of those parts of the Scheme Area which require improvement to drainage and associated works,
- (e) to maintain and enhance the character and amenity of the area by the preservation and further planting of trees, street tree planting and upgrading public open space facilities,
- (f) to produce streetscape and architectural character studies that will be incorporated into planning and building approvals to ensure aesthetic enhancement of the area,
- (g) to encourage the amalgamation of lots to provide opportunities for better lay-out designs thereby providing an option to increase the Residential Density Code where amalgamation or superior design criteria is used.

Plans and documents setting out and explaining the town planning scheme have been deposited at Council Offices, 2120 Albany Highway, Gosnells, and at the Department of Planning and Urban Development, Albert Facey House, 469-489 Wellington Street, Perth, and will be available for inspection during office hours up to and including October 26, 1992.

Submissions on the town planning scheme should be made in writing on Form No. 4 and lodged with the undersigned on or before October 26, 1992.

G. WHITELEY, Town Clerk.

PD402

TOWN PLANNING AND DEVELOPMENT ACT 1928
MODIFICATION TO TOWN PLANNING SCHEME AVAILABLE FOR INSPECTION

City of Gosnells

Town Planning Scheme No. 20

Ref: 853/2/25/21

Notice is hereby given that the following modifications have been made to the abovementioned town planning scheme—

Schedule of Modifications Required by the Hon. Minister for Planning

City of Gosnells TPS No. 20

The Hon. Minister for Planning has granted approval for the City of Gosnells Town Planning Scheme No. 20 to be advertised for public inspection subject to the following Schedule of Modifications being advertised conjointly with the Scheme. The Schedule identifies those areas of the Scheme requiring modification. Public submissions may be made both on the contents of the Scheme and the Schedule of Modifications.

(A) Scheme Text

Carry out modifications to the Scheme Text as follows—

1. Citation and Responsible Authority

- (i) The word "Town" to be removed from line three of this Clause.

4. Development Provisions

- (i) The introductory paragraph to be modified so that the last line reads as follows—"for the Scheme Area and the document will complement but does not form part of the (added words) Scheme".
- (ii) The first paragraph of Clause 4.1 to be modified to read as follows—
 "Residential development shall comply with the principles contained within the "Residential Development Guide—Gosnells" and shall accommodate any applicable Scheme Works as depicted on the "Scheme Map".
- (iii) The second paragraph of Clause 4.1 to be modified to delete the words "may only" and replace with the word "will".
- (iv) Clause 4.2(a) to be deleted and replaced with the following Clause—

"Notwithstanding the provisions of the City of Gosnells District Zoning Scheme Town Planning Scheme No. 1, where a landowner amalgamates two or more existing lots to create a lot for residential unit development of five units or more, Council may approve such development to the R40 Density Code if in the opinion of Council the development proposal complies with the principles and requirements of the "Residential Development Guide—Gosnells".

Council is advised that a density bonus to R40 instead of R35 will encourage greater choice and variety of residential accommodation in accordance with State Planning Commission Policy DC 1.6. "Development near Metropolitan Railway Stations" subject to specific regard for the principles of the Council's "Residential Development Guide—Gosnells".

Council is also requested to consider a higher density bonus in selected locations of the Scheme Area in view of the opportunities to maximise the use of commercial, transport, service, and community infrastructure within the Railway Precinct. This would be consistent with the discretion available to the Council via the District Zoning Scheme to permit in the Residential B zone residential development to a maximum density of R60.

- (v) Clause 4.2(c) to be deleted and replaced with the following Clause—

"Where a proposed traffic control device, entry statement, or other feature as shown on the Scheme Map is located adjacent to a development site and it is required to be installed as part of that development by the Scheme the landowner may be required to fund the full cost of the installation of that work by the Council.

In this event of the Scheme will re-imburse the landowner for any contribution made in excess of the amount that represents the Scheme Works contribution pursuant to Clause 6 of the Scheme."

- (vi) A Clause to be inserted that ensures that the landowner or developer receives the reimbursement (with interest) within a reasonable period of time.
- (vii) The need to include a provision that details the procedures to be followed by the Council to amend the "Residential Development Guide—Gosnells" is questionable, given that the Guide does not form part of the Scheme. The procedures to amend the Guide could be included by reference in the Guide itself. Council should therefore consider deleting Clause 4.3.

5. Development and Scheme Works

- (i) The first paragraph of this Clause to be modified to read as follows—

"An owner of land within the Scheme Area who desires to develop land either alone or in conjunction with another owner or owners shall submit the required application form, details and plans to Council for planning approval as required by the City of Gosnells District Zoning Scheme. Where the application, details and plans conform with the requirements of the District Zoning Scheme the application will be processed in the normal manner subject to the payment of the contribution for Scheme Works under the Scheme."

- (ii) Council to nominate the "services" referred to in "(a)" of Clause 5.

- (iii) Modify "(c)" of Clause 5 to include the words "and landscaping" between the words "construction" and "of compensating basins".

- (iv) Clause 5 "(d)—cost of establishing recreation facilities ... and provision of recreation equipment and buildings" and "(e)—planting of street trees and trees in recreation areas ...", to be deleted.

Council is advised that it is not at this time, legally possible under the Town Planning and Development Act to require developers of residential units to contribute towards the upgrading of existing recreation facilities or the provision of recreation equipment and buildings. The Department of Planning and Urban Development is presently examining a consultants report on the need for contributions for public open space and community facilities and which provides recommendations on the contribution mechanism and guidelines that could be applied.

- (v) Modify "(f)" of Clause 5 by deleting reference to "dual use paths". Dual use paths shall be identified on the Scheme Map.

- (vi) Clause 5 "(g)—a contribution to underground power" to be deleted.

Council is advised that this contribution has not been adequately justified as it does not appear essential or necessary for the orderly development of the Scheme Area and would appear to be contrary to paragraph two of Clause 5 which states that Scheme Works are not related to a particular piece of land (in this instance the contribution is according to the Scheme Report required for "the undergrounding of power in selected sites (not nominated) within the Scheme").

6. Scheme Costs

- (i) The heading of this Clause to read Scheme Works Costs.

- (ii) Delete Clause 6.1 as this Clause is ambiguous and the intent can be covered by modification to Clauses 6.2 and 6.3 (refer below) and by the inclusion of "(a) and (b)" of Clause 6.1 as Scheme Works under Clause 5.

- (iii) Clause 6.2 to become Clause 6.1 and shall be modified to read as follows—

Calculation of Scheme Works Costs

"The costs of Scheme Works as described in Clause 5 to be paid by each owner of land within the Scheme Area shall be calculated at the time of issue of the building licence and shall be calculated at the time of total payment or revised at the time of *pro rata* payments and shall be the lesser of—

- (a) the actual costs of the works compounded annually at 10% as an inflationary factor.
- (b) the estimated costs of the works at the time of full or part payment determined by an independent expert and in default of agreement, by arbitration."

The wording of (a) and (b) above is in accordance with the wording used in other recently gazetted City of Gosnells Guided Development Schemes.

Payment of Scheme Works Costs

"Subject to the provision of the Scheme each owner of land shall prior to the issue of the building licence pay to the Council an amount equivalent to 0.1% of the total Scheme Works Costs for each residential unit approved by that building licence. Payment of the Scheme Works Costs are not applicable for existing habitable dwellings."

Council is also requested to clarify whether it is the intent of the Scheme that landowners proposing development other than residential units be required to make a contribution for Scheme Works particularly as these landowners may receive the benefits of the Scheme Works.

- (iv) Add as Clause 6.2 the following—

"If an owner of land disagrees with Council's determination of the proportion of Scheme Works Costs that is required to be paid by that owner the matter may be determined by arbitration in the manner specified in Clause "X" (number to be inserted) provided that the owner notifies the Council of the intention to take the matter to arbitration within 30 days of receiving notice of his costs."

7. Scheme Account

- (i) The first sentence of this Clause shall be modified to read as follows—

"The Council shall establish a Scheme Account for the purpose of receiving contributions towards Scheme Works Costs as required to be paid to the Scheme by landowners within the Scheme Area."

8. Powers of Council

- (i) The first sentence of this Clause to read as follows—

"In carrying out the provisions of the Scheme the Council shall have the following powers and authorities subject to the arbitration provisions of Clause (number to be inserted).

9. Add additional Clauses headed "Arbitration" and "Land Owned or Acquired by the Council" and which shall address the matters referred to under similar Clauses to be found in the City of Gosnells Town Planning Scheme No. 17.

(B) Scheme Map

Carry out modifications to the Scheme Map as follows—

- (i) Scheme Map to be annotated/notated as appropriate per the following—

* "Scheme Works"

* "Dual Use Paths"

Plans and documents setting out and explaining the town planning scheme and modification(s) thereto have been deposited at Council Offices, 2120 Albany Highway, Gosnells and at the Department of Planning and Urban Development, Albert Facey House, 469-489 Wellington Street, Perth, and will be available for inspection during office hours up to and including October 26, 1992. Submissions on the modification(s) should be made in writing on Form No. 4 and lodged with the undersigned on or before October 26, 1992.

G. WHITELEY, Town Clerk.

PD403

TOWN PLANNING AND DEVELOPMENT ACT 1928
SCHEME AMENDMENT AVAILABLE FOR INSPECTION

City of Rockingham

Town Planning Scheme No. 1—Amendment No. 226

Ref: 853/2/28/1 Pt 226

Notice is hereby given that the City of Rockingham has prepared the abovementioned scheme amendment for the purpose of rezoning part of Lots 100 and 101 Rae Road, Safety Bay from "Residential SR3" to "General Residential GR4" as depicted on the Scheme Amendment Map.

Plans and documents setting out and explaining the scheme amendment have been deposited at Council Offices, Council Avenue, Rockingham and at the Department of Planning and Urban Development, Albert Facey House, 469-489 Wellington Street, Perth, and will be available for inspection during office hours up to and including September 4, 1992.

Submissions on the Scheme amendment should be made in writing on Form No. 4 and lodged with the undersigned on or before September 4, 1992.

This amendment is available for inspection in order to provide an opportunity for public comment and it should not be construed that final approval will be granted.

G. G. HOLLAND, Town Clerk.

PD404

TOWN PLANNING AND DEVELOPMENT ACT 1928
SCHEME AMENDMENT AVAILABLE FOR INSPECTION

Shire of Dardanup

Town Planning Scheme No. 3—Amendment No. 42

Ref: 853/6/9/6 Pt 42

Notice is hereby given that the Shire of Dardanup has prepared the abovementioned scheme amendment for the purpose of—

1. Rezoning Lot 121 of Wellington Location 27 Venn Road Dardanup from "General Farming" to "Small Holdings".
2. Modifying appendix VIII area 1 Copplestone, to include 121 Venn Road.

Plans and documents setting out and explaining the scheme amendment have been deposited at Council Offices, 3 Little Street, Dardanup and at the Department of Planning and Urban Development, Albert Facey House, 469-489 Wellington Street, Perth, and will be available for inspection during office hours up to and including September 4, 1992.

Submissions on the scheme amendment should be made in writing on Form No. 4 and lodged with the undersigned on or before September 4, 1992.

This amendment is available for inspection in order to provide an opportunity for public comment and it should not be construed that final approval will be granted.

C. J. SPRAGG, Shire Clerk.

PD501

TOWN PLANNING AND DEVELOPMENT ACT 1928
APPROVED TOWN PLANNING SCHEME AMENDMENT
City of Armadale

Town Planning Scheme No. 2—Amendment No. 68

Ref: 853/2/22/4, Pt. 68.

It is hereby notified for public information, in accordance with section 7 of the Town Planning and Development Act 1928 that the Hon Minister for Planning approved the City of Armadale Town Planning Scheme Amendment on July 16, 1992 for the purpose of rezoning Lot 8 and Pts Lots 110 Peet Road, Roleystone from "Rural AP" to "Rural D" in order to facilitate closer rural subdivision in accordance with a subdivisional guide plan.

R. STUBBS, Mayor.

J. W. FLATOW, Town Clerk.

PD502

TOWN PLANNING AND DEVELOPMENT ACT 1928
APPROVED TOWN PLANNING SCHEME AMENDMENTS
City of South Perth

Town Planning Scheme No. 5—Amendment No. 37 and 38

Ref: 853/2/11/7, Pts. 37 and 38.

It is hereby notified for public information, in accordance with section 7 of the Town Planning and Development Act 1928 that the Hon Minister for Planning approved the City of South Perth Town Planning Scheme Amendments on July 16, 1992 for the purpose of—

Amendment No. 37

1. Clause 37 is amended—

- (a) in subclause (2) by deleting the word "Nothing" and substituting: " Subject to subclause (2A) of this clause, nothing ";
- (b) in subclause (2) by adding the following immediately before the word "permits":
" approvals, consents "; and
- (c) by adding the following new subclause immediately after subclause (2):
" (2A) A person shall not carry out or continue any development, or the use of any development, referred to in subclause (2) of this clause, unless all conditions imposed upon the grant or issue of the approval, consent, permit or licence have been and continue to be complied with. "

2. Clause 77 is amended—

- (a) in subclause (1) by adding the words " and subclause (4) " immediately after the words "subclause (3)"; and
- (b) by adding a new subclause (4) as follows:
" (4) The floors of all rooms in a building converted for use as controlled use offices or professional offices in the Residential—R and RO Zones shall not be less than 1.9 metres above Australian Height Datum. "

Amendment No. 38

- (a) deleting the words "or air-conditioning unit" from lines 4 and 5 of Clause 81 (2);
- (b) deleting the words "or unit" from the last line of Clause 81 (2);
- (c) deleting the words "or air-conditioning units, as the case may be," from lines 3 and 4 of Clause 81 (3);

- (d) deleting the words "air conditioning unit" from line 4 of Clause 81 (4);
- (e) deleting the words "or unit" from line 6 of Clause 81 (4);
- (f) deleting the words "or air-conditioning units" from lines 1 and 2 of Clause 82 (6) (b) (iii).

P. CAMPBELL, Mayor.

L. L. METCALF, Town Clerk.

PD503

TOWN PLANNING AND DEVELOPMENT ACT 1928
APPROVED TOWN PLANNING SCHEME AMENDMENT
City of Wanneroo

Town Planning Scheme No. 1—Amendment No. 589

Ref: 853/2/30/1 Pt 589

It is hereby notified for public information, in accordance with section 7 of the Town Planning and Development Act, 1928 (as amended) that the Hon Minister for Planning approved the City of Wanneroo Town Planning Scheme Amendment on July 16, 1992 for the purpose of rezoning portions of the Important Regional Road and Controlled Access Highway reserves for Eddystone Avenue and the Mitchell Freeway to "Residential Development" and "Joondalup City Centre" zone in the Heathridge, Edgewater and Joondalup localities.

R. F. JOHNSON, Mayor.

R. F. COFFEY, Town Clerk.

PD601

METROPOLITAN REGION TOWN PLANNING SCHEME ACT 1959
METROPOLITAN REGION SCHEME—S.33A AMENDMENT
Approved Amendment

Various Lots Madeley Street and Kingsway, Landsdale, City of Wanneroo

No. 881/33A.

File: 833-2-30-100.

The Hon Minister for Planning has approved, without modification, the abovementioned amendment to the Metropolitan Region Scheme.

The amendment, as shown on Plan No. 4.1197, shall have effect as from the date of publication of this notice in the *Gazette*.

The Plan as approved can be viewed at—

1. Department of Planning and Urban Development, 469-489 Wellington Street, Perth WA 6000.
2. Office of the Municipality of the City of Wanneroo, Boas Avenue, Joondalup WA 6165.
3. J. S. Battye Library, Alexander Library Building, Cultural Centre, Francis Street, Northbridge WA 6000.

GORDON G. SMITH, Secretary.

POLICE

PE401

POLICE AUCTION

This property will be offered for sale by auction on behalf of the Commissioner of Police at the Broome Auction Centre, Clementson Street, Broome on August 1, 1992 at 9.00 am.

- 5 x Gents Bicycles—Assorted makes and sizes
- 3 x Boys Bicycles—Assorted makes and sizes
- 4 x Ladies Bicycles—Assorted makes and sizes

Inspection of the above property can be made at the Broome Auction Centre, Lot 2096 Clementson Street, Broome.

PE402

POLICE AUCTION

Under the provisions of the Police Act 1892, unclaimed and stolen property will be sold by public auction at the premises of Rumens & Co of 95 Forrest Avenue, Bunbury on 24 October at 9.00 am. The auction will be conducted by David Rumens, Auctioneer.

B. BULL, Commissioner of Police.

PE403

ROAD TRAFFIC ACT 1974

I, Robin John Devlin, Acting Commander (Traffic Operations) being the delegated Officer of the Minister for Police under section 83 (6) of the Road Traffic Act 1974, pursuant to the powers conferred by section 83 (1) of that Act and the consent of the Local Authorities having been obtained and nominated for the purpose of a Car Rally by members/entrants of Rally Australia on September 21st 1992 between the hours of 11.00 am and 6.00 pm do hereby approve the temporary suspension of regulations made under such Act on the Carriageways mentioned hereunder.

Racing to be confined to Koombana Drive, Blair Street, Clifton Street, Ocean Drive, Fraser Street, Wittenoom Street, Carey Street, Henry Street, Victoria Street, Wittenoom Street, Molloy Street, Bunbury.

All participants in the event to wear approved head protection at all times.

Dated at Perth this 9th day of July 1992.

R. J. DEVLIN, Acting Commander (Traffic Operations).

ROAD TRAFFIC ACT 1974

I, Robin John Devlin, Acting Commander (Traffic Operations) being the delegated Officer of the Minister for Police under section 83 (6) of the Road Traffic Act 1974, pursuant to the powers conferred by section 83 (1) of that Act and the consent of the Local Authorities having been obtained and nominated for the purpose of a Car Rally by members/entrants of Rally Australia on September 21st 1992 between the hours of 12.30 pm and 6.30 pm do hereby approve the temporary suspension of regulations made under such Act on the Carriageways mentioned hereunder.

Racing to be confined to Flynn Road, Big Tree Road, Camford Road, Mornington Road and other unnamed Roads in Brunswick Plantation.

All participants in the event to wear approved head protection at all times.

Dated at Perth this 9th day of July 1992.

R. J. DEVLIN, Acting Commander (Traffic Operations).

ROAD TRAFFIC ACT 1974

I, Robin John Devlin, Acting Commander (Traffic Operations) being the delegated Officer of the Minister for Police under section 83 (6) of the Road Traffic Act 1974, pursuant to the powers conferred by section 83 (1) of that Act and the consent of the Local Authorities having been obtained and nominated for the purpose of a Car Rally by members/entrants of Rally Australia on September 21st 1992 between the hours of 1.30 pm and 7.30 pm do hereby approve the temporary suspension of regulations made under such Act on the Carriageways mentioned hereunder.

Racing to be confined to Rickety Bridge Road, Link Road, and other unnamed Roads in Tallanalla Plantation.

All participants in the event to wear approved head protection at all times.

Dated at Perth this 9th day of July 1992.

R. J. DEVLIN, Acting Commander (Traffic Operations).

ROAD TRAFFIC ACT 1974

I, Robin John Devlin, Acting Commander (Traffic Operations) being the delegated Officer of the Minister for Police under section 83 (6) of the Road Traffic Act 1974, pursuant to the powers conferred by section 83 (1) of that Act and the consent of the Local Authorities having been obtained and nominated for the purpose of a Car Rally by members/entrants of Rally Australia on September 21st 1992 between the hours of 2.30 pm and 8.30 pm do hereby approve the temporary suspension of regulations made under such Act on the Carriageways mentioned hereunder.

Racing to be confined to Lancaster Road to Miles Avenue, portion of Dingo Road, York, Duke's, Andrew, Earl's, Charles, Anne, Lord's, Athlone Roads, Astor Avenue, Keeler Strip, Archibald Road, and other unnamed Roads.

All participants in the event to wear approved head protection at all times.

Dated at Perth this 9th day of July 1992.

R. J. DEVLIN, Acting Commander (Traffic Operations).

ROAD TRAFFIC ACT 1974

I, Robin John Devlin, Acting Commander (Traffic Operations) being the delegated Officer of the Minister for Police under section 83 (6) of the Road Traffic Act 1974, pursuant to the powers conferred by section 83 (1) of that Act and the consent of the Local Authorities having been obtained and nominated for the purpose of a Car Rally by members/entrants of Rally Australia on September 21st 1992 between the hours of 3.00 pm and 9.00 pm do hereby approve the temporary suspension of regulations made under such Act on the Carriageways mentioned hereunder.

Racing to be confined to Clark Road from Honeymoon Road to Harvey/Quindanning Road, Unnamed Roads in Harvey Weir Plantation, Wick Road, Kilmun Road, Clark Road, Haul Road, Harvey.

All participants in the event to wear approved head protection at all times.

Dated at Perth this 9th day of July 1992.

R. J. DEVLIN, Acting Commander (Traffic Operations).

ROAD TRAFFIC ACT 1974

I, Robin John Devlin, Acting Commander (Traffic Operations) being the delegated Officer of the Minister for Police under section 83 (6) of the Road Traffic Act 1974, pursuant to the powers conferred by section 83 (1) of that Act and the consent of the Local Authorities having been obtained and nominated for the purpose of a Car Rally by members/entrants of Rally Australia on September 21st 1992 between the hours of 6.00 am and 12.00 pm do hereby approve the temporary suspension of regulations made under such Act on the Carriageways mentioned hereunder.

Racing to be confined to Gibbings Road from Pinjarra to Williams Road to 200 metres South of Grey Road, Marrinup Road to Scarp Road, Grey Road, portion of Deer Road, between Dawson Road, and Hatch Road, portion of Hatch Road between Deer Road and Marrinup Road, Dawson Road between Deer Road and Grey Road, Dwellingup.

All participants in the event to wear approved head protection at all times.

Dated at Perth this 9th day of July 1992.

R. J. DEVLIN, Acting Commander (Traffic Operations).

ROAD TRAFFIC ACT 1974

I, Robin John Devlin, Acting Commander (Traffic Operations) being the delegated Officer of the Minister for Police under section 83 (6) of the Road Traffic Act 1974, pursuant to the powers conferred by section 83 (1) of that Act and the consent of the Local Authorities having been obtained and nominated for the purpose of a Car Rally by members/entrants of Rally Australia on September 22nd 1992 between the hours of 7.00 am and 1.00 pm do hereby approve the temporary suspension of regulations made under such Act on the Carriageways mentioned hereunder.

Racing to be confined to Poison Lease Road, Firewood Road, Chidlow Road, Portion of Oak Gorge Road from Chidlow Road and unnamed Roads in Gorrie Plantation, Sawyers Valley.

All participants in the event to wear approved head protection at all times.

Dated at Perth this 9th day of July 1992.

R. J. DEVLIN, Acting Commander (Traffic Operations).

ROAD TRAFFIC ACT 1974

I, Robin John Devlin, Acting Commander (Traffic Operations) being the delegated Officer of the Minister for Police under section 83 (6) of the Road Traffic Act 1974, pursuant to the powers conferred by section 83 (1) of that Act and the consent of the Local Authorities having been obtained and nominated for the purpose of a Car Rally by members/entrants of Rally Australia on September 22nd 1992 between the hours of 8.00 am and 2.00 pm do hereby approve the temporary suspension of regulations made under such Act on the Carriageways mentioned hereunder.

Racing to be confined to Darkin Road, Smith Road, Reservoir Road, Beryl Road, Qualen Road, Tableland Road, and unnamed Roads in Beraking Plantation.

All participants in the event to wear approved head protection at all times.

Dated at Perth this 9th day of July 1992.

R. J. DEVLIN, Acting Commander (Traffic Operations).

ROAD TRAFFIC ACT 1974

I, Robin John Devlin, Acting Commander (Traffic Operations) being the delegated Officer of the Minister for Police under section 83 (6) of the Road Traffic Act 1974, pursuant to the powers conferred by section 83 (1) of that Act and the consent of the Local Authorities having been obtained and nominated for the purpose of a Car Rally by members/entrants of Rally Australia on September 22nd 1992 between the hours of 6.00 am and 12.00 pm do hereby approve the temporary suspension of regulations made under such Act on the Carriageways mentioned hereunder.

Racing to be confined to unnamed Maintenance Road in Railway Reserve in Walyunga National Park, Jumperkine Loop Road to Ewing Road, Swan Valley.

All participants in the event to wear approved head protection at all times.

Dated at Perth this 9th day of July 1992.

R. J. DEVLIN, Acting Commander (Traffic Operations).

ROAD TRAFFIC ACT 1974

I, Robin John Devlin, Acting Commander (Traffic Operations) being the delegated Officer of the Minister for Police under section 83 (6) of the Road Traffic Act 1974, pursuant to the powers conferred by section 83 (1) of that Act and the consent of the Local Authorities having been obtained and nominated for the purpose of a Car Rally by members/entrants of Rally Australia on September 22nd 1992 between the hours of 7.30 am and 1.30 pm do hereby approve the temporary suspension of regulations made under such Act on the Carriageways mentioned hereunder.

Racing to be confined to Oak Gorge Road, Gorrie Road to Firewood Road, Nockine Road, Wellbucket Road, Yetar Road, Ridley Road to Yarra Road and various unnamed Roads and Tracks in Gorrie and Wellbucket Plantations.

All participants in the event to wear approved head protection at all times.

Dated at Perth this 9th day of July 1992.

R. J. DEVLIN, Acting Commander (Traffic Operations).

ROAD TRAFFIC ACT 1974

I, Robin John Devlin, Acting Commander (Traffic Operations) being the delegated Officer of the Minister for Police under section 83 (6) of the Road Traffic Act 1974, pursuant to the powers conferred by section 83 (1) of that Act and the consent of the Local Authorities having been obtained and nominated for the purpose of a Car Rally by members/entrants of Rally Australia on September 19th 1992 between the hours of 1.00 pm and 7.00 pm do hereby approve the temporary suspension of regulations made under such Act on the Carriageways mentioned hereunder.

Racing to be confined to Mundaring Weir Road, Allen Road, Mundaring Weir Road to Hall Road, Trew Road to Oak Gorge Road, Oak Gorge Road to Gorrie Road, Gorrie Road, Oak Gorge Road to Allen Road, Allen Road to Gorrie Road and unnamed Tracks in Greystones, Helena and Gorrie Plantations in the Sawyers Valley Area.

All participants in the event to wear approved head protection at all times.

Dated at Perth this 9th day of July 1992.

R. J. DEVLIN, Acting Commander (Traffic Operations).

ROAD TRAFFIC ACT 1974

I, Robin John Devlin, Acting Commander (Traffic Operations) being the delegated Officer of the Minister for Police under section 83 (6) of the Road Traffic Act 1974, pursuant to the powers conferred by section 83 (1) of that Act and the consent of the Local Authorities having been obtained and nominated for the purpose of a Car Rally by members/entrants of Rally Australia on September 19th 1992 between the hours of 10.30 am and 4.30 pm do hereby approve the temporary suspension of regulations made under such Act on the Carriageways mentioned hereunder.

Racing to be confined to Railway Road at intersection with Quairading York Road, and Buckingham Road, Lott Road from Railway Line to Buckingham Road, Buckingham Road from Lott Road to Railway Road, unnamed Service Road adjacent to Railway Line on Westrail Reserve. Then Avon Terrace between Macartney Street and South Street, York.

All participants in the event to wear approved head protection at all times.

Dated at Perth this 9th day of July 1992.

R. J. DEVLIN, Acting Commander (Traffic Operations).

ROAD TRAFFIC ACT 1974

I, Robin John Devlin, Acting Commander (Traffic Operations) being the delegated Officer of the Minister for Police under section 83 (6) of the Road Traffic Act 1974, pursuant to the powers conferred by section 83 (1) of that Act and the consent of the Local Authorities having been obtained and nominated for the purpose of a Car Rally by members/entrants of Rally Australia on September 19th 1992 between the hours of 9.30 am and 6.30 pm do hereby approve the temporary suspension of regulations made under such Act on the Carriageways mentioned hereunder.

Racing to be confined to Private Roads within the Muresk Agricultural College, Northam.

All participants in the event to wear approved head protection at all times.

Dated at Perth this 9th day of July 1992.

R. J. DEVLIN, Acting Commander (Traffic Operations).

ROAD TRAFFIC ACT 1974

I, Robin John Devlin, Acting Commander (Traffic Operations) being the delegated Officer of the Minister for Police under section 83 (6) of the Road Traffic Act 1974, pursuant to the powers conferred by section 83 (1) of that Act and the consent of the Local Authorities having been obtained and nominated for the purpose of a Car Rally by members/entrants of Rally Australia on September 19th 1992 between the hours of 2.30 pm and 8.30 pm do hereby approve the temporary suspension of regulations made under such Act on the Carriageways mentioned hereunder.

Racing to be confined to Gorrie Road from Trew Road to Chamber Road, Chamber Road from Gorrie Road, Smit Road from Stockwhip Road and Topher Road, Patton Road, unnamed Tracks in Wellbucket Plantations, Sawyers Valley Area.

All participants in the event to wear approved head protection at all times.

Dated at Perth this 9th day of July 1992.

R. J. DEVLIN, Acting Commander (Traffic Operations).

ROAD TRAFFIC ACT 1974

I, Robin John Devlin, Acting Commander (Traffic Operations) being the delegated Officer of the Minister for Police under section 83 (6) of the Road Traffic Act 1974, pursuant to the powers conferred by section 83 (1) of that Act and the consent of the Local Authorities having been obtained and nominated for the purpose of a Car Rally by members/entrants of Rally Australia on September 19th 1992 between the hours of 1.00 pm and 7.00 pm do hereby approve the temporary suspension of regulations made under such Act on the Carriageways mentioned hereunder.

Racing to be confined to Atkins Road from Mundaring Weir Road, Mundaring Weir Road from Northern Entrance Fred Jacoby Pk to Allen Road, Mundaring Weir Road from Hempel Drive to Hall Road, unnamed Tracks in Devenish Plantation.

All participants in the event to wear approved head protection at all times.

Dated at Perth this 9th day of July 1992.

R. J. DEVLIN, Acting Commander (Traffic Operations).

ROAD TRAFFIC ACT 1974

I, Robin John Devlin, Acting Commander (Traffic Operations) being the delegated Officer of the Minister for Police under section 83 (6) of the Road Traffic Act 1974, pursuant to the powers conferred by section 83 (1) of that Act and the consent of the Local Authorities having been obtained and nominated for the purpose of a Car Rally by members/entrants of Rally Australia on September 19th 1992 between the hours of 8.30 am and 2.30 pm do hereby approve the temporary suspension of regulations made under such Act on the Carriageways mentioned hereunder.

Racing to be confined to Catchment Road between Helena Road and Great Southern Highway, York.

All participants in the event to wear approved head protection at all times.

Dated at Perth this 9th day of July 1992.

R. J. DEVLIN, Acting Commander (Traffic Operations).

ROAD TRAFFIC ACT 1974

I, Robin John Devlin, Acting Commander (Traffic Operations) being the delegated Officer of the Minister for Police under section 83 (6) of the Road Traffic Act 1974, pursuant to the powers conferred by section 83 (1) of that Act and the consent of the Local Authorities having been obtained and nominated for the purpose of a Car Rally by members/entrants of Rally Australia on September 19th 1992 between the hours of 4.00 pm and 10.00 pm do hereby approve the temporary suspension of regulations made under such Act on the Carriageways mentioned hereunder.

Racing to be confined to Mundaring Weir Road, Allen Road, Mundaring Weir Road to Hall Road, Trew Road to Oak Gorge Road, Oak Gorge Road to Gorrie Road, Gorrie Road, Oak Gorge Road to Allen Road, Allen Road to Gorrie Road and unnamed Tracks in Greystones, Helena and Gorrie Plantations.

All participants in the event to wear approved head protection at all times.

Dated at Perth this 9th day of July 1992.

R. J. DEVLIN, Acting Commander (Traffic Operations).

ROAD TRAFFIC ACT 1974

I, Robin John Devlin, Acting Commander (Traffic Operations) being the delegated Officer of the Minister for Police under section 83 (6) of the Road Traffic Act 1974, pursuant to the powers conferred by section 83 (1) of that Act and the consent of the Local Authorities having been obtained and nominated for the purpose of a Car Rally by members/entrants of Rally Australia on September 20th 1992 between the hours of 6.00 am and 12.00 pm do hereby approve the temporary suspension of regulations made under such Act on the Carriageways mentioned hereunder.

Racing to be confined to Reed Road from Jarrahdale Road to 300 metres North of Railway Line, Buckland Road from Jarrahdale Road to 100 metres north of Railway Line and unnamed Service Road adjacent to Railway on Westrail Land.

All participants in the event to wear approved head protection at all times.

Dated at Perth this 9th day of July 1992.

R. J. DEVLIN, Acting Commander (Traffic Operations).

ROAD TRAFFIC ACT 1974

I, Robin John Devlin, Acting Commander (Traffic Operations) being the delegated Officer of the Minister for Police under section 83 (6) of the Road Traffic Act 1974, pursuant to the powers conferred by section 83 (1) of that Act and the consent of the Local Authorities having been obtained and nominated for the purpose of a Car Rally by members/entrants of Rally Australia on September 20th 1992 between the hours of 7.00 am and 1.00 pm do hereby approve the temporary suspension of regulations made under such Act on the Carriageways mentioned hereunder.

Racing to be confined to Park Road from Nanga Road to River Road, River Road from Vandals Road to Nanga Road and to unnamed Track after Bobs Crossing, Gone Again Road between River Road and Off Again Road, and other unnamed Roads in Murray Plantation, Dwellingup.

All participants in the event to wear approved head protection at all times.

Dated at Perth this 9th day of July 1992.

R. J. DEVLIN, Acting Commander (Traffic Operations).

ROAD TRAFFIC ACT 1974

I, Robin John Devlin, Acting Commander (Traffic Operations) being the delegated Officer of the Minister for Police under section 83 (6) of the Road Traffic Act 1974, pursuant to the powers conferred by section 83 (1) of that Act and the consent of the Local Authorities having been obtained and nominated for the purpose of a Car Rally by members/entrants of Rally Australia on September 20th 1992 between the hours of 8.00 am and 4.00 pm do hereby approve the temporary suspension of regulations made under such Act on the Carriageways mentioned hereunder.

Racing to be confined to Plantation Road West of Albany Highway and Private Roads in the Bunnings Pine Plantation, North Bannister.

All participants in the event to wear approved head protection at all times.

Dated at Perth this 9th day of July 1992.

R. J. DEVLIN, Acting Commander (Traffic Operations).

ROAD TRAFFIC ACT 1974

I, Robin John Devlin, Acting Commander (Traffic Operations) being the delegated Officer of the Minister for Police under section 83 (6) of the Road Traffic Act 1974, pursuant to the powers conferred by section 83 (1) of that Act and the consent of the Local Authorities having been obtained and nominated for the purpose of a Car Rally by members/entrants of Rally Australia on September 20th 1992 between the hours of 1.00 pm and 7.00 pm do hereby approve the temporary suspension of regulations made under such Act on the Carriageways mentioned hereunder.

Racing to be confined to Solus Road near Balmoral Road, Millars Log Road, Balmoral Road, Appian Road, portion of Herold Road near Halstead Road, Halstead Road between Herold Road and Millars Road, Serpentine.

All participants in the event to wear approved head protection at all times.

Dated at Perth this 9th day of July 1992.

R. J. DEVLIN, Acting Commander (Traffic Operations).

ROAD TRAFFIC ACT 1974

I, Robin John Devlin, Acting Commander (Traffic Operations) being the delegated Officer of the Minister for Police under section 83 (6) of the Road Traffic Act 1974, pursuant to the powers conferred by section 83 (1) of that Act and the consent of the Local Authorities having been obtained and nominated for the purpose of a Car Rally by members/entrants of Rally Australia on September 21st 1992 between the hours of 5.30 am and 11.30 am do hereby approve the temporary suspension of regulations made under such Act on the Carriageways mentioned hereunder.

Racing to be confined to North Road from Keysbrook Road to Whittakers Hill Road, Keysbrook Road from Scarp Road to Myara Road, Myara Road from Kingsbury Drive to Keysbrook Road, Australind.

All participants in the event to wear approved head protection at all times.

Dated at Perth this 9th day of July 1992.

R. J. DEVLIN, Acting Commander (Traffic Operations).

ROAD TRAFFIC ACT 1974

I, Robin John Devlin, Acting Commander (Traffic Operations) being the delegated Officer of the Minister for Police under section 83 (6) of the Road Traffic Act 1974, pursuant to the powers conferred by section 83 (1) of that Act and the consent of the Local Authorities having been obtained and nominated for the purpose of a Car Rally by members/entrants of Rally Australia on September 21st 1992 between the hours of 7.00 am and 1.00 pm and 2.30 pm and 8.30 pm do hereby approve the temporary suspension of regulations made under such Act on the Carriageways mentioned hereunder.

Racing to be confined to Lancaster Road from Harvey to Quindanning Road to Miles Avenue, Dingo, York, Duke's, Andrew, Earl's, Charles, Anne, Lord, Athlone, Astor, Keeler, Archibald and other unnamed Roads in the Harvey District.

All participants in the event to wear approved head protection at all times.

Dated at Perth this 9th day of July 1992.

R. J. DEVLIN, Acting Commander (Traffic Operations).

ROAD TRAFFIC ACT 1974

I, Robin John Devlin, Acting Commander (Traffic Operations) being the delegated Officer of the Minister for Police under section 83 (6) of the Road Traffic Act 1974, pursuant to the powers conferred by section 83 (1) of that Act and the consent of the Local Authorities having been obtained and nominated for the purpose of a Car Rally by members/entrants of Rally Australia on September 21st 1992 between the hours of 7.30 am and 1.30 pm do hereby approve the temporary suspension of regulations made under such Act on the Carriageways mentioned hereunder.

Racing to be confined to Rickety Bridge Road from Harvey Quindanning Road to Link Road, Link Road from Rickety Bridge Road to Blackbutt Road, Blackbutt Road from Link Road to Myles Avenue, and other unnamed Roads in Tallanalla Plantation.

All participants in the event to wear approved head protection at all times.

Dated at Perth this 9th day of July 1992.

R. J. DEVLIN, Acting Commander (Traffic Operations).

ROAD TRAFFIC ACT 1974

I, Robin John Devlin, Acting Commander (Traffic Operations) being the delegated Officer of the Minister for Police under section 83 (6) of the Road Traffic Act 1974, pursuant to the powers conferred by section 83 (1) of that Act and the consent of the Local Authorities having been obtained and nominated for the purpose of a Car Rally by members/entrants of Rally Australia on September 21st 1992 between the hours of 8.30 am and 2.30 pm do hereby approve the temporary suspension of regulations made under such Act on the Carriageways mentioned hereunder.

Racing to be confined to Fiore Road from Mornington to Big Tree Roads, Big Tree Road to Camford Road, Camford Road to Mornington Road and other unnamed Roads in the Brunswick Plantation.

All participants in the event to wear approved head protection at all times.

Dated at Perth this 9th day of July 1992.

R. J. DEVLIN, Acting Commander (Traffic Operations).

ROAD TRAFFIC ACT 1974

I, Robin John Devlin, Acting Commander (Traffic Operations) being the delegated Officer of the Minister for Police under section 83 (6) of the Road Traffic Act 1974, pursuant to the powers conferred by section 83 (1) of that Act and the consent of the Local Authorities having been obtained and nominated for the purpose of a Car Rally by members/entrants of Rally Australia on September 21st 1992 between the hours of 9.30 am and 4.00 pm do hereby approve the temporary suspension of regulations made under such Act on the Carriageways mentioned hereunder.

Racing to be confined to the Left Hand Side of the Carriageway on Kelly Road and McClusky Road and other unnamed Roads in the Wellington Plantation.

All participants in the event to wear approved head protection at all times.

Dated at Perth this 9th day of July 1992.

R. J. DEVLIN, Acting Commander (Traffic Operations).

ROAD TRAFFIC ACT 1974

I, Robin John Devlin, Acting Commander (Traffic Operations) being the delegated Officer of the Minister for Police under section 83 (6) of the Road Traffic Act 1974, pursuant to the powers conferred by section 83 (1) of that Act and the consent of the Local Authorities having been obtained and nominated for the purpose of a Car Rally by members/entrants of Rally Australia on September 21st 1992 between the hours of 10.00 am and 4.00 pm do hereby approve the temporary suspension of regulations made under such Act on the Carriageways mentioned hereunder.

Racing to be confined to Wright Road and Bussell Road other unnamed Roads in Bussell Plantation.

All participants in the event to wear approved head protection at all times.

Dated at Perth this 9th day of July 1992.

R. J. DEVLIN, Acting Commander (Traffic Operations).

PE404**ROAD TRAFFIC ACT 1974**

I, Robin John Devlin, Acting Commander (Traffic Operations) being the delegated officer of the Minister for Police under section 83 (6) of the Road Traffic Act 1974, pursuant to the powers conferred by section 83 (1) of that Act and the consent of the Local Authorities having been obtained and nominated for the purpose of Soap Box Racing by members/entrants of the Esperance Soap Box Club on 29 August 1992, between the hours of 1300-1700 do hereby approve the temporary suspension of regulations made under such Act on the carriageway/s mentioned hereunder.

Racing to be confined to the carriageway on Davis Road, Kimbara Close, Esperance.

All participants in the event are to wear approved head protection at all times.

Dated at Perth this 16th day of July 1992.

R. J. DEVLIN, Acting Commander (Traffic Operations).

PE405**ROAD TRAFFIC ACT 1974**

I, Robin John Devlin, Acting Commander (Traffic Operations) being the delegated officer of the Minister for Police under section 83 (6) of the Road Traffic Act 1974, pursuant to the powers conferred by section 83 (1) of that Act and the consent of the Local Authorities having been obtained and nominated for the purpose of a Cycle Time Trial by members/entrants of the Avon Valley Cycling Club on 30 August 1992, between the hours of 0900-1700 do hereby approve the temporary suspension of regulations made under such Act on the carriageway/s mentioned hereunder.

Racing to be confined to the left hand side of the carriageway on Carther Road, Keane Street, Mulakine Road, York Road, Carter Road, Grass Valley South Road, Wilson Street, George Street, Carter Road, Northam.

All participants in the cycle event to wear approved head protection at all times.

Dated at Perth this 16th day of July 1992.

R. J. DEVLIN, Acting Commander (Traffic Operations).

ROAD TRAFFIC ACT 1974

I, Robin John Devlin, Acting Commander (Traffic Operations) being the delegated officer of the Minister for Police under section 83 (6) of the Road Traffic Act 1974, pursuant to the powers conferred by section 83 (1) of that Act and the consent of the Local Authorities having been obtained and nominated for the purpose of a Cycle Time Trial by members/entrants of the Avon Valley Cycling Club on 23 August 1992, between the hours of 0800-1130 do hereby approve the temporary suspension of regulations made under such Act on the carriageway/s mentioned hereunder.

Racing to be confined to the left hand side of the carriageway on York Road from the SEC car park to the 20 kilometre peg, Northam and return.

All participants in the cycle event to wear approved head protection at all times.

Dated at Perth this 16th day of July 1992.

R. J. DEVLIN, Acting Commander (Traffic Operations).

PE406

ROAD TRAFFIC ACT 1974

I, Robin John Devlin, Acting Commander (Traffic Operations) being the delegated officer of the Minister for Police under section 83 (6) of the Road Traffic Act 1974, pursuant to the powers conferred by section 83 (1) of that Act and the consent of the Local Authorities having been obtained and nominated for the purpose of a Marathon by members/entrants of the Rotary Club of Bassendean on 16 May 1993, between the hours of 8.30am and 12.00pm do hereby approve the temporary suspension of regulations made under such Act on the carriageway/s mentioned hereunder.

Racing to be confined to the left hand side of the carriageway on Ellen Brook Bridge, West Swan Road, Barkers Bridge, Caversham.

All participants in the cycle event to wear approved head protection at all times.

Dated at Perth this 16th day of July 1992.

R. J. DEVLIN, Acting Commander (Traffic Operations).

ROAD TRAFFIC ACT 1974

I, Victor Herbert Smith, Acting Commander (Traffic Operations) being the delegated officer of the Minister for Police under section 83 (6) of the Road Traffic Act 1974, pursuant to the powers conferred by section 83 (1) of that Act and the consent of the Local Authorities having been obtained and nominated for the purpose of a Marathon by members/entrants of the Christ Church Grammar School between the hours of 8.30am and 11.30am do hereby approve the temporary suspension of regulations made under such Act on the carriageway/s mentioned hereunder.

Racing to be confined to the left hand side of the carriageway on Lilla Street, Johnson Parade, Bayview Terrace, Wellington Street, Bateman Street, Marshall Street, Downey Drive, Hanlin Street, McCabe Street, Palmerston Street, Owston Street, Johnson Street, View Street, Irvine Street, The Esplanade, Keane Street, Mosman Park.

All participants in the cycle event to wear approved head protection at all times.

Dated at Perth this 7th day of July 1992.

V. H. SMITH, Acting Commander (Traffic Operations).

PE407

ROAD TRAFFIC ACT 1974

I, Robin John Devlin, Acting Commander (Traffic Operations) being the delegated officer of the Minister for Police under section 83 (6) of the Road Traffic Act 1974, pursuant to the powers conferred by section 83 (1) of that Act and the consent of the Local Authorities having been obtained and nominated for the purpose of a Biathlon by members of the Nickol Bay Triathlon Club on 8 August 1992, between the hours of 1600-1800 approve the temporary suspension of regulations made under such Act on the carriageway/s mentioned hereunder.

Racing to be confined to the left hand side of the carriageway on Tanbrey Drive, Bathgate Road, Balmoral Road.

All participants in the cycle event to wear approved head protection at all times.

Dated at Perth this 16th day of July 1992.

R. J. DEVLIN, Acting Commander (Traffic Operations).

PE408

ROAD TRAFFIC ACT 1974

I, Victor Herbert Smith, Acting Commander (Traffic Operations) being the delegated officer of the Minister for Police under section 83 (6) of the Road Traffic Act 1974, pursuant to the powers conferred by section 83 (1) of that Act and the consent of the Local Authorities having been obtained and nominated for the purpose of a Running Race by members/entrants of the W.A. Marathon Club on 13th September 1992, between the hours of 8.00am and 11.00am do hereby approve the temporary suspension of regulations made under such Act on the carriageway/s mentioned hereunder.

Racing to be confined to the left hand side of the carriageway on Applecross Cycleway, The Esplanade Cycleway, Kwinana Freeway Cycleway, Dee Road, Fraser Road, Applecross.

Dated at Perth this 7th day of July 1992.

V. H. SMITH, Acting Commander (Traffic Operations).

ROAD TRAFFIC ACT 1974

I, Victor Herbert Smith, Acting Commander (Traffic Operations) being the delegated officer of the Minister for Police under section 83 (6) of the Road Traffic Act 1974, pursuant to the powers conferred by section 83 (1) of that Act and the consent of the Local Authorities having been obtained and nominated for the purpose of a Running Race by members/entrants of the W.A. Marathon Club on 8th November 1992, between the hours of 10.00am and 11.30am do hereby approve the temporary suspension of regulations made under such Act on the carriageway/s mentioned hereunder.

Racing to be confined to the left hand side of the carriageway on Marine Parade, John Street, Curtin Avenue, Warton Street, Cottesloe.

Dated at Perth this 8th day of July 1992.

V. H. SMITH, Acting Commander (Traffic Operations).

PE409

ROAD TRAFFIC ACT 1974

I, Victor Herbert Smith, Acting Commander (Traffic Operations) being the delegated officer of the Minister for Police under section 83 (6) of the Road Traffic Act 1974, pursuant to the powers conferred by section 83 (1) of that Act and the consent of the Local Authorities having been obtained and nominated for the purpose of a Barrowthon by members/entrants of the Lions Club of Albany on 3rd October 1992, between the hours of 4.00am and 6.00pm do hereby approve the temporary suspension of regulations made under such Act on the carriageway/s mentioned hereunder.

Racing to be confined to the left hand side of the carriageway on Cranbrook Road, Albany Highway, Albany Highway-Middleton Road, Golf Links Road, Troode Street, Albany.

Dated at Perth this 8th day of July 1992.

V. H. SMITH, Acting Commander (Traffic Operations).

PE410

ROAD TRAFFIC ACT 1974

I, Victor Herbert Smith, Acting Commander (Traffic Operations) being the delegated officer of the Minister for Police under section 83 (6) of the Road Traffic Act 1974, pursuant to the powers conferred by section 83 (1) of that Act and the consent of the Local Authorities having been obtained and nominated for the purpose of a Duathlon by members/entrants of the W.A. Triathlon Club on 16th August 1992, between the hours of 8.00am and 9.30am do hereby approve the temporary suspension of regulations made under such Act on the carriageway/s mentioned hereunder.

Racing to be confined to the left hand side of the carriageway on Bold Park Drive, The Boulevard, Kalinda Drive, Oceanic Drive, City Beach and return.

All participants in the cycle event to wear approved head protection at all times.

Dated at Perth this 7th day of July 1992.

V. H. SMITH, Acting Commander (Traffic Operations).

ROAD TRAFFIC ACT 1974

I, Victor Herbert Smith, Acting Commander (Traffic Operations) being the delegated officer of the Minister for Police under section 83 (6) of the Road Traffic Act 1974, pursuant to the powers conferred by section 83 (1) of that Act and the consent of the Local Authorities having been obtained and nominated for the purpose of a Duathlon by members/entrants of the W.A. Triathlon Club on 23rd August 1992, between the hours of 8.00am and 9.30am do hereby approve the temporary suspension of regulations made under such Act on the carriageway/s mentioned hereunder.

Racing to be confined to the left hand side of the carriageway on Baile Road, Bannister Road, Canning Vale and return.

All participants in the cycle event to wear approved head protection at all times.

Dated at Perth this 8th day of July 1992.

V. H. SMITH, Acting Commander (Traffic Operations).

PE411

ROAD TRAFFIC ACT 1974

I, Robin John Devlin, Acting Commander (Traffic Operations) being the delegated officer of the Minister for Police under section 83 (6) of the Road Traffic Act 1974, pursuant to the powers conferred by section 83 (1) of that Act and the consent of the Local Authorities having been obtained and nominated for the purpose of a Cycle Race by members/entrants of the Albany Cycling Club on 26 September 1992, between the hours of 1430-1630 do hereby approve the temporary suspension of regulations made under such Act on the carriageway/s mentioned hereunder.

Racing to be confined to the left hand side of the carriageway on Frenchmans Bay Road, Albany.

All participants in the cycle event to wear approved head protection at all times.

Dated at Perth this 16th day of July 1992.

R. J. DEVLIN, Acting Commander (Traffic Operations).

ROAD TRAFFIC ACT 1974

I, Robin John Devlin, Acting Commander (Traffic Operations) being the delegated officer of the Minister for Police under section 83 (6) of the Road Traffic Act 1974, pursuant to the powers conferred by section 83 (1) of that Act and the consent of the Local Authorities having been obtained and nominated for the purpose of a Cycle Race by members/entrants of the Albany Cycling Club on 12 September 1992, between the hours of 1330-1745 do hereby approve the temporary suspension of regulations made under such Act on the carriageway/s mentioned hereunder.

Racing to be confined to the left hand side of the carriageway on Albany Highway, Chester Pass Road, Willyung Road, Rocky Crossing Road, Albany.

All participants in the cycle event to wear approved head protection at all times.

Dated at Perth this 16th day of July 1992.

R. J. DEVLIN, Acting Commander (Traffic Operations).

ROAD TRAFFIC ACT 1974

I, Robin John Devlin, Acting Commander (Traffic Operations) being the delegated officer of the Minister for Police under section 83 (6) of the Road Traffic Act 1974, pursuant to the powers conferred by section 83 (1) of that Act and the consent of the Local Authorities having been obtained and nominated for the purpose of a Cycle Race by members/entrants of the Albany Cycling Club on 17 October 1992, between the hours of 1330-1730 do hereby approve the temporary suspension of regulations made under such Act on the carriageway/s mentioned hereunder.

Racing to be confined to the left hand side of the carriageway on Chester Pass Road, Jackson Road, Albany.

All participants in the cycle event to wear approved head protection at all times.

Dated at Perth this 16th day of July 1992.

R. J. DEVLIN, Acting Commander (Traffic Operations).

ROAD TRAFFIC ACT 1974

I, Robin John Devlin, Acting Commander (Traffic Operations) being the delegated officer of the Minister for Police under section 83 (6) of the Road Traffic Act 1974, pursuant to the powers conferred by section 83 (1) of that Act and the consent of the Local Authorities having been obtained and nominated for the purpose of a Cycle Race by members/entrants of the Albany Cycling Club

on 24 October 1992, between the hours of 1330-1730 do hereby approve the temporary suspension of regulations made under such Act on the carriageway/s mentioned hereunder.

Racing to be confined to the left hand side of the carriageway on Ulster Road, Lower King Road, Albany

All participants in the cycle event to wear approved head protection at all times.

Dated at Perth this 16th day of July 1992.

R. J. DEVLIN, Acting Commander (Traffic Operations).

ROAD TRAFFIC ACT 1974

I, Robin John Devlin, Acting Commander (Traffic Operations) being the delegated officer of the Minister for Police under section 83 (6) of the Road Traffic Act 1974, pursuant to the powers conferred by section 83 (1) of that Act and the consent of the Local Authorities having been obtained and nominated for the purpose of a Cycle Race by members/entrants of the Albany Cycling Club on 10 October 1992, between the hours of 1330-1730 do hereby approve the temporary suspension of regulations made under such Act on the carriageway/s mentioned hereunder.

Racing to be confined to the left hand side of the carriageway on Princess Royal Drive, Frenchmans Bay Road, Albany.

All participants in the cycle event to wear approved head protection at all times.

Dated at Perth this 16th day of July 1992.

R. J. DEVLIN, Acting Commander (Traffic Operations).

ROAD TRAFFIC ACT 1974

I, Robin John Devlin, Acting Commander (Traffic Operations) being the delegated officer of the Minister for Police under section 83 (6) of the Road Traffic Act 1974, pursuant to the powers conferred by section 83 (1) of that Act and the consent of the Local Authorities having been obtained and nominated for the purpose of a Cycle Race by members/entrants of the Albany Cycling Club on 27 September 1992, between the hours of 1300-1730 do hereby approve the temporary suspension of regulations made under such Act on the carriageway/s mentioned hereunder.

Racing to be confined to the left hand side of the carriageway on Mercer Road, Lower King Road, Norwood Road, Chester Pass Road, Albany

All participants in the cycle event to wear approved head protection at all times.

Dated at Perth this 16th day of July 1992.

R. J. DEVLIN, Acting Commander (Traffic Operations).

ROAD TRAFFIC ACT 1974

I, Robin John Devlin, Acting Commander (Traffic Operations) being the delegated officer of the Minister for Police under section 83 (6) of the Road Traffic Act 1974, pursuant to the powers conferred by section 83 (1) of that Act and the consent of the Local Authorities having been obtained and nominated for the purpose of a Cycle Race by members/entrants of the Northern Districts on 8 August 1992, between the hours of 1200-1730 do hereby approve the temporary suspension of regulations made under such Act on the carriageway/s mentioned hereunder.

Racing to be confined to the left hand side of the carriageway on Northam-Pithara Road, Northam-Toodyay Road, Yarramony Road, Tyndall Road, Toodyay-Goomalling Road, Toodyay-Clackline Road, Spencers Brook Road, Great Eastern Highway, Hawkes Avenue, Werribee Road, Government Road, Bailup Road, Farrall Avenue, Northam to Middle Swan

All participants in the cycle event to wear approved head protection at all times.

Dated at Perth this 16th day of July 1992.

R. J. DEVLIN, Acting Commander (Traffic Operations).

RACING AND GAMING

RA401

SUMMARY OF LIQUOR LICENSING APPLICATIONS

The following is a summary of applications received under the Liquor Licensing Act 1988 and required to be advertised. Any person wishing to obtain more details about any application, or about the objection process, should contact the Liquor Licensing Division, 1st Floor, Hyatt Centre, 87 Adelaide Terrace, Perth (telephony: 425 1888), or consult a solicitor or relevant industry organisation.

Schedule

App No.	Applicant	Nature of Application	Last Day for Objections
Transfer of Licence			
10	Princess Grand Pty Ltd	Application to transfer tavern licence in respect of Pinecreek Tavern, Forrestfield, from Valewood Pty Ltd.	22/7/92
11	Coration Pty Ltd	Application to transfer restaurant licence in respect of Kim's Dragon Palace, Subiaco, from Nautilus Holdings Pty Ltd.	24/7/92
12	Keyridge Holdings Pty Ltd	Application to transfer hotel licence in respect of Overlander Hotel, Manjimup, from Denis P & Bethwyn Daebritz.	24/7/92
13	Pearbrook Holdings Pty Ltd	Application to transfer hotel licence in respect of Rangeview Hotel, Eden Hill, from Fervent Holdings Pty Ltd.	28/7/92
14	Michelle Anne D'Costa	Application to transfer tavern licence in respect of Grass Valley Tavern, Grass Valley from Tandle W & Eileen J Smith	29/7/92
15	John & Manola Carmignani and Stephen & Janice Turpin	Application to transfer liquor store licence in respect of Balcatta Liquor Store Supply, Balcatta from John & Manola Carmignani.	31/7/92
16	Leo A Ioppolo a/t/f/ Ioppolo Family Trust	Application to transfer liquor store licence in respect of Crimea Liquor Store, Morley, from Joseph Mario Ricciardo.	3/8/92
17	Onica Pty Ltd	Application to transfer restaurant licence in respect of Palm Lodge Motel, Kalbarri, from Golden Hotels Pty Ltd.	1/8/92
New Licence			
4A/92	Boat Torque Cruises Pty Ltd	Application for a special facility licence in respect of Superflyte, Pier 4 Barrack Street Jetty, Perth.	21/8/92
5A/92	Tempora Pty Ltd	Application for a special facility licence in respect of Richies, Shop 42 Haynes St, Kalamunda.	
6A/92	Ocean Plaza Pty Ltd	Application for a special facility licence in respect of Ocean Plaza International Cuisine Shop 12 Ocean Plaza Centre 10-12 Scarborough Beach Road, Scarborough.	18/8/92
3B/92	D. A. Noack	Application for a producers licence in respect of Hutno Wines, Kenkarri, Rocky Gully	27/8/92
4B/92	Hawkeye Resources Pty Ltd and A. P. & S. T. Mountford	Application for a producers licence in respect of Mountford Wines, Barness Road, Pemberton.	13/8/92

This notice is published under section 67 (5) of the Liquor Licensing Act 1988.

G. B. AVES, Director of Liquor Licensing.

WATER AUTHORITY

WA301

WATER AUTHORITY ACT 1984

WATER AUTHORITY (CHARGES) AMENDMENT BY-LAWS (NO. 8) 1992

Made by the Water Authority of Western Australia with the approval of the Minister for Water Resources.

Citation

1. These by-laws may be cited as the *Water Authority (Charges) Amendment By-laws (No. 8) 1992*.

By-law 9 amended

2. By-law 9 (2) of the *Water Authority (Charges) By-laws 1987** is repealed and the following sub-by-law substituted —

“ (2) For the purposes of section 100B of the *Land Drainage Act 1925*, the period after which interest is payable is prescribed to be one day and interest is prescribed to be payable at the rate set out in item 5 of Schedule 6 on a daily basis and becomes due and payable as if it were a charge for the following year to which by-law 7 (1) applies. ”

[* *Published in the Gazette of 14 July 1987 at pp. 2658-72. For amendments to 30 June 1992 see 1991 Index to Legislation of Western Australia, pp.540-541 and Gazettes of 28 February, 1 May and 26 June 1992.*]

By resolution of the Board.

The Seal of the Water Authority of Western Australia was affixed hereto in the presence of—

K. C. WEBSTER, Chairman.
W. J. COX, Managing Director.

Approved by the Minister for Water Resources.

E. BRIDGE.

TENDERS

ZT201**MAIN ROADS***Tenders*

Tenders are invited for the following projects.

Tender documents are available from the Contracts Clerk, Ground Floor, Main Roads Department, Waterloo Crescent, East Perth.

Tender No.	Description	Closing Date
		1992
16/92	Bituminous sealing Marble Bar Road Pilbara Division.	July 31
23/92	Road and bridge construction Roe Highway, Welshpool-Tonkin, Bridges 1345 over Tonkin Highway and 1147 over railway.	September 1
33/92	Road construction on 2.38 km of South Western Highway, 41.85-44.23 SLK Newlands section, Bunbury..	August 18
39/92	Supply and delivery of granulated rubber, approx 533 tonnes.	August 5
55/92	Supply and delivery of crushed aggregate for a twelve month period, Albany.	August 7
61/92	Supply and delivery of one (1) only excavator.	August 10

ZT202*Acceptance of Tenders*

Contract No.	Description	Successful Tenderer	Amount
			\$
206/91	Manufacture of precast prestressed concrete 'T' beams for bridge 1364 and 1370 over Capel River.	CSR Humes Pty Ltd .	264 720.00
214/91	Supply and cutting to size of polycarbonate sheeting for electrification.	Cadillac Plastics Australia	102 000.00
15/92	Cleaning MRWA offices Narrogin.	Narrogin Commercial Cleaning	4 665.00

A. JAMIESON, Acting Director, Corporate Services.

ZT301

STATE SUPPLY COMMISSION

Tenders Invited

Tender forms and full particulars of the Schedule hereunder may be obtained on application at the State Supply Commission, 815 Hay Street, Perth, 6000.

TELEPHONE No. 222 8491 or 222 8241

FACSIMILE No. 321 7918

Date of Advertising	Schedule No.	Description	Date of Closing
1992			1992
July 10	276A1992	Supply and Delivery of Ultra High Frequency Portable (Manpack) Radio Transceivers for a period of up to three (3) years for the W.A. State Emergency Service	July 30
July 10	442A1992	Amenities Mobile Camp Mess Facilities: One (1) only Mobile Kitchen Facility; One (1) only Mobile Dining Facility; and One (1) only Mobile Storage Facility, for Westrail	July 30
July 17	138A1992	Supply and delivery of Facsimile Machines to various Government Depts, for an initial period of 12 months with an option to extend for a further 12 month period	August 6
July 17	441A1992	Design, manufacture and supply of Multiple Compartment Sleeping Caravans in accordance with Western Australian Government Railways Commission Specification MA001	August 6
July 17	443A1992	Design, manufacture and supply of two (2) only Supervisor's Caravans in accordance with WAGR Specification MA003 for Westrail	August 6
July 24	451A1992	Supply & Delivery of Pulse Oximeters for Bio-Medical Health Department	August 13
July 24	455A1992	Supply, installation and commissioning of Diagnostic Ultrasound Scanner for the Vascular Surgery Department at Fremantle Hospital	August 20
July 24	456A1992	Supply of Flow Cytometer for the Haematology Department at Fremantle Hospital	August 20
<i>For Service</i>			
July 10	254A1992	Cleaning of Joondalup College of TAFE for Classification B Cleaners—Inspection: 3.30 pm Friday 17th July 1992, for the Ministry of Education	July 30
July 17	182A1992	For "Hire of Aircraft (Fixed and or Rotary Wing) for Aerial Prescribed Burning Operations and other Aerial work" for Department of Conservation and Land Management	July 30
<i>For Sale</i>			
July 3	438A1992	One Ford 500 Prime Mover (UQL 738) and Low Loader Trailer (UQT 838) at Esperance for Department of Agriculture	July 23
July 17	445A1992	One (1) only Toyota Tip Truck (6QI 278) (MR 9008) for Main Roads at Welshpool	August 6
July 17	446A1992	One (1) only Nissan Cabstar Truck with Van Body (MR 8707) (6QG 192) for Main Roads at Welshpool	August 6
July 17	447A1992	One (1) only Terson Tandem Axle Tipping Trailer (6QT 571) (MR 8780) for Main Roads at Welshpool	August 6
July 17	448A1992	One (1) only Case Back Hoe (XQS 994)(MR 6715) for Main Roads at Welshpool	August 6
July 17	449A1992	(Recall) One (1) only 1986 Hino Flat Top Truck (MR 8846) (6QH 183) for Main Roads at Welshpool	August 6
July 17	450A1992	One (1) only 1988 Holden Jackaroo Station Sedan 4x4 (6QR 284) at Kununurra for T.A.F.E.	August 6
July 24	452A1992	One (1) only 1986 Hino Flat Top Truck (6QI 716)(MR 9004) for Main Roads at Welshpool	August 13
July 24	453A1992	Two (2) only 1988 4WD Toyota Landcruiser Trayback (6QO 845 & 6QO 846) for Dept of Agriculture at Kununurra	August 13
July 24	454A1992	One (1) only 1990 Commodore Sedan (6QP 415) for the Goldfields Esperance Development Authority at Kalgoorlie	August 13

Tenders, addressed to the Chairman, State Supply Commission, 815 Hay Street, Perth 6000 will be received for the abovementioned tenders until 10.00 am on the date of closing.

Tenders must be properly endorsed on envelopes otherwise they are liable to rejection. No tender necessarily accepted.

L. W. GRAHAM, Chairman, State Supply Commission.

ZT302

Accepted Tenders

Schedule No.	Particulars	Contractor	Rate
	<i>Supply</i>		
141A1992	Supply and delivery, free into store to State Print, Department of Services of Printing, Writing, Copying Paper and Board Requirements	Various	Details on Request
176A1992	Supply and free delivery to nominated delivery point located within the Perth metropolitan and country areas of Transcribing Machines and Dictating Transcribing Machines	Various	Details on Request
238A1992	Supply and manufacture of Items to Existing Pattern and Manufacture for the Hospital, Laundry and Linen Service	Various	Details on Request
	<i>Cancellation of Tender</i>		
313A1992	Supply of 2 or 3 Single Engine High Wing Aircraft for the Dept of Conservation and Land Management		

ZT401

WATER AUTHORITY OF WESTERN AUSTRALIA

Tenders

Tenders are invited for the projects listed below and will be accepted up to 2.30 pm on the closing date specified.

Tender documents are available from the Supply Services Branch, Level 1, Entry 4, John Tonkin Water Centre, 629 Newcastle Street, Leederville, WA 6007.

Tender documents must be completed in full, sealed in the envelope provided and placed in the Tender Box located at the above Leederville address.

The lowest or any tender may not necessarily be accepted.

Contract No.	Description	Closing Date
		1992
AV 23313	Supply of one (1) only 15 000 kg G.V.M. Tray Top Truck in accordance with specification 92V/11	4 August
AV 23314	Supply on one (1) only 42 500 kg G.V.M. 6x4 Prime Mover in accordance with specification 92V/10	4 August

PUBLIC NOTICES**ZZ201****TRUSTEES ACT 1962****Deceased Estates**

Creditors and other persons having claims in respect of the estate of Jack Ernest Johnson late of Spencer Lodge Hardie Road Albany in the State of Western Australia Farmer deceased to which section 63 of the Trustees Act 1962 as amended applies are required to send particulars of their claims to the Executors Neil George Johnson and Andrew Alan Davies care of Messrs Haynes Robinson, 70-74 Frederick Street, Albany by the 19th day of August 1992 after which date the said Executors may convey or distribute the assets having regard only to the claims of which they have notice and the said Executors shall not be liable to any person of whose claim they have no notice at the time of distribution.

Dated this 17th day of July 1992.

HAYNES ROBINSON, for the Executors.

ZZ202**TRUSTEES ACT 1962****Deceased Estates**

Creditors and other persons having claims in respect of the estate of Arthur Cornelius Johnson late of Spencer Lodge Hardie Road Albany in the State of Western Australia Farmer deceased to which section 63 of the Trustees Act 1962 as amended applies are required to send particulars of their claims to the Executors Neil George Johnson and Andrew Alan Davies care of Messrs Haynes Robinson, 70-74 Frederick Street, Albany by the 19th day of August 1992 after which date the said Executors may convey or distribute the assets having regard only to the claims of which they have notice and the said Executors shall not be liable to any person of whose claim they have no notice at the time of distribution.

Dated this 17th day of July 1992.

HAYNES ROBINSON, for the Executors.

ZZ203**TRUSTEES ACT 1962****NOTICE TO CREDITORS AND CLAIMANTS**

In the matter of the Estate of Percy George Roberts (also known as Percival George Roberts) late of 186A Burt Street, Boulder in the State of Western Australia, Storeman, Deceased.

Creditors and other persons who have claims to which section 63 of the Trustees Act 1962 (as amended) relates in respect of the estate of the abovenamed deceased who died on the 27th March 1992 at Esperance, in the said State, are required by the executor of his estate, George Edwin Lloyd of 11 Bachelor Avenue, Kambalda to send particulars of their claim to him at the address hereunder by the 1st September 1992 after which date the executor may convey or distribute the assets, having regard only to the claims of which he has notice.

Dated this 20th day of July 1992.

MacDONALD RUDDER, Solicitors for the Executor,
1st Floor, 126 Hannan Street, Kalgoorlie W.A. 6430.

ZZ204**TRUSTEES ACT 1962****Notice to Creditors and Claimants**

Creditors and other persons having claims (to which section 63 of the Trustees Act relates) in respect of the Estates of the undermentioned deceased persons are required to send particulars of their claims to me on or before the 24th August 1992, after which date I may convey or distribute the assets, having regard only to the claims of which I then have notice.

Bowers, James Raymond, late of Unit 10B Waldrige Village, Forrestfield, died 19/6/92.

Caldwell, Florence, late of Subiaco Uniting Church Hospital, 137 Heytsbury Road, Subiaco, died 4/7/92.

Conway, Gladys Edith, late of St Pauls Nursing Home, 21 Ormond Street, Attadale, died 18/5/92.

Fallows, Cyril Francis, late of 13A Irwin Road, Embleton, died 27/5/92.

Fallows, Violet Lilian, late of Trinity Lodge, Hillview Terrace, Rowethorpe, Bentley, died 14/6/92.

Finlay, Charles James, late of 2 Jones Street, Collie, died 15/1/92.

Kane, Laurence John, late of 5 Jose Street, Geraldton, died 27/4/92.

Keay, Lewis Alyth, late of 24/2 Bruce Street, Como, died 6/1/92.
Miskin, Bernard Sidney, late of 34 Homer Street, Dianella, died 18/6/92.
Musgrove, Evelyn Mary Louise, late of Homes of Peace, Walter Road, Inglewood, died 4/7/92.
Phillips, Frank Benedict, late of 79 Grey Street, York, died 23/10/91.
Pittard, Charles William, late of Sunset Hospital Birdwood Parade, Dalkeith, died 24/4/92.
Rackham, Marjorie Gwen, late of Unit 6/7 Prinsep Road, Attadale, died 26/6/92.
Reynolds, Sheila Mary, late of 10 Rosekelly Road, Gosnells, died 13/6/92.
Tooman, Anthony, late of Homes of Peace, Walter Road, Inglewood, died 25/5/92.
Van Aken, Willem Frederick, late of 280 Pier Street, East Perth, died 12/5/91.
Young, George William, late of 28 Scott Street, Mandurah, died 18/6/92.

Dated this 20th day of July 1992.

K. E. BRADLEY, Public Trustee,
Public Trust Office, 565 Hay Street, Perth WA 6000.

ZZ205

TRUSTEES ACT 1962

NOTICE TO CREDITORS AND CLAIMANTS

Creditors and other persons having claims (to which section 63 of the Trustees Act 1962 relates) in respect of the Estate of the undermentioned deceased persons, are required by Perpetual Trustees WA Ltd of 89 St George's Terrace Perth, to send particulars of their claims to the Company, by the undermentioned date, after which date the said company may convey or distribute the assets, having regard only to the claims of which the Company then has notice.

Claims for the following expire one month after the date of publication hereof.

Bayly, George Phillips, late of Rowethorpe Nursing Home, Bentley, Retired Clerk, died 7 July 1992.

Craddon, Graham John, late of Nettleton Road, Byford, Brickyard Employee, died 19 June 1992.

Cronin, John, late of 5 Curedale Street, Beaconsfield, Retired Waterside Worker, died 13 July 1992.

Dickinson, Norah, late of Cunningham Nursing Home, Busselton, Widow, died 30 May 1992.

Hutton, Rosemary, late of 9 Dudley Drive, Bunbury, Spinster, died 4 July 1992.

Lawrence, Charles, Francis, formerly of South Kumminin late of Catherine McAuley Nursing Home, 18 Barrett Street, Wembley, Retired Farmer, died 9 May 1992.

Passfield, William James, late of 220 Berwick Street, Victoria Park, Invalid Pensioner, died 8 July 1992.

Dated this 22nd day of July 1992.

J. KMIECIK, Manager Trusts and Estates Administration.

ZZ401

CHARITABLE TRUSTS ACT 1962

Notice is hereby given that on 24 September 1992 the University of Western Australia will apply to the Supreme Court of Western Australia to vary the scheme for the management of funds subject to the trusts of the Estate of the Hon. Sir John Winthrop Hackett K.C.M.G. (deceased). Persons desiring to oppose the application must give written notice of their intention to do so to the Principal Registrar of the Supreme Court, the Senate of the University of Western Australia and the Attorney General before 17 September 1992.

The proposed variation concerns clause (6) of the scheme which relates to Winthrop Hall and Hackett Hall. The existing clause (6) specifies various uses to which the buildings may be put. The proposed variation provides that each of the buildings may be used for "University purposes".

ZZ402

CORPORATIONS LAW

Section 491 (2)

HARNHAM PTY LTD

A.C.N. 008 739 937

Notice is given that at an extraordinary general meeting of the members of the company duly convened and held at 20 Grove End Ridge, Mt Claremont, Western Australia on the 29th day of June 1992 the members resolved by special resolution that the company be wound up voluntarily and that the liquidator may divide amongst the shareholders in specie any part of the assets of the company. It was also resolved that Mr W. T. Chambers, Chartered Accountant, of 204 Hampden Road, Nedlands be appointed as liquidator for the purpose of such winding up.

MACKAY, NORMAN JAMES, Company Secretary.

WESTERN AUSTRALIA

CHILD WELFARE ACT 1947

Reprinted under the Reprints Act 1984 as at 23 May 1990

Price: \$7.00 Counter Sales
Plus Postage on 400 grams

WESTERN AUSTRALIA

**CORPORATIONS (WESTERN AUSTRALIA)
ACT 1990**

Price: \$4.60 Counter Sales
Plus Postage on 150 grams

WESTERN AUSTRALIA

TOBACCO CONTROL ACT 1990

Price: \$3.00 Counter Sales
Plus Postage on 80 grams

WESTERN AUSTRALIA

**HERITAGE OF WESTERN AUSTRALIA
ACT 1990**

Price: \$8.40 Counter Sales
Plus Postage on 200 grams

LATEST STATE PRINT PUBLICATION...

SOON TO BE RELEASED!



ONLY
\$25.00

Foreword



This first edition of the Western Australian Government Directory is intended to help provide ready access to the State's Public Sector Agencies.

Government offers an enormous range of services to people in our community which enhances their lives.

Departments and agencies do not operate behind closed doors. These organisations are making every effort to be increasingly responsive to the needs of customers and citizens.

This publication consolidates valuable information about agencies of the Western Australian Government. Simple contact details are accompanied by concise descriptions of the role of agencies and the legislation they administer. Future editions will be improved and expanded taking into account the needs of users.

This directory will have many uses and individuals and organisations should find this volume most helpful.

Carmen Lawrence
PREMIER.



STATE GOVERNMENT DIRECTORY

THE OFFICIAL GUIDE
TO
WESTERN AUSTRALIAN
GOVERNMENT AGENCIES



1st EDITION

1992-93

Published in conjunction with
L.I.S.W.A. and the
Public Service Commission,
this invaluable OFFICIAL
GOVERNMENT PUBLICATION is
soon to be released
by STATE PRINT and will be
available from:



STATE PRINT
DEPARTMENT OF STATE SERVICES

STATE LAW PUBLISHER
State Print
22 Station Street, Wembley
Telephone: 383 8854 • 383 8855

or through
State Print's authorised agent:
State Government Bookshop
Ground Floor
815 Hay Street, Perth
Telephone: 222 8216 • 222 8227

**DON'T DELAY! ...
PLACE YOUR ORDER TODAY**

CONTENTS

REGULATIONS, BY-LAWS, RULES, DETERMINATIONS, ORDERS

	Page
Aerial Spraying Control Amendment Regulations 1992	3601
Artificial Breeding of Stock Amendment Regulations 1992	3601-4
Beekeepers Amendment Regulations 1992	3611-12
Bulk Handling Amendment Regulations 1992	3612
Fertilizers Amendment Regulations 1992	3610
Health Act—By-laws—	
City of Melville	3615-16
Town of Albany	3615
Plant Diseases Amendment Regulations (No. 4) 1992	3606-7
Retail Trading Hours Exemption Order (No. 11) 1992	3612-13
Retail Trading Hours (Townsite of Manjimup) Amendment Order 1992	3613
Seeds Amendment Regulations 1992	3610-11
Stock (Brands and Movement) Amendment Regulations (No. 2) 1992	3608-9
Stock Diseases Amendment Regulations 1992	3604-6
Veterinary Preparations and Animal Feeding Stuffs Amendment Regulations 1992	3608
Water Authority (Charges) Amendment By-laws (No. 8) 1992	3660-1

GENERAL CONTENTS

	Page
Agriculture	3601-12
Consumer Affairs.....	3612-13
Crown Law	3613-14
Education	3614
Electoral Commission	3614
Health	3615-17
Heritage Council	3617-18
Land Administration—	
General Information	3620-6
Orders in Council	3618-20
Local Government	3626-38
Main Roads	3639-40
Mines	3641-3
Occupational Health, Safety and Welfare	3643
Planning and Urban Development	3643-8
Police	3648-59
Proclamations	3599-3600
Public Notices—	
Charitable Trusts	3665
Companies	3665
Deceased Persons Estates	3664-5
Racing and Gaming	3659-60
Tenders—	
Main Roads	3661
State Supply Commission	3662-3
Water Authority of Western Australia	3663
Water Authority	3660-1



199200109GG

GENERAL