

WESTERN
AUSTRALIAN
GOVERNMENT

Gazette

5733



PERTH, FRIDAY, 27 NOVEMBER 1992 No. 164

PUBLISHED BY AUTHORITY G. L. DUFFIELD, GOVERNMENT PRINTER AT 3.30 PM

Publishing Details

The Western Australian *Government Gazette* is published by State Print for the State of Western Australia on Tuesday and Friday of each week unless disrupted by Public Holidays or unforeseen circumstances (changes to this arrangement will be advertised beforehand on the inside cover).

Special *Government Gazettes* and Extraordinary *Government Gazettes* are published periodically, only the special gazettes are included in the subscription price.

The following guidelines should be followed to ensure publication in the *Government Gazette*.

- Material submitted to the Executive Council and which requires gazettal will require a copy of the signed Executive Council Minute Paper and in some cases the Parliamentary Counsel's Certificate.
- Copy should be received by the Manager, Law Publisher no later than 3.00 p.m. on Wednesday (Friday edition) or 3.00 p.m. on Friday (Tuesday edition).
- Lengthy or complicated notices should be forwarded several days before advertised closing date for copy. This is to ensure inclusion in current edition. Failure to observe this request could result in the notice being held over until the following edition.
- Proofs will be supplied only when requested.
- No additions or amendments to material for publication will be accepted by telephone.

Send copy to:

The Manager,
Law Publisher
State Print
Station Street, Wembley, 6014
Telephone: 383 8851 Fax: 383 8888

Advertisers should note:

- All Notices should be written in 'plain English'.
- Signatures (in particular) and proper names must be legible.
- All copy should be typed and double spaced.
- If it is necessary through isolation or urgency to communicate by facsimile, confirmation is not required by post. If original copy is forwarded later and published, the cost will be borne by the advertiser.
- Documents not clearly prepared and in the required format for gazettal, will be returned to the sender unpublished.
- Late copy received at Law Publisher will be placed in the following issue irrespective of any date/s mentioned in the copy.

IMPORTANT COPYRIGHT NOTICE

© State of Western Australia

This work is copyright. Apart from any use as permitted under the *Copyright Act 1968*, no part may be reproduced by any process without written permission from the Government Printer, State Print. Inquiries should be directed to the Manager, Law Publisher, P.O. Box 38, Wembley, W.A. 6014.

Advertising Rates and Payments

As from 1 July 1992.

Deceased Estate notices, (per estate)—\$14.70

Real Estate and Business Agents and Finance Brokers Licences, (per notice)—\$33.90

Other Public Notices Section articles \$33.90 (except items of an exceptionally large nature, then arrangements will be made for invoicing).

All other Notices

Per Column Centimetre—\$6.70

Bulk Notices—\$124.00 per page

Clients will be invoiced for advertising charges

COUNTER SALES 1992-93

(As from 1 July 1992)

	\$
Government Gazette—(General)	1.80
Government Gazette—(Special)	
Up to 2 pages	1.80
Over 2 pages	3.60
Hansard	11.00
Industrial Gazette	9.80
Bound Volumes of Statutes	187.00

IMPORTANT NOTICE

CHANGE OF PUBLISHING DETAILS FOR 1992

Commencing in January 1992 the Government Gazette will be published at 3.30 pm on Tuesday and Friday of each week.

Tuesday publication:

Copy to be lodged at State Print, Wembley by 3.00 pm the preceding Friday; or

Copy to be lodged at State Government Bookshop, 815 Hay Street, Perth by 3.00 pm the preceding Thursday.

Friday publication:

Copy to be lodged at State Print, Wembley by 3.00 pm the preceding Wednesday; or

Copy to be lodged at State Government Bookshop, 815 Hay Street, Perth by 3.00 pm the preceding Tuesday.

In the event of changes occurring due to Public Holidays, a notice will be published with the revised information.

Advertisers requiring more information should telephone 383 8851.

G. L. DUFFIELD, Director.

PROCLAMATIONS**AA102****TRANSFER OF LAND ACT 1893
TRANSFER OF LAND (REVESTMENT)****PROCLAMATION**WESTERN AUSTRALIA
FRANCIS BURT,
Governor.
[L.S.]} By His Excellency the Honourable Sir Francis
Theodore Page Burt, Companion of the Order of
Australia, Knight Commander of the Most Distinguished Order of Saint Michael and Saint George, Queen's Counsel, Governor of the State of Western Australia.

DOLA File: 635/961.

Under section 243 of the Transfer of Land Act 1893, I, the Governor acting with the advice and consent of the Executive Council, do hereby revest in Her Majesty as of her former estate, the land described as Canning Location 1965 on Certificate of Title Volume 1323 Folio 7 (now Location 3810).

Given under my hand and the Seal of the State on 24 November 1992.

By His Excellency's Command,

DAVID SMITH, Minister for Lands.

GOD SAVE THE QUEEN !

AA103**TRANSFER OF LAND ACT 1893
TRANSFER OF LAND (REVESTMENT)****PROCLAMATION**WESTERN AUSTRALIA
FRANCIS BURT,
Governor.
[L.S.]} By His Excellency the Honourable Sir Francis
Theodore Page Burt, Companion of the Order of
Australia, Knight Commander of the Most Distinguished Order of Saint Michael and Saint George, Queen's Counsel, Governor of the State of Western Australia.

DOLA File: 2676/991.

Under section 243 of the Transfer of Land Act 1893, I, the Governor acting with the advice and consent of the Executive Council, do hereby revest in Her Majesty as of her former estate, the land described as portion of Albany Town Lot 151 and being Lot 6 the subject of Diagram 26101, being the whole of the land in Certificate of Title Volume 1249 Folio 394 (now Lot 1411).

Given under my hand and the Seal of the State on 24 November 1992.

By His Excellency's Command,

DAVID SMITH, Minister for Lands.

GOD SAVE THE QUEEN !

AA101**ERRATUM
MEMBERS OF PARLIAMENT (FINANCIAL INTERESTS) ACT 1992
(No. 44 of 1992)****PROCLAMATION**

Whereas an error occurred in the notice published under the above heading on page 5725 of *Government Gazette* No. 163 dated 24 November 1992 it is corrected as follows.

In the attestation delete "24 October 1992" and insert " 24 November 1992 ".

AA104

LAND ACT 1933
CLASSIFICATION OF RESERVED LANDS
PROCLAMATION

WESTERN AUSTRALIA FRANCIS BURT, Governor. [L.S.]	}	By His Excellency the Honourable Sir Francis Theodore Page Burt, Companion of the Order of Australia, Knight Commander of the Most Disting- uished Order of Saint Michael and Saint George, Queen's Counsel, Governor of the State of Western Australia.
---	---	---

DOLA File: 1081/912.

Under section 31 (1) (a) of the Land Act 1933, I, the Governor acting with the advice and consent of the Executive Council, hereby classify as of Class "A" Reserve No. 14234 comprising Neridup Location 519 with an area of about 1261.7 hectares on Reserve Diagram 1103 for the designated purpose of "National Park and Water". Local Authority—Shire of Esperance.

Given under my hand and the Seal of the State on 24 November 1992.

By His Excellency's Command,

DAVID SMITH, Minister for Lands.

GOD SAVE THE QUEEN !

AGRICULTURE

AG301

PERTH MARKET ACT 1926
PERTH MARKET AMENDMENT BY-LAWS 1992

Made by the Perth Market Authority and approved of and confirmed by His Excellency the Governor in Executive Council.

Citation

1. These by-laws may be cited as the *Perth Market Amendment By-laws 1992*.

Principal by-laws

2. In these by-laws, the *Perth Market By-laws 1990** are referred to as the principal by-laws.

[* *Published in the Gazette of 28 December 1990.*
For amendments to 2 September 1992 see 1991 Index to Legislation
of Western Australia, p. 441.]

By-law 28 amended

3. By-law 28 of the principal by-laws is amended by repealing sub-by-law (1) and substituting the following sub-by-law —

" (1) Where an occupier is engaged or appointed as an agent in respect of the sale or purchase of general produce in the public market and wishes to purchase the produce (whether or not he or she is in association with another person), or sell the produce to a person with whom he or she is in association, the occupier must not purchase or offer to sell the produce unless the person who engaged or appointed the occupier as his or her agent has approved —

- (a) the proposed purchase or sale (as the case may be); and
- (b) any association that the occupier has with another person in relation to the proposed purchase or sale.

".

Schedule 1 amended

4. Schedule 1 to the principal by-laws is amended in column 1 by —
- (a) inserting after “25”, the following sub-by-law designation —
“ (1) ”; and
 - (b) deleting “26” and substituting the following —
“ 25 (2) ”.

Made by the Perth Market Authority by resolution adopted on 3rd September 1992.

J. TOMS, Chairman.

I. A. MANNING, Manager.

Approved and confirmed by His Excellency the Governor in Executive Council.

D. G. BLIGHT, Clerk of the Council.

AG401**SOIL AND LAND CONSERVATION ACT 1945****BROOMEHILL LAND CONSERVATION DISTRICT (APPOINTMENT OF MEMBERS OF DISTRICT COMMITTEE) INSTRUMENT 1992**

Made by the Minister for Agriculture.

Citation

1. This Instrument may be cited as the *Broomehill Land Conservation District (Appointment of Members District Committee) Instrument 1992*.

Interpretation

2. In this Instrument—

“Constitution order” means the *Soil and Land Conservation (Broomehill Land Conservation District) Order 1989*.

“Committee” means the District Committee established by Clause 3 of the Constitution Order.

[*Published in the Gazette of 26 May 1989 at pp. 1581-82 and amended in the Gazettes of 16 August 1991 at pp. 4269-73 and 13 November 1992 at p. 5532.]

Appointment of Members

3. (1) Under Clause 5 (1) (b) of the constitution order—

- (a) Peter Frederick Anderson of Broomehill
- (b) Harold Theodor Altus of Broomehill

are appointed members of the Committee on the nomination of the Shire of Broomehill.

- (2) Under Clause 5 (1) (ba) of the constitution order Phillip John Hams of Broomehill is appointed a member of the Committee on the nomination of the Shire of Tambellup.

- (3) Under Clause 5 (1) (c) of the constitution order—

- (a) Angus William Woithe of Broomehill
- (b) Francis Thomas Hancock of Broomehill
- (c) David Alexander Parnell of Chillicup

are appointed members of the Committee to represent the Western Australian Farmers Federation.

- (4) Under Clause 5 (1) (d) of the constitution order—

- (a) Margaret Batchelor of Broomehill
- (b) Helen Bignel of Broomehill
- (c) Robert Richardson of Broomehill
- (d) Stewart Anderson of Broomehill
- (e) James Scott Witham of Broomehill
- (f) Grant Kevin Taylor of Tambellup

- (g) Norman Stanley Cooper of Broomehill
- (h) Ralph William Dutton of Flat Rocks
- (i) Graeme Douglas Smith of Broomehill
- (j) Marty Ladyman of West Wadjekanup

are appointed members of the Committee being persons actively engaged in or affected by, or associated with land use in the Broomehill Land Conservation District.

Term of Office

4. The appointment is made under Clause 5 (3) shall be for a term of three years commencing on the day that this instrument is published in the *Gazette*.

ERNIE BRIDGE, Minister for Agriculture.

AG402

CARNARVON BANANA INDUSTRY (COMPENSATION TRUST FUND) ACT 1961

Department of Agriculture,
South Perth, 24 November 1992.

Agric. 1100/87

His Excellency the Governor in Executive Council has been pleased to appoint pursuant to sections 7 and 11 of the Carnarvon Banana Industry (Compensation Trust Fund) Act 1961 John Charles Nicholls as Chairman and John Patrick Gallagher as Deputy to the Chairman of the Carnarvon Banana Industry Compensation Committee for a term of three years.

M. D. CARROLL, Director General of Agriculture.

CONSUMER AFFAIRS

CN301

SMALL CLAIMS TRIBUNALS ACT 1974

SMALL CLAIMS TRIBUNALS AMENDMENT REGULATIONS (No. 2) 1992

Made by His Excellency the Lieutenant-Governor and Administrator in Executive Council.

Citation

1. These regulations may be cited as the *Small Claims Tribunals Amendment Regulations (No. 2) 1992*.

Schedule amended

2. The Schedule to the *Small Claims Tribunals Regulations 1975** is amended by deleting Form 1 and substituting the following form—

“

SCTForm 1

Form 1
WESTERN AUSTRALIA
SMALL CLAIMS TRIBUNALS ACT 1974
(Section 24)
CLAIM FORM

Claim No.
Date Filed
Fee \$
Receipt No.
Officer

I/WE, the claimant(s) named below, give notice that
I/WE wish to refer this claim to a Small Claims Tribunal.
I/WE tender the application fee with this claim.

PLEASE PRINT OR WRITE CLEARLY

1. PERSON(S) MAKING CLAIM [CLAIMANT(S)]

Mr/Mrs/Ms/Miss
Family Name

Given Names

Address
Postcode

Telephone Number: (H) (W)

2. TRADER AGAINST WHOM THE CLAIM IS MADE. [RESPONDENT]

Full Trading Name

Address

Postcode

TRADER No. 2 (if any)

Full Trading Name

Address

Postcode

3. Date of transaction or when problem arose

4. What remedy (Order(s)) are you seeking?

Refund \$ ☐ Compensation \$ ☐

Relief from Payment	—	Cost of having work
---------------------	---	---------------------

\$ ☐ performed by another contractor \$ ☐

Other (please state) \$

Total of claim \$

Total of claim \$
(Must be less than \$6 000)

5. Has the matter been dealt with by the Ministry of Consumer Affairs?

Yes ☐ No ☐

If Yes, please quote file number.

6. Was the purchase/hiring of goods/supply of services for your own Private use.

Yes ☐ No ☐

7. Has any legal action been taken by either you or the trader

Yes ☐ No ☐

If Yes, please give details including the name of the court.

8. Please give full details of your claim (attach additional sheets if needed).

9. Signature of Claimant(s)

Date

A copy of this Claim Form will be sent to the other party. ”

[*Published in the Gazette of 7 March 1975 at pp. 844-7. For amendments to 31 August 1992 see 1991 Index to Legislation of Western Australia, pp. 489-490 and Gazette of 14 August 1992 at p. 4010.]

By His Excellency's Command,

D. G. BLIGHT, Clerk of the Council.

CN302

RETAIL TRADING HOURS ACT 1987**RETAIL TRADING HOURS EXEMPTION ORDER (No. 39) 1992**

Made by the Minister for Consumer Affairs under section 5.

Citation

1. This Order may be cited as the *Retail Trading Hours Exemption Order (No. 39) 1992*.

Extended Trading Hours

2. Section 12 of the *Retail Trading Hours Act 1987* does not apply to the general retail shops specified in Column 1 of the Schedule during the periods specified opposite and corresponding to those general retail shops in Column 2 of the Schedule subject to access being limited to identified members of staff each accompanied by not more than one adult and school age children.

Schedule

Column 1	Column 2
General Retail Shops	Days and Hours of Exemption
Coles-Fossey, 52 Adelaide Street, Fremantle	Wednesday, 25 November 1992, from 6.00 pm to 9.00 pm.

YVONNE HENDERSON, Minister for Consumer Affairs.

DAIRY INDUSTRY

DI401

DAIRY INDUSTRY ACT 1973

It is hereby notified that, with the approval of the Minister for Agriculture, in accordance with the provisions of the Dairy Industry Act 1973 the Dairy Industry Authority of Western Australia orders as follows—

Order

The Authority fixes the undermentioned prices and rates for market milk, deemed to include unflavoured milk sold for human consumption within the State of Western Australia, including milk for ships' stores and international airlines (hereinafter embraced by the term ships' stores) to be effective in the undermentioned dairy areas and districts as from 1 December 1992.

- (a) Metropolitan Dairy Area,
- (b) South-West Coastal Dairy Area
Shires of Collie, Dardanup, Harvey, Murray, Waroona.
- (c) South Coastal Dairy Area.

Minimum Prices to Dairymen

Minimum price to be paid to dairyfarmers by the Authority at the dairy produce factory for market milk containing not less than 11.75 per cent total milk solids as determined by Australian Standard 2300.1.1 in relation to a representative composite sample taken over a testing period; and containing not less than 3.2 per cent milk fat as determined by the infra-red absorption method in relation to the same representative composite sample at the rate of—

46.05 cents per litre for market milk

which may be varied by deducting an amount for the transport of bulk market milk and an amount of 0.02 cents per litre to offset the cost of insuring dairymen payments for market milk.

Maximum Prices to Authority

Maximum price to be paid to the Authority by licensees of dairy produce factories for market milk at the rate of—

48.53 cents per litre for market milk.

The Authority reserves the right to vary the maximum price specified in this order by addition of an amount as the Authority may reasonably determine to be contributed toward the cost of insuring payments to be made to dairymen for market milk.

Acceptance and Disposal of Milk by the Authority

It is further determined that, where milk delivered by a dairyman—

is found to contain less than 11.75 per cent total milk solids, as determined by the aforementioned Standard Method during any testing period on a second or succeeding occasion after 1 January 1987 or a second or succeeding occasion in any subsequent quota year, milk supplied by that dairyman for the duration of that testing period will not be accepted by the Authority as market milk.

is found to contain less than 3.2 per cent milk fat, as determined by one of the aforementioned methods during any testing period on a second or succeeding occasion after 1 January 1987 or a second or succeeding occasion in any subsequent quota year, milk supplied by that dairyman for the duration of that testing period will not be accepted by the Authority as market milk.

is found by the Authority or its authorised agent on a certain day to contain antibiotic or other inhibitory substance on a second occasion after 1 January 1987 or a second occasion in any subsequent quota year, milk supplied by that dairyman for that one day will not be accepted by the Authority as market milk.

is found by the Authority or its authorised agent on a certain day to contain antibiotic or other inhibitory substance on a third or succeeding occasion after 1 January 1987 or a third or succeeding occasion in any subsequent quota year, milk supplied by the dairyman for the duration of that testing period in which that day occurs will not be accepted by the Authority as market milk.

is found by the Authority or its authorised agent on a certain day to contain excess water on the first occasion after 1 January 1987 or a first occasion in any subsequent quota year, milk supplied by that dairyman for that one day will not be accepted by the Authority as market milk.

is found by the Authority or its authorised agent on a certain day to contain excess water on the second or succeeding occasion after 1 January 1987 or a second or succeeding occasion in any subsequent quota year, milk supplied by that dairyman for the duration of the testing period in which that day occurs will not be accepted by the Authority as market milk.

is found by the Authority or its authorised agent on a certain day to contain added solids on the first occasion after 1 January 1987 or a first occasion in any subsequent quota year, milk supplied by that dairyman will not be accepted by the Authority as market milk for a minimum of two testing periods.

is found by the Authority or its authorised agent on a certain day to contain added solids on the second or succeeding occasion after 1 January 1987 or a second or succeeding occasion in any subsequent quota year, milk supplied by that dairyman for the duration of the testing period in which that day occurs will not be accepted by the Authority as market milk for a minimum of four testing periods.

is found by the Authority or its authorised agent on a certain day from 1 February 1987, to have a bacterial count over 50 000 bacteria per millilitre, milk supplied by that dairyman will not be accepted by the Authority as market milk as follows—

on the fourth occasion in any twelve month period—for one day;

on the fifth occasion in any twelve month period—for two days in that month;

on the sixth occasion in any twelve month period—for three days in that month;

on the seventh occasion in any twelve month period—for five days in that month;

and

on the eighth or succeeding occasion in any twelve month period—for the duration of the testing period in which that day occurs.

Where milk delivered by a dairyman is acceptable as market milk and the abovementioned prices for market milk apply, the milk is accepted by the Authority at the dairyman's registered dairy produce premises.

Provided that nothing in the Dairy Industry Act 1973, requires the Authority to accept all or any milk delivered to it by any person; and milk delivered to and accepted by the Authority may be disposed of by the Authority to milk vendors or other persons.

The Authority hereby revokes all prices and rates fixed by any previous order of the Authority under s.49(3) of the Act.

J. L. CONNELL, Manager.

ENVIRONMENTAL PROTECTION

EP401

PROPOSED ENVIRONMENTAL PROTECTION (GNANGARA MOUND PRIVATE LAND GROUNDWATER) POLICY 1993

The Environmental Protection Authority has prepared a Draft Environmental Protection Policy to protect groundwater of the private land portion of the Gnangara Mound. In accordance with section 26(d) of the Environmental Protection Act, the Environmental Protection Authority invites submissions from the public.

Copies of the draft Policy are available free of charge from the Environmental Protection Authority offices at Gilmore Avenue, Kwinana and Westralia Square, Perth. The draft Policy may also be inspected at the following local authority offices:

Shire of Chittering: Great Northern Highway, Bindoon.

Shire of Gingin: Brockman Street, Gingin.

Shire of Swan: Great Northern Highway, Middle Swan.

City of Stirling: Civic Place, Stirling.

City of Wanneroo: Boas Avenue, Joondalup.

Interested people and organisations are invited to submit written comments by 8 January 1993, which should be addressed to:

The Chairman
Environmental Protection Authority
"Westralia Square"
38 Mounts Bay Road
Perth WA 6000.

FISHERIES

FI301

FISHERIES ACT 1905

WEST COAST ROCK LOBSTER (RECREATIONAL FISHING) AMENDMENT NOTICE 1992

Notice No. 582

FD 145/75.

Made by the Minister under sections 9 and 11.

Citation

1. This notice may be cited as the *West Coast Rock Lobster (Recreational Fishing) Amendment Notice 1992*.

Principal notice

2. In this notice the *West Coast Rock Lobster (Recreational Fishing) Notice No. 577** is referred to as the principal notice.

Schedule 2 repealed and substituted

3. Schedule 2 of the principal notice is repealed and the following schedule substituted—

“

Schedule 2

All the waters of the Indian Ocean between 21°44' south latitude and 34°24' south latitude but excluding all waters off the south coast east of 115°08' east longitude. ”.

[*Published in the Gazette of 10 November 1992.]

Dated this 17th day of November 1992.

GORDON HILL, Minister for Fisheries.

FI401

FISHERIES ACT 1905

PART IIIB—PROCESSING LICENCE

FD 546/92.

The public is hereby notified that I have issued a permit to D. A. Chamberlain of Lancelin, to establish a processing establishment to process fish in pursuance of the provisions of section 35C of the Fisheries Act 1905, onboard licensed fishing boat "Gwen" registered number LFB B1, subject to the following conditions.

That the processing establishment subject to this permit—

1. Shall comply with the requirements of the Fisheries Act 1905 and all Regulations, Orders in Councils, and Notices and Ministerial Directions issued thereunder.
2. Shall not be used for the processing of rock lobster, prawns, abalone, scallops, tuna or salmon.
3. Shall comply with the requirements of the Health Act 1911 (amended).
4. Shall be registered as an export establishment pursuant to the provisions of the Parliament of the Commonwealth Export Control Act 1982, and orders made thereunder, more specifically the prescribed goods (general) orders and the fish orders, should it be used to process fish for export.
5. Shall not be used for the processing of marron (*Cherax tenuimanus*) unless a licence is held under section 39C of the Fisheries Act 1905.
6. Shall not be used for the processing of fish or crustacea caught by any other vessel.

P. P. ROGERS, Executive Director of Fisheries.

FI402

FISHERIES ACT 1905
PART IIIB—PROCESSING LICENCE

FD 196/66, Vol. 3.

The public is hereby notified that I have approved an application by Vinci Seafood Exporters Pty Ltd for a permit to establish a processing establishment at Lot 2633, Reserve 32382 Fremantle for the purpose of establishing a live rock lobster processing facility annexured to Processing Licence No. 1055.

This approval is subject to the following conditions.

A. That the processing establishment—

1. Shall comply with the requirements of the Fisheries Act 1905 and all Regulations, Orders in Councils, and Notices and Ministerial Directions issued thereunder.
2. Shall comply with the requirements of the Health Act 1911.
3. Shall comply with the requirements of any town planning scheme or interim development order gazetted under the provisions of the Town Planning and Development Act 1928 or the Metropolitan Region Town Planning Scheme Act 1959.
4. Shall be registered as an export establishment pursuant to the provisions of the Parliament of the Commonwealth Export Control Act 1982, and Orders made thereunder, more specifically the Prescribed Goods (General) Orders and the Fish Orders, should it be used to process fish for export.
5. Shall not be used for the processing of marron (*Cherax tenuimanus*) unless a licence is held under section 39C of the Fisheries Act 1905.
6. Rock lobster shall not be processed or received for processing on Christmas Day, New Year's Day and Good Friday.

B. The holder of this licence shall ensure—

1. That the rock lobster inspection facilities set out hereunder will be continuously available within the premises covered by this licence for use at any time by a Fisheries Officer;
2. That satisfactory arrangements are made to make bags of rock lobster selected by Fisheries Officers available for inspection as prescribed hereunder—
 - (a) An inspection table shall be provided and constructed such that the table top—
 - (i) is approximately 85 cm from the floor;
 - (ii) is fitted with sides and ends sufficient to contain rock lobsters;
 - (iii) can hold one bag of rock lobsters no more than two rock lobsters deep across the surface of the table; and
 - (iv) is fitted with a chute so the contents can be pushed from the table surface.
 - (b) a bag holder shall be available immediately adjacent to the inspection table.
 - (c) the area or areas set aside for the inspection of lobsters shall be—
 - (i) sufficient in area to permit two Fisheries Officers to undertake inspections at the table simultaneously;
 - (ii) adequately lit and ventilated;
 - (iii) located close to the rock lobster receival section of the licensed premises;
 - (iv) adequately screened from spraying water or other materials; and
 - (v) free from excessive machinery noise.
 - (d) The contents of each selected bag or container of rock lobsters shall be placed upon an inspection table by employees of the licensee and shall be removed from the table as necessary after inspection.

- C.
1. Under the authority of this licence the licensee is permitted to operate live rock lobster holding premises located at Lot 2633, Reserve 32382 Fremantle.
 2. The licensee shall ensure that the inspection facilities as described in B, endorsed on this licence, are provided at the live rock lobster holding premises described in C1 above.
 3. No other form of processing of any species of fish is permitted on the live rock lobster holding premises described in C1 above.

D. That modification to the building and tank capacity for holding live rock lobster be subject to a separate application and approval.

In accordance with the provisions of section 35K any person aggrieved by this decision may, within fourteen (14) days after the publication of this notice, appeal against the decision or order by serving on the Minister for Fisheries a statement in writing on the grounds of their appeal.

P. P. ROGERS, Executive Director of Fisheries.

HERITAGE COUNCIL**HR401****HERITAGE OF WESTERN AUSTRALIA ACT 1990****NOTICE OF INTENTION TO ENTER PLACES IN THE REGISTER OF HERITAGE PLACES**

The Minister for Heritage, Jim McGinty MLA, has directed that the place described in Schedule 1 be entered in the Register of Heritage Places as an interim registration pursuant to section 47 (1) of the Heritage of Western Australia Act 1990.

In accordance with the requirements of section 49 (1) of that Act, the Heritage Council of Western Australia hereby gives notice that it is proposed that the place be entered in the Register on a permanent basis.

Submissions on the proposed entry on a permanent basis are invited from interested persons. Submissions must be in writing and should be forwarded to the following address—

The Director
Office of the Heritage Council
292 Hay Street
East Perth 6004

Submissions concerning the entry of the place listed in Schedule 1 must be lodged by 7th January 1993.

Schedule 1

Place	Location	Land Description
Swan Barracks	Francis Street, Perth	Perth Lot Y60

Dated this 27th day of November 1992.

IAN BAXTER, Director,
Office of the Heritage Council.

LAND ADMINISTRATION**LA201****LAND ACT 1933****ORDERS IN COUNCIL****(Vesting of Reserves)**

By the direction of His Excellency the Governor under section 33 (2), the following reserves have been vested.

DOLA File 1603/959.

Reserve No. 25385 (Plantagenet Location 6703) vested in the Town of Albany for the designated purpose of "Children's Playground".

DOLA File 2112/992.

Reserve No. 42405 (Dongara Lot 92) vested in the Water Authority of Western Australia for the designated purpose of "Pumping Station". Local Authority—Shire of Irwin.

DOLA File 2136/981.

Reserve No. 37690 (Canning Location 3314) vested in the City of Gosnells for the designated purpose of "Public Recreation".

DOLA File 1850/936V2.

Reserve No. 42391 (Kyarra Locations 28 and 93) vested in the Shire of Cue for the designated purpose of "Aerial Landing Ground".

DOLA File 1419/991.

Reserve No. 42406 (Gregory Location 93) vested in the Shire of Ashburton for the designated purpose of "Extraction of Soil".

DOLA File 502/901.

Reserve No. 7756 (Jandakot Agricultural Area Lot 630) vested in the City of Cockburn for the designated purpose of "Drainage".

DOLA File 753/992.

Reserve No. 42411 (Swan Location 11787) vested in the Australian Railway Historical Society WA Division (Inc) for the designated purpose of "Railway Museum". Local Authority—Town of Bassendean.

DOLA File 1280/901.

Reserve No. 7682 (Canning Location 3763) vested in the City of Perth for the designated purpose of "Recreation".

DOLA File 3555/976.

Reserve No. 34857 (Swan Location 9673) vested in the Shire of Kalamunda for the designated purpose of "Public Recreation".

DOLA File 3743/980.

Reserve No. 37661 (Swan Location 10273) vested in the Shire of Kalamunda for the designated purpose of "Public Recreation".

DOLA File 2388/987.

Reserve No. 40352 (Swan Location 11069) vested in the Shire of Kalamunda for the designated purpose of "Public Recreation".

DOLA File 635/961.

Reserve No. 26956 (Canning Location 3810) vested in the City of Perth for the designated purpose of "Recreation".

DOLA File 3727/966.

Reserve No. 28860 (Kalamunda Lot 515) vested in the Shire of Kalamunda for the designated purpose of "Public Recreation".

DOLA File 3814/966.

Reserve No. 29013 (Canning Location 2124) vested in the Shire of Kalamunda for the designated purpose of "Public Recreation".

DOLA File 2105/969.

Reserve No. 31842 (Canning Location 2455) vested in the Shire of Kalamunda for the designated purpose of "Public Recreation".

DOLA File 2996/965.

Reserve No. 28212 (Canning Locations 2022 and 3275) vested in the Shire of Kalamunda for the designated purpose of "Public Recreation".

DOLA File 1166/988.

Reserve No. 25393 (Canning Location 1690) vested in the Shire of Kalamunda for the designated purpose of "Public Recreation".

DOLA File 3903/969.

Reserve No. 31065 (Canning Location 2360) vested in the Shire of Kalamunda for the designated purpose of "Public Recreation".

DOLA File 3113/965.

Reserve No. 28183 (South Kalamunda Lot 54) vested in the Shire of Kalamunda for the designated purpose of "Public Recreation".

DOLA File 3167/970.

Reserve No. 31456 (Wellington Location 5583) vested in The State Energy Commission of Western Australia for the designated purpose of "Sub Station Site". Local Authority—City of Bunbury.

DOLA File 859/977.

Reserve No. 35211 (Wanneroo Lot 149) vested in the City of Wanneroo for the designated purpose of "Public Recreation".

DOLA File 1606/973.

Reserve No. 33767 (Wellington Location 5209) vested jointly in the Shire of Harvey and the Waterways Commission for the designated purpose of "Recreation and Foreshore Management".

DOLA File 2030/992.

Reserve No. 42383 (Wanneroo Lot 148) vested in the City of Wanneroo for the designated purpose of "Club and Club Premises" with power, subject to the approval in writing of the Minister for Lands to each and every lease or assignment of lease being first obtained, to lease the whole or any portion thereof for any term not exceeding twenty-one (21) years from the date of the lease.

DOLA File 3681/976.

Reserve No. 35026 (Canning Locations 2968 and 3075) vested in the Water Authority of Western Australia for the designated purpose of "Drain". Local Authority—City of Armadale.

DOLA File 3694/969.

Reserve No. 31522 (Armadale Lot 3) vested in the Water Authority of Western Australia for the designated purpose of "Drainage". Local Authority—City of Armadale.

DOLA File 3411/968.

Reserve No. 30048 (Kelmscott Lot 212) vested in the Water Authority of Western Australia for the designated purpose of "Drainage". Local Authority—City of Armadale.

DOLA File 2676/991.

Reserve No. 42401 (Albany Lot 1411) vested in the Town of Albany for the designated purpose of "Historical Building and Community Centre" with power, subject to the approval in writing of the Minister for Lands to each and every lease or assignment of lease being first obtained, to lease the whole or any portion thereof for any term not exceeding twenty-one (21) years from the date of the lease.

DOLA File 3513/957V3.

Reserve No. 25442 (Denham Lot 310) vested in the Shire of Shark Bay for the designated purpose of "Caravan Park and Camping" with power, subject to the approval in writing of the Minister for Lands to each and every lease or assignment of lease being first obtained, to lease the whole or any portion thereof for any term not exceeding twenty-one (21) years from the date of the lease.

DOLA File 3164/985.

Reserve No. 39569 (Denham Lot 311) vested in the Shire of Shark Bay for the designated purpose of "Recreation and Foreshore Protection".

DOLA File 10558/910.

Reserve No. 4951 (Northam Lot 158) vested in the Town of Northam for the designated purpose of "Community Centre" with power, subject to the approval in writing of the Minister for Lands to each and every lease or assignment of lease being first obtained, to lease the whole or any portion thereof for any term not exceeding twenty-one (21) years from the date of the lease.

DOLA File 1961/992.

Reserve No. 42396 (Bunbury Lots 732 and 733) vested in the City of Bunbury for the designated purpose of "Recreation".

DOLA File 1459/992.

Reserve No. 42280 (Port Denison Lot 923) vested in the Shire of Irwin for the designated purpose of "Drainage".

DOLA File 1460/992.

Reserve No. 42281 (Port Denison Lot 820) vested in the Shire of Irwin for the designated purpose of "Drainage".

DOLA File 1458/992.

Reserve No. 42283 (Port Denison Lot 921) vested in the Water Authority of Western Australia for the designated purpose of "Pump Station". Local Authority—Shire of Irwin.

DOLA File 3075/983.

Reserve No. 38837 (Swan Locations 10590 and 10591) vested in the Shire of Chittering for the designated purpose of "Public Recreation".

DOLA File 4077/965.

Reserve No. 29507 (Swan Locations 8349 and 8350) vested in the Shire of Swan for the designated purpose of "Drainage".

DOLA File 2105/972.

Reserve No. 42236 (Swan Location 9339) vested in the City of Bayswater for the designated purpose of "Drainage".

DOLA File 2284/983.

Reserve No. 38691 (Swan Location 10536) vested in the Shire of Chittering for the designated purpose of "Public Recreation".

DOLA File 1270/991.

Reserve No. 34440 (Plantagenet Location 7300) vested in the Shire of Albany for the designated purpose of "Gravel".

DOLA File 5562/927.

Reserve No. 19811 (Dudawa Estate Lots 38, 40 and 41) vested in the Shire of Three Springs for "Historical Purposes".

A. A. SKINNER, Clerk of the Council.

LA202

LAND ACT 1933 ORDERS IN COUNCIL (Revocation of Vestings)

By the direction of His Excellency the Governor under section 34B (1), the following Orders in Council and associated Vesting Orders are revoked.

DOLA File: 1602/959.

Order in Council gazetted on 19 February 1960 vesting Reserve No. 25384 in the Municipality of Albany for the designated purpose of "Nursery School Site".

DOLA File: 1186/02.

Order in Council gazetted on 20 December 1963 vesting Reserve No. 8185 in the Shire of Mandurah for the designated purpose of "Recreation".

DOLA File: 6783/914.

Order in Council gazetted on 7 June 1935 vesting Reserve No. 15928 in the Gingin Road Board for the designated purpose of "Water".

DOLA File: 1603/959.

Order in Council gazetted on 19 February 1960 vesting Reserve No. 25385 in the Municipality of Albany for the designated purpose of "Children's Playground".

DOLA File: 502/901.

Order in Council gazetted on 21 February 1992 vesting Reserve No. 7756 (Jandakot Agricultural Area Lots 213 and 616) in the City of Cockburn for the designated purpose of "Drainage".

DOLA File: 2376/968.

Order in Council gazetted on 5 November 1982 vesting Reserve No. 30815 in the Town of Albany for the designated purpose of "Aged Persons Accommodation".

DOLA File: 1280/901.

Order in Council gazetted on 4 October 1963 vesting Reserve No. 7682 (Canning Location 654) in the City of Perth for the designated purpose of "Recreation".

DOLA File: 859/977.

Order in Council gazetted on 11 August 1978 vesting Reserve No. 35211 in the Shire of Wanneroo for the designated purpose of "Public Recreation".

DOLA File: 3513/957V3.

Order in Council gazetted on 28 March 1991 vesting Reserve No. 25442 (Denham Lot 273) in the Shire of Shark Bay for the designated purpose of "Caravan Park and Camping".

DOLA File: 3164/985.

Order in Council gazetted on 3 October 1986 vesting Reserve No. 39569 (Denham Lot 274) in the Shire of Shark Bay for the designated purpose of "Recreation and Foreshore Protection".

DOLA File: 10558/910.

Order in Council gazetted on 10 October 1913 vesting Reserve No. 4951 in the Western Australian Fire Brigades' Board for the designated purpose of "Fire Station".

Local Authority—Town of Northam.

DOLA File: 156/963.

Order in Council gazetted on 7 February 1986 vesting Reserve No. 27437 (Carnarvon Lot 893) in the Commissioner of Main Roads for the designated purpose of "Housing (Main Roads Department)".

Local Authority—Shire of Carnarvon.

DOLA File: 5562/927.

Order in Council gazetted on 1 June 1928 vesting Reserve No. 19811 (Dudawa Estate) in Messrs C. Connolly, A. Sheppard and N. Stokes for the designated purpose of "Recreation (Tennis Courts)".

Local Authority—Shire of Three Springs.

D. G. BLIGHT, Clerk of the Council.

LA301

LAND ACT 1933

LAND (CROWN GRANT IN TRUST) ORDER

DOLA File 1602/959.

Made by His Excellency the Governor under section 33 (4). It is directed that Reserve No. 25384 (Plantagenet Location 6702) shall be granted to the Albany Community School Association Inc. to be held in trust for the designated purpose of "School Site" subject to the condition that the grantee shall not transfer, lease or mortgage the whole or any part of the land without the consent of the Governor. Local Authority—Town of Albany.

D. G. BLIGHT, Clerk of the Council.

LA302**LAND ACT 1933**
LAND (CROWN GRANT IN TRUST) ORDER

DOLA File 2114/992.

Made by His Excellency the Governor under section 33 (4). It is directed that Reserve No. 42395 (Canning Location 3792) shall be granted to the Western Australian Fire Brigades Board to be held in trust for the designated purpose of "Fire Station Site" subject to the condition that the grantee shall not transfer, lease or mortgage the whole or any part of the land without the consent of the Governor. Local Authority—City of Perth.

D. G. BLIGHT, Clerk of the Council.

LA401**NAMING OF RESERVE No. 39898**

Department of Land Administration,
Perth.

File No. 2027/985.

It is hereby notified for general information that the name of Purnululu National Park has been applied to the land contained in Reserve No. 39897 being set apart for the purpose of "National Park" and located in the Shire of Halls Creek.

Public Plans: Dixon Range 1:250 000.

A. A. SKINNER, Chief Executive.

LA402**NAMING OF RESERVE No. 39898**

Department of Land Administration,
Perth.

File No. 2027/985.

It is hereby notified for general information that the name of Purnululu Conservation Park has been applied to the land contained in Reserve No. 39898 being set apart for the purpose of "Conservation" and located in the Shire of Halls Creek.

Public Plans: Dixon Range 1:250 000.

A. A. SKINNER, Chief Executive.

LA403**LAND ACT 1933**
ADDITIONAL SPECIAL LEASE PURPOSE

DOLA File 1413/992.

His Excellency the Governor in Executive Council has been pleased to approve under section 116 (14) of the Land Act 1933, of "Park and Recreation" being an additional purpose of which a Special Lease may be granted.

A. A. SKINNER, Chief Executive.

LA404**LAND ACT 1933**
SUBURBAN LAND

DOLA File 885/953.

His Excellency the Governor in Executive Council has been pleased to approve under section 10 of the Land Act 1933, of Nelson Locations 13345 to 13348 inclusive being set apart as Suburban Land.

Public Plan: BG28 (2) 33.20.

A. A. SKINNER, Chief Executive.

LA701

LAND ACT 1933
RESERVATION NOTICES

Made by His Excellency the Governor under section 29.

The Crown Land described below has been set apart as public reserves.

DOLA File: 2112/992.

Reserve No. 42405 comprising Dongara Lot 92 with an area of 64 square metres on Land Administration Diagram 90764 for the designated purpose of "Pumping Station".

Public Plan: BE42 (2) 34.03 North Shore Drive.

Local Authority—Shire of Irwin.

DOLA File: 2381/992.

Reserve No. 42429 comprising Exmouth Lots 65, 69, 75, 85, 89, 92, 96, 100, 106, 107, 110, 116, 119, 126, 167, 169, 170, 198, 201, 218, 225, 248, 251, 403, 405, 409, 411, 413, 419, 432, 437, 438, 444, 446, 452, 458, 461, 470, 484, 497, 498, 501, 509, 599, 638, 1120, 1121, 1393, 1395 and 1397 with an area of 4.8180 hectares for the designated purpose of "Use and Requirements of the Minister for Works".

Public Plans: BD62 (2) 14.12, 14.13, 15.12 and 15.13.

Local Authority—Shire of Exmouth.

DOLA File: 1850/936V2.

Reserve No. 42391 comprising Kyarra Locations 28 and 93 with an area of 313.7626 hectares on Land Administration Reserve Diagram 1077 for the designated purpose of "Aerial Landing Ground".

Public Plan: Cue SE 1:25 000 Cue Wondinong Road.

Local Authority—Shire of Cue.

DOLA File: 1419/991.

Reserve No. 42406 comprising Gregory Location 93 with an area of 6.0011 hectares on Land Administration Diagram 90827 for the designated purpose of "Extraction of Soil".

Public Plan: Mount Lionel 1:100 000.

Local Authority—Shire of Ashburton.

DOLA File: 753/992.

Reserve No. 42411 comprising Swan Location 11787 (formerly portion of Swan Location S and being Lots 4 and 134 on Plans 17530 and 18248 respectively) with an area of 7945 square metres for the designated purpose of "Railway Museum".

Public Plan: BG34 (2) 18.29, 18.30 near Railway Parade.

Local Authority—Town of Bassendean.

DOLA File: 2114/992.

Reserve No. 42395 comprising Canning Location 3792 with an area of 1217 square metres on Land Administration Diagram 90410 for the designated purpose of "Fire Station Site".

Public Plan: BG34 (2) 15.21 George Street.

Local Authority—City of Perth.

DOLA File: 2030/992.

Reserve No. 42383 comprising Wanneroo Lot 148 with an area of 1 094 square metres on Land Administration Diagram 90803 for the designated purpose of "Club and Club Premises".

Public Plan: BG35 (2) 10.06 Wanjina Crescent.

Local Authority—City of Wanneroo.

DOLA File: 2676/991.

Reserve No. 42401 comprising Albany Lot 1411 (formerly portion of Albany Town Lot 151 and being Lot 6 the subject of Diagram 26101) with an area of 895 square metres for the designated purpose of "Historical Building and Community Centre".

Public Plan: BK 25 (2) 11.04 Spencer Street.

Local Authority—Town of Albany.

DOLA File: 1962/992.

Reserve No. 42397 comprising Bunbury Lot 731 with an area of 147.9025 hectares on Land Administration Plan 18194 for the designated purpose of "Use and Requirements of the City of Bunbury".

Public Plan: BG30 (10) 1.5, 1.6 Bussell Highway.

DOLA File: 1961/992.

Reserve No. 42396 comprising Bunbury Lots 732 and 733 with an area of 1.3927 hectares on Land Administration Plan 18194 for the designated purpose of "Recreation".

Public Plan: BG30 (10) 1.5, 1.6 Winthrop Avenue.

Local Authority—City of Bunbury.

DOLA File: 1459/992.

Reserve No. 42280 comprising Port Denison Lot 923 with an area of 215 square metres on Land Administration Plan 18033 for the designated purpose of "Drainage".

Public Plan: BE41 (2) 34.40 Seaview Court.

Local Authority—Shire of Irwin.

DOLA File: 1460/992.

Reserve No. 42281 comprising Port Denison Lot 820 with an area of 1 463 square metres on Land Administration Plan 18033 for the designated purpose of "Drainage".

Public Plan: BE41 (2) 34.40 Seahorse Loop.

Local Authority—Shire of Irwin.

DOLA File: 1458/992.

Reserve No. 42283 comprising Port Denison Lot 921 with an area of 51 square metres on Land Administration Plan 18033 for the designated purpose of "Pump Station".

Public Plan: BE41 (2) 34.40.

Local Authority—Shire of Irwin.

DOLA File: 1457/992.

Reserve No. 42282 comprising Port Denison Lots 771 and 922 with an area of 460 square metres on Land Administration Plan 18033 for the designated purpose of "Pedestrian Accessway".

Public Plan: BE41 (2) 34.40 Seahorse Loop.

Local Authority—Shire of Irwin.

DOLA File: 2147/992.

Reserve No. 42427 comprising Carnarvon Lot 1306 with an area of 1 062 square metres on Land Administration Plan 90842 for the designated purpose of "Use and Requirements of the State Energy Commission of Western Australia".

Public Plan: AN54 (2) 09.07 Robinson Street.

Local Authority—Shire of Carnarvon.

DOLA File: 3621/968.

Reserve No. 42430 comprising Kalannie Lot 85 with an area of 994 square metres on Land Administration Plan 9937 for the designated purpose of "Use and Requirements of the Minister for Works".

Public Plan: Kalannie Townsite Prior Street.

Local Authority—Shire of Dalwallinu.

A. A. SKINNER, Chief Executive.

LA801

LAND ACT 1933 AMENDMENT OF RESERVES

Made by His Excellency the Governor under section 37.

The following Reserves have been amended.

DOLA File: 859/977.

Reserve No. 35211 (Swan Location 9774) "Public Recreation" to comprise Wanneroo Lot 149 as surveyed and shown bordered pink on Land Administration Diagram 90803 in lieu of Swan Location 9774 and of its area being reduced to 1.6264 hectares accordingly.

Public Plan: BG 35 (2) 10.06 Elliot Road.

Local Authority—City of Wanneroo.

DOLA File: 1186/02.

Reserve No. 8185 (Cockburn Sound District) "Recreation" to comprise Location 4004 on Land Administration Reserve Diagram 1080 and of its area being established at about 74.0941 hectares accordingly.

Public Plan: Mandurah 1:10 000 BG 32 1.8 and 2.8 Creery and Channel Islands.

Local Authority—City of Mandurah.

DOLA File: 1081/912.

Reserve No. 14234 (Neridup District) "National Park and Water" to comprise Location 519 on Land Administration Reserve Diagram 1103 and of its area being reduced to about 1 261.7 hectares accordingly.

Public Plan: Balladonia and Eyre 1:500 000.

Local Authority—Shire of Esperance.

DOLA File: 6783/914.

Reserve No. 15928 (Swan District) "Water" to comprise Location 11703 on Reserve Diagram 1082 and of its area being recalculated at 19.4395 hectares accordingly.

Public Plan: Bidaminna SE 1:25 000.

Local Authority—Shire of Gingin.

DOLA File: 672/970V2.

Reserve No. 30768 (Port Hedland Lots 5178, 5550, 5551, 5552 and 5751) "Recreation" to exclude that portion containing an area of 1 775 square metres now comprised in the area shown bordered green on Land Administration Diagram 90852 and of its area being reduced to 157.9642 accordingly.

Public Plan: BL 66 (2) 23.34, 24.34, 25.34, 26.34, 26.35, 27.34, 27.35 and (10) 6.7.

Local Authority—Town of Port Hedland.

DOLA File: 1603/959.

Reserve No. 25385 (Plantagenet District) "Childrens Playground" to comprise Location 6703 as surveyed and shown bordered red on Land Administration Diagram 90893 and of its area being increased to 4 743 square metres accordingly.

Public Plan: BK 26 (2) 10.06 Lambert Street.

Local Authority—Town of Albany.

DOLA File: 1602/959.

Reserve No. 25384 (Plantagenet District) "Nursery School Site" to comprise Location 6702 as surveyed and shown bordered red on Land Administration Diagram 90893 and of its area being reduced to 4 488 square metres accordingly.

Public Plan: BK 26 (2) 10.06 Drummond Street.

Local Authority—Town of Albany.

DOLA File: 502/901.

Reserve No. 7756 (Jandakot Agricultural Area) "Drainage" to comprise Lot 630 as surveyed and shown bordered red on Land Administration Diagram 90623 in lieu of Lots 213 and 616 and of its area being increased (recalculated) to 28.3351 hectares accordingly.

Public Plan: BG 34 (10) 3.1 Bartram Road.

Local Authority—City of Cockburn.

DOLA File: 536/980.

Reserve No. 37048 (Herdsman Lake Suburban Lots 460 to 463 inclusive, 483 and Swan Locations 10170 and 11140) "Drain" to exclude that portion containing an area of 429 square metres now comprised in Office of Titles Diagram 83310 and of its area being reduced to 7.7770 hectares accordingly.

Public Plans: BG 34 (2) 10.28, 10.29 and 11.29 Jon Sanders Drive.

Local Authority—City of Stirling.

DOLA File: 635/961.

Reserve No. 26956 (Canning District) "Fire Station Site" to comprise Location 3810 in lieu of Location 1965 and of its area remaining unaltered.

Public Plan: BG 34 (2) 16.20 Alday Street.

Local Authority—City of Perth.

DOLA File: 1280/901.

Reserve No. 7682 (Canning District) "Recreation" to comprise Location 3763 as surveyed and shown bordered red on Land Administration Diagram 90410 in lieu of Location 654 and of its area being reduced to 3.0849 hectares accordingly.

Public Plan: BG 34 (2) 15.21 Anketell Street.

Local Authority—City of Perth.

DOLA File: 3167/970.

Reserve No. 31456 (Wellington District) "Gas Plant Site" to comprise Location 5583 on Land Administration Diagram 83868 in lieu of Location 5293 and of its area remaining unaltered.

Public Plan: Bunbury (2) 01.27 near Parade Road.

Local Authority—City of Bunbury.

DOLA File: 6468/924.

Reserve No. 18806 (at Collie) "Recreation and Bathing" to comprise Collie Lots 1331 on Land Administration Diagram 49618, Lot 1971 on Miscellaneous Diagram 260 and Lot 1978 on Diagram 69842 and of its area being increased (recalculated) to about 1.8877 hectares accordingly.

Public Plan: BG 30 (2) 31.28 Burt Street.

Local Authority—Shire of Collie.

DOLA File: 3164/985.

Reserve No. 39569 (at Denham) "Recreation and Foreshore Protection" to comprise Lot 311 as surveyed and shown bordered pink on Land Administration Diagram 90687 in lieu of Lot 274 and of its area being reduced to 5 563 square metres accordingly.

Public Plans: AM51 (2) 39.10, 39.11.

Local Authority—Shire of Shark Bay.

DOLA File: 3513/957V3.

Reserve No. 25442 (at Denham) "Caravan Park and Camping" to comprise Lot 310 as surveyed and shown bordered pink on Land Administration Diagram 90687 in lieu of Lot 273 and of its area being increased to 3.9819 hectares accordingly.

Public Plans: AM51 (2) 39.10, 39.11 Freycinet Street.

Local Authority—Shire of Shark Bay.

DOLA File: 3233/908V6.

Reserve No. 16044 (Wellington Locations 3063, 4174 and 4175) "Rifle Range" to exclude that portion now comprised in Bunbury Lot 731 as surveyed and delineated on Land Administration Plan 18194 and of its area being reduced to 56.3742 hectares accordingly.

Public Plan: BG 30 (10) 1.5, 1.6 Bussell Highway.

Local Authority—City of Bunbury.

DOLA File: 3023/978.

Reserve No. 36316 (Bunbury Lot 619) "Water Supply and Pipeline" to—

- (i) exclude those portions now comprised in Bunbury Lots 731, 732 and 733 as surveyed and delineated on Land Administration Plan 18194.
- (ii) comprise Lots 619 and 730 (as surveyed and delineated on Land Administration Plan 18194) and of its areas being reduced to 6.7364 hectares accordingly.

Public Plan: BG 30 (10) 1.5, 1.6 Bussell Highway.

Local Authority—City of Bunbury.

DOLA File: 3051/883V8.

Reserve No. 670 (Bunbury Lots 438, 640, 641 and portion of Lot 439) "Municipal Endowment" to exclude that portion now comprised in Bunbury Lots 731, 732 and 733 as surveyed and delineated on Land Administration Plan 18194 and of its area being reduced to 415.5416 hectares accordingly.

Public Plan: BG 30 (2) 3.39, 40.29, 40.27, 40.28, 40.29 and 40.30 (10) 1.6 and pt 8.7 Boyanup Road and Bussell Highway.

Local Authority—City of Bunbury.

DOLA File: 3325/915.

Reserve No. 17696 (Port Denison Lot 920) "Lime Deposit" to exclude areas totalling 4 774 square metres as now comprised in Land Administration Plan 18033 and of its area being reduced to 53.6829 hectares accordingly.

Public Plan: BE 41 (2) 34.40.

Local Authority—Shire of Irwin.

DOLA File: 7390/906.

Reserve No. 3516 (at Perth) "Railway Purposes" to comprise Lot 1042 as surveyed and shown bordered pink on Land Administration Diagram 90794 in lieu of Lots 457, 458 910 and Sub Lot 45 and of its area being increased (recalculated) to 3.0111 hectares accordingly.

Public Plan: BG 34 (2) 14.25 East Parade.

Local Authority—City of Perth.

DOLA File: 4756/954.

Reserve No. 24201 (Carnarvon Lot 1225) "Power House Site" to exclude that portion now comprised in Carnarvon Lot 1306 as surveyed and shown bordered green on Land Administration Diagram 90842 and of its area being reduced to 1.6658 hectares accordingly.

Public Plan: AN 54 (2) 09.07 Robinson Street.

Local Authority—Shire of Carnarvon.

DOLA File: 3621/968.

Reserve No. 30276 (Kalannie Lots 70 and 85) "Housing (Railway Department)" to exclude Lot 85 on Land Administration Plan 9937 and of its area being reduced to 1 012 square metres accordingly.

Public Plan: Kalannie Townsite Hazlett and Prior Streets.

Local Authority—Shire of Dalwallinu.

DOLA File: 5562/927.

Reserve No. 19811 (Dudawa Estate) "Recreation (Tennis Courts)" to comprise Estate Lots 40, 41 and 38 as delineated and bordered red on Land Administration Reserve Diagrams 917, 915 and 916 respectively and of its area being increased to 11.0530 hectares accordingly.

Public Plan: Arrino SE 1:25 000 Dudawa Road.

Local Authority—Shire of Three Springs.

DOLA File: 441/941.

Reserve No. 24486 (Esperance Locations 465, 666, 724 to 729 inclusive, 762 to 767 inclusive, 777, 779, 780, 781, 783, 850, 851, 945, 1030, 1031, 1040, 1041 and Dalyup Agricultural Area Lots 45 and 46) "Flora" to exclude the area surveyed and shown bordered green on Land Administration Diagram 90427 containing an area of 4.5975 hectares and of its area being reduced to about 12616.8158 hectares accordingly.

Public Plan: 3230-II off Twilight Beach Road.

Local Authority—Shire of Esperance.

A. A. SKINNER, Chief Executive.

LA901

LAND ACT 1933

CHANGE OF PURPOSE OF RESERVE

Made by His Excellency the Lieutenant-Governor and Administrator under section 37.

The purpose of the following reserve has been changed.

DOLA File 3426/969.

Reserve No. 30978 (Geraldton Lot 2574) being changed from "Recreation" to "Public Recreation".

Public Plans: Geraldton BE43 (2) 15.19 and 16.19 Craig Court. Local Authority—City of Geraldton.

A. A. SKINNER, Chief Executive.

LA902

LAND ACT 1933

CHANGE OF PURPOSE OF RESERVES

Made by His Excellency the Governor under section 37.

The purpose of the following reserves have been changed.

DOLA File: 156/963.

Reserve No. 27437 (Carnarvon Lot 893) being changed from "Housing (Main Roads Department)" to "Use and Requirements of the Commissioner of Main Roads".

Public Plan: AN54 (2) 09.04 Hubble Street.

Local Authority—Shire of Carnarvon.

DOLA File: 1186/02.

Reserve No. 8185 (Cockburn Sound Location 4004) being changed from "Recreation" to "Conservation of Flora and Fauna".

Public Plan: Mandurah 1:10 000 BG 32 1.8 and 2.8 Peel Inlet (Creery and Channel Islands).

Local Authority—City of Mandurah.

Reserve No. 8185 is automatically vested in the National Parks and Nature Conservation Authority pursuant to the CALM Act 1984.

DOLA File: 1253/974.

Reserve No. 41850 (Avon Location 29041) being changed from "Conservation of Flora and Fauna" to "Conservation Park".

Public Plan: Luptons S.W. and N.W. 1:25 000 Pike Road.

Local Authority—Shire of Brookton.

Reserve No. 41850 is automatically vested in the National Parks and Nature Conservation Authority pursuant to the CALM Act 1984.

DOLA File: 6783/914.

Reserve No. 15928 (Swan Location 11703) being changed from "Water" to "Conservation of Flora and Fauna".

Public Plan: Bidaminna SE 1:25 000.

Local Authority—Shire of Gingin.

Reserve No. 15928 is automatically vested in the National Parks and Nature Conservation Authority pursuant to the CALM Act 1984.

DOLA File: 3577/54.

Reserve No. 24827 (Kojonup Location 8981) being changed from "Conservation of Indigenous Flora" to "Conservation of Flora and Fauna".

Public Plan: Nyabing N.E. 1:25 000.

Local Authority—Shire of Kent.

Reserve No. 24827 is automatically vested in the National Parks and Nature Conservation Authority pursuant to the CALM Act 1984.

DOLA File: 1602/959.

Reserve No. 25384 (Plantagenet Location 6702) being changed from "Nursery School Site" to "School Site".

Public Plan: BK26 (2) 10.06 Drummond Street.

Local Authority—Town of Albany.

DOLA File: 2376/968.

Reserve No. 30815 (Albany Lots 1200 and 1231) being changed from "Aged Persons Accommodation" to "Use and Requirements of the Minister for Works".

Public Plan: BK 26 14.07 Emu Point Drive.

Local Authority—Town of Albany.

DOLA File: 635/961.

Reserve No. 26956 (Canning Location 3810) being changed from "Fire Station Site" to "Recreation".

Public Plan: BG34 (2) 16.20 Alday Street.

Local Authority—City of Perth.

DOLA File: 2105/969.

Reserve No. 31842 (Canning Location 2455) being changed from "Recreation" to "Public Recreation".

Public Plan: BG34 (2) 25.23.

Local Authority—Shire of Kalamunda.

DOLA File: 1166/988.

Reserve No. 25393 (Canning Location 1690) being changed from "Recreation" to "Public Recreation".

Public Plan: BG34 (2) 23.19 Graelou Road.

Local Authority—Shire of Kalamunda.

DOLA File: 3113/965.

Reserve No. 28183 (South Kalamunda Lot 54) being changed from "Recreation" to "Public Recreation".

Public Plan: BG34 (2) 25.22 Mundaring Weir Road.

Local Authority—Shire of Kalamunda.

DOLA File: 3903/969.

Reserve No. 31065 (Canning Location 2360) being changed from "Recreation" to "Public Recreation".

Public Plan: BG34 (2) 25.23 Crocus Road.

Local Authority—Shire of Kalamunda.

DOLA File: 3167/970.

Reserve No. 31456 (Wellington Location 5583) being changed from "Gas Plant Site" to "Sub Station Site".

Public Plan: Bunbury (2) 01.27 near Parade Road.

Local Authority—City of Bunbury.

DOLA File: 1606/973.

Reserve No. 33767 (Wellington Location 5209) being changed from "Public Recreation" to "Recreation and Foreshore Management".

Public Plan: BG31 (2) 13.01 Shines Crescent.

Local Authority—Shire of Harvey.

DOLA File: 10558/910.

Reserve No. 4951 (Northam Lot 158) being changed from "Fire Brigade Station Site" to "Community Centre".

Public Plan: BH35 (2) 21.18 Duke Street.

Local Authority—Town of Northam.

DOLA File: 5562/927.

Reserve No. 19811 (Dudawa Estate Lots 38, 40 and 41) being changed from "Recreation (Tennis Courts)" to "Historical Purposes".

Public Plan: Arrino SE 1:25 000 Dudawa Road.

Local Authority—Shire of Three Springs.

A. A. SKINNER, Chief Executive.

LB201**LAND ACT 1933
CANCELLATION OF RESERVES**

Made by His Excellency the Governor under section 37.

The following reserves have been cancelled.

DOLA File 3717/968.

Reserve No. 29609 (Newdegate Lot 115) "Use and Requirements of the Minister for Works".

Public Plan: Newdegate TS Mitchell Street. Local Authority—Shire of Lake Grace.

DOLA File 5464/913.

Reserve No. 15202 (Nelson District) "Water".

Public Plan: Dinninup SE 1:25 000 Foley Road. Local Authority—Shire of Kojonup.

DOLA File 11305/905.

Reserve No. 9948 (Dudawa Estate Lot 22) "Water".

Public Plan: Arrino SE 1:25 000 Dudawa Road. Local Authority—Shire of Three Springs.

DOLA File 2806/978.

Reserve No. 35941 (Moora Suburban Lot 115) "Use and Requirements of the Shire of Moora".

Public Plan: BG36 (2) 21.11 Roberts Street.

DOLA File 517/990.

Reserve No. 17438 (Northampton Lot 475) "Use and Requirements of the Shire of Northampton".

Public Plan: BE44 (2) 12.17 and 12.18 Robinson Street.

A. A. SKINNER, Chief Executive.

LB301**PUBLIC WORKS ACT 1902
SALE OF LAND**

Notice is hereby given that His Excellency the Governor had authorised under section 29 (7) (a) (ii) of the Public Works Act 1902 the sale by public auction or private contract the land hereunder described, such land being no longer required for the work for which it was acquired.

Land

File No. 2376/968.

Albany Lots 1200 and 1231 comprising Reserve 30815 as is shown more particularly delineated and coloured green on Plan LAWA 956.

Land

File No. 2436/986.

1. Portion of Canning Location 16 and being part of Lot 1166 on Plan 2566 (Sheet 2) and being the whole of the land contained in Certificate of Title Volume 1759 Folio 602.
2. Portion of Canning Location 16 and being part of Lot 1167 on Plan 2566 (Sheet 3) and being the whole of the land contained in Certificate of Title Volume 1628 Folio 597.
3. Portion of Canning Location 16 and being Lot 1169 and part of Lot 1168 on Plan 2566 (Sheet 3) and being the whole of the land contained in Certificate of Title Volume 1448 Folio 657.
4. Portion of Canning Location 16 and being Lot 1170 on Plan 2566 (Sheet 3) and being the whole of the land contained in Certificate of Title Volume 1737 Folio 544.
5. Canning Location 3547 comprising Reserve 40351.
as is shown more particularly delineated and coloured green on Plan LAWA 959.

Land

File No. 3575/990.

Portion of Cockburn Sound Location No. 7 as is shown on the diagram coloured green and numbered 23 and being the whole of the land contained in Certificate of Title Volume 14 Folio 26 as is shown more particularly delineated and coloured green on Plan LAWA 961.

Land

File No. 3621/968.

Kalannie Lot 85 comprising Reserve 42430 as is shown more particularly delineated and coloured green on Plan LAWA 968.

Dated this 24th day of November 1992.

A. A. SKINNER, Chief Executive,
Department of Land Administration.

LB302**PUBLIC WORKS ACT 1902
SALE OF LAND**

Notice is hereby given that His Excellency the Governor had authorised under section 29 (7) (a) (ii) of the Public Works Act 1902 the sale by public auction or private contract the land hereunder described, such land being no longer required for the work for which it was acquired.

Land

File No. 2381/992.

Exmouth Lots 403, 405, 409, 411, 419, 432, 437, 438, 444, 446, 452, 458, 461, 470, 638, 1120, 1121, 1393 and 1395 comprising part of Reserve 42429 as is shown more particularly delineated and coloured green in Plan LAWA 969.

Exmouth Lots 65, 69, 167, 169, 170, 413, 484, 497 and 1397 comprising part of Reserve 42429 as is shown more particularly delineated and coloured green on Plan LAWA 970.

Exmouth Lots 75, 85, 89, 92, 96, 100, 106, 107, 110, 198, 201, 218, 225, 248 and 251 comprising part of Reserve 42429 as is shown more particularly delineated and coloured green on Plan LAWA 971.

Exmouth Lots 116, 119, 126, 498, 501, 509 and 599 comprising part of Reserve 42429 as is shown more particularly delineated and coloured green on Plan LAWA 972.

File No. 1908/992.

Notice is hereby given that His Excellency the Governor has approved under section 29B (1) (a) (i) of the Public Works Act 1902 of the sale by public auction or private contract of the land hereinafter described, which was compulsorily taken or resumed under that Act for a public work, namely—Depot at James, Fitzgerald, John and Shenton Streets and has been used for that public work for a period of ten years or more and being no longer required for that work.

Land

Perth Town Lots Y124, Y125, Y126, Y127, Y128 and Y129 and being the whole of the land contained in Certificate of Title Volume 1133 Folio 722 as is shown more particularly delineated and coloured green on Plan LAWA 962.

Dated this 24th day of November 1992.

A. A. SKINNER, Chief Executive,
Department of Land Administration.

LB401**LOCAL GOVERNMENT ACT 1960
DECLARATION OF PUBLIC STREETS****Orders of the Minister for Lands under Section 288**

At the request of the local governments nominated, the land specified in the Schedule is now declared to be absolutely dedicated as public streets.

Schedule**1. City of Nedlands (DOLA File 613/992)**

- (a) Road No. 18498. The whole of the surveyed way, extending between Williams Road (Road No. 10406) and Clifton Street, as delineated and coloured brown on Office of Titles Plan 2228 (Sheet 1).
- (b) Road No. 18499. The whole of the surveyed way, extending between Clifton Street and Hampden Road (Road No. 2872), as delineated and coloured brown on Office of Titles Plan 2160 (Sheet 1).
- (c) Road No. 18500. The whole of the surveyed way along the western boundaries of Lots 445 to 456, inclusive (Office of Titles Plan 2228 (Sheets 1 and 2)); from the southern side of Karella Street (Road No. 5496), as delineated and coloured brown on the said Plans.
- (d) Road No. 18501. The whole of the surveyed way along the western boundaries of Lots 457 to 468, inclusive (Office of Titles Plan 2228 (Sheet 2)); from the southern side of Karella Street (Road No. 5496) to the northern side of Park Road (Road No. 5494), as delineated and coloured brown on the said Plan.
- (e) Road No. 18502. The whole of the surveyed way along the eastern boundaries of Lots 493 to 505, inclusive (Office of Titles Plan 2300); from the southern side of Park Road (Road No. 5494) to the northwestern side of Gordon Road (Road No. 5493), as delineated and coloured brown on the said Plan.
- (f) Road No. 18503. The whole of the surveyed way along the southwestern boundaries of Lots 591 to 603, inclusive (Office of Titles Plan 2338); from a line in prolongation southwards of the southeastern boundary of the said Lot 591 to the southeastern side of Gordon Road (Road No. 5493), as delineated and coloured brown on the said Plan.

- (g) Road No. 18504. The whole of the surveyed way, extending between Williams Road (Road No. 10406) and Meriwa Street (Road No. 5497), as delineated and coloured brown on Office of Titles Plan 2338, and the whole of the surveyed way, plus widening, as delineated and coloured brown on Office of Titles Diagram 53832.
- (h) Road No. 18505. The whole of the surveyed way along the eastern boundaries of Lots 433 to 444, inclusive (Office of Titles Plan 2228 (Sheets 1 and 2)); from the northern side of Karella Street (Road No. 5496) to the southern side of Hardy Road (Road No. 5495).
- (i) Road No. 18506. The whole of the surveyed way along the western boundaries of Lots 409 to 420, inclusive (Office of Titles Plan 2228 (Sheet 2)); from the southern side of Karella Street (Road No. 5496) to the northern side of Park Road (Road No. 5494), as delineated and coloured brown on the said Plan.
- (j) Road No. 18507. The whole of the surveyed way along the eastern boundaries of Lots 518 to 528, inclusive (Office of Titles Plan 2300); from the southern side of Park Road (Road No. 5494) to the northwestern side of Gordon Road (Road No. 5493), as delineated and coloured brown on the said Plan.
- (k) Road No. 18508. The whole of the surveyed way along the northeastern boundaries of Lots 604 to 616, inclusive (Office of Titles Plan 2338); from the southeastern side of Gordon Road (Road No. 5493) to a line in prolongation northeastwards of the southeastern boundary of the said Lot 616, as delineated and coloured brown on the said Plan.
- (l) Road No. 18509. The whole of the surveyed way, extending between Meriwa Street (Road No. 5497) and Clifton Street, as delineated and coloured brown on Office of Titles Plan 2338.
- (m) Road No. 18510. The whole of the surveyed way along the western boundaries of Lots 321 to 332, inclusive (Office of Titles Plan 2160 (Sheet 1)); from the southern side of Hardy Road (Road No. 5495) to the northern side of Karella Street (Road No. 5496), as delineated and coloured brown on the said Plan.
- (n) Road No. 18511. The whole of the surveyed way along the western boundaries of Lots 333 to 344, inclusive (Office of Titles Plan 2160 (Sheet 1)); from the southern side of Karella Street (Road No. 5496) to the northern side of Park Road (Road No. 5494), as delineated and coloured brown on the said Plan.
- (o) Road No. 18512. The whole of the surveyed way along the western boundary of Lot 1 (Office of Titles Diagram 49894) and the western boundaries of Lots 275 to 284, inclusive (Office of Titles Plan 2160 (Sheet 1)); from the southern side of Hardy Road (Road No. 5495) to the northern side of Karella Street (Road No. 5496), as delineated and coloured brown on the said Plan.
- (p) Road No. 18513. The whole of the surveyed way along the eastern boundaries of Lots 297 to 308, inclusive (Office of Titles Plan 2160 (Sheet 1)); from the northern side of Park Road (Road No. 5494) to the southern side of Karella Street (Road No. 5496).

Public Plan: BG34 (2) 10.22, 10.23 (Perth).

2. Shire of Swan (DOLA File 3162/990)

Road No. 18497 (Lloyd Street). A strip of land, varying in width, as delineated and coloured brown on DOLA Miscellaneous Diagram No. 346.

Public Plan: BG 34 (2) 22.32, 22.33, 22.34 (Perth).

A. A. SKINNER, Chief Executive,
Department of Land Administration.

LB701

File No. MR 42-60-FV2
Ex. Co. No. 1684

PUBLIC WORKS ACT 1902

LAND RESUMPTION

Road Widening—Donnybrook-Boyup Brook Road (Donnybrook-Kojonup Road)

Notice is hereby given, and it is hereby declared, that the several pieces or parcels of land described in the Schedule hereto, being all in the Boyup Brook District have, in pursuance of the written approval and consent of His Excellency the Lieutenant-Governor and Administrator, acting by and with the advice of the Executive Council, dated the 15th day of September 1992, been set apart, taken, or resumed for the purposes of the following public work, namely: Road Widening—Donnybrook-Boyup Brook Road (Donnybrook-Kojonup Road)—Shire of Boyup Brook.

And further notice is hereby given that the said pieces or parcels of land so set apart, taken or resumed are marked off and more particularly described on the Plan specified in the Schedule, which may be inspected at Main Roads, Waterloo Crescent, East Perth. The additional information contained in the Schedule after the land description is to define locality only and in no way derogates from the Transfer of Land Act description.

And it is hereby directed that the said land shall vest in Her Majesty for an estate in fee simple in possession for the public work herein expressed, freed and discharged from all trusts, mortgages, charges, obligations, estates, interests, rights-of-way, or other easements whatsoever.

Schedule

Plan MR No.	Owner or Reputed Owner	Occupier or Reputed Occupier	Description	Area
92-74	Wilfred John Lee Steere, James Hubert Lee Steere and Steven Roe Lee Steere	Commissioner of Main Roads	Portion of Nelson Location 50 now contained in Diagram 82756 and being part of the land comprised in Memorial Book Volume 28 Folio 591	4 909 m ²

Certified correct this 9th day of September 1992.

PAM BEGGS, Minister for Transport.

Dated this 15th day of September 1992.

DAVID MALCOLM, Lieutenant-Governor and Administrator in Executive Council.

LB702

File No. MR 42-208-C.
Ex. Co. No. 1685.

PUBLIC WORKS ACT 1902

LAND RESUMPTION

Road Widening—Chester Pass Road (Albany-Lake Grace Road 23.20-27.9 SLK) and Deviation—Millinup Road

Notice is hereby given, and it is hereby declared, that the several pieces or parcels of land described in the Schedule hereto, being all in the Plantagenet District have, in pursuance of the written approval and consent of His Excellency the Lieutenant-Governor and Administrator, acting by and with the advice of the Executive Council, dated the 15th day of September 1992, been set apart, taken, or resumed for the purposes of the following public work, namely: Road Widening—Chester Pass Road (Albany-Lake Grace Road) and Deviation—Millinup Road—Shire of Plantagenet.

And further notice is hereby given that the said pieces or parcels of land so set apart, taken, or resumed are marked off and more particularly described on the Plans specified in the Schedule, which may be inspected at Main Roads, Waterloo Crescent, East Perth. The additional information contained in the Schedule after the land descriptions is to define locality only and in no way derogates from the Transfer of Land Act description.

And it is hereby directed that the said lands shall vest in Her Majesty for an estate in fee simple in possession for the public work herein expressed, freed and discharged from all trusts, mortgages, charges, obligations, estates, interests, rights-of-way, or other easements whatsoever.

Schedule

Plan MR No.	Owner or Reputed Owner	Occupier or Reputed Occupier	Description	Area
92-58	Theodore Frederick Spinks and Dorothy Gregory Spinks	Commissioner of Main Roads vide Caveat E632154	Portion of Plantagenet Location 4870 now comprised in Plan 18388 and being part of the land contained in Certificate of Title Volume 45 Folio 277A	5 240 m ²
92-59	Arthur Herbert John Townsend and Winifred Joan Townsend	A. H. J. and W. J. Townsend	Portion of Plantagenet Location 4707 now comprised in Plan 18388 and being part of the land contained in Certificate of Title Volume 1628 Folio 509	7 960 m ²
92-60	Moir Westside Investments Pty Ltd	Commissioner of Main Roads	Portion of Plantagenet Location 2228 now comprised in Plans 18387 and 18388 and being part of the land contained in Certificate of Title Volume 1038 Folio 621	5 410 m ²

Plan MR No.	Owner or Reputed Owner	Occupier or Reputed Occupier	Description	Area
92-61	Gordon Barry Clark and Patricia Janet Clark	Commissioner of Main Roads	Portion of Plantagenet Location 5615 now comprised in Plan 18387 and being part of the land contained in Certificate of Title Volume 1571 Folio 314	360 m ²
92-61	Dudley Herbert Wise and Margaret Elizabeth Wise	Commissioner of Main Roads	Portion of Plantagenet Location 4706 now comprised in Plan 18387 and being part of the land contained in Certificate of Title Volume 1498 Folio 418	2 868 m ²
92-61	Amelup Agencies Pty Ltd	Commissioner of Main Roads vide Caveat E657116	Portion of Plantagenet Location 1146 now comprised in Plan 18387 and being part of the land contained in Certificate of Title Volume 1038 Folio 622	8 711 m ²
92-62	Amelup Agencies Pty Ltd	Commissioner of Main Roads vide Caveat E657116	Portion of Plantagenet Location 372 now comprised in Plan 18387 and being part of the land contained in Certificate of Title Volume 1489 Folio 290	6 656 m ²

Certified correct this 9th day of September 1992.

PAM BEGGS, Minister for Transport.

Dated this 15th day of September 1992.

DAVID MALCOLM, Lieutenant-Governor and
Administrator in Executive Council.

LB703

File No. MR 42-53-E
Ex. Co. No. 1298

PUBLIC WORKS ACT 1902

LAND RESUMPTION

Road Widening—Bussell Highway (Bunbury-Augusta Road 12.14-12.96 SLK)

Notice is hereby given, and it is hereby declared, that the several pieces or parcels of land described in the Schedule hereto, being all in the Capel District have, in pursuance of the written approval and consent of His Excellency the Lieutenant-Governor and Administrator by and with the advice of the Executive Council, dated the 21st day of July 1992, been set apart, taken, or resumed for the purposes of the following public work, namely: Road Widening—Bussell Highway (Bunbury-Augusta Road)—Shire of Capel.

And further notice is hereby given that the said pieces or parcels of land so set apart, taken, or resumed are marked off and more particularly described on the Plan specified in the Schedule, which may be inspected at Main Roads, Waterloo Crescent, East Perth. The additional information contained in the Schedule after the land descriptions is to define locality only and in no way derogates from the Transfer of Land Act description.

And it is hereby directed that the said lands shall vest in Her Majesty for an estate in fee simple in possession for the public work herein expressed, freed and discharged from all trusts, mortgages, charges, obligations, estates, interests, rights-of-way, or other easements whatsoever.

Schedule

Plan MRD No.	Owner or Reputed Owner	Occupier or Reputed Occupier	Description	Area
91-59	Carol Wyn Prow (one undivided half share), Warner Paulette and Judith Ann Paulette (one undivided half share)	Commissioner Main Roads	of Portion of each of Wellington Locations 679 and 677 and being Lot 47 on Diagram 31958 now contained in Plan 18090 and being part of the land contained in Certificate of Title Volume 45 Folio 31A.	134 m ²
91-59	Maxwell Dennis Tilley and Carol Anne Tilley	Hon Minister Works	for Portion of Wellington Location 677 and being Lot 48 on Diagram 31958 now contained in Plan 18090 and being part of the land contained in Certificate of Title Volume 452 Folio 178A.	333 m ²
91-59	Sydney Fulton Haggarty and Kathleen Margaret Haggarty	Commissioner Main Roads	of Portion of Wellington Location 677 and being Lot 49 on Diagram 31958 now contained in Plan 18090 and being part of the land contained in Certificate of Title Volume 229 Folio 198A.	535 m ²
91-59	Kurt Schinzig and Florence Elizabeth Schinzig	Commissioner Main Roads	of Portion of Wellington Location 677 and being Lot 50 on Diagram 31958 now contained in Plan 18090 and being part of the land contained in Certificate of Title Volume 563 Folio 26A.	842 m ²
91-59	James Archibald and Mary Smith Archibald	Commissioner Main Roads	of Portion of each of Wellington Locations 676 and 677 and being Lot 51 on Diagram 31958 now contained in Plan 18090 and being part of the land contained in Certificate of Title Volume 14 Folio 194A.	1 097 m ²
91-59	Antonino Scibilia	Commissioner Main Roads	of Portion of Wellington Location 676 and being Lot 53 on Diagram 31958 now contained in Plan 18090 and being part of the land contained in Certificate of Title Volume 13 Folio 367A.	1 049 m ²

Certified correct this 22nd day of July 1992.

PAM BEGGS, Minister for Transport.

Dated this 21st day of July 1992.

DAVID MALCOLM, Lieutenant-Governor and
Administrator in Executive Council.

Road Dedication

It is hereby notified that the Minister for Lands has approved, pursuant to section 288 of the Local Government Act, the dedication as public street the roads in the various Municipalities as described in the abovementioned resumption notices.

By Order of the Minister for Lands.

Dated this 20th day of November 1992.

A. SKINNER, Chief Executive.

LB801

File No. 1537/1983.
Ex. Co. No. 2170.

MAIN ROADS ACT 1930
PUBLIC WORKS ACT 1902
LAND ACQUISITION

Mitchell Freeway—Main Roads Department

Notice is hereby given, and it is hereby declared, that the several pieces or parcels of land described in the Schedule hereto, being all in the Perthshire District have, in pursuance of the written consent under the Main Roads Act 1930, and approval under section 17 (1) of the Public Works Act 1902, of His Excellency the Governor, acting by and with the advice of the Executive Council, dated the 24th day of November 1992, been compulsorily taken and set apart for the purpose of the following public work, namely—Mitchell Freeway—Main Roads Department.

And further notice is hereby given that the said pieces or parcels of land so taken and set apart are shown marked off on Plans L.A., W.A. 963 and 964 which may be inspected at the Department of Land Administration, Perth. The additional information contained in the Schedule after the land descriptions is to define locality only and in no way derogates from the Transfer of Land Act description.

And it is hereby directed that the said lands shall vest in Commissioner of Main Roads for an estate in fee simple in possession for the public work herein expressed, freed and discharged from all trusts, mortgages, charges, obligations, estates, interests, rights-of-way or other easements whatsoever.

Schedule

No. on Plan L.A., W.A.	Owner or Reputed Owner	Occupier or Reputed Occupier	Description	Area (approx.)
963	Ethel Lotlie Rogerson and Jean Ethel Rogerson	Vacant	Portion of Perthshire Location Ad and being the portion coloured brown and marked right-of-way on Diagram 7457 remaining in Certificate of Title Volume 929 Folio 91.	283 m ²
	Samuel Alfred Hutchinson and Margaret Louise Ann Hutchinson	Vacant	Portion of Perthshire Location Ad and being the right-of-way shown on Plan 1617 being part of the Land contained in Certificate of Title Volume 198 Folio 181.	246 m ²
	The City of Perth	Vacant	Portion of Perthshire Location Ad and being the right-of-way on Plan 1412 being part of the Land contained in Certificate of Title Volume 948 Folio 27.	608 m ²
964	Frederick William George Backshall	Vacant	Part of Perth Suburban Lot 24 being the whole of the Land contained in Memorial Book 12/809.	92 m ²

Certified correct this 16th day of November 1992.

DAVID SMITH, Minister for Lands.

Dated this 24th day of November 1992.

FRANCIS BURT, Governor in Executive Council.

LB901

File No. 2848/1989.

PERTH-JOONDALUP RAILWAY ACT 1989
PUBLIC WORKS ACT 1902
NOTICE OF INTENTION TO TAKE OR RESUME LAND

Edgewater Station, Car Park and Access Site—Westrail

The Minister for Works hereby gives notice in accordance with the provisions of section 17 (2) of the Public Works Act 1902 that it is intended to take or resume under section 17 (1) of that Act, the pieces or parcels of land described in the Schedule hereto, and being all in the Swan District, for the purpose of the following public work, namely: Edgewater Station, Car Park and Access Site—Westrail and that the said pieces or parcels of land are marked off on Plan L.A., W.A. 974 which may be inspected at the office of the Department of Land Administration, Perth. The additional information contained in the Schedule after the land descriptions is to define locality only and in no way derogates from the Transfer of Land Act description.

Schedule

No. on Plan L.A., W.A. No. 974	Owner or Reputed Owner	Occupier or Reputed Occupier	Description	Area (approx.)
	Northpoint Centre Pty Ltd	Northpoint Centre Pty Ltd	Portion of Swan Locations 5842 and 7802 and being part of Lot 3 on Plan 7185 being part of the land contained in Certificate of Title Volume 1868 Folio 485.	3.4670 ha

Dated this 19th day of November 1992.

DAVID SMITH, Minister for Lands.

LOCAL GOVERNMENT

LG301

AGRICULTURE AND RELATED PROTECTION ACT 1976

LOCAL GOVERNMENT ACT 1960

Municipality of the Shire of Augusta-Margaret River

By-laws Relating to Pest Plants

In pursuance of the powers conferred upon it by the abovementioned Act and of all other powers enabling it, the Council of the abovementioned Municipality hereby records having resolved on 23 July 1992 to make and submit for confirmation of the Governor the following By-laws—

1. These By-laws may be cited as the "Shire of Augusta-Margaret River Pest Plant By-laws".
2. In these By-laws, unless the contrary intention appears—
"Council" means Council of the Municipality of the Shire of Augusta-Margaret River.
"district" means the district of the Council.
"pest plant" means a plant described as a pest plant by By-law 4 of these By-laws.
3. These By-laws apply in respect of the district.
4. Every plant described in the First Schedule to these By-laws is a pest plant.
5. (1) The Council may serve on the owner or occupier of private land within the district, a duly completed notice in the form of the Second Schedule to these By-laws requiring him to destroy, eradicate or otherwise control any pest plant on that land;
(2) A person served with a notice under sub-bylaw (1) of this By-law shall comply with that notice within the time and in the manner specified therein.
6. Where a person fails to comply with a notice under By-law 5 of these By-laws served upon him, the Council may—
(1) Without payment of any compensation in respect thereof, destroy, eradicate or control, as the case may be, any pest plant the destruction, eradication or control of which was required by the notice; and
(2) Recover in a court of competent jurisdiction from the person to whom the notice is directed, the amount of the expense of such destruction, eradication or control.

First Schedule Pest Plants

Common Name
Naturalised Pampas Grass

Scientific Name
Cortaderia Selloana

Second Schedule
Agriculture and Related Resources Protection Act 1976
Shire of Augusta-Margaret River—Pest Plant By-laws
PEST PLANT NOTICE

No.

To
(Full Names)of
(Address)

You are hereby given notice under the above By-laws that you are required to—

.....
(hereby specify whether required to destroy, eradicate or otherwise control)
the pest plant—

.....
(Common Name) (Scientific Name)

on
(Here specify the land)

of which you are the
(Owner or Occupier)

This notice may be complied with by
(Hereby specify manner of achieving destruction, eradication or control)

Such measures shall be commenced not later than
(Date)

and shall be completed by
(Date)

Upon failure to comply with this notice the times specified, the Council may destroy, eradicate or control, as the case may be, any specified pest plant at your expense, and if necessary recover the same in a court of competent jurisdiction.

Date of service of notice

Signature of person authorised by the Council of the Municipality of the Shire of Augusta-Margaret River

.....

Dated the 19th day of October 1992.

The Common Seal of the Shire of Augusta-Margaret River was hereunto affixed by Authority of the Council in the presence of—

L. W. SHEPHERDSON, President.

L. J. CALNEGGIA, Shire Clerk.

Recommended—

DAVID SMITH, Minister for Local Government.

Confirmed by His Excellency the Governor in Executive Council this 24th day of November 1992.

D. G. BLIGHT, Clerk of the Council.

LG302

LOCAL GOVERNMENT ACT 1960*Municipality of the Shire of Merredin***By-laws Relating to Clearing of Land and Removal of Refuse, Rubbish and Disused Material**

In pursuance of the powers conferred upon it by the above Act and all other powers enabling it the Council of the abovementioned Municipality hereby records having resolved on the sixteenth day of June 1992 to make and submit for confirmation by the Governor the following amendments to the By-laws Relating to Clearing of Land and Removal of Refuse, Rubbish and Disused Material published in the *Government Gazette* on 15 May 1967.

1. Delete By-law No. 4 and substitute the following—

“4. A person shall not deposit or cause to be deposited other than in a receptacle or on land provided for that purpose, any refuse, rubbish or disused material in or on any street or other land or place under the control of the Council”.

2. Add By-law No. 5 as follows—

“5. any person who fails to comply with any notice served under these by-laws commits an offence against these by-laws and is liable to a fine of not more than \$500 and a daily penalty of not more than \$50 in respect to a continuing breach”.

Dated this eleventh day of September 1992.

The Common Seal of the Shire of Merredin was hereunto affixed in the presence of—

R. B. HAYES-THOMPSON, President.

R. LITTLE, Shire Clerk.

Recommended—

DAVID SMITH, Minister for Local Government.

Approved by His Excellency the Governor in Executive Council this 24th day of November 1992.

D. G. BLIGHT, Clerk of the Council.

LG401

LOCAL GOVERNMENT ACT 1960

Shire of Broome

It is hereby notified for public information that Gary Martin has been appointed Shire Clerk for the period 7th December 1992 until further notice and Peter McConnell has been appointed Assistant Shire Clerk for the period 27th November 1992 until further notice.

R. J. JOHNSTON, President.

LG402

LOCAL GOVERNMENT ACT 1960

FORM NO. 1

Municipality of the Shire of Albany

Notice Requiring Payment of Rates Prior to Sale

The several registered proprietors or owners in fee simple or persons appearing by the last memorial in the Office of the Registrar of Deeds to be seized of the fee simple respectively of the several pieces of land described in the third column of the Appendix to this notice and persons appearing in the Register Book or by memorial in the Office of the Registrar of Deeds to have respectively an estate or interest in the land and whose names appear in the first column of the Appendix to this notice.

Take notice that—

- (1) default has been made in the payment to the Council of the abovementioned Municipality of a rate charged on the several pieces of land described in the third column of the Appendix to this notice; and the default has continued in respect of each separate piece of land for a period greater than three years;
- (2) the total amount owing to the Council in respect of rates and other amounts charged on each piece of land is shown in the second column of the Appendix set opposite the description of that piece of land;
- (3) payment of these amounts representing rates, or legal fees is hereby required; and
- (4) in default of payment the pieces of land will be offered for sale by public auction after the expiration of 105 days from the date of service of this notice at a time appointed by the Council.

The pieces of land in respect of which the rates specified in the second column of the Appendix are owing by those severally described in the third column of the Appendix and set up opposite the respective amounts so specified.

Dated 19th November 1992.

W. F. SCHEGGIA, Shire Clerk.

Appendix

Names of registered proprietors or owners and also of all other persons having an estate or interest in the land	Amount owing showing separately the amount owing as rates and any other amounts owing	Description of the several pieces of land referred to
Dueschen, Konstantin (Deceased) and Ursula Hedwig	Rates, Penalties and Legal Costs \$1 441.54	Vol. 1298 Fol. 229
State Taxation Department—Land Tax Division	Water Rates and charges \$336.18 Land Tax \$375.40	Being portion of Plantagenet Location 390 and being Lot 3 on plan 544

LG403

LOCAL GOVERNMENT ACT 1960

Shire of Waroona

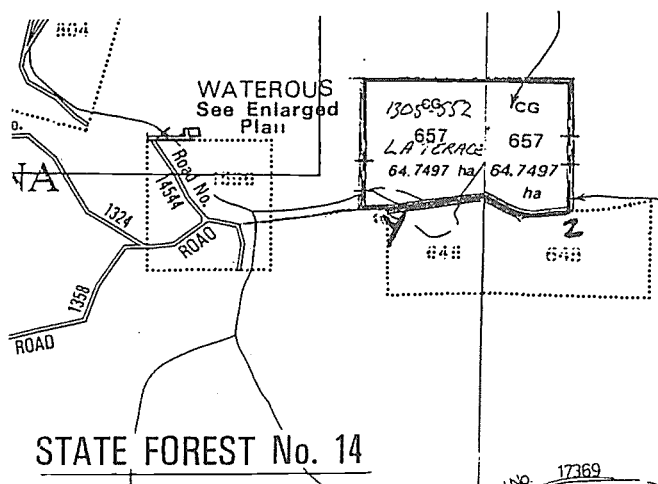
NOTICE TO EFFECT ROAD CLOSURE

Pursuant to section 288A of the Local Government Act, Council hereby gives notice of its intention to resolve to permanently close a portion of road numbered 1358 Bancell Road (as designated on Crown Survey Diagram 23664) and amalgamate that closed portion of Bancell Road into Murray Location 657 (see sketch below marked "y" "z").

Any objections to the above proposed road closure must be submitted in writing to the Shire Clerk within 35 days from the date of this notice.

R. T. GOLDING, Shire Clerk.

Legend: Road Section to be closed "y"-"z".



LG404

CONTROL OF VEHICLES (OFF-ROAD AREAS) ACT 1978

Shire of Albany

NOTICE OF ESTABLISHING A PROHIBITED AREA

Pursuant to the powers conferred on me by section 16 of the Control of Vehicles (Off-road areas) Act 1978, and after seeking the advice of the Advisory Committee pursuant to section 18 (1) of the Act, and with the consent of the Governor, I, David Lawrence Smith, being the Minister as defined in section 3 of the Act, hereby establish the land specified in the first column of Schedule A and as depicted in Schedule B of this notice, as a prohibited area for the purpose of the Act, in relation to vehicles of the classes or kinds specified opposite to that area in the second column of Schedule A.

DAVID SMITH, Minister for Local Government.

Approved by His Excellency the Governor in Executive Council this 24th day of November 1992.

D. G. BLIGHT, Clerk of the Council.

Schedule A
PROHIBITED AREA

Specification of Prohibited Area

Class or Kind of Vehicles Prohibited

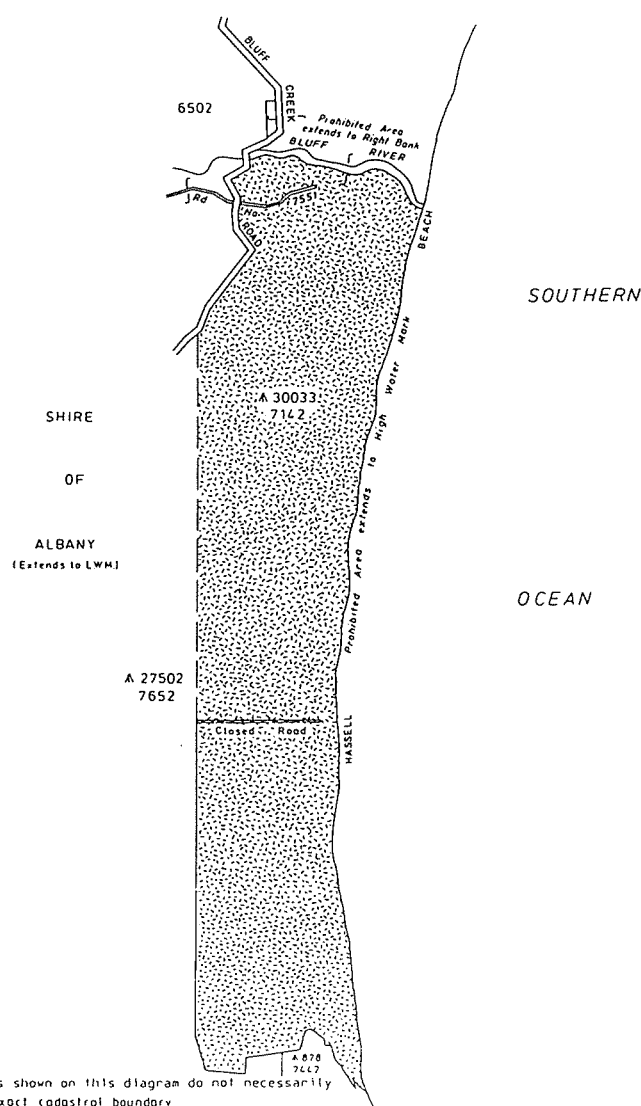
All that portion of land comprising part of Plantagenet Location 7142 (Part Reserve 30033) and closed road as delineated in black and shown stippled on Department of Land Administration Miscellaneous Diagram 304.

Vehicles generally.

Department of Land Administration Public
Plan: Mount Many Peaks 1:25 000 NE and SE.

In this schedule "Vehicle" has the same meaning as prescribed by Section 3 of the Control of Vehicles (Off-road areas) Act.

Schedule B
Department of Land Administration
Miscellaneous Diagram No. 304



LG405

LOCAL GOVERNMENT ACT 1960*City of South Perth*

Closure of Private Street

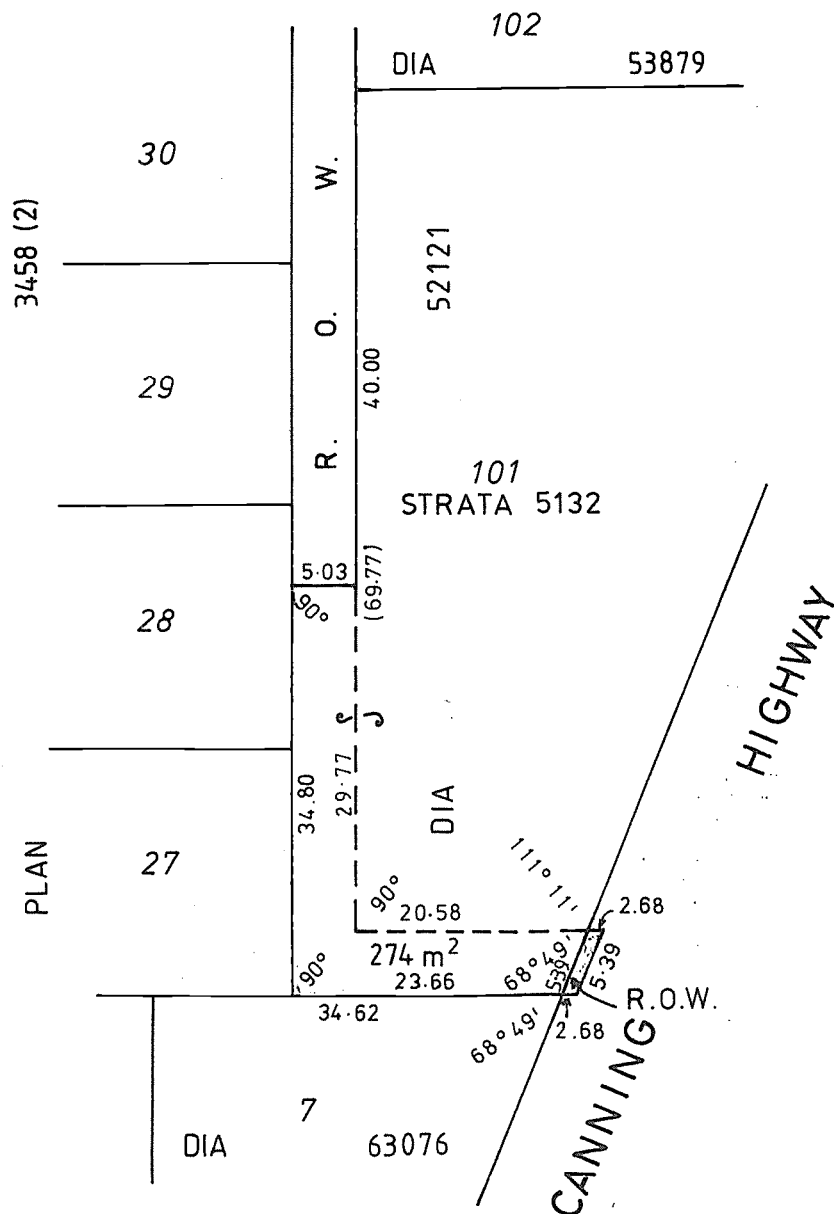
Department of Local Government,
Perth, 24 November 1992.

LG: SP 4-12.

It is hereby notified for public information that His Excellency the Governor has approved under the provisions of section 297A of the Local Government Act 1960, the resolution passed by the City of South Perth that the right-of-way which is described as being portion of Swan Location 42, being portion of the land coloured brown and marked R.O.W. on Plan 3458 and being portion of the land contained in Certificate of Title Vol. 16 Fol. 163 be closed, and the land contained therein be amalgamated with adjoining Lot 101 Canning Highway, Como, as shown in the Schedule hereunder.

STEPHEN COLE, Director Local Government Services.

Schedule
Diagram No. 80898



[illegible]

LG407

SHIRE OF VICTORIA PLAINS

Dog Control Ranger/Authorised Person

Mr Wayne Robert Rogers has been appointed by Council as an authorised person to exercise the powers conferred on authorised persons by section 29 of the Dog Act 1976.

R. W. DEW, Shire Clerk.

LG901

LOCAL GOVERNMENT ACT 1960

Shire of Carnamah

Notice of Intention to Borrow

Proposed Loan No. 120 of \$153 000

Pursuant to section 610 of the Local Government Act 1960, the Shire of Carnamah hereby gives notice that it proposes to borrow money by the sale of a debenture, repayable at the Office of the Lender, by equal half-yearly instalments of principal and interest, for the following terms and purpose—

Loan No. 120—\$153 000 repayable over 7 years.

Purpose: Purchase of new Caterpillar 120G Grader.

Plans, specifications and estimates as required by section 609 are available for inspection at the Office of the Council during business hours for thirty-five (35) days after publication of this notice.

Dated this 23rd day of November 1992.

R. E. WHITE, President.
M. L. CROFT, Shire Clerk.

LG902

LOCAL GOVERNMENT ACT 1960

City of Bunbury

Notice of Intention to Borrow

Proposed Loan Nos. 273 of \$10 000
274 of \$120 000
275 of \$50 000

Pursuant to section 610 of the Local Government Act 1960, the City of Bunbury hereby gives notice of its intention to borrow money by the sale of debentures on the following terms for the following purposes—

Loan 273 of \$10 000 for a period of six years with interest at ruling Treasury Rates repayable at the office of the Council, by twelve half-yearly instalments of Principal and Interest. The ruling Treasury rate of interest will be reviewed after four years during the term of the Loan.

Purpose: Playground Upgrade—Ken Cantwell Park, Coverley Park, Ron Mort Park, Melaleuca Park and Garvey Place.

Loan 274 of \$120 000 for a period of four years with interest at ruling Treasury rates repayable at the office of the Council, by eight half-yearly instalments of Principal and Interest. The ruling Treasury rate will not be reviewed during the term of the Loan.

Purpose: Funds to provide two Tippers and 1 Truck.

Loan 275 of \$50 000 for a period of six years with interest at ruling Treasury rates repayable at the office of the Council, by twelve half-yearly instalments of Principal and Interest. The ruling Treasury rate of interest will be reviewed after four years during the term of the loan.

Purpose: Continuation of the City's Drainage Programme.

Plans, specifications and estimates of the costs thereof are open for inspection at the Office of the Council, Stephen Street, Bunbury, during normal office hours for a period of 35 days after the publication of this notice.

Dated this 24th day of November 1992.

E. C. MANEA, Mayor.
V. S. SPALDING, Town Clerk/City Manager.

LG903**LOCAL GOVERNMENT ACT 1960***Shire of Tammin*

Proposed Loan (No. 67) of \$20 000

Pursuant to section 610 of the Local Government Act, the Shire of Tammin hereby gives notice that it proposes to borrow by the sale of debentures on the following terms and for the following purpose—

Amount: \$20 000

Period: 5 years

Interest: At ruling Treasury rates

Repayments: 10 equal six monthly

Purpose: Building Extensions—Donnan Park.

Specifications and estimates of costs thereof and statements as required under section 609 of the Act are open for inspection at the office of the Council for a period of 35 days after publication of this notice.

K. G. UPPILL, President.
G. L. KEEFFE, Shire Clerk.

LG904**LOCAL GOVERNMENT ACT 1960***City of Rockingham***NOTICE OF INTENTION TO BORROW**

Proposed Loan No. 197—\$1 160 000

Pursuant to section 610 of the Local Government Act 1960, the Council of the City of Rockingham hereby gives notice that it proposes to borrow money by the sale of a debenture on the following terms and for the following purpose—

One Million One Hundred and Sixty Thousand dollars for a period of fifteen years at the ruling interest rate, with four yearly revisions of that rate repayable at the Office of the Council, Rockingham, by thirty half yearly instalments of principal and interest.

Purpose: Lotteries House and Resource/Arts Centre.

Plans, specifications and estimates required by section 609 are open for the inspection of ratepayers at the Offices of the Council during business hours for thirty five days from publication of this notice.

L. E. SMITH, Mayor.
G. G. HOLLAND, Town Clerk.

MAIN ROADS**MA401****PUBLIC WORKS ACT 1902****SALE OF LAND**

MRWA 10-185.

Notice is hereby given that His Excellency the Lieutenant-Governor and Administrator has authorised under section 29 (7) (a) (ii) of the Public Works Act 1902 the sale by public auction or private contract of the land hereunder described, such land being no longer required for the work for which it was acquired.

Land

Derby Lot 848 and being part of the land comprised in Certificate of Title Volume 1708 Folio 393.

Dated this 25th day of November 1992.

D. R. WARNER, Director Corporate Services.

MINES**MN401****MINING ACT 1978****NOTICE OF APPLICATION FOR AN ORDER FOR FORFEITURE**

Department of Minerals and Energy.

In accordance with Regulation 49 (2) (c) of the Mining Act 1978, notice is hereby given that the licences are liable to forfeiture under the provisions of section 96 (1) (a) for breach of covenant, *viz.* non payment of rent.

FRANK CULLEN, Warden.

To be heard in the Warden's Court, Marble Bar on 22 January 1993.

PILBARA MINERAL FIELD*Marble Bar District*

P45/2090—Ducas, Roy Thomas.

P45/2084—Welsh, Frank Henry; Walker, Alan Cameron.

Nullagine District

P46/961—Smith, Alfred Reginald.

P46/1081—Quigley, Gary Francis; Zabiela, Joseph Victor.

P46/910—Young, John William.

P46/1022—Smith, Ian Geoffrey; Johnson, James.

P46/1068—Nydegger, Werner.

P46/1069—MacDonald, Stanley Allan.

P46/1075—Tilli, Joseph; Garas, William; D'Ercole, Antonio.

WEST PILBARA MINERAL FIELD

P47/761—Norris, R. E.; Sibraa, K. P.

P47/854—Tilli, Joseph; Garas, William; D'Ercole, Antonio.

P47/746—Bailey, Henry; Carville, John; Ward, Paul James.

MN402**MINING ACT 1978****NOTICE OF APPLICATION FOR AN ORDER FOR FORFEITURE**Department of Minerals and Energy,
Meekatharra.

In accordance with Regulation 49 (2) (c) of the Mining Act 1978, notice is hereby given that the licences are liable to forfeiture under the provision of section 96 (1) (a) for breach of covenant, *viz.* non payment of rent.

S. A. HEATH, Warden.

To be heard in the Warden's Court, Meekatharra on 13 January 1993.

MURCHISON MINERAL FIELD*Meekatharra District*

P51/1285—Atkins, Colin Ross.

P51/1286—Atkins, Colin Ross.

P51/1386—Tilbrook, Raymond Norman.

P51/1387—Tilbrook, Raymond Norman.

PEAK HILL MINERAL FIELD

P52/419—Atkins, Colin Ross.

P52/420—Atkins, Colin Ross.

P52/421—Atkins, Colin Ross.

PARLIAMENT**PA401****PARLIAMENT OF WESTERN AUSTRALIA****Bill Assented To**

It is hereby notified for public information that the His Excellency the Governor has Assented in the name and on behalf of Her Majesty the Queen, on the date shown, to the undermentioned Bill passed by the Legislative Council and the Legislative Assembly during the Fourth Session of the Thirty-Third Parliament.

Short Title of Bill	Date of Assent	Act No.
Members of Parliament (Financial Interests) Act 1992	20 November 1992	No. 44 of 1992

L. B. MARQUET, Clerk of the Parliaments.

PLANNING AND URBAN DEVELOPMENT**PD401**

TOWN PLANNING AND DEVELOPMENT ACT 1928
SCHEME AMENDMENT AVAILABLE FOR INSPECTION

*City of Perth***City Planning Scheme—Amendment No. 40**

Ref: 853/2/10/9, Pt. 40.

Notice is hereby given that the City of Perth has prepared the abovementioned scheme amendment for the purpose of—

- (i) deleting "Special Precinct (Central Area)" in the heading to Division 2, Part VII and substituting "Special Precincts (Central Area)";
- (ii) deleting "Division" in Clause 107 (2) and substituting "Clause";
- (iii) inserting after Clause 107 the following clause—

"King Street Heritage Precinct" with associated provisions in the Scheme Text.

Plans and documents setting out and explaining the scheme amendment have been deposited at Council Offices, 27-29 St George's Terrace, Perth, and at the Department of Planning and Urban Development, Albert Facey House, 469-489 Wellington Street, Perth, and will be available for inspection during office hours up to and including 8 January 1993.

Submissions on the scheme amendment should be made in writing on Form No. 4 and lodged with the undersigned on or before 8 January 1993.

This amendment is available for inspection in order to provide an opportunity for public comment and it should not be construed that final approval will be granted.

R. F. DAWSON, Town Clerk.

PD501

TOWN PLANNING AND DEVELOPMENT ACT 1928
APPROVED TOWN PLANNING SCHEME AMENDMENT

*City of Rockingham***Town Planning Scheme No. 1—Amendment No. 224**

Ref: 853/2/28/1, Pt. 224.

It is hereby notified for public information, in accordance with section 7 of the Town Planning and Development Act 1928 that the Hon Minister for Planning approved the City of Rockingham Town Planning Scheme Amendment on November 19, 1992, for the purpose of—

Rezoning the land depicted on the Scheme Amendment Map from "Parks and Recreation" to "Development Zone".

and by adding the following after Clause 5.20 (xxviii) in Town Planning Scheme No. 1—

5.20 (xxix) Pt Lot 1000, Warnbro Sound Avenue, Bakewell Drive and Fielden Way, Port Kennedy, for no other purpose than open air display.

L. E. SMITH, Mayor.

J. S. GREEN, Acting Town Clerk.

PD502

TOWN PLANNING AND DEVELOPMENT ACT 1928
APPROVED TOWN PLANNING SCHEME AMENDMENT
City of Wanneroo

Town Planning Scheme No. 1—Amendment No. 603

Ref: 853/2/30/1, Pt. 603.

It is hereby notified for public information, in accordance with section 7 of the Town Planning and Development Act 1928 that the Hon Minister for Planning approved the City of Wanneroo Town Planning Scheme Amendment on November 19, 1992, for the purpose of deleting the interpretation of "Market" in Part 1.8 and substituting the new interpretation—

Market: "means premises or outdoor areas at which goods are sold from temporary stalls in individual bays leased to sellers and may include incidental uses considered by the Council to be complementary to the operation of the markets".

R. F. JOHNSON, Mayor.

R. F. COFFEY, Town Clerk.

PD601

METROPOLITAN REGION TOWN PLANNING SCHEME ACT 1959
METROPOLITAN REGION SCHEME

Revocation of Clause 32 Requirements

Notice is hereby given that at its meeting on November 17, 1992, the State Planning Commission resolved to revoke the resolutions of the former Metropolitan Region Planning Authority made on—

- (i) April 26, 1978, a notice of which was published in the *Government Gazette* on May 5, 1978 relating to the Majestic Hotel Site in the City of Melville;
- (ii) November 22, 1978, a notice of which was published in the *Government Gazette* on December 8, 1978 relating to land in East Perth in the City of Perth; and
- (iii) January 30, 1980, a notice of which was published in the *Government Gazette* on February 8, 1980 relating to land in Welshpool (within Improvement Plan No. 6) in the City of Canning.

GORDON G. SMITH, Secretary.

RACING AND GAMING

RA301

WESTERN AUSTRALIAN GREYHOUND RACING ASSOCIATION
ACT 1981

WESTERN AUSTRALIAN GREYHOUND RACING AMENDMENT
RULES 1992

Made by the Association with the approval of the Minister.

Citation

1. These rules may be cited as the *Western Australian Greyhound Racing Amendment Rules 1992*.

Principal rules

2. In these rules the *Greyhound Racing Rules 1973** are referred to as the principal rules.

[* Published in the *Gazette* of 27 July 1973 at pp. 2863-2892.
Erratum 17 August 1973 at p. 3078.]

Part XIV repealed and a Part substituted

3. Part XIV of the principal rules is repealed and the following Part is substituted —

“ **PART XIV — RULES RELATING TO WEIGHT**

Record of weights

142. (1) The Association shall maintain a record of the weights of all greyhounds that qualify for a race or are presented to compete in a race.

(2) The Association shall retain these records for a period of not less than 6 months from the date of such qualification or presentation.

Weight record card

143. (1) The Association shall issue a weight record card in respect of every greyhound which competes in a race unless the registration certificate of the greyhound has been endorsed to the effect that a weight record card has already been issued in respect of that greyhound.

(2) The weight record card shall be completed by a steward and shall show —

- (a) the name of the greyhound;
- (b) the weight of the greyhound at the time the card is issued; and
- (c) any further particulars as the Association may from time to time direct.

(3) A weight record card shall be issued to the registered person in charge of the greyhound to which it relates.

(4) A steward shall, at the time of issue of a weight record card endorse the registration certificate of the greyhound in the form determined by the Association.

(5) Where —

- (a) a greyhound is disposed of; or
- (b) the trainer of a greyhound is changed,

the weight record card is to be surrendered to the registered person in charge of the greyhound or to the Association.

Weight record card to be produced

144. (1) Where a weight record card has been issued in respect of a greyhound, the trainer of that greyhound may be liable to a penalty of \$50 if the weight record card is not produced on demand when the greyhound is presented to run in a race.

(2) In addition to any penalty imposed under subrule (1) the stewards shall —

- (a) where the greyhound's weight varies by more than 1 kg from its weight at its last official race start, order the greyhound to be withdrawn from the race in which it was drawn; or
- (b) where the greyhound's weight is within 1 kg of its weight at its last official race start, permit the greyhound to start in the race in which it was drawn.

- (3) Where a greyhound is permitted to start under subrule (2) (b) —
- (a) the greyhound's weight record card shall be presented to the stewards within 3 working days of the race; and
 - (b) the greyhound will be ineligible to compete in any race until the weight record card has been presented to the stewards.
- (4) The stewards shall submit a report detailing any action taken under this rule to the Association.

Application for replacement weight record card

145. (1) When a weight replacement card is lost, misplaced or destroyed the owner or trainer of a greyhound may apply to the Association for a replacement card.

(2) An application under subrule (1) shall be —

- (a) in writing;
- (b) accompanied by the fee set out in the Schedule; and
- (c) accompanied by a statement, signed by the applicant, setting out the circumstances in which the weight record card was lost, misplaced or destroyed.

(3) After considering an application under this rule the Association may authorize the issue of a replacement weight record card.

Check weights

146. The Association shall provide —

- (a) scales for the weighing of greyhounds of a type approved by the Association; and
- (b) a 20 kg weight used to test the accuracy of the scales prior to the commencement of the weighing of greyhounds engaged at the meeting.

Accuracy tests

147. (1) The scales and weights referred to in rule 146 shall be tested for accuracy every 6 months by a Weights and Measures Inspector appointed under the *Weights and Measures Act 1915* and the certificate issued by the inspector shall be displayed adjacent to the scales.

(2) Before a greyhound is weighed at any race or qualifying trial meeting, the stewards shall cause the scales to be checked for accuracy in accordance with rule 146 (b) and, if any inaccuracy is noted, they shall take appropriate action.

(3) The stewards shall, if requested by the trainer or the authorized agent of the trainer of a greyhound presented to run in a race or qualifying trial, repeat the checking procedure for scale accuracy in the presence of the person making the request.

Weighing of greyhounds

148. (1) The recorded weight of a greyhound shall be the weight of the greyhound, recorded on the weight record card of that greyhound —

- (a) when the greyhound first qualified to be nominated for a race over any distance; or
- (b) at every appearance of the greyhound in a race.

(2) The Association shall ensure that —

- (a) all greyhounds presented to run in a race or a qualifying trial are weighed prior to being kennelled;
- (b) greyhounds are weighed without muzzles, leads, collars or other equipment; and
- (c) the weight of a greyhound produced to compete in a race is made public.

Excessive weight variations

149. (1) A greyhound shall not be permitted to start in a race for which it is drawn if its weight varies by more than 1 kg from its last recorded weight unless the greyhound is eligible for a reweighing under rule 150.

(2) The trainer of a greyhound that is not permitted to start in a race under subrule (1) will be fined \$50 and the greyhound stood down for 10 days.

Reweighs

150. (1) The trainer of a greyhound may apply in writing or otherwise to a steward for a reweighing of a greyhound.

(2) An application under subrule (1) shall state clearly the reasons why the trainer considers the greyhound should be reweighed.

(3) An application under this rule shall not be granted within a period of 4 weeks of the date of the last recorded weight on the weight record card for the greyhound. ”.

Schedule amended

4. The Schedule to the principal rules is amended by inserting after “Transcript — 50c per folio.” in the item headed “Other Charges:” the following —

“ Application for renewal of weight record card 5 ”.

The Western Australian Greyhound Racing Association.

P. RYAN, Chairman.
D. SIMONETTE, Member.
D. GORE, Member.

Approved by the Minister for Racing and Gaming.

PAM BEGGS.

RA401**SUMMARY OF LIQUOR LICENSING APPLICATIONS**

The following is a summary of applications received under the Liquor Licensing Act 1988 and required to be advertised. Any person wishing to obtain more details about any application, or about the objection process, should contact the Liquor Licensing Division, 1st Floor, Hyatt Centre, 87 Adelaide Terrace, Perth (telephone: 425 1888), or consult a solicitor or relevant industry organisation.

App. No.	Applicant	Nature of Application	Last Day for Objections
TRANSFER OF LICENCE			
137	Golden City Pty Ltd	Application to transfer hotel licence in respect of premises known as Dongara Motor Hotel and situated at Moreton Terrace, Dongara, from W. J. Muhs Pty Ltd	1/12/92
138	R. G. Ruse	Application to transfer restaurant licence in respect of premises known as Broughton and Edges Cafe, and situated at 120 Wellington Street, Mosman Park from M. D. Broughton and E. A. Jonatias	2/12/92
139	Trybala Pty Ltd	Application to transfer hotel licence in respect of premises known as Wyalkatchem Hotel, and situated at Railway Terrace, Wyalkatchem from Fluctuate Pty Ltd	7/12/92
NEW LICENCE			
90	C. R. Devine and J. M. Devine	Application for the grant of a restaurant licence in respect of premises known as Garcia's Mexican Restaurant and situated at Shop 6 Lilburne Shopping Centre, Lilburne Road, Duncraig	14/12/92
91	North Dianella Cricket Club Inc	Application for the grant of a club restricted licence in respect of premises known as North Dianella Cricket Club and situated at Regional Open Space, cnr Alexander Drive and Light Street, Dianella	15/12/92
94	Monkey Mia Dolphin Resort Pty Ltd	Application for the grant of a restaurant licence in respect of premises known as Monkey Mia Dolphin Resort and situated at Monkey Mia, Denham	22/12/92

This notice is published under section 67 (5) of the Liquor Licensing Act 1988.

G. B. AVES, Director of Liquor Licensing.

RAILWAYS**RB401****WESTERN AUSTRALIAN GOVERNMENT RAILWAYS**

Railways Working Account for quarter ended 30 September, 1992 (as required by section 59 of the Government Railways Act).

1. Revenue and Expenditure	\$'000
Revenue	71,677
Expenditure	78,048
Deficit	6,371
2. Fixed Assets	\$'000
At cost less depreciation	806,503
(as at 30 September, 1992)	

J. I. GILL, Commissioner of Railways.

WATER AUTHORITY

WA401

Water Authority of Western Australia DONGARA-DENISON WASTEWATER SCHEME

Shire of Irwin

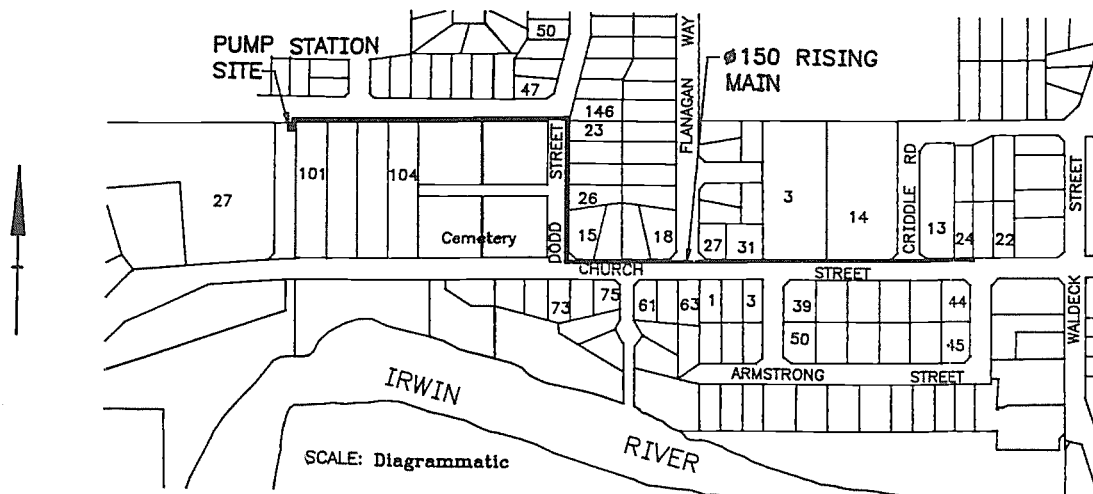
Notice of Intention to Construct a Wastewater Pump Station and Rising Main

For health and environmental reasons associated with the long term disposal of wastewater in Dongara/Denison, the Water Authority proposes to construct—

- A wastewater pump station
- A rising main approximately 720 m long
- Associated pipework

The location of the proposed works is as shown on the plan. Further information and inspection of the plan (referred to as CJ76-0-1) is available by contacting Mr Tony van Keule at the Water Authority's office, located at 45 Cathedral Avenue in Geraldton.

Information may also be obtained by contacting Mr Paul Harry telephone (099) 23 4988. Objections to the proposed works will be considered if lodged in writing at the above Water Authority office within one month after the date of publication of this notice.



WA402

Water Authority of Western Australia DONGARA-DENISON WASTEWATER SCHEME

Shire of Irwin

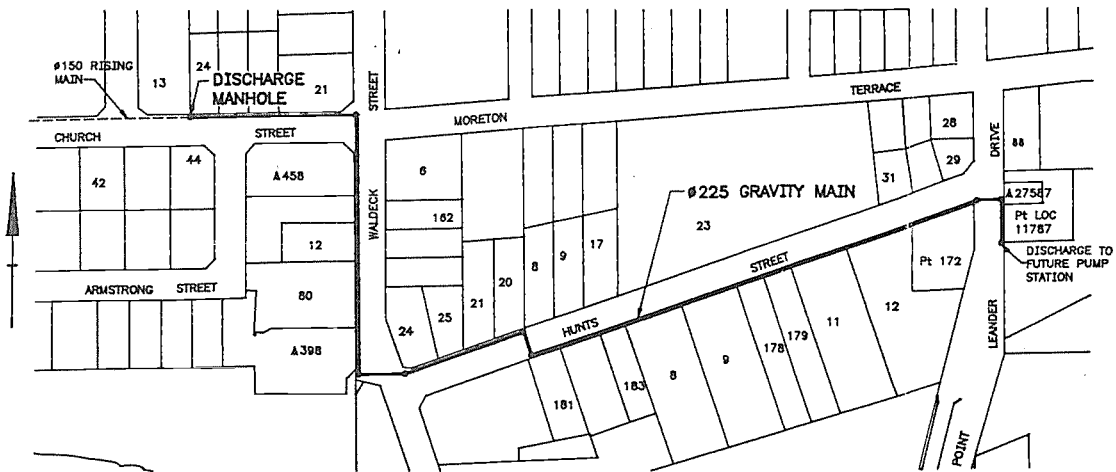
Notice of Intention to Construct a 225 mm Diameter Gravity Wastewater Main

For health and environmental reasons associated with the long term disposal of wastewater in Dongara/Denison, the Water Authority proposes to construct—

- A 225 mm diameter gravity main approximately 780 m long
- Minor associated works

The location of the proposed works is as shown on the plan. Further information and inspection of the plan (referred to as CJ91-0-1) is available by contacting Mr Tony van Keule at the Water Authority's office, located at 45 Cathedral Avenue in Geraldton.

Information may also be obtained by contacting Mr Paul Harry telephone (099) 23 4988. Objections to the proposed works will be considered if lodged in writing at the above Water Authority office within one month after the date of publication of this notice.



SCALE: Diagrammatic

TENDERS

ZT201

MAIN ROADS

Tender

Tenders are invited for the following projects.

Tender documents are available from the Contracts Clerk, Supply Section, Ground Floor, Main Roads, Waterloo Crescent, East Perth.

Tender No.	Description	Closing Date
		1992
82/92	Road reconstruction and widening Albany Highway, Narrikup Section and Town Section	December 22

ZT202

Acceptance of Tenders

Contract No.	Description	Successful Tenderer	Amount
			\$
41/92	Supply and delivery of curtains to Main Roads houses at Derby	Speciality Curtains and Drapes	5 887.00

D. R. WARNER, Director, Corporate Services.

ZT301

STATE SUPPLY COMMISSION

Tenders Invited

Tender forms and full particulars of the Schedule hereunder may be obtained on application at the State Supply Commission, 815 Hay Street, Perth, 6000.

TELEPHONE No. 222 8491 or 222 8241

FACSIMILE No. 321 7918

Date of Advertising	Schedule No.	Description	Date of Closing
1992 Nov. 13	455B1992	Supply, installation and commissioning of Diagnostic Ultrasound Scanner for the Vascular Surgery Department at Fremantle Hospital	1992 Dec. 3

STATE SUPPLY COMMISSION—*continued*
Tenders Invited—*continued*

Date of Advertising	Schedule No.	Description	Date of Closing
1992			1992
Nov. 13	518A1992	Supply and delivery of Meat to Healthcare Foods	Dec. 3
Nov. 13	519A1992	Supply and delivery of one (1) to two (2) Class 110 Grader for Main Roads	Dec. 3
Nov. 13	520A1992	Supply and delivery of one (1) to two (2) Class 150C Crawler for Main Roads	Dec. 3
Nov. 13	524A1992	Construction, supply and delivery of a new Semi Trailer—Mammography Screening Unit for the Health Department	Dec. 10
Nov. 20	525A1992	Supply and delivery of one (1) to three (3) Class 105C Crawler Dozers for Main Roads	Dec. 10
Nov. 20	526A1992	Supply and delivery of one (1) to four (4) Class 4WB Back Hoe Loaders for Main Roads	Dec. 10
Nov. 20	527A1992	Supply and delivery of one (1) to two (2) 16 Tonne Multi Tyred Self Propelled Rollers for Main Roads	Dec. 10
Nov. 20	528A1992	Supply and delivery of one (1) to two (2) 20/23 Tonne Multi Tyred Self Propelled Rollers for Main Roads ...	Dec. 10
Nov. 20	529A1992	Supply and delivery of one (1) to two (2) 4WD Telescopic Materials Handler for Main Roads	Dec. 10
Nov. 20	530A1992	Supply and delivery of one (1) to two (2) Vibrating Road Tandem Rollers for Main Roads	Dec. 10
Nov. 20	533A1992	Supply and delivery of one (1) to two (2) 4WD Tractors Mounted on Rubber Tyred Wheels for Main Roads ...	Dec. 10
Nov. 20	535A1992	Supply, delivery, installation and commissioning of a Gas Chromatography/Mass Spectrometer Facility—Department of Minerals and Energy	Dec. 10
Nov. 20	531A1992	Supply and delivery of one (1) to three (3) Self Propelled Smooth Drum Vibrating Rollers for Main Roads	Dec. 17
Nov. 20	532A1992	Supply and delivery of one (1) to ten (10) Heavy Tractors for Main Roads	Dec. 17
Nov. 27	050A1992	Supply and delivery of Furniture, Group 4—Hospital, Hostel and Residential to various Government Departments for a one (1) year period with an option exercisable by the Commission to extend for a further twelve (12) month period	Dec. 17
<i>For Service</i>			
Nov. 13	140A1992	Freight Service/s from the Perth metro area to nominated country areas for a two (2) year period with an option exercisable by the Commission of extending for two (2) further one (1) year periods	Dec. 3
Nov. 20	534A1992	Service for the Development of a Computer Based Training Program to Support the Implementation of the Client and Community Services System (CCSS)—Department for Community Development	Dec. 10
Nov. 27	538A1992	Consultancy Services for Total Quality Management for the South Metropolitan Health Services	Dec. 17
<i>Expression of Interest</i>			
Nov. 20	ITRI 10/92	The Provision of IT Brokerage Services to assist in the valuation and disposal of surplus computer equipment—State Supply Commission	Dec. 10
<i>For Sale</i>			
Nov. 20	536A1992	Fifty (50) only Three Deck Hives of Bees with Plastic Queen Excluders for the Department of Agriculture—(Note: The Hives have recently been tested for American Brood disease and show a negative spore count.)	Dec. 3

Tenders addressed to the Chairman, State Supply Commission, 815 Hay Street, Perth 6000 will be received for the abovementioned tenders until 10.00 am on the date of closing.

Tenders must be properly endorsed on envelopes otherwise they are liable to rejection. No tender necessarily accepted.

L. W. GRAHAM, Chairman, State Supply Commission.

ZT302

STATE SUPPLY COMMISSION—continued

Accepted Tenders

Schedule No.	Particulars	Contractor	Rate
<i>Supply</i>			
010A1992	Supply and free delivery of Carpet, Tufted and Carpet Tiles.	Various	Details on Request
491A1992	Supply and delivery of a Primemover to Main Roads, Welshpool.	Diesel Motors	\$135 358.00
<i>For Service</i>			
200A1992	Provision of a Service of Waste Bins to and the Removal from various Government Departments.	Browning-Ferris (WA)	Ind. Details on Request
<i>Purchase and Removal</i>			
504A1992	1989 Toyota Ute/Dual Cab (6QU 669) at Warakurna Community Road House for Ministry of Education.	B. McDonnell	\$8 200.00
506A1992	1984 Perkins Generator Set (MRWA 7426) at Main Roads, Welshpool.	Soltoggio Bros.	\$3 388.00
507A1992	1984 Loadboss Loader R2000 (MR 7461) (6QC 235) at Main Roads, Welshpool.	J. Whitfield	\$12 100.00
508A1992	1986 Dingo Skid Steer Loader (MRWA 9432) (6QK 039) at Main Roads, Narrogin.	L. Brookes	\$2 300.00
509A1992	1984 Dynapac Vibrating Roller (MRWA 7733) (6QC 747) at Main Roads, Welshpool.	Machinery Supply P/L	\$15 060.00
510A1992	1979 Chamberlain Tractor 2WD MK4 (MRWA 3634) (XQH 302) at Main Roads, Welshpool.	CFC Holdings P/L	\$3 799.00

ZT401

WATER AUTHORITY OF WESTERN AUSTRALIA

Tenders

Tenders are invited for the projects listed below and will be accepted up to 2.30 pm on the closing date specified.

Tender documents are available from the Supply Services Branch, Level 1, Entry 4, John Tonkin Water Centre, 629 Newcastle Street, Leederville, WA 6007.

Tender documents must be completed in full, sealed in the envelope provided and placed in the Tender Box located at the above Leederville address.

The lowest or any tender may not necessarily be accepted.

Contract No.	Description	Closing Date
		1992
AP 22041	Supply and delivery of crushed rock, road base material and various sands for a twelve month period	15 December
TM 21040	Supply and delivery of UPVC pressure pipe Class 6 rubber ring joint 375 mm ND for Yangebup Lake Pressure Main	8 December
AS 23015	Hire of manned plant to project management and construction branch to 31 May 1993 for the construction of Conjurunup Pipehead Dam and outlet pipeline	8 December

ZT402**WATER AUTHORITY OF WESTERN AUSTRALIA—continued***Accepted Tenders*

Contract	Particulars	Contractor	Price
AM 21028	Supply of butterfly valves for South Dandalup regulating valve site and Conjurunup Dam Microstrainer Pit	Pipeline Supplies of Australia	\$108 886
AP 22027	Supply of chlorination equipment for Conjurunup Pipehead Dam Water Treatment Plant	Hydramet Pty Ltd	\$99 428
AP 22034	Supply of SH and SEH sewer pipe and associated fittings for a twelve month period	Thor Plastics (Australia) Pty Ltd, Hardie Iplex Pipeline Systems, Vinidex Tubemakers Pty Ltd	Schedule of Prices
AP 22024	Supply of cast iron sluice valves greater than DN 300 for a twelve month period	The Dobbie Dico Meter Co (WA) Pty Ltd, John Valves Pty Ltd	Schedule of Prices

W. COX, Managing Director.

PUBLIC NOTICES**ZZ201****TRUSTEES ACT 1962****NOTICE TO CREDITORS AND CLAIMANTS**

Creditors and other persons having claims (to which section 63 of the Trustees Act relates) in respect of the Estates of the undermentioned deceased persons are required to send particulars of their claims to me on or before the 21st January 1993, after which date I may convey or distribute the assets, having regard only to the claims of which I then have notice.

Armishaw, Herbert William, late of Santralla Nursing Home, 16 Duncan Street, Victoria Park, died 9/11/92.

Adam, Eileen Leah Emma, late of Concorde Nursing Home, Anstey Street, South Perth, died 15/10/92.

Bromilow, Russell Kenneth, late of 27 Culloden Road, Duncraig, died 28/9/92.

Buckingham, Veronica Lillian Ann, formerly of Flat 8 Maryville Flats, 322 Grand Promenade, Dianella, late of Home of Peace, Walter Road, Inglewood, died 14/10/92.

Chambers, Naomi, late of 15 Vine Street, North Perth, died 26/10/92.

Claessens, Marguerite, also known as Poutseel, Marguerite, late of Sandstrom Nursing Home, Whatley Crescent, Mount Lawley, died 13/10/92.

Curnow, Ada Jean, late of 20 Lesuevr Drive, Jurien, died 23/10/92.

Gadenne, Adelaide Annie Wilson, late of Lathlain Nursing Home, 63 Archer Street, Carlisle, died 4/10/92.

Harper, Freda May, late of McDougall Park Nursing Home, Ley Street, Como, died 12/10/92.

Harrington, Mary Ellen, late of 100 Carr Street, West Perth, died 17/9/92.

Indrans, Edward, late of Graylands Hospital, Antana Avenue, Graylands, died 15/6/92.

James, Jane Evelyn, formerly of 50 Williams Road, Kalamunda, late of Valencia Nursing Home, Valencia Road, Carmel, died 20/10/92.

Lodge, Kenneth Fitzgerald, late of 78 Simper Street, Wembley, died 31/10/92.

Lyon, James Stewart, late of care of Main Roads Department, Brand Street, Port Hedland, died 19/10/92.

Maloney, Michael Francis, late of 4 The Avenue, Warnbro, died 16/10/92.

Marshall, Gladys Melba, late of Room 26 Carinya Nursing Home, 20 Plantation Street, Mount Lawley, died 12/10/92.

Martin, Elizabeth, late of 170 Peninsula Road, Maylands, died 6/10/92.

Mead, Florence Adelaide, late of 19 Chamberlain Street, North Perth, died 16/10/92.

Michalik, Jan, late of 22 Comet Street, Dudley Park, Mandurah, died 23/9/92.

Meares, Clare Munro, late of Home of Peace, Thomas Street, Subiaco, died 4/11/92.

Moon, Edith, late of Flat 2/5 Sweetman Street, Allumba Flats, Hilton, died 11/10/92.

Nannup, Ronald David, late of 56 Strickland Street, Geraldton, died between 9-27 May 1991.

Penn, Dorothy Kathleen, late of Unit 1 Marlboro Retirement Village, Marlborough Road, Swan View, died 28/10/92.
Perham, Lilly Blanch, late of 30B Hope Road, Palmyra, died 22/10/92.
Pettit, Francis Sidney, formerly of Lot 13 Eva Street, Maddington, late of 9 Stanford Street, Maddington, died 6/10/92.
Pitt, William Frederick, late of Gracewood Nursing Home, 18 Roebuck Drive, Manning, died 8/3/92.
Quartermaine, Eileen Frances, late of 44 Chadwick Street, Hilton, died 12/10/92.
Reid, Violet May, late of Craigville Nursing Home, 1 French Road, Melville, died 2/9/92.
Retzlaff, Lawrence Hugh, also known as Laurence Hugh, late of 1 Venn Street, Collie, died 17/9/92.
Seale, Alfred Charles, late of Unit 46/26 Erpingtam Road, Hamilton Hill, died 25/12/92.
Spitty, Ivy May, late of Bunbury Nursing Home, 39 Hayes Street, Bunbury, died 5/10/92.
Taylor, Maud Mabel, late of 71 Egina Street, Mount Hawthorn, died 20/10/92.
Thornton, Lillian Marjorie, late of 67 Graylands Road, Claremont, died 27/10/92.
Trainor, Harold, late of 19 Angove Road, Albany, died 16/9/92.
Treloar, Garfield Oliver, late of Hamilton Hill Nursing Home, died 26/10/92.
Welldon, Daphne, late of Unit 30 Yallambee Village, Fenton Street, Mundaring, died 21/10/92.
Willoughby, Leonard Ernest, late of 16 Kirhan Street, Floreat Park, died 9/10/92.
Woodcock, Gladys May, late of Carramar Retirement Village, Incana Place, Morley, died 28/8/92.
Dated this 24th day of November 1992.

K. E. BRADLEY, Public Trustee,
Public Trust Office, 565 Hay Street, Perth, 6000.

ZZ202**TRUSTEES ACT 1962****NATIONAL MUTUAL TRUSTEES LIMITED**

Creditors and other persons having claims (to which section 63 of the Trustees Act 1962, relates) in respect of the Estate of Michael James Collard late of 200 Fisher Street, Cloverdale, who died on 7 July 1992, are required by the administrator National Mutual Trustees Limited of 111 St George's Terrace, Perth (Box B76 GPO Perth) to send particulars of their claims to them by 28 December, 1992 after which date the Company may convey or distribute the assets of the Estate having regard only to the claims of which it then has notice.

AUSTIN KNIGHT PTY LTD.

ZZ203**PUBLIC TRUSTEE ACT 1941**

Notice is hereby given that pursuant to section 14 of the Public Trustee Act 1941 and amendments the Public Trustee has elected to administer the estates of the undermentioned deceased persons.
Dated at Perth the 24th day of November 1992.

K. E. BRADLEY, Public Trustee,
565 Hay Street, Perth 6000.

Name of Deceased; Address; Date of Death; Date Election Filed.

Atkinson, Thomas John; Mullaloo; 3/9/92; 2/11/92.
Bryant, Percy; Midland; 16/7/92; 3/11/92.
Desmond, John Richard; Mosman Park; 15/9/92; 3/11/92.
Wright, James John; Mandurah; 16/12/92; 3/11/92.
Grieve, Thomas William; Dalkeith; 12/9/92; 3/11/92.
Reid, Violet May; Melville; 2/9/92; 3/11/92.
Szoldra, Wladyslaw; Wongan Hills; 24/7/92; 7/11/92.
Russell, Joan Clair; Embleton; 21/7/92; 7/11/92.
Riley, Marjorie Olive Malinda; Armadale; 21/7/92; 7/11/92.
Kelly, Joyce Marie; Queens Park; 5/9/92; 7/11/92.
Hewton, Elizabeth Victoria; Forrestfield; 7/10/92; 7/11/92.
Goodman, Emma Sophia Edith; Carnarvon; 26/7/92; 7/11/92.
Glennie, Alison Harley; Manjimup; 29/9/92; 7/11/92.
Archer, Marjorie Iris; Mount Lawley; 6/8/92; 7/11/92.

ZZ204

TRUSTEES ACT 1962**NOTICE TO CREDITORS AND CLAIMANTS**

Creditors and other persons having claims (to which section 63 of the Trustees Act 1962 relates) in respect of the Estate of the undermentioned deceased persons, are required by Perpetual Trustees W.A. Ltd of 89 St. George's Terrace, Perth, to send particulars of their claims to the Company, by the undermentioned date, after which date the said Company may convey or distribute the assets, having regard only to the claims of which the Company then has notice.

Claims for the following expire one month after the date of publication hereof.

Jarvis, Gladys Muriel, late of 69 King Road, Bunbury, Widow, died 25 September 1992.

Mann, Clarence Daniel, late of Homes of Peace (Inc.) 4 Walter Road, Inglewood, Retired Builder, died 16 October 1992.

Penkala, Rosalie, late of 24 Durban Street, Belmont, Widow, died 15 September 1992.

Stopher, Gwendoline Alice, Hardey Lodge, 57 Monmouth Street, Mt Lawley, Spinster, died 13 November 1992.

Tough, Frederick Ronald, formerly of 32 Leon Road, Dalkeith, late of Unit 110, St Louis Estate, Dean Street, Claremont, Retired Engineer, died 7 September 1992.

Warner, John Arthur, late of 19 Luffingham Street, Melville, Contractor, died 23 October 1992.

Wellman, Jean, late of 266 Brookton Highway, Kelmscott, Retired Businesswoman, died 7 November 1992.

Dated this 25th day of November 1992.

J. KMIECIK, Manager, Trusts and Estates, Administration.

ZZ401

LIMITED PARTNERSHIPS ACT 1909

Notice is hereby given pursuant to section 10 of the Limited Partnerships Act 1909 that on 1st day of November 1992 James Eastough has assigned his share as a limited partner in the limited partnership known as "Grafian Limited Partnership" to Peter Lemon and Gail Lemon T/A P. & G. Lemon & Co.

Dated this first day of November 1992.

K. NEWBOLD, for the General Partner of
the Grafian Limited Partnership.

ZZ501

RULES OF TROTTING**Notice of Amendment**

Notice is hereby given that at a meeting of the Committee of the Western Australian Trotting Association held at Gloucester Park, East Perth on the 24th day of November 1992 it was resolved by an absolute majority of the members of the Committee that the Rules of Trotting be amended as follows—

1. Rule 1 is amended by deleting the definition "Drug" and substituting the following—

" "Drug" in relation to a horse entered for a race means—

- (a) any substance capable of affecting the central or peripheral nervous system, the cardio-vascular system, the respiratory, alimentary/digestive, muscular/skeletal or urogenital systems, or the physiological buffering capacity of the body of a horse;
- (b) any hormone, vitamin administered other than orally, analgesic, tranquilliser, stimulant, depressant, anti-inflammatory drug or coagulant; and
- (c) any other substance used as an ingredient in formulating or preparing a drug or prohibited substance referred to in paragraphs (a) or (b) for the purpose of rendering the same in a form suitable for application, ingestion or administration. "

2. Rule 1 is amended by deleting the definition "Prohibited Substance" and substituting the following—

" "Prohibited Substance" in relation to a horse entered for a race has the same meaning as "Drug". "

3. A new Rule 365B is inserted immediately after Rule 365A as follows—

“365B. For the purpose of these Rules, where a sample from a horse is found to contain a substance described in this Rule in excess of the maximum quantity appearing opposite the substance then the horse shall be deemed to have had administered to it a drug or a drug capable of producing that substance.

Substance	Maximum Quantity
Carbon Dioxide	35 millimoles of Total Carbon Dioxide per litre in plasma
Cortisol	250 ng/mL in plasma, 1 000 ng/mL in urine”

4. Rule 359A is deleted.
5. By deleting the Schedule appearing after Rule 557.

JOHN HIGGINS, President W.A.T.A.

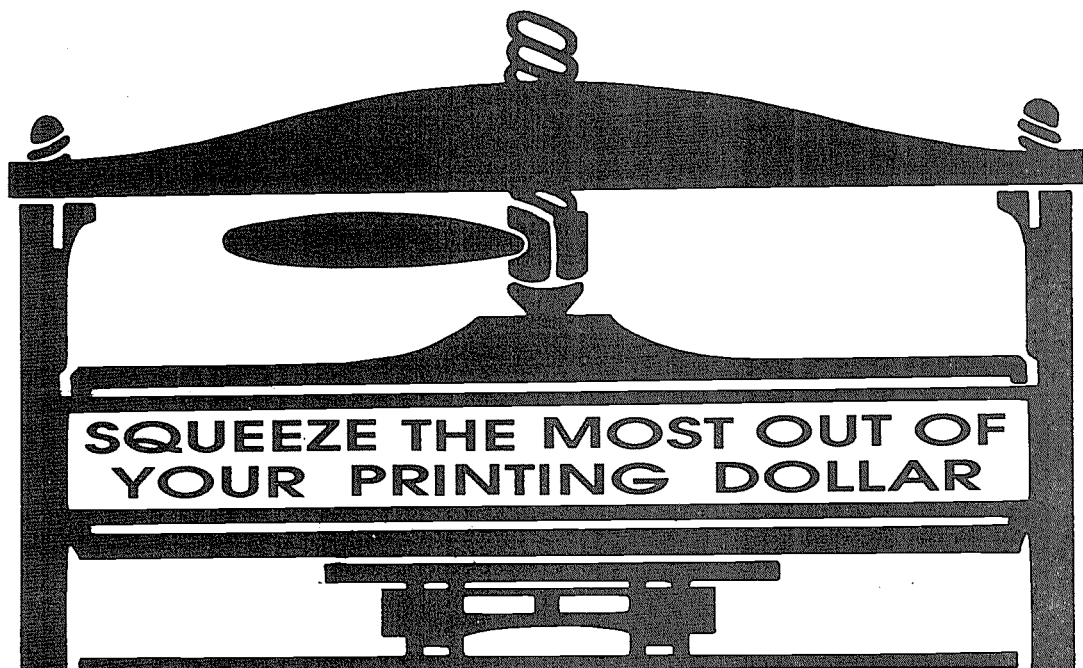
NOTICE

TRADING HOURS LAW PUBLISHER

DEPARTMENT OF STATE SERVICES
STATE GOVERNMENT BOOKSHOP

STATE PRINT
WEMBLEY—HEAD OFFICE
LAW PUBLISHER
22 STATION STREET, WEMBLEY 6014
Phone 383 8855
383 8854
Fax: 383 8888
8.00 a.m. to 5.00 p.m.
(Mon. to Fri. except Public Holidays)

DEPARTMENT OF STATE SERVICES
STATE GOVERNMENT BOOKSHOP
Ground Floor Supply House
815 Hay Street, Perth (cnr King Street)
8.00 a.m. to 5.00 p.m.
(Mon. to Fri. except Public Holidays)
Telephone: 222 8216 or 222 8227



**SQUEEZE THE MOST OUT OF
YOUR PRINTING DOLLAR**

**LET US TAKE THE BUDGET
PRESSURE OFF YOUR
PRINTING COSTS**

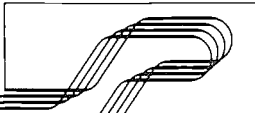
**State Print Now Offers
You The Complete Solution to Your
Publishing Needs !!**

<input type="checkbox"/> Photocopy Paper	<input type="checkbox"/> Disk Conversion Bureau
<input type="checkbox"/> Computer Listing Paper	<input type="checkbox"/> Document Scanning
<input type="checkbox"/> Plain and Ruled Pads	<input type="checkbox"/> Desktop Publishing
<input type="checkbox"/> Government Stationery and Forms	<input type="checkbox"/> Instant Printing—The Rapid Copy Centre
<input type="checkbox"/> Statutory Publications— Acts, Bills, Regulations	<input type="checkbox"/> Electronic Publishing— Personalised On-demand Printing
<input type="checkbox"/> Graphic Design Service	<input type="checkbox"/> General Single or Multi-Colour Printing and Publishing
<input type="checkbox"/> Colour Computer Graphics	<input type="checkbox"/> Binding and Finishing Service
<input type="checkbox"/> Professional Typesetting	

• Plain Paper Orders—383 8864 • Photocopy Paper Orders—383 8879
• The Rapid Copy Centre—383 8882

**Ask our Marketing Branch how we can save *you*
dollars on *your printing costs* today !**

CONTACT OUR MARKETING BRANCH ON 383 8811



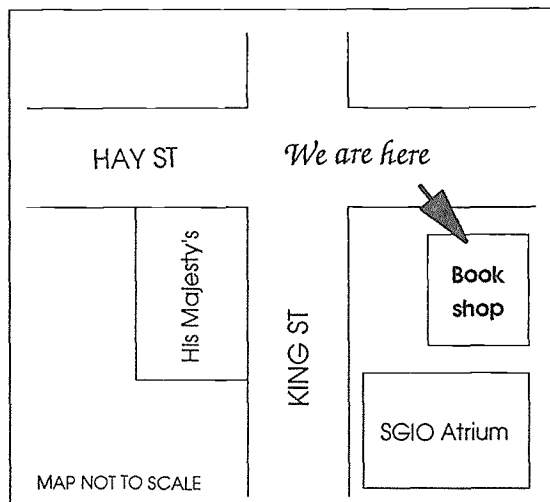
State Government Bookshop

FOR W.A. GOVERNMENT PUBLICATIONS, WE CAN SUPPLY:

- ★ Acts and Regulations
- ★ Budget Papers, Hansard
- ★ Bills and Reports
- ★ Government Gazettes

OTHER PUBLICATIONS OF INTEREST:

- ★ W.A. Primary and Secondary School curriculum materials
- ★ W.A. History, Authors and Special Interest Books
- ★ Government Department Publications



STATE GOVERNMENT BOOKSHOP

Ground Floor, "Supply House"

815 HAY ST, PERTH 6000

PH: (09) 222 8227; 222 8216

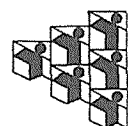
222 8228

FAX: (09) 321 2192, 481 3445

Credit Cards Accepted - MasterCard, Bankcard and Visa Card

Whatever your interest, we're worth a look, whatever the book !

A unit of the Department of State Services



CONTENTS

REGULATIONS, BY-LAWS, RULES, DETERMINATIONS, ORDERS

	Page
Agriculture and Related Protection Act—Shire Augusta-Margaret River—By-laws relating to Pest Plants	5762-3
Fisheries Act—West Coast Rock Lobster (Recreational Fishing) Amendment Notice 1992	5742
Local Government Act—By-laws—	
Shire of Augusta-Margaret River—By-laws Relating to Pest Plants	5762-3
Shire of Merredin—By-laws Relating to Clearing of Land and Removal of Refuse, Rubbish and Disused Material	5763-4
Perth Market Amendment By-laws 1992	5736-7
Retail Trading Hours Exemption Order (No. 39) 1992	5740
Small Claims Tribunals Amendment Regulations (No. 2) 1992	5738-9
Soil and Land Conservation Act—Broomehill Land Conservation District (Appointment of Members of District Committee) Instrument 1992	5737-8
Western Australian Greyhound Racing Amendment Rules 1992	5773-6

GENERAL CONTENTS

	Page
Agriculture	5736-8
Consumer Affairs	5738-40
Dairy Industry	5740-1
Environmental Protection	5741-2
Fisheries	5742-3
Heritage Council	5744
Land Administration—	
General Information	5747-62
Orders in Council	5744-7
Local Government	5762-70
Main Roads	5770
Mines	5771
Parliament	5772
Planning and Urban Development	5772-3
Proclamations	5735-6
Public Notices—	
Deceased Persons Estates	5782-4
Partnerships	5784
Rules of Trading	5784-5
Racing and Gaming	5773-7
Railways	5777
Tenders—	
Main Roads	5779
State Supply	5779-81
Water Authority	5781-2
Water Authority	5778-9

