


WESTERN
AUSTRALIAN
GOVERNMENT

Gazette



PERTH, FRIDAY, 8 JANUARY 1993 No. 7

PUBLISHED BY AUTHORITY G. L. DUFFIELD, GOVERNMENT PRINTER AT 3.30 PM

Publishing Details

The *Western Australian Government Gazette* is published by State Print for the State of Western Australia on Tuesday and Friday of each week unless disrupted by Public Holidays or unforeseen circumstances (changes to this arrangement will be advertised beforehand on the inside cover).

Special *Government Gazettes* and Extraordinary *Government Gazettes* are published periodically, only the special gazettes are included in the subscription price.

The following guidelines should be followed to ensure publication in the *Government Gazette*.

- Material submitted to the Executive Council and which requires gazettal will require a copy of the signed Executive Council Minute Paper and in some cases the Parliamentary Counsel's Certificate.
- Copy should be received by the Manager, Law Publisher no later than 3.00 p.m. on Wednesday (Friday edition) or 3.00 p.m. on Friday (Tuesday edition).
- Lengthy or complicated notices should be forwarded several days before advertised closing date for copy. This is to ensure inclusion in current edition. Failure to observe this request could result in the notice being held over until the following edition.
- Proofs will be supplied only when requested.
- No additions or amendments to material for publication will be accepted by telephone.

Send copy to:

The Manager,
Law Publisher
State Print
Station Street, Wembley, 6014
Telephone: 383 8851 Fax: 383 8888

Advertisers should note:

- All Notices should be written in 'plain English'.
- Signatures (in particular) and proper names must be legible.
- All copy should be typed and double spaced.
- If it is necessary through isolation or urgency to communicate by facsimile, confirmation is not required by post. If original copy is forwarded later and published, the cost will be borne by the advertiser.
- Documents not clearly prepared and in the required format for gazettal, will be returned to the sender unpublished.
- Late copy received at Law Publisher will be placed in the following issue irrespective of any date/s mentioned in the copy.

IMPORTANT COPYRIGHT NOTICE

© State of Western Australia

This work is copyright. Apart from any use as permitted under the *Copyright Act 1968*, no part may be reproduced by any process without written permission from the Government Printer, State Print. Inquiries should be directed to the Manager, Law Publisher, P.O. Box 38, Wembley, W.A. 6014.

Advertising Rates and Payments

As from 1 July 1992.

Deceased Estate notices, (per estate)—\$14.70

Real Estate and Business Agents and Finance Brokers Licences, (per notice)—\$33.90

Other Public Notices Section articles \$33.90 (except items of an exceptionally large nature, then arrangements will be made for invoicing).

All other Notices

Per Column Centimetre—\$6.70

Bulk Notices—\$124.00 per page

Clients will be invoiced for advertising charges

COUNTER SALES 1992-93

(As from 1 July 1992)

	\$
Government Gazette—(General)	1.80
Government Gazette—(Special)	
Up to 2 pages	1.80
Over 2 pages	3.60
Hansard	11.00
Industrial Gazette	9.80
Bound Volumes of Statutes	187.00

Notice to Subscribers

As *Government Gazette* (No. 2) pages 3 to 10 contained only a determination of the restricted publications and as the issue is not covered by the Annual Subscription it was not issued to subscribers in the usual manner. Copies may be purchased from—

State Print,
Law Publisher,
22 Station Street,
Wembley.

State Government Bookshop,
Ground Floor, Supply House,
815 Hay St. (cnr. King St.),
Perth.

GARRY L. DUFFIELD,
Government Printer.

PROCLAMATIONS

AA101

**TRANSFER OF LAND ACT 1893
TRANSFER OF LAND (REVESTMENT)
PROCLAMATION**

WESTERN AUSTRALIA	}	By His Excellency the Honourable Sir Francis Theodore Page Burt, Companion of the Order of Australia, Knight Commander of the Most Distinguished Order of Saint Michael and Saint George, Queen's Counsel, Governor of the State of Western Australia.
FRANCIS BURT,		
Governor.		
[L.S.]		

DOLA File 753/992.

Under section 243 of the Transfer of Land Act 1893, I, the Governor acting with the advice and consent of the Executive Council, do hereby revest in Her Majesty as of her former estate, the land described as portion of Swan Location S and being Lots—

- (i) 4 on Plan 17530 in Certificate of Title Volume 1889 Folio 963
- (ii) 134 on Plan 18248 in Certificate of Title Volume 1932 Folio 423 (now comprising Location 11787)

Given under my hand and the Seal of the State on 24 November 1992.

By His Excellency's Command,

DAVID SMITH, Minister for Lands.

GOD SAVE THE QUEEN !

AA102

**LAND ACT 1933
CLASSIFICATION OF RESERVED LANDS
PROCLAMATION**

WESTERN AUSTRALIA	}	By His Excellency the Honourable Sir Francis Theodore Page Burt, Companion of the Order of Australia, Knight Commander of the Most Distinguished Order of Saint Michael and Saint George, Queen's Counsel, Governor of the State of Western Australia.
FRANCIS BURT,		
Governor.		
[L.S.]		

DOLA File 541/992.

Under section 31 (1) (a) of the Land Act 1933, I, the Governor acting with the advice and consent of the Executive Council, hereby classify as of Class "A" Reserve No. 42471 comprising Edel Location 89 with an area of about 52 528.600 0 hectares on Land Administration Reserve Plan 391 for the designated purpose of "National Park".

Local Authority—Shire of Shark Bay.

Given under my hand and the Seal of the State on 22 December 1992.

By His Excellency's Command,

DAVID SMITH, Minister for Lands.

GOD SAVE THE QUEEN !

AA103

**TRANSFER OF LAND ACT 1893
TRANSFER OF LAND (REVESTMENT)
PROCLAMATION**

WESTERN AUSTRALIA	}	By His Excellency the Honourable Sir Francis Theodore Page Burt, Companion of the Order of Australia, Knight Commander of the Most Distinguished Order of Saint Michael and Saint George, Queen's Counsel, Governor of the State of Western Australia.
FRANCIS BURT,		
Governor.		
[L.S.]		

DOLA File 5735/950V11.

Under section 243 of the Transfer of Land Act 1893, I, the Governor acting with the advice and consent of the Executive Council, do hereby revest in Her Majesty as of her former estate, the land described in the Schedules to this Proclamation.

Given under my hand and the Seal of the State on 22 December 1992.

By His Excellency's Command,

DAVID SMITH, Minister for Lands.

GOD SAVE THE QUEEN !

Schedule I

DOLA File	Description of Land	Certificate of Title	
		Volume	Folio
2956/963	Dunsborough Lot 63 (now Lot 267)	1188	304
2095/991	Portion of De Witt Location 166 and being Lot 403 on Plan 17812 (now Locations 296 and 297)	1906	865
1218/992	Manmanning Lot 5 (now Lot 44)	1306	815
1218/992	Manmanning Lot 6 (now Lot 45)	1425	214
1218/992	Manmanning Lot 23 (now Lot 46)	1425	216
1218/992	Manmanning Lot 26 (now Lot 48)	1425	218
1218/992	Manmanning Lot 27 (now Lot 47)	1425	219
1417/992	Portion of Swan Location 1165 and being Lot 252 on Plan 18223 (now Location 11757)	1927	368
2035/992	Portion of Canning Location 16 and being Lot 3 on Diagram 53264 (now Location 3807)	96	104A
3465/990	Portion of Avon Location 1953 and being part of Lot M1358 on diagram 5771 (now Location 29077)	1930	774
457/992	Portion of Swan Location 1931 and being the portion coloured brown and marked Pedestrian Accessway adjoining Lots 17 and 29 on Plan 14310 (now Location 11779)	1651	784

Schedule II

DOLA File	Description of Land
2053/976	Portion of Peel Estate Lot 179 being the land coloured brown and marked ROW adjoining Lots 32 and 33 on Plan 11631 and being part of the land comprised in Certificate of Title Volume 1234 Folio 103 (now Lot 1373)

AA104

LAND ACT 1933
CLASSIFICATION OF RESERVED LANDS
PROCLAMATION

WESTERN AUSTRALIA FRANCIS BURT, Governor. [L.S.]	}	By His Excellency the Honourable Sir Francis Theodore Page Burt, Companion of the Order of Australia, Knight Commander of the Most Distinguished Order of Saint Michael and Saint George, Queen's Counsel, Governor of the State of Western Australia.
---	---	--

DOLA File 3428/966V3.

Under section 31 (1) (a) of the Land Act 1933, I, the Governor acting with the advice and consent of the Executive Council, hereby classify as of Class "A" Reserve No. 42474 comprising Gascoyne Location 462 with an area of about 141 660 hectares on Land Administration Reserve Plan 393 for the designated purpose of "National Park".

Local Authority—Shires of Upper Gascoyne and Carnarvon.

Given under my hand and the Seal of the State on 22 December 1992.

By His Excellency's Command,

DAVID SMITH, Minister for Lands.

GOD SAVE THE QUEEN !

AA105

TRANSFER OF LAND ACT 1893
TRANSFER OF LAND (REVESTMENT)
PROCLAMATION

WESTERN AUSTRALIA FRANCIS BURT, Governor. [L.S.]	}	By His Excellency the Honourable Sir Francis Theodore Page Burt, Companion of the Order of Australia, Knight Commander of the Most Distinguished Order of Saint Michael and Saint George, Queen's Counsel, Governor of the State of Western Australia.
---	---	--

DOLA File 4119/976.

Under section 243 of the Transfer of Land Act 1893, I, the Governor acting with the advice and consent of the Executive Council, do hereby revest in Her Majesty as of her former estate, the land described as portion of Swan Location K1 and being the land marked Pedestrian Accessway on Plan 9012 and being part of the land contained in Certificate of Title Volume 133 Folio 212A (now Location 11837).

Given under my hand and the Seal of the State on 22 December 1992.

By His Excellency's Command,

DAVID SMITH, Minister for Lands.

GOD SAVE THE QUEEN !

AA106

TRANSFER OF LAND ACT 1893
TRANSFER OF LAND (REVESTMENT)
PROCLAMATION

WESTERN AUSTRALIA FRANCIS BURT, Governor. [L.S.]	}	By His Excellency the Honourable Sir Francis Theodore Page Burt, Companion of the Order of Australia, Knight Commander of the Most Disting- uished Order of Saint Michael and Saint George, Queen's Counsel, Governor of the State of Western Australia.
---	---	---

DOLA File 3308/973.

Under section 243 of the Transfer of Land Act 1893, I, the Governor acting with the advice and consent of the Executive Council, do hereby revest in Her Majesty as of her former estate, the land described as portions of Plantagenet Location 42 and being part of—

- (i) Lot 6 on Diagram 31225 and being the whole of the land comprised in Certificate of Title Volume 1946 Folio 515 and
- (ii) Lot 507 on Plan 15531 and being the whole of the land comprised in Certificate of Title Volume 1946 Folio 516 (now portions of Location 7710)

Given under my hand and the Seal of the State on 22 December 1992.

By His Excellency's Command,

DAVID SMITH, Minister for Lands.

GOD SAVE THE QUEEN !

AA107

TRANSFER OF LAND ACT 1893
TRANSFER OF LAND (REVESTMENT)
PROCLAMATION

WESTERN AUSTRALIA FRANCIS BURT, Governor. [L.S.]	}	By His Excellency the Honourable Sir Francis Theodore Page Burt, Companion of the Order of Australia, Knight Commander of the Most Disting- uished Order of Saint Michael and Saint George, Queen's Counsel, Governor of the State of Western Australia.
---	---	---

DOLA Files 728/992, 893/992.

Under section 243 of the Transfer of Land Act 1893, I, the Governor acting with the advice and consent of the Executive Council, do hereby revest in Her Majesty as of her former estate, the land described as—

- (i) Portion of Geraldton Lot 2908 in Certificate of Title Volume 1939 Folio 980 (now Portion Lot 2959).
- (ii) Portion of Geraldton Lot 2906 in Certificate of Title Volume 1939 Folio 981 (now Portion of Lot 2961).

Given under my hand and the Seal of the State on 22 December 1992.

By His Excellency's Command,

DAVID SMITH, Minister for Lands.

GOD SAVE THE QUEEN !

AA108

TRANSFER OF LAND ACT 1893
TRANSFER OF LAND (REVESTMENT)
PROCLAMATION

WESTERN AUSTRALIA FRANCIS BURT, Governor. [L.S.]	}	By His Excellency the Honourable Sir Francis Theodore Page Burt, Companion of the Order of Australia, Knight Commander of the Most Disting- uished Order of Saint Michael and Saint George, Queen's Counsel, Governor of the State of Western Australia.
---	---	---

DOLA File 100/960.

Under section 243 of the Transfer of Land Act 1893, I, the Governor acting with the advice and consent of the Executive Council, do hereby revest in Her Majesty as of her former estate, the land described as portion of Swan Location 6987 in Certificate of Title Volume 1934 Folio 603.

Given under my hand and the Seal of the State on 22 December 1992.

By His Excellency's Command,

DAVID SMITH, Minister for Lands.

GOD SAVE THE QUEEN !

AA109

LAND ACT 1933
CLASSIFICATION OF RESERVED LANDS
PROCLAMATION

WESTERN AUSTRALIA FRANCIS BURT, Governor. [L.S.]	}	By His Excellency the Honourable Sir Francis Theodore Page Burt, Companion of the Order of Australia, Knight Commander of the Most Disting- uished Order of Saint Michael and Saint George, Queen's Counsel, Governor of the State of Western Australia.
---	---	---

DOLA File 2611/992.

Under section 31 (i) (a) of the Land Act 1933, I, the Governor acting with the advice and consent of the Executive Council, hereby classify as of Class "A" Reserve No. 42470 comprising Wellington Locations 5641 and 5592 with and area of about 580.500 0 hectares on Land Administration Diagram 90960 and Reserve Diagram 881 for the designated purpose of "Conservation Park".

Local Authority—City of Bunbury.

Given under my hand and the Seal of the State on 22 December 1992.

By His Excellency's Command,

DAVID SMITH, Minister for Lands.

GOD SAVE THE QUEEN !

Schedule I
 DOLA File 2611/992

Description of Land	Certificate of Title	
	Volume	Folio
Portion of Leschenault Location 24 and being part of Lot 2 on Plan 3957	1705	278
	1370	326
Portion of each of Leschenault Locations 18 and 24 and being Lot 1 on Plan 3957	1475	783

AA110

TRANSFER OF LAND ACT 1893
TRANSFER OF LAND (REVESTMENT)
PROCLAMATION

WESTERN AUSTRALIA FRANCIS BURT, Governor. [L.S.]	}	By His Excellency the Honourable Sir Francis Theodore Page Burt, Companion of the Order of Australia, Knight Commander of the Most Disting- uished Order of Saint Michael and Saint George, Queen's Counsel, Governor of the State of Western Australia.
---	---	---

DOLA File 2611/992.

Under section 243 of the Transfer of Land Act 1893, I, the Governor acting with the advice and consent of the Executive Council, do hereby revest in Her Majesty as of her former estate, the land described in the schedule to this Proclamation.

Given under my hand and the Seal of the State on 22 December 1992.

By His Excellency's Command,

DAVID SMITH, Minister for Lands.

GOD SAVE THE QUEEN !

Schedule I
 DOLA File 2611/992

Description of Land	Certificate of Title	
	Volume	Folio
Portion of Leschenault Location 24 and being part of Lot 2 on Plan 3957	1705	278
	1370	326
Portion of each of Leschenault Locations 18 and 24 and being Lot 1 on Plan 3957	1475	783

AA201

CREDIT AMENDMENT ACT 1992

(No. 58 of 1992)

PROCLAMATION

WESTERN AUSTRALIA }
FRANCIS BURT, }
Governor. }
[L.S.] }

By His Excellency the Honourable Sir Francis
Theodore Page Burt, Companion of the Order of
Australia, Knight Commander of the Most Disting-
uished Order of Saint Michael and Saint
George, Queen's Counsel, Governor of the State
of Western Australia.

I, the Governor, acting under section 2 of the Credit Amendment Act 1992, and with the advice and consent of the Executive Council, fix 11 January 1993 as the day on which that Act shall come into operation.

Given under my hand and the Public Seal of the State on 5th January 1993.

By His Excellency's Command,

YVONNE HENDERSON, Minister for Consumer Affairs.

GOD SAVE THE QUEEN !

COMMUNITY DEVELOPMENT

CG401

CHILD WELFARE ACT 1947**SECTION 13B (1)**

Under section 13B (1) of the Child Welfare Act 1947 the Governor has hereby appointed each of the following magistrates of the Children's Court of Western Australia to be a visiting justice for every detention centre for a term of two years ceasing on 8 December 1994.

Susan Gordon
Jacqueline Gay Musk
Timothy Graham Schwass
Stephen Noel Vose

PAM BEGGS, Acting Minister for Youth Justice.

CONSUMER AFFAIRS

CN301

RETIREMENT VILLAGES ACT 1992**RETIREMENT VILLAGES EXEMPTION ORDER (No. 4) 1992**

This Order is made by the Minister for Consumer Affairs under section 84 and Schedule 1 of the *Retirement Villages Act 1992*.

Citation

1. This Order may be cited as the *Retirement Villages Exemption Order No. 4 of 1992*.

Exemption

2. Sections 15, 16 and 20 of the *Retirement Villages Act 1992* do not apply to the Shire of Serpentine/Jarrahdale or the Serpentine/Jarrahdale Aged Persons Homes Trust (Inc.) insofar as they operate a retirement village on Reserve number 37404 (Byford Lot 105).

Dated the 20th day of December 1992.

YVONNE HENDERSON, Minister for Consumer Affairs.

CN302

RETIREMENT VILLAGES ACT 1992**RETIREMENT VILLAGES EXEMPTION ORDER (No. 5) 1992**

This Order is made by the Minister for Consumer Affairs under section 84 and Schedule 1 of the *Retirement Villages Act 1992*.

Citation

1. This Order may be cited as the *Retirement Villages Exemption Order No. 5 of 1992*.

Exemption

2. Sections 15, 16 and 20 of the *Retirement Villages Act 1992* do not apply to the St Brigids Convent of Mercy Incorporated (also known as the Sisters of Mercy) insofar as it operates a retirement village on reserve number 42062 (Swan location 11581).

Dated the 22nd day of December 1992.

YVONNE HENDERSON, Minister for Consumer Affairs.

CN303

RETAIL TRADING HOURS ACT 1987**RETAIL TRADING HOURS EXEMPTION ORDER (No. 36) 1992**

Made by the Minister for Consumer Affairs under section 5.

Citation

1. This Order may be cited as the *Retail Trading Hours Exemption Order (No. 36) 1992*.

Exemption

2. The operator of the filling station known as the Shell Service Kelmscott at 2907-2909 Albany Highway, Kelmscott, may sell or allow diesel fuel to be sold at that filling station during such hours as the operator thinks fit and for this purpose the *Retail Trading Hours Act 1987* does not apply to that filling station.

YVONNE HENDERSON, Minister for Consumer Affairs.

CN304

RETIREMENT VILLAGES ACT 1992**RETIREMENT VILLAGES AMENDMENT REGULATIONS 1993**

Made by His Excellency the Governor in Executive Council.

Citation

1. These regulations may be cited as the *Retirement Villages Amendment Regulations 1993*.

Commencement

2. These regulations come into operation on 10 January 1993.

Schedule 1 amended

3. Schedule 1 to the *Retirement Villages Regulations 1992** is amended by deleting items 13 to 26 and substituting the following items —

- “
13. Under what conditions can the residence contract be terminated and at what cost? (The conditions must include the procedures to be followed under the *Retirement Villages Act 1992*.)
 14. What arrangements exist for residents to have input into management of the village, including the making of village rules and the setting of fees and charges?
 15. What protection will the prospective resident have against a loss of rights (including accommodation rights) if the village is sold to another organization?
 16. Can the prospective resident be liable for any additional or extraordinary charges? If so, under what circumstances?
 17. Are there any restrictions on the sale of an accommodation unit (e.g. sole agency)?
What happens if there is a dispute over the sale price?
 18. What are the qualifications and experience of the retirement village's senior management?

19. What are the rights of the prospective resident to compensation for capital improvements made to the accommodation unit at the resident's expense?
20. What entitlement does a resident have to a refund of deposit monies if a village, planned or under construction, is not completed?
21. By what percentage did the maintenance fee increase during the previous financial year?
22. What provision is there for a sinking fund for major maintenance and replacement?
23. Is there a service contract already in existence which will bind the resident? How can the service contract be varied or cancelled?
24. What are the arrangements and fees for any necessary insurance cover?
25. Is there an emergency call system?
If so, when is it monitored?
How much does it cost?
Who is responsible for responding to the calls?
In the event of an emergency who will be called?
If hospitalisation is required where will a person normally be taken?
26. If hospitalisation or nursing care is required, how long will the prospective resident's accommodation unit be kept in the name of the resident?
27. In the event that hospitalisation or nursing care is required, what ongoing costs would the prospective resident incur with his or her existing unit? ”.

[* Published in the Gazette of 10 July 1992 at pp. 3191-98.]

By His Excellency's Command,

D. G. BLIGHT, Clerk of the Council.

CN305

CREDIT ACT 1984

ORDER UNDER SECTION 19

Made by His Excellency the Governor in Executive Council.

Citation

1. This Order may be cited as *the Credit (Credit Union Calculation of Annual Percentage Rate and Accrued Credit Charge) Order No. 67 of 1993*.

Commencement

2. This Order shall take effect on and from 1 January 1993.

Application of Order

3. This Order applies where—

- (a) the credit provider is a Credit Union registered under the *Credit Unions Act 1979*; and
- (b) the whole of the credit charge payable under a regulated loan contract is determined in the manner described in clause 4 (3).

Calculation of Annual Percentage Rates—Exemption

4. (1) Subject to the conditions set out in sub-clause (2), section 36 (1) (e), 39 (2), 40 and 42 (1) (c) of the *Credit Act 1984* and regulation 18A of the *Credit Regulations 1985* do not have effect in relation to a regulated loan contract where this Order applies.

(2) The conditions referred to in sub-clause (1) are that—

- (a) (i) the loan contract include a statement of the annual percentage rate in accordance with sub-clause (3); or
- (ii) where, in accordance with section 39 (1) of the Act, a loan contract includes two annual percentage rates, the contract includes a statement in respect of each rate in accordance with sub-clause (3);

(b) subject to—

- (i) sub-paragraph (ii) of paragraph (a) of this sub-clause; and
- (ii) the *Credit (Crudity Union—Variation of Annual Percentage Rate) Order No. 20A of 1989* or any future Order to like effect,

the loan contract not include—

- (iii) a statement of, or a reference to, more than one annual percentage rate for the purposes of the contract;
 - (iv) a statement of, or a reference to, any rate other than the contract rate to the effect that the credit charge under the contract is or is to be determined by the application of that rate to the whole or any part of the amount financed; or
 - (v) a statement, or a reference to, a right of the credit provider or any other person to increase, or take any action that results in the increase of, the annual percentage rate; and
- (c) There is no reference in any advertisement published by the credit provider to a rate of interest that is expressed otherwise than as annual percentage rate calculated in accordance with sub-clause (3).

(3) The annual percentage rate required under sub-clause (2) to be stated in a loan contract is—where the whole of the credit charge is determined by the application of a percentage rate per annum to—

- (a) the amount financed for each day in the month of funding; and
- (b) the monthly unpaid balance of the amount financed for each subsequent calendar month—that percentage rate.

(4) If, in a case to which sub-clause (3) applies, the contract provides for variation of the annual percentage rate in accordance with the Act and regulations or any applicable exemption order, the annual percentage rate required to be stated in the contract is the rate that applies on the date the contract is made.

Calculation of Accrued Credit Charge—Exemption

5. (1) Subject to the condition set out in sub-clause (2), the definition of “accrued credit charge” in section 5 (1) of the *Credit Act 1984* and section 11 (2) of the Act do not have effect in relation to a regulated loan contract to which this Order applies.

(2) The condition referred to in sub-clause (1) is that the credit provider observe those provisions of the Act in which reference is made to the accrued credit charge on the footing that the expression “accrued credit charge” has the meaning assigned to it by sub-clause (3).

(3) “Accrued credit charge” means that the amount of the credit charge which has accrued at a particular time calculated by adding together—

- (a) the amounts ascertained by applying, for each day in the month of funding, the annual percentage rate divided by 365 to the amount financed; and
- (b) the amounts ascertained by applying, in each subsequent calendar month, to the monthly unpaid balance of the amount financed—
 - (i) the annual percentage rate disclosed in the contract divided by 12; or
 - (ii) the annual percentage rate as varied in accordance with the Act and regulations or any applicable exemption order, divided by 12,
 as the case requires.

Interpretation

6. For the purposes of this order—

- (1) “month of funding” means the period commencing on the date on which credit is first provided (including that day), and finishing on the last day of the calendar month in which credit is first provided (including that day); and
- (2) “monthly unpaid balance of the amount financed” means the unpaid balance of the amount financed at the commencement of the first day of each calendar month other than the month of funding.

By His Excellency's Command,

D. G. BLIGHT, Clerk of the Council.

CN306

CREDIT ACT 1984
ORDER UNDER SECTION 19

Made by His Excellency the Governor in Executive Council.

Citation

1. This Order may be cited as the *Credit (Rental Purchase Contracts) Order No. 89 of 1992*.

Commencement

2. This Order shall take effect on and from the date of its publication in the *Government Gazette*.

Rental Purchase Contract—Exemption

3. (1) Section 13 (3) and Parts III to VIII of the *Credit Act 1984* do not have effect in relation to a contract for the hiring of goods except where the amount payable under the contract exceeds the cash price of the goods.

(2) For the purposes of this Order the amount payable should include any “agreed” or “residual” value of the goods at the end of the rental period or upon termination of the hiring by either of the parties but shall not include—

- (a) any amount payable in respect of services that are incidental to the hiring of the goods under the contract; or
- (b) any amount that ceases to be payable upon the termination of the contract following the exercise of a right of termination by the hirer at the earliest opportunity.

By His Excellency's Command,

D. G. BLIGHT, Clerk of the Council.

CN307

CREDIT ACT 1984
ORDER UNDER SECTION 19

Made by His Excellency the Governor in Executive Council.

Citation

1. This Order may be cited as the *Credit (Rental Purchase Contracts) Revocation Order No. 88 of 1992*.

Commencement

2. This Order shall take effect on and from the date of its publication in the *Government Gazette*.

Order Revoked

3. *Credit (Rental Purchase Contracts) Order No. 75 of 1992* is hereby revoked.

By His Excellency's Command,

D. G. BLIGHT, Clerk of the Council.

CN308

RESIDENTIAL TENANCIES ACT 1987
RESIDENTIAL TENANCIES AMENDMENT REGULATIONS 1992

Made by His Excellency the Governor in Executive Council.

Citation

1. These regulations may be cited as the *Residential Tenancies Amendment Regulations 1992*.

Regulation 3 (2) amended

2. Regulation 3 (2) of the *Residential Tenancies Regulations 1989** is amended by repealing subregulation (2) and substituting the following subregulation—

“ (2) In subregulation (1) “**retirement village**” has the same meaning as in the *Retirement Villages Act 1992*. ”

[*Published in the *Gazette* of 9 August 1989 at pp. 2563-85. For amendments to 23 November 1992 see 1991 Index to Legislation of Western Australia, p. 464 and *Gazette* of 14 June 1991.]

By His Excellency's Command,

D. G. BLIGHT, Clerk of the Council.

CROWN LAW**CW401****LOCAL COURTS ACT 1902****SITTING DATES**

As the responsible Minister for the Crown charged with the administration of the Local Courts Act 1902, and in exercise of the powers conferred by section 10 of that Act I hereby appoint, with effect on and from 1 January 1993, and in lieu of the times previously appointed—

Albany	Third and fifth Friday in April. Second and fourth Friday in each other month.
Broome	First and fourth Wednesday and Thursday in January and December. Third Wednesday and Thursday in February, August and October. Second and fourth Wednesday and Thursday in March, April, May, September and November. First and third Thursday and Friday in June and July.
Coolgardie	Second Tuesday following the first Sunday in January, February, August, October and December. First Tuesday following the first Sunday in each other month.
Esperance	Second Thursday and Friday following the first Sunday in January, June, September and November. First Thursday and Friday following the first Sunday in each other month.
Geraldton	Thursday and Friday in each week.
Kalgoorlie	Monday to Friday in each week except third Wednesday and fourth Friday in January. Second Wednesday, Thursday and Friday in June, September, November and second Wednesday, Thursday and Friday following the first Sunday in each other month.
Karratha	Wednesday following second and third Monday in each month.
Leonora	Third Wednesday and fourth Friday in January. Second Wednesday and second Friday in May, June, August, September and November. Second Wednesday and second Friday following the first Friday in each other month.
Marble Bar	Friday following second Monday in each month except January and February.
Midland	Monday, Tuesday and Friday in each week.
Narrogin	Third Wednesday in each month.
Norseman	Second Wednesday in January and March. First Tuesday following the first Sunday in February, August, October and December. First Monday in April. First Wednesday in May and July. Third Tuesday in June. Third Wednesday in September and November.
Pinjarra	The Thursday following the first Wednesday in each month.
Port Hedland	First, second and third Monday in each month except January.
Rockingham	Second Monday in January and February. Second and last Monday in March, First Monday in April. First, fourth and last Monday in May. Third and fourth Monday in June, July and August. Second and third Monday in September, October and November. First and second Monday in December.
Roebourne	Thursday following the third Monday in each month except January and February.

J. BERINSON, Attorney General.

CW402**FRIENDLY SOCIETIES ACT 1894****Form No. 10 (Reg. 10)**

Notice is hereby given that the Registrar of Friendly Societies has cancelled the registry of the branches known as Manchester Unity Independent Order of Oddfellows Friendly Society in Western Australia—

Loyal East Perth Lodge, Register No. 448
Loyal Toodyay Lodge, Register No. 671
Loyal Wyalkatchem Lodge, Register No. 800

at the request of the society.

Dated this 22nd day of December 1992.

F. CORBELLINI, Acting Deputy Registrar of Friendly Societies.

EDUCATION

ED401

UNIVERSITY OF WESTERN AUSTRALIA ACT 1985Office of the Minister for Education,
Perth 1992.

It is hereby notified that His Excellency the Governor in Executive Council, acting under the provisions of section 33 of the University of Western Australia Act 1985 has approved Amending Statute No. 2, 1992. (The Faculties and Academic Dress).

KAY HALLAHAN, Minister for Education.

D. G. BLIGHT, Clerk of the Council.

UNIVERSITY OF WESTERN AUSTRALIA ACT 1911Office of the Minister for Education,
Perth 1991.

His Excellency the Governor in Executive Council, acting pursuant to the provisions of section 33 of the University of Western Australia Act 1911, has been pleased to approve the Statute made by the Senate of the University of Western Australia which is set out in the schedule hereunder.

KAY HALLAHAN, Minister for Education.

Schedule**Amending Statute No. 2 of 1992****1. Amendments to Statute No. 8—The Faculties****1.1 Clause 8.(b) is amended—**

- by the redesignation of the Department of Politics as the Department of Political Science, and the Department of Music as the School of Music.

1.2 Clause 15.(c) is amended—

- by the addition of the Dean of the Faculty of Science or nominee to membership of the Faculty of Dentistry.

1.3 Clause 11.(a) is amended—

- by the establishment of the Graduate School of Management within the Faculty of Economics and Commerce.

1.4 • by the addition of the Head of Political Science or nominee to the Faculty of Economics and Commerce.**1.5 Clause 15 is amended—**

- by the addition of a postgraduate student enrolled in the Faculty of Dentistry elected annually by the postgraduate student body to membership of the Faculty of Dentistry.

1.6 Clause 16.(1)(k) is amended—

- by the addition of representatives from the Postdoctoral Research Scientists in the Departments listed in Clause 16.1.(b) of the Statute, to membership of the Faculty of Medicine.

1.7 Clause 16.A.(c) is amended—

- by redefining membership of the Faculty for members of the Department of Fine Arts and Architecture.
- by the addition of the Dean of Economics and Commerce to membership of the Faculty.
- by the redesignation of the Centre for Fine Arts as the Department of Fine Arts.
- by the addition of one member of the Australian Institute of Landscape Architecture (WA Group) nominated by that Group to membership of the Faculty of Architecture.
- by the substitution of one undergraduate student representative and one postgraduate student representative nominated by the respective student bodies in Architecture, for two students of unspecified level elected by the Architecture student body.

2. Amendments to Statute 11—Academic Dress

Sub-Clause 4.(b) is amended in paragraph (i) by the insertion in alphabetical order of the following—

"Educational Psychology—Turquoise Blue (B.C.C.118)"

"Fine Arts—Saxe Blue (B.C.C.45)"

"Landscape Architecture—Moss Green (B.C.C.174)" and

"Primary Health Care—Hydrangea Pink (B.C.C.12)"

The Common Seal of the University of Western Australia was hereto affixed by authority of the Senate.

Attested by—

FAYE GALE, Vice-Chancellor.

EQUAL OPPORTUNITY**EQ301****SALARIES AND ALLOWANCES ACT 1975****SALARIES AND ALLOWANCES AMENDMENT
REGULATIONS 1992**

Made by His Excellency the Governor in Executive Council.

Citation

1. These regulations may be cited as the *Salaries and Allowances Amendment Regulations 1992*.

Commencement

2. These regulations shall come into operation on the day on which section 24 of the *Equal Opportunity Amendment Act 1992* comes into operation.

Schedule to regulation 3 amended

3. The Schedule to regulation 3 of the *Salaries and Allowances Regulations 1975** is amended by inserting in the appropriate alphabetical position the following —

“ Equal Opportunity Act 1984 Commissioner for Equal Opportunity ”.

[* *Published in the Gazette of 8 August 1975 at pp.2862-3.*
For amendments to 15 December 1992 see 1991 Index to
Legislation of Western Australia, p.478.]

By His Excellency's Command,

D. G. BLIGHT, Clerk of the Council.

FISHERIES**FI401****PEARLING ACT 1990****PART 4—APPEALS**

The Public is hereby notified that I have approved the transfer of the following licences and leases from Darrella Holdings Pty Ltd to Australian Sea Pearls Pty Ltd.

1. Pearl Oyster Hatchery Licence.
2. Pearling Licence.
3. Pearl Oyster Farm Leases situated at—
 - (a) Portsmith
 - (b) False Cape Bassat
 - (c) Doubtful Bay
 - (d) Prince Frederick Harbour
 - (e) Willie Creek Holding lease

P. P. ROGERS, Executive Director of Fisheries.

FI402**FISHERIES ACT 1905**

The public is hereby notified that the permit to establish a processing establishment issued to R. M. Playne of Albany Seafoods and advertised on 4 December 1992, has been amended to include the following condition:

“That the establishment shall not be used to process fish, other than for human consumption.”

P. P. ROGERS, Executive Director.

HERITAGE COUNCIL OF WA**HR401****HERITAGE OF WESTERN AUSTRALIA ACT 1990****NOTICE OF INTENTION TO ENTER PLACES IN THE REGISTER OF HERITAGE PLACES**

The Minister for Heritage, Jim McGinty MLA, has directed that the places described in Schedule 1 be entered in the Register of Heritage Places as an interim registration pursuant to section 47 (1) of the Heritage of Western Australia Act 1990.

In accordance with the requirements of section 49 (1) of that Act, the Heritage Council of Western Australia hereby gives notice that it is proposed that the places be entered in the Register on a permanent basis.

Submissions on the proposed entries on a permanent basis are invited from interested persons. Submissions must be in writing and should be forwarded to the following address not later than 19th February 1993.

The Director
Office of the Heritage Council
292 Hay Street
East Perth 6004

Schedule 1

Place	Location	Land Description
Guildford Post Office	24 Stirling Street, Guildford	Lot Guildford 194
York Flour Mill	7-13 Broome Street, York	Lots 24, 25, 26, 27 and 38 Plan 4402 and Loc Avon 26807
Rottnest Island Light Tower	Rottnest Island	Swan Loc 3110
Commercial Building	21 Howard Street, Perth	Lot 104 Diagram 75154
Port Flour Mill	Essex Street, Fremantle	Lot 4 Diagram 11709

The Minister for Heritage, Jim McGinty MLA, has directed that the place described in Schedule 2 be entered in the Register of Heritage Places on a permanent basis pursuant to section 47 (1) of the Heritage of Western Australia Act 1990.

Schedule 2

Place	Location	Land Description
The Maisonettes	67 Stirling Highway, Nedlands	Part of Lot 29 on Plan 3062 Certificate of Title 1629/864

Dated this 5th day of January 1993.

G. MacGILL, Acting Director,
Office of the Heritage Council.

LAND ADMINISTRATION**LA201****LAND ACT 1933****ORDERS IN COUNCIL**

(Revocation of Vestings)

By the direction of His Excellency the Governor under section 34B (1), the following Orders in Council and associated Vesting Orders are revoked.

DOLA File 2194/60V2 and 3.

Order in Council gazetted on 6 September 1974 vesting Reserve No. 32436 in the Shire of Mundaring for the designated purpose of "Parklands".

DOLA File 1240/974.

Order in Council gazetted on 20 September 1991 vesting Reserve No. 32484 (Swan Locations 8996 and Parkerville Lots 391, 405 and 410) in the Shire of Mundaring for the designated purpose of "Parklands".

DOLA File 1239/74.

Order in Council gazetted on 5 April 1974 vesting Reserve No. 32483 in the Shire of Mundaring for the designated purpose of "Parklands".

D. G. BLIGHT, Clerk of the Council.

LA202

LAND ACT 1933
ORDERS IN COUNCIL
(Vesting of Reserves)

By the direction of His Excellency the Governor under section 33 (2), the following reserves have been vested.

DOLA File 1746/988.

Reserve No. 42315 (Kaluwiri Location 46) vested in the Commissioner of Main Roads for the designated purpose of "Gravel".

Local Authority—Shire of Leonora.

DOLA File 728/992.

Reserve No. 42069 (Geraldton Lots 2907 and 2959) vested in the City of Geraldton for the designated purpose of "Recreation".

DOLA File 893/992.

Reserve No. 42460 (Geraldton Lots 2961 and 2962) vested in the Minister for Transport for "Marina Purposes".

Local Authority—City of Geraldton.

DOLA File 2729/977.

Reserve No. 34808 (Port Hedland Lot 3209) vested in the Honourable Ian Frederick Taylor, M.L.A. Minister for Health for the time being and his successors in Office for the designated purpose of "Health (Housing)".

Local Authority—Town of Port Hedland.

DOLA File 2194/60V3.

Reserve No. 31196 (Swan Locations 8154, 8948, 9351, 8684, 8943, 10046, 10647, 10779 and 10690) vested in the Shire of Mundaring for the designated purpose of "Parklands".

DOLA File 1240/74.

Reserve No. 32484 (Swan Locations 8995, 8996 and Parkerville Lots 391, 405 and 410) vested in the Shire of Mundaring for the designated purpose of "Parklands".

DOLA File 1594/988.

Reserve No. 42276 (Warrambo Location 83) vested in the Shire of Mount Magnet for the designated purpose of "Quarry".

DOLA File 2018/982.

Reserve No. 42419 (Eneabba Lot 199) vested in the Shire of Carnamah for the designated purpose of "Housing".

DOLA File 2404/987.

Reserve No. 42426 (Swan Location 11751) vested in the State Planning Commission for the designated purpose of "Boat Repairs, Storage and Public Access" with power, subject to the approval in writing of the Minister for Lands to each and every lease or assignment of lease first obtained, to lease the whole or any portion thereof for any term not exceeding twenty-one (21) years from the date of the lease.

Local Authority—City of Stirling.

DOLA File 2141/991.

Reserve No. 42440 (Wanman Location 15) vested in the Australian and Overseas Telecommunications Corporation Limited for the designated purpose of "Repeater Station Site".

Local Authority—Shire of East Pilbara.

DOLA File 2166/934.

Reserve No. 21313 (Wellington Location 5627) vested in the Shire of Capel for the designated purpose of "Quarry (Gravel)".

DOLA File 3267/989.

Reserve No. 41374 (Dampier Location 234) vested in the Commissioner of Main Roads for the designated purpose of "Water Supply and Campsite".

Local Authority—Shire of Broome.

DOLA File 3266/989.

Reserve No. 41373 (Dampier Location 233) vested in the Commissioner of Main Roads for the designated purpose of "Water Supply".

Local Authority—Shire of Broome.

D. G. BLIGHT, Clerk of the Council.

LA203

LAND ACT 1933
ORDERS IN COUNCIL
(Vesting of Reserves)

By the direction of His Excellency the Governor under section 33 (2), the following reserves have been vested.

DOLA File 3253/990.

Reserve No. 41504 (Swan Location 10782) vested in the City of Nedlands for a period of ten (10) years from the date of the gazettal of this for the designated purpose of "Recreation and Rehabilitation" with power, subject to the approval in writing of the Minister for Lands to each and every lease or assignment of lease being first obtained, to lease the whole or any portion thereof.

DOLA File 2079/962.

Reserve No. 29432 (Edel Location 85) vested in the Shire of Shark Bay for the designated purpose of "Aerial Landing Ground".

DOLA File 2409/982.

Reserve No. 38351 (Newman Lot 689) vested in the Honourable Ian Frederick Taylor, M.L.A. Minister for Health for the time being and his successors in Office for the designated purpose of "Health (Hospital and Allied Purposes)" with power, to lease the whole or any portion thereof for any term.

Local Authority—Shire of East Pilbara.

DOLA File 368/930.

Reserve No. 20435 (Kojonup Location 4859) vested in the Lands and Forest Commission for the designated purpose of "Timber".

Local Authority—Shire of West Arthur.

DOLA File 1392/897V4.

Reserve No. 36813 (Cossack Lots 106, 107, 124, 126, 168, 326 to 337 inclusive, 422, 423, 442, 443 and 444) vested in the Heritage Council of Western Australia for the designated purpose of "Preservation and Enjoyment of Historical Buildings and Monuments" with power, subject to the approval in writing of the Minister for Lands to each and every lease or assignment of lease being first obtained, to lease the whole or any portion thereof for any term not exceeding twenty one (21) years from the date of the lease.

Local Authority—Shire of Roebourne.

DOLA File 2029/992.

Reserve No. 42393 (Dunsborough Lot 267) vested in the Roman Catholic Bishop of Bunbury for the designated purpose of "Church and Schoolsite (Roman Catholic)".

Local Authority—Shire of Busselton.

DOLA File 1198/992.

Reserve No. 42159 (De Witt Location 296) vested in Hamersley Iron Pty Limited for the designated purpose of "Drainage".

Local Authority—Shire of Roebourne.

DOLA File 2035/992.

Reserve No. 42417 (Canning Location 3807) vested in the City of Gosnells for the designated purpose of "Public Recreation".

DOLA File 457/992.

Reserve No. 42321 (Swan Location 11779) vested in Shire of Kalamunda for the designated purpose of "Public Utility Services" subject to the condition expressed therein.

DOLA File 2053/976.

Reserve No. 34460 (Peel Estate Lot 1374) vested in the Shire of Serpentine—Jarrahdale for the designated purpose of "Public Recreation".

DOLA File 2935/968.

Class "A" Reserve No. 30360 (Plantagenet Location 7150) vested in the Recreation, Camps and Reserves Board for the designated purpose of "Recreation and Holiday Resort" with power, subject to the approval in writing of the Minister for Lands to each and every lease or assignment of lease being first obtained, to lease the whole or any portion thereof for any term not exceeding twenty one (21) years from the date of the lease.

Local Authority—Shire of Albany.

DOLA File 793/992.

Reserve No. 42444 (Moora Lot 405) vested in the Shire of Moora for the designated purpose of "Park".

DOLA File 2266/991.

Reserve No. 42441 (Kununurra Lot 2422) vested in the Shire of Wyndham-East Kimberley for the designated purpose of "Landscape Protection and Recreation".

DOLA File 872/992.

Reserve No. 42442 (Leake Location 337) vested in the Australian and Overseas Telecommunications Corporation Limited for the designated purpose of "Repeater Station Site".

Local Authority—Shire of Kondinin.

DOLA File 3549/958.

Reserve No. 25234 (Port Hedland Lots 343, 344, 345 and 346) vested in the Honourable Ian Frederick Taylor, M.L.A. Minister for Health for the time being and his successors in Office for the designated purpose of "Health (Housing)".

Local Authority—Town of Port Hedland.

DOLA File 2275/991.

Reserve No. 42467 (Tom Price Lot 325) vested in the Shire of Ashburton for the designated purpose of "Recreation—Model Aircraft" with power, subject to the approval in writing of the Minister for Lands to each and every lease or assignment of lease being first obtained, to lease the whole or any portion thereof for any term not exceeding twenty one (21) years from the date of the lease.

DOLA File 1997/988.

Reserve No. 40800 (Swan Location 11189) vested in the Shire of Swan for the designated purpose of "Public Recreation".

DOLA File 3812/958.

Reserve No. 25331 (Cranbrook Lot 293) vested in the Shire of Cranbrook for the designated purpose of "Recreation (Bowling Club Site)". with power, subject to the approval in writing of the Minister for Lands to each and every lease or assignment of lease being first obtained, to lease the whole or any portion thereof for any term not exceeding twenty one (21) years from the date of the lease.

DOLA File 468/989.

Reserve No. 11700 (Wagin Lots 611, 614 and 615) vested in the Shire of Wagin for the designated purpose of "Gravel".

DOLA File 11660/903.

Reserve No. 9139 (Jaurdi Location 1) vested in the Shire of Coolgardie for the designated purpose of "Park Lands".

DOLA File 1888/986.

Reserve No. 41006 (Canning Location 3823) vested in the City of Gosnells for the designated purpose of "Public Utilities Services".

DOLA File 2728/977.

Reserve No. 34807 (Port Hedland Lot 3185) vested in the Honourable Ian Frederick Taylor, M.L.A. Minister for Health for the time being and his successors in Office for the designated purpose of "Health (Housing)".

Local Authority—Town of Port Hedland.

DOLA File 2141/977.

Reserve No. 34802 (Port Hedland Lot 3066) vested in the Honourable Ian Frederick Taylor, M.L.A. Minister for Health for the time being and his successors in Office for the designated purpose of "Health (Housing)".

Local Authority—Town of Port Hedland.

DOLA File 2746/966.

Reserve No. 28758 (Port Hedland Lots 1085, 1086 and 1111) vested in the Honourable Ian Frederick Taylor, M.L.A. Minister for Health for the time being and his successors in Office for the designated purpose of "Health (Housing)".

Local Authority—Town of Port Hedland.

DOLA File 2007/965.

Reserve No. 27753 (Port Hedland Lots 535, 766 and 789) vested in the Honourable Ian Frederick Taylor, M.L.A. Minister for Health for the time being and his successors in Office for the designated purpose of "Health (Housing)" with power, to lease the whole or any portion thereof for any term.

Local Authority—Town of Port Hedland.

DOLA File 5006/950.

Reserve No. 23988 (Canning Location 3538) vested in the Honourable Ian Frederick Taylor, M.L.A. Minister for Health for the time being and his successors in Office for the designated purpose of "Health (Hospital and Allied Purposes)" with power, to lease the whole or any portion thereof for any term.

Local Authority—City of Armadale.

DOLA File 4119/976.

Reserve No. 42447 (Swan Location 11837) vested in the Water Authority of Western Australia for the designated purpose of "Public Utility Services".

Local Authority—City of Stirling.

DOLA File 2115/992.

Reserve No. 42414 (Condungup Lot 154) vested in the Shire of Esperance for the designated purpose of "Rubbish Disposal Site".

DOLA File 1608/970.

Reserve No. 30504 (Nelson Locations 13034 and 13439) vested in the Shire of Cranbrook for the designated purpose of "Gravel".

DOLA File 11084/905.

Reserve No. 13988 (Tenterden Lot 13) vested in the Tenterden Agricultural Institute (Inc) for "Community Purposes".

Local Authority—Shire of Cranbrook.

DOLA File 4862/992.

Reserve No. 18083 (Nannup Lot 316) vested in the Executive Director of the Department of Conservation and Land Management for the designated purpose of "Depot Site".

Local Authority—Shire of Nannup.

DOLA File 2159/992.

Reserve No. 42407 (Nannup Lot 315) vested in the Shire of Nannup for the designated purpose of "Tourist Site".

DOLA File 3308/973.

Reserve No. 32935 (Plantagenet Location 7710) vested in the Town of Albany for the designated purpose of "Public Recreation".

DOLA File 1008/969.

Reserve No. 31272 (Collie Lot 2810) vested in the Commissioner of Police for the designated purpose of "Police".

Local Authority—Shire of Collie.

DOLA File 2170/991.

Reserve No. 42413 (De Grey Location 123) vested in the Australian and Overseas Telecommunications Corporation Limited for the designated purpose of "Repeater Station Site".

Local Authority—Shire of East Pilbara.

DOLA File 1676/961.

Reserve No. 28285 (Kununurra Lots 1369, 1615 and 2240) vested in the Shire of Wyndham—East Kimberley for the designated purpose of "Child Care and Multi Functional Centre" with power, subject to the approval in writing of the Minister for Lands to each and every lease or assignment of lease being first obtained, to lease the whole or any portion thereof for any term not exceeding twenty one (21) years from the date of the lease.

DOLA File 1620/909.

Reserve No. 12281 (Perth Lot 1043) vested in the Water Authority of Western Australia for the designated purpose of "Drainage".

Local Authority—City of Perth.

D. G. BLIGHT, Clerk of the Council.

LA204

LAND ACT 1933
ORDERS IN COUNCIL
(Revocation of Vestings)

By the direction of His Excellency the Governor under section 34B (1), the following Orders in Council and associated Vestings Orders are revoked.

DOLA File 1991/965.

Order in Council gazetted on 17 December 1965 vesting Reserve No. 27582 in the Shire of Mandurah for the designated purpose of "Caravan Park".

DOLA File 3120/907.

Order in Council gazetted on 28 May 1920 vesting Reserve No. 10990 (at Sharks Bay) in the Sharks Bay Road Board for the designated purpose of "Water Supply".

DOLA File 2079/962.

Order in Council gazetted on 1 November 1968 vesting Reserve No. 29432 in the Shire of Shark Bay for the designated purpose of "Aerial Landing Ground".

DOLA File 2409/982.

Order in Council gazetted on 1 July 1983 vesting Reserve No. 38351 (Newman Lot 689) in the Minister for Public Health for the designated purpose of "Hospital".

Local Authority—Shire of East Pilbara.

DOLA File 1905/917.

Order in Council gazetted on 16 April 1965 vesting Reserve No. 17691 (Dalwallinu Lots 171 and 233) in the Shire of Dalwallinu for the designated purpose of "Housing and Use and Requirements of the Shire of Dalwallinu".

DOLA File 3812/958.

Order in Council gazetted on 8 May 1959 vesting Reserve No. 25331 in the Cranbrook Road Board for the designated purpose of "Recreation (Bowling Club Site)".

DOLA File 3642/976.

Order in Council gazetted on 28 January 1977 vesting Reserve No. 34433 in the Shire of Goomalling for the designated purpose of "Arts and Craft Centre".

DOLA File 9912/905.

Order in Council gazetted on 12 October 1906 vesting Reserve No. 9884 (Kalgoorlie Lot 1260) in Godfrey Brooks, Charles Manners and William Henry Cade for the designated purpose of "Mechanics' Institute".

Local Authority—City of Kalgoorlie—Boulder.

DOLA File 2194/60V3.

Order in Council gazetted on 11 November 1988 vesting Reserve No. 31196 (Swan Locations 8154, 8648, 8943, 9351, 10647, 10779 and 10690) in the Shire of Mundaring for the designated purpose of "Parklands".

DOLA File: 1888/986.

Order in Council gazetted on 15 September 1989 vesting Reserve No. 41006 (Canning Location 3657) in the City of Gosnells for the designated purpose of "Public Utilities Services".

DOLA File 5006/950.

Order in Council gazetted on 28 August 1987 vesting Reserve No. 23988 (Canning Location 3538) in the Honourable Ian Frederick Taylor, M.L.A. Minister for Health for the time being and his successors in Office for the designated purpose of "Hospital and Allied Purposes".

Local Authority—City of Armadale.

DOLA File 1294/989V2.

Order in Council gazetted on 25 February 1992 vesting Reserve No. 42069 (Geraldton Lots 2907 and 2909) in the City of Geraldton for the designated purpose of "Recreation".

DOLA File 11084/905.

Order in Council gazetted on 24 January 1913 vesting Reserve No. 13988 (Tenterden Lot 13) in the Hon. Minister for Works for "Agricultural Hall Site and local governing purposes".

Local Authority—Shire of Cranbrook.

DOLA File 885/971.

Order in Council gazetted on 25 August 1972 vesting Reserve No. 31030 in The Western Australian Wildlife Authority for the designated purpose of "Conservation of Flora and Fauna".

Local Authority—Shire of Coorow.

DOLA File 4862/922.

Order in Council gazetted on 28 September 1984 vesting Reserve No. 18083 in The Conservator of Forests for the designated purpose of "Depot Site (Forests Depot)".

DOLA File 3308/973.

Order in Council gazetted on 5 March 1976 vesting Reserve No. 32935 in the Town of Albany for the designated purpose of "Public Recreation".

DOLA File 1008/969.

Order in Council gazetted on 16 February 1990 vesting Reserve No. 31272 (Collie Lot 2036) in the Commissioner of Police for the designated purpose of "Police".

Local Authority—Shire of Collie.

DOLA File 1676/961.

Order in Council gazetted on 26 September 1980 vesting Reserve No. 28285 in the Shire of Wyndham—East Kimberley for the designated purpose of "Child Care and Multi Functional Centre".

DOLA File 1620/909.

Order in Council gazetted on 20 August 1909 vesting Reserve No. 12281 in the Hon. Minister for Public Works for the designated purpose of "Drainage".

Local Authority—City of Perth.

D. G. BLIGHT, Clerk of the Council.

LA401

FORFEITURES

Department of Land Administration

The following leases and licences together with all rights, title and interest therein have this day been forfeited to the Crown under the Land Act 1933 for the reasons stated.

A. A. SKINNER, Chief Executive.

Name; Lease or Licence; District; Reason; Corres. No.; Plan.

Bartlett, Brian John; 338/17789; Greenbushes Lot 306; Non-compliance with Conditions of Sale; 3525/980; Greenbushes 26.15.

Devine, Nicole Martha Alice; 345A/5923; Wandering Lot 51; Non-compliance with Conditions of Sale; 950/982; Wandering Townsite.

Manjimup Syndicate Coolstores Co-operative Company Limited; 3116/1014; Manjimup Lot 777; Non-compliance with Conditions of Sale; 3764/980; Manjimup 31.09.

Peach, Norman; 345B/825; Condingup Lot 85; Non-compliance with Conditions of Sale; 1651/979; Condingup Townsite.

Smallwood, Kenneth William; 345B/988; Collie Lot 2513; Non-compliance with Conditions of Sale; 1001/986; Collie 31.31.

Western Titanium Limited; 3116/1006; Leeman Lot 472; Non-compliance with Conditions of Sale; 3708/976; Leeman 39.05.

LA402

TRANSFER OF LAND ACT 1893

Department of Land Administration,
Perth.

LTO File 72/989.

His Excellency the Governor in Executive Council has been pleased to appoint under section 8 of the Transfer of Land Act 1893 Kent Steven Hudson as an Assistant Registrar of Titles.

A. A. SKINNER, Chief Executive.

LA403

MUNDARING TOWNSITE
Amendment of Boundaries

DOLA Files 4044/98V2.

His Excellency the Governor in Executive Council has been pleased to approve, under section 10 of the Land Act 1933 of the amendment of the boundaries of Mundaring Townsite to exclude that portion of Swan Location 11782 delineated on Land Administration Plan 18186.

Public Plans: Perth 1:2 000 BG 34-32.28 and 32.29.

A. A. SKINNER, Chief Executive.

LA404

PARKS AND RESERVES ACT 1895
REVOCATION OF APPOINTMENT

DOLA File 2935/968.

His Excellency the Governor, by and with the advice and consent of the Executive Council hereby revokes under the provisions of the Parks and Reserves Act 1895, the appointment of John Spencer Graham, Alexander William Robinson and Frederick Malcolm Scott as a Board of Parks and Reserves to control and manage Class "A" Reserve No. 30360 "Recreation and Holiday Resort".

Located in the Shire of Albany.

A. A. SKINNER, Chief Executive.

LA405

CONSERVATION AND LAND MANAGEMENT ACT 1984
RESERVATION OF STATE FOREST ORDER

CALM File 011657F3001.

DOLA File 6169/24.

Made by His Excellency the Governor under section 8.

It is directed that Swan Location 11782 on Land Administration Plan 18186 be described as an addition to State Forest No. 7.

Public Plans: Perth 1:2 000 BG34-32.28 and 32.29.

D. G. BLIGHT, Clerk of the Council.

LA406

LOCAL GOVERNMENT ACT 1960
(Road Dedication)

It is hereby notified that the Minister for Lands has approved, pursuant to section 288 of the Local Government Act 1960, the dedication as public street the roads in the various Municipalities as described in the Land Resumption Notices as previously published in the *Government Gazette* dated 31 December 1992, pages 6340 and 6345, inclusive.

By Order of the Minister for Lands.

Dated this 6th day of January 1993.

A. A. SKINNER, Chief Executive.

LA701

**LAND ACT 1933
RESERVATION NOTICES**

Made by His Excellency the Governor under section 29.

The Crown Land described below has been set apart as public reserves.

DOLA File 1746/988.

Reserve No. 42315 comprising Kaluwiri Location 46 with an area of 63.226 9 hectares on Land Administration Plan 17766 for the designated purpose of "Gravel".

Public Plan Sir Samuel 1:250 000 Kalgoorlie-Meekatharra Road.

Local Authority—Shire of Leonora.

DOLA File 893/992.

Reserve No. 42460 comprising Geraldton Lots 2961 and 2962 with an area of 7.912 0 hectares on Land Administration Plans 17965 and 17966 for "Marina Purposes".

Public Plans BE 43(2) 15.15 and 15.16 Marina Drive.

Local Authority—City of Geraldton.

DOLA File 892/992.

Reserve No. 42461 comprising Geraldton Lot 2960 with an area of 1 253 square metres on Land Administration Diagram 90454 for the designated purpose of "Drainage".

Public Plan BE 43(2) 15.16.

Local Authority—City of Geraldton.

DOLA File 1594/988.

Reserve No. 42276 comprising Warrambo Location 83 with an area of 24 hectares on Land Administration Reserve Diagram 760 for the designated purpose of "Quarry".

Public Plan Mount Magnet Regional near Great Northern Highway.

Local Authority—Shire of Mount Magnet.

DOLA File 2018/982.

Reserve No. 42419 comprising Eneabba Lot 199 with an area of 1 330 square metres on Land Administration Plan 13489 for the designated purpose of "Housing".

Public Plan BF40(2) 16.20 Cooper Street.

Local Authority—Shire of Carnamah.

DOLA File 2404/987.

Reserve No. 42426 comprising Swan Location 11751 with an area of 1 044 square metres on Land Administration Diagram 90662 for the designated purpose of "Boat Repairs, Storage and Public Access".

Public Plan BG34(2) 16.26 Hardey Road.

Local Authority—City of Stirling.

DOLA File 3465/990.

Reserve No. 42432 comprising Avon Location 29077 (formerly portion of Avon Location 1953 and being part of Lot M1358 on Diagram 5771) with an area of 160.876 5 hectares for the designated purpose of "Conservation of Flora and Fauna".

Public Plan BH35(10) 3.3 Searle Drive.

Local Authority—Shire of Northam.

Reserve 42432 is automatically vested in the National Parks and Nature Conservation Authority pursuant to section 7(4)(a) of CALM Act 1984.

DOLA File 2226/992.

Reserve No. 42439 comprising Swan Location 11757 (formerly portion of Swan Location 1165 and being Lot 252 on Plan 18223) with an area of 117 square metres for the designated purpose of "Drainage".

Section 20A Public Plan BG35(2) 23.17 Sunset View.

Local Authority—Shire of Swan.

DOLA File 2141/991.

Reserve No. 42440 comprising Wanman Location 15 with an area of 1 hectare on Land Administration Reserve Diagram 1137 for the designated purpose of "Repeater Station Site".

Public Plan Nullagine (500).

Local Authority—Shire of East Pilbara.

A. A. SKINNER, Chief Executive.

LA702

LAND ACT 1933
RESERVATION NOTICES

Made by His Excellency the Governor under section 29.

The Crown Lands described below have been set apart as public reserves.

DOLA File 541/992.

Reserve No. 42471 comprising Edel Location 89 with an area of about 52 528.600 0 hectares on Land Administration Reserve Plan 391 for the designated purpose of "National Park".

Public Plan: Shark Bay (250) and AM51 (10) 8.2.

Local Authority—Shire of Shark Bay.

Reserve 42471 is automatically vested in the National Parks and Nature Conservation Authority pursuant to section 7 of the CALM Act 1984.

DOLA File 2609/992.

Reserve No. 42469 comprising Clarence Lot 156 with an area of 50.119 3 hectares on Land Administration Plan 18228 for the designated purpose of "Conservation of Flora and Fauna".

Public Plans: Perth 1:2 000 BG34 07.04, 07.05, 08.04 and 08.05.

Local Authority—City of Cockburn.

Reserve 42469 is automatically vested in the National Parks and Nature Conservation Authority pursuant to section 7(4)(a) of CALM Act 1984.

DOLA File 2029/992.

Reserve No. 42393 comprising Dunsborough Lot 267 with an area of 3.275 4 hectares on Land Administration Diagram 61059 for the designated purpose of "Church and Schoolsite".

Public Plan: BF29 (2) 10.01 BF 30(2) 10.40 Seymour Street.

Local Authority—Shire of Busselton.

DOLA File 1198/992.

Reserve No. 42159 comprising De Witt Location 296 (formerly portion of De Witt Location 166 and being part of Lot 403 on Plan 17812) with an area of 3.308 2 hectares on Land Administration Plan 18000 for the designated purpose of "Drainage".

Public Plans: BH 65 (2) 21.35, 21.36, 22.35 and 22.36.

Local Authority—Shire of Roebourne.

DOLA File 2035/992.

Reserve No. 42417 comprising Canning Location 3807 (formerly portion of Canning Location 16 and being Lot 3 on Diagram 59264) with an area of 1 909 square metres for the designated purpose of "Public Recreation".

Public Plan: BG34 (2) 21.10 Nullagine Way.

Local Authority—City of Gosnells.

DOLA File 457/992.

Reserve No. 42321 comprising Swan Location 11779 (formerly portion of Swan Location 1931 and being the portion coloured brown and marked Pedestrian Accessway on Plan 14310(1)) with an area of 202 square metres for the designated purpose of "Public Utility Services".

Public Plan: Perth BG34 (2) 21.26 Macao Road.

Local Authority—Shire of Kalamunda.

DOLA File 6329/907.

Reserve No. 42466 comprising Port Hedland Lot 2023 with an area of 3 862 square metres on Land Administration Diagram 74238 for the designated purpose of "Use and Requirements of the Port Hedland Port Authority".

Public Plan: BL66 (2) 27.33, 27.34 Leeds and Bayman Streets.

Local Authority—Town of Port Hedland.

DOLA File 872/992.

Reserve No. 42442 comprising Leake Location 337 with an area of 1.380 0 hectares on Land Administration Reserve Diagram 1115 for the designated purpose of "Repeater Station Site".

Public Plan: North Ironcap (50).

Local Authority—Shire of Kondinin.

DOLA File 793/992.

Reserve No. 42444 comprising Moora Lot 405 with an area of 4 048 square metres on Land Administration Diagram 90880 for the designated purpose of "Park".

Public Plan: BG38 (2) 21.09 Stack and Fry Streets.

Local Authority—Shire of Moora.

DOLA File 2266/992.

Reserve No. 42441 comprising Kununurra Lot 2422 with an area of 73.389 1 hectares on Land Administration Reserve Plan 387 for the designated purpose of "Landscape Protection and Recreation".

Public Plans: DH79 (2) 23.17, 23.18 Weaber Plain and Speargrass Roads.

Local Authority—Shire of Wyndham-East Kimberley.

DOLA File 2275/991.

Reserve No. 42467 comprising Tom Price Lot 325 with an area of 3.952 0 hectares on Land Administration Diagram 90883 for the designated purpose of "Recreation—Model Aircraft".

Public Plan: BK60 (2) 12.12 near Kulai Street.

Local Authority—Shire of Ashburton.

DOLA File 3428/966V3.

Reserve No. 42474 comprising Gascoyne Location 462 with an area of about 141 660 hectares on Land Administration Reserve Plan 393 for the designated purpose of "National Park".

Public Plan: Kennedy Range 1:250 000 Kennedy Range National Park.

Local Authorities—Shire of Upper Gascoyne and Carnarvon.

Reserve 42474 is automatically vested in the National Parks and Nature Conservation Authority pursuant to section 7 of CALM Act 1984.

DOLA File 2459/992.

Reserve No. 42462 comprising Victoria Location 11950 with an area of 2.776 4 hectares on Land Administration Plan 17952 for "Foreshore Protection".

Public Plan: BE43 (10) 5.3, Geraldton 1840 111 NE (25) Allen Road.

Local Authority—Shire of Greenough.

DOLA File 4119/976.

Reserve No. 42447 comprising Swan Location 11837 (formerly portion of Swan Location K1 and being the land marked Pedestrian Access Way on Plan 9012) with an area of 324 square metres for the designated purpose of "Public Utility Services".

Public Plan: BG34 (2) 12.35 Framfield and Selhurst Ways.

Local Authority—City of Stirling.

DOLA File 2611/992.

Reserve No. 42470 comprising Wellington Locations 5641 and 5592 with an area of 580.500 0 hectares on Land Administration Diagram 90960 and Reserve Diagram 881 for the designated purpose of "Conservation Park".

Public Plan: Lake Preston SE 1:25 000.

Local Authority—City of Bunbury.

Reserve 42470 is automatically vested in the National Parks and Conservation Authority pursuant to section 7(4)(a) of CALM Act 1984.

DOLA File 2115/992.

Reserve No. 42414 comprising Condingup Lot 154 with an area of 5.991 4 hectares on Land Administration Diagram 90829 for the designated purpose of "Rubbish Disposal Site".

Public Plan: CH29 (2) 13.25 near Orleans Bay Road.

Local Authority—Shire of Esperance.

DOLA File 2159/992.

Reserve No. 42407 comprising Nannup Lot 315 with an area of 1 215 square metres on Land Administration Diagram 90834 for the designated purpose of "Tourist Site".

Public Plan: BG28 (2) 9.39 Kearney Street and Warren Road.

Local Authority—Shire of Nannup.

DOLA File 1794/992.

Reserve No. 42443 comprising Edel Location 88 with an area of about 518.700 0 hectares on Land Administration Reserve Diagram 1126 for the designated purpose of "Conservation Park".

Public Plan: Edel (250) Denham-Hamelin Road.

Local Authority—Shire of Shark Bay.

Reserve 42443 is automatically vested in the National Parks and Nature Conservation Authority pursuant to section 7(4)(a) of CALM Act 1984.

DOLA File 2170/991.

Reserve No. 42413 comprising De Grey Location 123 with an area of 8 100 square metres on Land Administration Reserve Diagram 1111 for the designated purpose of "Repeater Station Site".

Public Plan: Yarrie 1:250 000.

Local Authority—Shire of East Pilbara.

A. A. SKINNER, Chief Executive.

LA801

**LAND ACT 1933
AMENDMENT OF RESERVES**

Made by His Excellency the Governor under section 37.

The following Reserves have been amended.

DOLA File 728/992.

Reserve No. 42069 (at Geraldton) "Recreation" to comprise—

- (i) Lot 2959 as surveyed and shown bordered pink on Land Administration Diagram 90453 in lieu of Lot 2909 and
- (ii) Lot 2907 as surveyed and shown bordered pink on Land Administration Plan 17889 and of its area being increased to 4.221 5 hectares accordingly.

Public Plan: BE 43(2) 15.15 and 15.16 Marina Drive.

Local Authority—City of Geraldton.

DOLA File 2194/60V3.

Reserve No. 31196 (Swan Locations 8154, 9351, 8684, 8943, 10647, 10779 and 10690) "Parklands" to—

- (a) include Locations 8948 and 10046 (formerly Reserve 32436) on Land Administration Miscellaneous Plan 656.
- (b) exclude Location 11782 on Land Administration original plan 18186, and of its area being increased to 92.297 2 hectares accordingly.

Public Plans: Perth 1:2 000 BG 34-2429, 24.30, 25.29, 26.29, 27.29, 27.30, 28.29, 28.30, 29.29, 29.30, 30.30, 31.30, 32.29, 32.30, 33.30, 33.32, 34.31, 34.32.

Local Authority—Shire of Mundaring.

DOLA File 1240/74.

Reserve No. 32484 (Swan Locations 8996 and Parkerville Lots 391, 405 and 410) "Parklands" to include Location 8995 (formerly Reserve 32483) on Land Administration Miscellaneous Plan 670 and of its area being increased to 82.259 5 hectares accordingly.

Public Plans: Perth 1:2 000 BG 34-34.33, 33.33, 37.35 and 1:10 000 7.7 and 8.7.

Local Authority—Shire of Mundaring.

DOLA File 2166/934.

Reserve No. 21313 (Wellington District) "Quarry (Gravel)" to comprise Location 5627 as shown delineated and bordered red on Land Administration Reserve Diagram 1100 and of its area being reduced (recalculated) accordingly.

Public Plan Capel SE (25) Capel Donnybrook Road.

Local Authority—Shire of Capel.

A. A. SKINNER, Chief Executive.

LA802

**LAND ACT 1933
AMENDMENT OF RESERVES**

Made by His Excellency the Governor under section 37.

The following reserves have been amended.

DOLA File 3274/990.

Reserve No. 30510 (at Perth) "State Electricity Commission Temporary Substation" to comprise Lot 776 as surveyed and shown bordered pink on Land Administration Diagram 90157 and of its area being increased (recalculated) to 1 823 square metres accordingly.

Public Plan: BG34 (2) 14.24 Plain Street.

Local Authority—City of Perth.

DOLA File 11819/908V2.

Reserve No. 11667 (Edel Locations 64 and 68) "Common" to exclude—

- (a) that portion now comprised in Location 89 (Reserve No. 42471) on Land Administration Reserve Plan 391 and
- (b) that portion now comprised in Location 85 (Reserve No. 29432) on Land Administration Plan 18100 and of its area being reduced to about 457.386 0 hectares accordingly.

Public Plan: AM51 (10) Pt 8.2 & 8.3, AN51 (10) Pt 1.2 & 1.3.

Local Authority—Shire of Shark Bay.

DOLA File 2079/962.

Reserve No. 29432 (Edel District) "Aerial Landing Ground" to comprise Location 85 on Land Administration Plan 18100 in lieu of Location 40 and of its area being increased to 58.183 3 hectares accordingly.

Public Plan: Shark Bay (250) Monkey Mia Road.

Local Authority—Shire of Shark Bay.

DOLA File 825/987.

Reserve No. 40033 (Boulder Lots 3958 and 3961) "Public Utilities Services and Pedestrian Access Way" to exclude Lot 3958 and of its area being reduced to 1 060 square metres accordingly.

Public Plan: CF37 (2) 30.35 Clements and York Streets.

Local Authority—City of Kalgoorlie-Boulder.

DOLA File 3408/980V8.

Reserve No. 40184 (Clarence Lots 146, 148, 149 and 153) "Recreation and Conservation" to exclude that portion now comprised in Lot 156 (Reserve No. 42469) on Land Administration Plan 18228 and of its area being reduced to 152.630 1 hectares accordingly.

Public Plans: Perth 1:2 000 BG34 07.04, 07.05, 08.04 and 08.05.

Local Authority—City of Cockburn.

DOLA File 1392/97.

Reserve No. 36813 (Cossack Lots 106, 107, 124, 126, 168, 422, 423, 442, 443 and 444) "Preservation and Enjoyment of Historical Buildings and Monuments" to include Lots 326 to 337 (formerly Reserve 1727) inclusive on Original Plan Cossack 2/1 and of its area being increased to 4.728 6 hectares accordingly.

Public Plan: Cossack Townsite.

Local Authority—Shire of Roebourne.

DOLA File 2053/976.

Reserve No. 34460 (Peel Estate) "Public Recreation" to comprise Lot 1375 on Land Administration Diagram 90667 in lieu of Cockburn Sound Location 2477 and of its area being increased to 3.268 1 hectares accordingly.

Public Plan: Peel BG33 (10) 4.8 Craghill Way.

Local Authority—Shire of Serpentine-Jarrahdale.

DOLA File 3812/958.

Reserve No. 25331 (at Cranbrook) "Recreation (Bowling Club Site)" to comprise Lot 293 as surveyed and shown bordered pink on Land Administration Diagram 90840 in lieu of Lot 206 and of its area being increased to 2.474 4 hectares accordingly.

Public Plan: BJ28 (2) 32.05, 32.06 & 33.06 Climie Street.

Local Authority—Shire of Cranbrook.

DOLA File 3903/895.

Reserve No. 988 (Cockburn Sound District) "Rockingham Jarrahdale Timber Company" to comprise Location 3079 on Land Administration Reserve Diagram 1124 and of its area remaining unaltered.

Public Plan: Peel 1:10 000 (BG33) 5.5.

Local Authority—Shire of Serpentine-Jarrahdale.

DOLA File 3125/896V5.

Reserve No. 6203 (Avon, Swan and Canning Districts) "Reservoirs, Aqueducts, Watercourses and Catchment Area" to include Swan Location 11782 on Land Administration Plan 18186 and of its area being increased to about 85 264.040 0 hectares accordingly.

Public Plans: Perth 1:2 000 BG34—32.28 and 32.29.

Local Authority—Shire of Mundaring.

DOLA File 1888/986.

Reserve No. 41006 (Canning District) "Public Utilities Services" to comprise Location 3823 as surveyed and shown bordered red on Land Administration Diagram 90949 in lieu of Location 3657 and of its area being reduced to 143 square metres accordingly.

Public Plan: BG34 (2) 18.15 Pigeon Court.

Local Authority—City of Gosnells.

DOLA File 950/989.

Reserve No. 41348 (at Jurien) "Pedestrian Accessway" to comprise Lot 1178 as surveyed and shown bordered pink on Land Administration Diagram 90426 in lieu of Lot 1138 and of its area being reduced to 356 square metres accordingly.

Public Plan: BF39 (2) 03.07 Casuarina Crescent.

Local Authority—Shire of Dandaragan.

DOLA File 11763/904.

Reserve No. 9699 (Malcolm, Erivilla, Kyarra, Thaduna, Nabberu and Kaluwiri Districts) "Peak Hill—Leonora Stock Route" to exclude Kaluwiri Location 46 as shown bordered pink on Land Administration Plan 17766 and of its area being reduced by 1.469 6 hectares accordingly.

Public Plan: Sir Samuel (250) near Kalgoorlie-Meekatharra Road.

Local Authority—Shire of Leonora.

DOLA File 5190/946.

Reserve No. 22620 (Denmark Lot 760) "Church Site (Baptist)" to include the area shown bordered blue and containing an area of 207 square metres on Land Administration Plan 16551 and of its area being increased to 1 515 square metres accordingly.

Public Plan: BJ26 (2) 20.11 Offer Street.

Local Authority—Shire of Denmark.

DOLA File 100/960.

Reserve No. 25714 (Swan Location 6987) "Municipal Purposes (Civic Centre)" to exclude that portion containing an area of 86 square metres shown bordered green on Land Administration Diagram 90440 and of its area being recalculated to 1.387 2 hectares accordingly.

Public Plans: BG34(2) 8.23 and 8.24 Adderley Street.

Local Authority—City of Nedlands.

DOLA File 214/964.

Reserve No. 27785 (Condungup Lot 90) "Recreation and Public Open Space" to exclude that portion containing an area of 5.991 4 hectares now comprised in Lot 154 as surveyed and shown bordered red on Land Administration Diagram 90829 and of its area being reduced to about 318.313 4 hectares accordingly.

Public Plan: CDH29 (2) 13.25 Orleans Bay Road.

Local Authority—Shire of Esperance.

DOLA File 1608/970.

Reserve No. 30504 (Nelson District) "Gravel" to comprise Locations 13034 and 13439 as shown delineated and bordered red on Land Administration Reserve Diagram 1106 and of its area being decreased to about 24.486 5 hectares accordingly.

Public Plan: Lake Clabburn SE 1:25 000 Boyup Brook Cranbrook Road.

Local Authority—Shire of Cranbrook.

DOLA File 885/971.

Reserve No. 31030 (Victoria District) "Conservation of Flora and Fauna" to comprise Location 11948 as shown delineated and bordered red on Land Administration Reserve Plan 384 in lieu of Location 11084 and of its area being increased to 6 775.864 9 hectares accordingly.

Public Plan: Eneabba and Coomallo 1:50 000 Brand Highway.

Local Authority—Shire of Coorow.

Reserve No. 31030 is automatically vested in the National Parks and Nature Conservation Authority pursuant to section 7(4)(a) of CALM Act 1984.

DOLA File 4862/922.

Reserve No. 18083 (at Nannup) "Depot Site (Forests Department)" to comprise Lot 316 as surveyed and shown bordered pink on Land Administration Diagram 90834 in lieu of Lots 124 and 217 and of its area being reduced to 3 219 square metres accordingly.

Public Plan: BG28 (2) 9.39 Kearney Street.

Local Authority—Shire of Nannup.

DOLA File 3308/973.

Reserve No. 32935 (Plantagenet District) "Public Recreation" to comprise Location 7710 as surveyed and shown bordered pink on Land Administration Diagram 90612 in lieu of Location 7265 and of its area being reduced to 3.268 8 hectares accordingly.

Public Plan: BK26 (2) 12.07 Ulster Road.

Local Authority—Town of Albany.

DOLA File 1008/969.

Reserve No. 31272 (at Collie) "Police" to comprise Lot 2810 as surveyed and shown bordered pink on Land Administration Diagram 90446 in lieu of Lot 2036 and of its area being reduced to 5 422 square metres accordingly.

Public Plans: BG30 (2) 31.28, 31.29, 32.28 and 32.29 Wittenoom Street.

Local Authority—Shire of Collie.

DOLA File 1676/961.

Reserve No. 28285 (Kununurra Lots 1369 and 1615) "Child Care and Multi Functional Centre" to include Lot 2240 (formerly Reserve No. 40388) on Land Administration Diagram 87024 and of its area being increased to 2 041 square metres accordingly.

Public Plan: DH79 (2) 23.16 Konkerberry Drive.

Local Authority—Shire of Wyndham-East Kimberley.

DOLA File 1620/909.

Reserve No. 12281 (at Perth) "Drainage" to comprise Perth Lot 1043 as surveyed and shown bordered pink on Land Administration Diagram 90800 in lieu of Lots 471 and 927 and of its area being increased (recalculated) to 2 049 square metres accordingly.

Public Plan: BG34 (2) 14.25 Plain Street.

Local Authority—City of Perth.

A. A. SKINNER, Chief Executive.

LA803

LAND ACT 1933

Amendment of Reserve

Made by His Excellency the Governor under section 37.

The following reserve has been amended.

DOLA File 3455/982.

Reserve No. 38558 (Busselton Lot 424) "Recreation and Community Purposes" to exclude those portions now comprised in Lots 431 and 432 as delineated and shown bordered green on Land Administration Diagram 90978 and of its area being reduced to 6.186 1 hectares accordingly.

Public Plan: BF29 (2) 24.36, 25.36 near Marine Terrace. Local Authority—Shire of Busselton.

A. A. SKINNER, Chief Executive.

LA901

LAND ACT 1933

CHANGE OF PURPOSE OF RESERVES

Made by His Excellency the Governor under section 37.

The purpose of the following reserves have been changed.

DOLA File 3253/990.

Reserve No. 41504 (Swan Location 10782) being changed from "Recreation" to "Recreation and Rehabilitation".

Public Plan: Perth (2) BG34 09.24 John XXIII Avenue.

Local Authority—City of Nedlands.

DOLA File 3274/990.

Reserve No. 305109 (Perth Lot 776) being changed from "State Electricity Commission Temporary Substation" to "Use and Requirements of the East Perth Redevelopment Authority".

Public Plan: BG34 (2) 14.24 Plain Street.

Local Authority—City of Perth.

DOLA File 2409/982.

Reserve No. 38351 (Newman Lot 689) being changed from "Hospital" to "Health (Hospital and Allied Purposes)".

Public Plan: BN58 (2) 15.15 Newman Drive.

Local Authority—Shire of East Pilbara.

DOLA File 1446/991.

Reserve No. 41800 (Pemberton Lot 265) being changed from "Use and Benefit of the Shire of Manjimup" to "Park".

Public Plan: BG27(2) 25.28 and 25.29 Johnston Street.

DOLA File 1905/917.

Reserve No. 17691 (Dalwallinu Lots 171 and 233) being changed from "Housing and Use and Requirements of the Shire of Dalwallinu" to "Use and Requirements of the Shire of Dalwallinu".

Public Plan: BH39 (2) 20.11 Deacon Street.

DOLA File 3549/958.

Reserve No. 25234 (Port Hedland Lots 343, 344, 345 and 346) being changed from "Housing (Medical Department)" to "Health (Housing)".

Public Plan: BL66 (2) 24.34 Kingsmill Street.

Local Authority—Town of Port Hedland.

DOLA File 3903/895.

Reserve No. 988 (Cockburn Sound Location 3079) being changed from "Rockingham Jarrahdale Timber Company" to "Conservation Park".

Public Plan: Peel 1:10 000 (BG33) 5.5.

Local Authority—Shire of Serpentine-Jarrahdale.

DOLA File 468/989.

Reserve No. 11700 (Wagin Lots 611, 614 and 615) being changed from "Government Requirements" to "Gravel".

Public Plan: BJ30 (2) 21.22 (10) Pts 4.7, 4.8, 5.7 and 5.8 Buttfield Street.

Local Authority—Shire of Wagin.

DOLA File 2729/977.

Reserve No. 34808 (Port Hedland Lot 3209) being changed from "Government Requirements (Medical Department)" to "Health (Housing)".

Public Plan: BL66 (2) 25.23 Somerset Crescent.

Local Authority—Town of Port Hedland.

DOLA File 2728/977.

Reserve No. 34807 (Port Hedland Lot 3185) being changed from "Government Requirements (Medical Department)" to "Health (Housing)".

Public Plan: BL66 (2) 25.23 Barrow Place.

Local Authority—Town of Port Hedland.

DOLA File 2141/977.

Reserve No. 34802 (Port Hedland Lot 3066) being changed from "Government Requirements (Medical Department)" to "Health (Housing)".

Public Plan: BL66 (2) 26.24 Hollings Place.

Local Authority—Town of Port Hedland.

DOLA File 2746/966.

Reserve No. 28758 (Port Hedland Lots 1085, 1086 and 1111) being changed from "Housing (Medical Department)" to "Health (Housing)".

Public Plan: BL66 (2) 26.34 Moseley Street.

Local Authority—Town of Port Hedland.

DOLA File 2007/965.

Reserve No. 27753 (Port Hedland Lots 535, 766 and 789) being changed from "Departmental Housing Medical Department" to "Health (Housing)".

Public Plan: BL66 (2) 25.34 Pilkington, Sutherland and Gratwick Streets.

Local Authority—Town of Port Hedland.

DOLA File 5006/950.

Reserve No. 23988 (Canning Location 3538) being changed from "Hospital and Allied Purposes" to "Health (Hospital and Allied Purposes)".

Public Plan: BG34 (2) 23.05 Albany Highway and Salter Road.

Local Authority—City of Armadale.

DOLA File 11084/905.

Reserve No. 13988 (Tenterden Lot 13) being changed from "Agricultural Hall Site and local governing purposes to "Community Purposes".

Public Plan: Tenterden Townsite Trimmer Street.

Local Authority—Shire of Cranbrook.

DOLA File 4862/922.

Reserve No. 18083 (Nannup Lot 316) being changed from "Depot Site (Forests Department)" to "Depot Site".

Public Plan: BG28 (2) 9.39 Kearney Street.

Local Authority—Shire of Nannup.

DOLA File 1543/975.

Reserve No. 33387 (Toodyay Lot 239) being changed from "Recreation" to "Use and Requirements of the Shire of Toodyay".

Public Plans: Toodyay BH35 (2) 09.29 and 09.30 Stirling Terrace.

The same notice published in the *Government Gazette* dated 2 October 1992 is hereby superseded.

A. A. SKINNER, Chief Executive.

LB101

NAMING OF RESERVE No. 25183

Department of Land Administration,
Perth.

File No. 2237/957.

It is hereby notified for general information that the name of "Brian Treasure Reserve" has been applied to the land contained in Reserve No. 25183 being set apart for the purpose of "Recreation" and located in the City of Stirling.

Public Plans: Perth 12.32.

H. HOUGHTON, Chief Executive Officer.

LB201

LAND ACT 1933

CANCELLATION OF RESERVES

Made by His Excellency the Governor under section 37.

The following reserves have been cancelled.

DOLA File 4044/920.

Reserve No. 17505 (Swan View Suburban Lot 55) "Use and Requirements of the Minister for Works".

Public Plan: BG34(2) 25.32 Morrison Road.

Local Authority—Shire of Mundaring.

DOLA File 2194/60V3.

Reserve No. 32436 (Swan Locations 8948 and 10046) "Parklands".

Public Plans: Perth 1:2 000 BG34-32.30, 33.30, 34.31, 34.32, 33.32.

Local Authority—Shire of Mundaring.

DOLA File 1239/74.

Reserve No. 32483 (Swan Location 8995) "Parklands".

Public Plans: Perth 1:2 000 B6 34-34.33, 37.35 and 1:10 000 7.7 and 8.7.

Local Authority—Shire of Mundaring.

A. A. SKINNER, Chief Executive.

LB202

LAND ACT 1933
CANCELLATION OF RESERVES

Made by His Excellency the Governor under section 37.

The following reserves have been cancelled.

DOLA File 1991/965.

Reserve No. 27582 (Murray Location 1560) "Caravan Park".

Public Plan: BG32 (2) 05.40 Leighton Road.

Local Authority—City of Mandurah.

DOLA File 3120/907.

Reserve No. 10990 (Edel District) "Water".

Public Plan: Shark Bay (250).

Local Authority—Shire of Shark Bay.

DOLA File 706/989.

Reserve No. 1727 (Cossack Lots 326 to 337 inclusive) "Public Purposes".

Public Plan: Cossack Townsite.

Local Authority—Shire of Roebourne.

DOLA File 2956/963.

Reserve No. 27226 (Sussex Location 4387) "School and Church Site (Roman Catholic)".

Public Plan: Dawson BF29 (2) 18.35 Caves Road.

Local Authority—Shire of Busselton.

DOLA File 7804/900.

Reserve No. 7465 (Kalgoorlie Lot R1131) "Church of England".

Public Plan: CF37 29.36 Salisbury Road.

Local Authority—City of Kalgoorlie-Boulder.

DOLA File 2295/916.

Reserve No. 16918 (Nelson Location 7545) "School Site".

Public Plan: BG29 (10) 6.1 Crowd Wheatly Road.

Local Authority—Shire of Bridgetown-Greenbushes.

DOLA File 2450/987.

Reserve No. 42100 (Derby Lot 1238) "Use and Requirements of the Commissioner of Main Roads".

Public Plan: CK75 (2) 3.05 Mimosa Street.

Local Authority—Shire of Derby-West Kimberley.

DOLA File 2445/987.

Reserve No. 42101 (Derby Lot 1227) "Use and Requirements of the Commissioner of Main Roads".

Public Plan: CK75 (2) 3.05 Mimosa Street.

Local Authority—Shire of Derby-West Kimberley.

DOLA File 1112/992.

Reserve No. 42143 (Kununurra Lot 680) "Use and Requirements of the Government Employees Housing Authority".

Public Plan: DH79 (2) 23.16, 23.17 Leichhardt Street.

Local Authority—Shire of Wyndham-East Kimberley.

DOLA File 223/963.

Reserve No. 33295 (Chidlow Lot 166) "Government Requirements".

Public Plan: BG34 (2) 37.35 Clifton Street.

Local Authority—Shire of Mundaring.

DOLA File 2746/978.

Reserve No. 37718 (Galena Lot 69) "Parking (Road Train)".

Public Plan: Galena Townsite near North West Coastal Highway.

Local Authority—Shire of Northampton.

DOLA File 8571/897.

Reserve No. 6839 (Kalgoorlie Town Lots 541, 543, 544, 549 and 554) "Excepted from Sale".

Public Plan: CF37 (2) 29.39.

Local Authority—City of Kalgoorlie-Boulder.

DOLA File 3642/976.

Reserve No. 34433 (Goomalling Lot 209) "Arts and Craft Centre".

Public Plan: BH36 (2) 30.17 Bowen Street.

Local Authority—Shire of Goomalling.

DOLA File 9912/905.

Reserve No. 9884 (Kalgoorlie Lot 1260) "Mechanics' Institute".

Public Plan: CF37 (2) 29.37 Egan Street.

Local Authority—City of Kalgoorlie-Boulder.

DOLA File 8956/908.

Reserve No. 11747 (Wickepin Lot 23) "Use and Requirements of the Government Employees Housing Authority".

Public Plan: Wickepin Townsite Joyner Street.

Local Authority—Shire of Wickepin.

DOLA File 2144/991.

Reserve No. 3628 (Kalgoorlie Lots 173 and 174) "Public Utility".

Public Plan: CF37 (2) 29.38 Egan Street.

Local Authority—City of Kalgoorlie-Boulder.

DOLA File 1558/992.

Reserve No. 41991 (Carnarvon Lot 897) "Use and Requirements of the Government Employees Housing Authority".

Public Plan: AN54 (2) 9.04 Hubble Street.

Local Authority—Shire of Carnarvon.

DOLA File 2454/987.

Reserve No. 42102 (Derby Lot 1245) "Use and Requirements of the Commissioner of Main Roads".

Public Plan: CK75 (2) 3.05 Hakea Place.

Local Authority—Shire of Derby-West Kimberley.

DOLA File 1603/987.

Reserve No. 42058 (Newman Lots 2160, 2177 and 2184) "Use and Requirements of the Government Employees Housing Authority".

Public Plan: BN58 (2) 16.14.

Local Authority—Shire of East Pilbara.

DOLA File 3374/970V2.

Reserve No. 5630 (Narrogin Lots 31, 33 and 261) "Use and Requirements of the Town of Narrogin".

Public Plan: BJ31 (2) 11.36 Harris Street.

DOLA File 2059/960.

Reserve No. 25755 (Jerramungup Lots 32 and 33) "Use and Requirements of the Minister for Works".

Public Plan: BL29 (2) 31.03 Moorshead Street.

Local Authority—Shire of Jerramungup.

DOLA File 2987/987.

Reserve No. 40388 (Kununurra Lot 2240) "Pedestrian Access Way".

Public Plan: DH79 (2) 23.16 Konkerberry Drive.

Local Authority—Shire of Wyndham-East Kimberley.

DOLA File 1221/983.

Reserve No. 38299 (Plantagenet Location 7533) "Use and Requirements of the Water Authority of Western Australia".

Public Plan: BK26 (10) 3.2 and 3.3 (2) 13.11 Hooper Road.

Local Authority—Shire of Albany.

A. A. SKINNER, Chief Executive.

LB601

ADDITIONAL SPECIAL LEASE PURPOSE

DOLA File 2979/991.

His Excellency the Governor in Executive Council has been pleased to approve under section 116 (14) of the Land Act 1933 of "Garden and Storage" being an additional purpose for which a Special Lease may be granted.

A. A. SKINNER, Chief Executive.

LB701

File No. 1613/1992.

**LOCAL GOVERNMENT ACT 1960
PUBLIC WORKS ACT 1902
LAND RESUMPTION**

Road Widening—Forrest Street—Road No. 12928—City of Geraldton

Notice is hereby given, and it is hereby declared, that pursuant to a resolution of the City of Geraldton passed at a meeting of the Council held on or about 29 April 1992 the several pieces or parcels of land described in the Schedule hereto, being all in the Victoria District have, in pursuance of the written approval and consent of His Excellency the Governor, acting by and with the advice of the Executive Council, dated the 22nd day of December 1992, been set apart, taken or resumed for the purpose of the following public work, namely: Road Widening—Forrest Street—Road No. 12928—City of Geraldton.

And further notice is hereby given that the said pieces or parcels of land so set apart, taken, or resumed are marked off and more particularly described on Department of Land Administration Diagram 90457 which may be inspected at the Department of Land Administration, Perth. The additional information contained in the Schedule after the land descriptions is to define locality only and in no way derogates from the Transfer of Land Act description. And it is hereby directed that the said lands shall vest in Her Majesty for the public work herein expressed, freed and discharged from all trusts, mortgages, charges, obligations, estates, interests, rights-of-way or other easements whatsoever.

Schedule

Owner or Reputed Owner	Occupier or Reputed Occupier	Description	Area (approx.)
Crown	Crown City of Geraldton as vestee	Portion of Geraldton Lot 2907 set aside as part of Reserve 42069 for the purpose of recreation	108 m ²

Certified correct this 4th day of December 1992.

DAVID SMITH, Minister for Lands.

Dated this 22nd day of December 1992.

FRANCIS BURT, Governor in Executive Council.

LOCAL GOVERNMENT

LG101

CORRIGENDUM
LOCAL GOVERNMENT ACT 1960
Shire of Mundaring

NOTICE OF INTENTION TO BORROW

Proposed Loans (No. 159) of \$300 000 and (No. 160) of \$176 000

The notice which appeared in the *Government Gazette* on 25 September 1992 is amended as follows:

Loans 159 and 160 are to be raised for a term of ten (10) years and five (5) years respectively with repayments of principal and interest due quarterly.

R. P. DULLARD, President.

K. F. BENTLEY, Acting General Manager/Shire Clerk.

LG401

SHIRE OF PEPPERMINT GROVE
Acting Shire Clerk

It is hereby notified for public information, that Miss Assunta Quintiliani has been appointed by resolution of Council, Acting Shire Clerk for the period 11 January 1993 to 2 February 1993 in the absence of the Shire Clerk on annual leave.

Dated this 4th day of January 1993.

J. D. LIDBURY, President.
G. D. PARTRIDGE, Shire Clerk.

LG402

LOCAL GOVERNMENT ACT 1960

FORM No. 30

Perenjori Shire Council

Sale of Land for Rates

Section 584

Notice is hereby given that default in the payment of rates for a period of not less than three years having occurred, the Perenjori Shire Council, acting under the powers conferred by sub-section C of Division six of part XXV of the Local Government Act 1960 will offer for sale, by Public Auction, at the Council Chambers, 44 Fowler Street on the 8th day of February 1993 at 9.00 pm the land specified in the Schedule hereto.

P. G. ANDERSON, Shire Clerk.

Description of Land and Lot Number	Plan or Diagram Number	Title Reference	Street	Description of Improvements	Name of Registered Proprietor	Rates Outstanding
36	Vol. 1834 Fol. 703	Perenjori Townsite	Russell Street	None	Baqueta Pty Ltd	\$1 236.24

LG901

LOCAL GOVERNMENT ACT 1960

Town of Mosman Park

NOTICE OF INTENTION TO BORROW

Proposed Loan No. 59 for \$12 000

Pursuant to sections 609 and 610 of the Local Government Act 1960, the Council of the municipality of the Town of Mosman Park hereby gives notice that it proposes to borrow money by the sale of a debenture or debentures on the following terms and for the following purpose: \$12 000 for a period of 4 years at the ruling rate of interest, repayable at the office of the lender by 16 quarterly payments of principal and interest.

Purpose: Resurfacing of the Mosman Park Tennis Club Courts.

Note: The repayment of the loan will be fully payable by the Mosman Park Tennis Club.

Statements of cost estimates as required by section 609 of the Local Government Act are open for inspection by ratepayers at the office of the Council during office hours for a period of thirty five (35) days after the publication of this notice in the *Government Gazette*.

Dated this 29th day of December 1992.

B. H. MOORE, Mayor.
T. J. HARKEN, Town Clerk.

MAIN ROADS

MA401

PUBLIC WORKS ACT 1902

SALE OF LAND

MRWA 41-33-3AV2.

Notice is hereby given that the pieces or parcels of land hereinafter described are no longer required for the purpose for which they were resumed and are available for sale under the provisions of Section 29 (1) of the Public Works Act 1902.

A person who immediately prior to taking of the land referred to had an estate in fee simple in that land may, within three months after publication of this Notice in the Gazette and in accordance with the provisions of Section 29 (3) of the Public Works Act 1902, may apply to the Minister for Transport at the Office of Main Roads Western Australia for an option to purchase the land but such application shall be subject to the provisions of Section 29 (3) (ca) of that Act.

LAND

Portion of each Jandakot Agricultural Area Lots 227, 228 and 231 and being part of the land on Plan 17146 and being part of the land comprised in Certificate of Title Volume 1905 Folio 231 as is more particularly shown delineated and coloured green on Plan MRWA 92-117 (Forrest Road, Jandakot).

Dated this 6th day of January, 1993.

D. R. WARNER, Director, Corporate Services.

MA402**PUBLIC WORKS ACT 1902
SALE OF LAND**

MRWA 41-673-8.

Notice is hereby given that His Excellency the Governor has authorised under Section 29 (7) (a) (ii) of the Public Works Act 1902 the sale by public auction or private contract of the land hereinafter described, such land being no longer required for the work for which it was required.

Land

Portion of Cockburn Sound Location 2 and being part of Lot 54 on Plan 3562 and being part of the land comprised in Certificate of Title Volume 1285 Folio 925 as is more particularly shown delineated and coloured green on Plan MRWA 92-111 (View Street, Yangebup).

Dated this 6th day of January, 1993.

D. R. WARNER, Director, Corporate Services.

MA403**PUBLIC WORKS ACT 1902
SALE OF LAND**

MRWA 41-392-33

Notice is hereby given that His Excellency the Governor has authorised under section 29 (7) (a) (ii) of the Public Works Act 1902, the sale by public auction or private contract of the land hereunder described, such land being no longer required for the work for which it was acquired.

Land

Portion of Jandakot Agricultural Area Lot 74 and being part of Lot 1 on Plan 3347 (Sheet 1) and being part of the land comprised in Certificate of Title Volume 1468 Folio 583 as is more particularly shown delineated and coloured green on Plan MRWA 92-110 (Anstey/Forrest Roads, Forrestdale).

Dated this 6th day of January 1993.

D. R. WARNER, Director, Corporate Services.

MARINE AND HARBOURS**MH401****WESTERN AUSTRALIAN MARINE ACT 1982
RESTRICTED SPEED AREAS—ALL VESSELS**

Department of Marine and Harbours,
Fremantle, 8 January 1993.

Acting pursuant to the powers conferred by section 67 of the Western Australian Marine Act, the Department of Marine and Harbours by this notice limits the speed of motor vessels to that of eight (8) knots within the following area.

Port of Perth—Swan River

All those waters of the Swan River commencing at Quarry Spit and a line drawn due north to the northern foreshore, extending upstream to the downstream edge of the Causeway Bridge.

Providing however that this speed restriction shall only apply between the hours of 6 pm and 10 pm Monday, 1 February 1993.

STUART HICKS, Chief Executive Officer.

MH402**WESTERN AUSTRALIAN MARINE ACT 1982
RESTRICTED SPEED AREAS—ALL VESSELS—FREMANTLE FISHING BOAT HARBOUR**

Department of Marine and Harbours,
Fremantle, 8 January 1993.

Acting pursuant to the powers conferred by section 67 of the Western Australian Marine Act 1982, the Department of Marine and Harbours by this notice revokes paragraph (c) (1) of the notice published in the *Government Gazette* of 25 October 1991.

Providing however that such revocation shall only apply north of a line drawn due east of the southern main fuel berth between the hours of 10 am and 4 pm on Sunday, 17 January 1993 and is applicable only to those bona fide members of the Stirling Go Boat Club Inc., conducting a Club event in the area.

STUART HICKS, Chief Executive Officer.

MINERALS AND ENERGY**MN401****MINING ACT 1978**

Notice of Application for an Order for Forfeiture

Department of Minerals and Energy.

In accordance with Regulation 49 (2) (c) of the Mining Act 1978, notice is hereby given that the licences are liable to forfeiture under the provisions of section 96 (1) (a) for breach of covenant, *viz.* non payment of rent.

Warden.

To be heard in the Warden's Court, Marble Bar on 19/2/93.**PILBARA MINERAL FIELD***Marble Bar District*

P45/2070—Elazac Pty Ltd

P45/2071—Elazac Pty Ltd

PILBARA MINERAL FIELD*Nullagine District*

P46/1025—Falcons Exploration & Mining NL

P46/1083—Beresford, Phillip Murray

P46/1087—Edwards, William; Purcell, John

P46/1088—Robertson, Peter Harry

WEST PILBARA MINERAL FIELD

P47/830—Holtom, Jade; Lee Darren; Matich, Brett

P47/831—Holtom, Jade; Lee Darren; Matich, Brett

P47/850—Campbell, Marion Noal

P47/853—Collins, Lorna Cyd

MN402**MINING ACT 1978**Department of Minerals and Energy,
Perth.

I hereby declare in accordance with the provisions of section 99 (1) (a) of the Mining Act 1978 that the undermentioned mining lease is forfeited for breach of covenant, *viz.* non compliance with expenditure conditions, and prior right of application granted to the Plaintiff under section 100.

GORDON HILL, Minister for Mines.

EAST MURCHISON MINERAL FIELD

Mining Lease 57/100—Robin Guy Spraggon.

MN403**MINING ACT 1978**Department of Minerals and Energy,
Perth.

I hereby declare in accordance with the provisions of section 99 (1) (a) of the Mining Act 1978 that the undermentioned Gold Mining Leases are forfeited for breach of covenant, *viz.* non compliance with expenditure conditions, with prior right of application being granted to the Plaintiff under section 100.

GORDON HILL, Minister for Mines.

COOLGARDIE MINERAL FIELD

Gold Mining Lease 15/5884—Regional Resources NL.

Gold Mining Lease 15/6216—Regional Resources NL.

OCCUPATIONAL HEALTH SAFETY AND WELFARE**OA401****OCCUPATIONAL HEALTH, SAFETY AND WELFARE ACT 1984**
OCCUPATIONAL HEALTH, SAFETY AND WELFARE REGULATIONS 1988Exemption Certificate under Regulation 213
(No. 1 of 1993)

I, Neil Bartholomaeus, Commissioner for Occupational Health, Safety and Welfare, hereby grant an exemption to Government Employees Superannuation Board from the requirements of Regulation 1003 (1) (b) of the Occupational Health, Safety and Welfare Regulations 1988 in relation to the operation of diesel driven standby electrical generating units at Central Park, St George's Tce, Perth.

This exemption is valid until 31 December 1993.

Dated this fifth day of January 1993.

NEIL BARTHOLOMAEUS, Commissioner for Occupational Health,
Safety and Welfare.

OA402**OCCUPATIONAL HEALTH, SAFETY AND WELFARE ACT 1984**
OCCUPATIONAL HEALTH, SAFETY AND WELFARE REGULATIONS 1988Exemption Certificate under Regulation 213
(No. 2 of 1993)

I, Neil Bartholomaeus, Commissioner for Occupational Health, Safety and Welfare, hereby grant an exemption to the Department of Corrective Services, Western Australia from the requirements of Regulation 1005 (1) of the Occupational Health, Safety and Welfare Regulations 1988 in relation to supervision of two trainee boiler attendants: Peter Alfred Olsen and James Antony Burrows, at the Canning Vale Prison.

This exemption is valid until 30 June 1993.

Dated this fifth day of January 1993.

NEIL BARTHOLOMAEUS, Commissioner for Occupational Health,
Safety and Welfare.

OA403**OCCUPATIONAL HEALTH, SAFETY AND WELFARE ACT 1984**
OCCUPATIONAL HEALTH, SAFETY AND WELFARE REGULATIONS 1988Exemption Certificate under Regulation 213
(No. 3 of 1993)

I, Neil Bartholomaeus, Commissioner for Occupational Health, Safety and Welfare, hereby grant an exemption to Beaumonde Homes from the requirements of Regulation 349 (2) of the Occupational Health, Safety and Welfare Regulations 1988 in relation to the erection of scaffolding at 66 Marine Terrace, Fremantle, provided that the power is turned off during construction and alteration of the scaffolding and all working platforms within 4.5 metres of the nearest power lines are screened to a height of 2 metres.

This exemption is valid until 31 March 1993.

Dated this fifth day of January 1993.

NEIL BARTHOLOMAEUS, Commissioner for Occupational Health,
Safety and Welfare.

PLANNING AND URBAN DEVELOPMENT**PD401****TOWN PLANNING AND DEVELOPMENT ACT 1928
MODIFICATION TO SCHEME AMENDMENT AVAILABLE FOR INSPECTION***Shire of Moora*

Town Planning Scheme No. 3—Amendment No. 18

Ref: 853-3-11-4, Pt. 18.

Notice is hereby given that the following modifications have been made to the abovementioned scheme amendment—

- (1) To remove "Rural Industrial" as a permitted use within the "Special Mix Residential" zone.
- (2) To add the words "or at Council's discretion within maximum stated hours" with respect to including time restrictions on non-residential operations in Clause 3.8.8.3.

Plans and documents setting out and explaining the scheme amendment and modifications thereto have been deposited at Council Offices, 34 Padbury Street, Moora and at the Department of Planning and Urban Development, Albert Facey House, 469-489 Wellington Street, Perth, and will be available for inspection during office hours up to and including 5 February 1993.

Submissions on the scheme amendment should be made in writing on Form No. 4 and lodged with the undersigned on or before 5 February 1993.

This amendment is available for inspection in order to provide an opportunity for public comment and it should not be construed that final approval will be granted.

J. N. WARNE, Shire Clerk.

PD402**TOWN PLANNING AND DEVELOPMENT ACT 1928
SCHEME AMENDMENT AVAILABLE FOR INSPECTION***Shire of Gnowangerup*

Town Planning Scheme No. 1—Amendment No. 4

Ref: 853-5-9-7, Pt. 4.

Notice is hereby given that the Shire of Gnowangerup has prepared the abovementioned scheme amendment for the purpose of rezoning Lots 23 and 24 Yougenup Road, Gnowangerup from the Public Purposes Zone to the Commercial Zone.

Plans and documents setting out and explaining the scheme amendment have been deposited at Council Offices, 28 Yougenup Road, Gnowangerup and at the Department of Planning and Urban Development, Albert Facey House, 469-489 Wellington Street, Perth, and will be available for inspection during office hours up to and including 19 February 1993.

Submissions on the scheme amendment should be made in writing on Form No. 4 and lodged with the undersigned on or before 19 February 1993.

This amendment is available for inspection in order to provide an opportunity for public comment and it should not be construed that final approval will be granted.

P. A. ANNING, Shire Clerk.

PD403**TOWN PLANNING AND DEVELOPMENT ACT 1928
SCHEME AMENDMENT AVAILABLE FOR INSPECTION***Shire of Peppermint Grove*

Town Planning Scheme No. 3—Amendment No. 6

Ref: 853-2-19-5, Pt. 6.

Notice is hereby given that the Shire of Peppermint Grove has prepared the abovementioned scheme amendment for the purpose of amending clause 5.4b by deleting the figure 11m and inserting the figure 10m.

Plans and documents setting out and explaining the scheme amendment have been deposited at Council Offices, 1 Leake Street, Peppermint Grove and at the Department of Planning and Urban Development, Albert Facey House, 469-489 Wellington Street, Perth, and will be available for inspection during office hours up to and including 19 February 1993.

Submissions on the scheme amendment should be made in writing on Form No. 4 and lodged with the undersigned on or before 19 February 1993.

This amendment is available for inspection in order to provide an opportunity for public comment and it should not be construed that final approval will be granted.

G. D. PARTRIDGE, Shire Clerk.

PD404**TOWN PLANNING AND DEVELOPMENT ACT 1928
SCHEME AMENDMENT AVAILABLE FOR INSPECTION***Shire of West Arthur*

District Planning Scheme No. 1—Amendment No. 6

Ref: 853-5-17-2, Pt. 6.

Notice is hereby given that the Shire of West Arthur has prepared the abovementioned scheme amendment for the purpose of:

- (i) Rezoning Lot 281 Burrowes Street Darkan from the Public Purposes Reserve to the Residential Zone Residential Planning Code R12.5.
- (ii) Rezoning vacant Crown Land adjoining Lot 281 and Reserve 28932 Burrowes Street from the Public Purposes Reserve to the Residential Zone Residential Planning Code R12.5; and
- (iii) Rezoning portion of Burrowes Street Darkan to the Residential Zone Residential Planning Code R12.5

as depicted on the Scheme (Amendment) Map.

Plans and documents setting out and explaining the scheme amendment have been deposited at Council Offices, Burrowes Street, Darkan and at the Department of Planning and Urban Development, Albert Facey House, 469-489 Wellington Street, Perth, and will be available for inspection during office hours up to and including February 19, 1993.

Submissions on the scheme amendment should be made in writing on Form No. 4 and lodged with the undersigned on or before February 19, 1993.

This Amendment is available for inspection in order to provide an opportunity for Public Comment and it should not be construed that final approval will be granted.

K. T. O'CONNOR, Shire Clerk.

PD405**TOWN PLANNING AND DEVELOPMENT ACT 1928
SCHEME AMENDMENT AVAILABLE FOR INSPECTION***Town of East Fremantle*

Town Planning Scheme No. 2—Amendment No. 12

Ref: 853-2-4-2, Pt. 12.

Notice is hereby given that the Town of East Fremantle has prepared the abovementioned scheme amendment for the purpose of modifying the Development Standards for the Mixed Use Zone to limit the Maximum Height of buildings in the Zone to three storeys and provide for boundary setbacks accordingly.

Plans and documents setting out and explaining the scheme amendment have been deposited at Council Offices, 135 Canning Highway, East Fremantle and at the Department of Planning and Urban Development, Albert Facey House, 469-489 Wellington Street, Perth, and will be available for inspection during office hours up to and including February 19, 1993.

Submissions on the scheme amendment should be made in writing on Form No. 4 and lodged with the undersigned on or before February 19, 1993.

This Amendment is available for inspection in order to provide an opportunity for Public Comment and it should not be construed that final approval will be granted.

M. G. COWAN, Town Clerk.

PD406**TOWN PLANNING AND DEVELOPMENT ACT 1928
SCHEME AMENDMENT AVAILABLE FOR INSPECTION***Town of Port Hedland*

Town Planning Scheme No. 4—Amendment No. 12

Ref: 853-8-4-5, Pt. 12.

Notice is hereby given that the Town of Port Hedland has prepared the abovementioned scheme amendment for the purpose of rezoning Port Hedland Lots 309, 310 and 384 Anderson Street from "Town Centre" to "Service Trades" as shown on the amending map.

Plans and documents setting out and explaining the scheme amendment have been deposited at Council Offices, McGregor Street, Port Hedland and at the Department of Planning and Urban Development, Albert Facey House, 469-489 Wellington Street, Perth, and will be available for inspection during office hours up to and including February 19, 1993.

Submissions on the scheme amendment should be made in writing on Form No. 4 and lodged with the undersigned on or before February 19, 1993.

This Amendment is available for Inspection in order to provide an opportunity for Public Comment and it should not be construed that final approval will be granted.

G. P. BRENNAN, Town Clerk.

PD407

TOWN PLANNING AND DEVELOPMENT ACT 1928
SCHEME AMENDMENT AVAILABLE FOR INSPECTION

Shire of Roebourne

Town Planning Scheme No. 6—Amendment No. 23

Ref: 853/8/5/4, Pt. 23.

Notice is hereby given that the Shire of Roebourne has prepared the abovementioned scheme amendment for the purpose of modifying Schedule 2—"Designated Uses of Special Use Zone Sites" to include "Overnight Accommodation" as an additional designated use on De Witt Location 153, corner Madigan Road and North West Coastal Highway, Karratha.

Plans and documents setting out and explaining the scheme amendment have been deposited at Council Offices, Welcome Road, Karratha and at the Department of Planning and Urban Development, Albert Facey House, 469-489 Wellington Street, Perth, and will be available for inspection during office hours up to and including 19 February 1993.

Submissions on the scheme amendment should be made in writing on Form No. 4 and lodged with the undersigned on or before 19 February 1993.

This amendment is available for inspection in order to provide an opportunity for public comment and it should not be construed that final approval will be granted.

F. GOW, Shire Clerk.

PD408

TOWN PLANNING AND DEVELOPMENT ACT 1928
SCHEME AMENDMENT AVAILABLE FOR INSPECTION

City of South Perth

Town Planning Scheme No. 5—Amendment Nos. 36, 49, 55 and 59

Ref: 853/2/11/7, Pts. 36, 49, 55 and 59.

Notice is hereby given that the City of South Perth has prepared the abovementioned scheme amendments for the purpose of the following.

Amendment No. 36

Excising portion of Swan Location 42 being Lot 339 (No. 14) Baldwin Street S.W. corner Amery Street, Como, from the Public Use Reserve—Public Purposes (Drainage Sump) and including that land in the Residential-R Zone with a density coding of R20.

Amendment No. 49

Excising the portions of Swan Location 40 being Lot 344 (No. 103) Monash Avenue and Lot 476 (No. 108) Todd Avenue, from the Public Use Reserve—Public Purposes (Drainage Sump), and including that land in the Residential-R Zone with a density coding of R20.

Amendment No. 55

Rezoning Council's Depot site from "Public Use Reserve—Public Purposes" (CD: Municipal Works Depot) to "Residential-R Zone" with a density coding of R30.

Amendment No. 59

Excising the portion of Sandgate Street to be closed situated adjacent to the eastern boundary of Lot 1 (No. 114) Angelo Street, from the "Communications Reserve—Local Roads" and including that land in the "Residential-R Zone" with a density coding of R15.

Plans and documents setting out and explaining the scheme amendment have been deposited at Council Offices, Sandgate Street, South Perth and at the Department of Planning and Urban Development, Albert Facey House, 469-489 Wellington Street, Perth, and will be available for inspection during office hours up to and including 19 February 1993.

Submissions on the scheme amendment should be made in writing on Form No. 4 and lodged with the undersigned on or before 19 February 1993.

This amendment is available for inspection in order to provide an opportunity for public comment and it should not be construed that final approval will be granted.

L. L. METCALF, Chief Executive.

PD409

TOWN PLANNING AND DEVELOPMENT ACT 1928
SCHEME AMENDMENT AVAILABLE FOR INSPECTION*Shire of Denmark*

Town Planning Scheme No. 2—Amendment No. 48

Ref: 853/5/7/2, Pt. 48.

Notice is hereby given that the Shire of Denmark has prepared the abovementioned scheme amendment for the purpose of:

1. Rezoning of Town Lot 148 Mt Shadforth Road, Denmark, from "Rural" zone to "Residential" 1 zone.
2. Amending the face of the Scheme Map accordingly.

Plans and documents setting out and explaining the scheme amendment have been deposited at Council Offices, Strickland Street, Denmark and at the Department of Planning and Urban Development, Albert Facey House, 469-489 Wellington Street, Perth, and will be available for inspection during office hours up to and including 19 February 1993.

Submissions on the scheme amendment should be made in writing on Form No. 4 and lodged with the undersigned on or before 19 February 1993.

This amendment is available for inspection in order to provide an opportunity for public comment and it should not be construed that final approval will be granted.

P. DURTANOVICH, Shire Clerk.

PD410

TOWN PLANNING AND DEVELOPMENT ACT 1928
SCHEME AMENDMENT AVAILABLE FOR INSPECTION*City of Nedlands*

Town Planning Scheme No. 2—Amendment No. 51

Ref: 853/2/8/4, Pt. 51.

Notice is hereby given that the City of Nedlands has prepared the abovementioned scheme amendment for the purpose of modifying the additional use permitted on Lot 317 Leura Street, Nedlands from "A Professional Office (to be developed in accordance with the development plans forming part of this amendment)" to "Consulting Room".

Plans and documents setting out and explaining the scheme amendment have been deposited at Council Offices, 71 Stirling Highway, Nedlands and at the Department of Planning and Urban Development, Albert Facey House, 469-489 Wellington Street, Perth, and will be available for inspection during office hours up to and including 19 February 1993.

Submissions on the scheme amendment should be made in writing on Form No. 4 and lodged with the undersigned on or before 19 February 1993.

This amendment is available for inspection in order to provide an opportunity for public comment and it should not be construed that final approval will be granted.

N. G. LEACH, Town Clerk.

PD411

TOWN PLANNING AND DEVELOPMENT ACT 1928
SCHEME AMENDMENT AVAILABLE FOR INSPECTION*City of South Perth*

Town Planning Scheme No. 5—Amendment No. 57

Ref: 853/2/11/7, Pt. 57.

Notice is hereby given that the City of South Perth has prepared the abovementioned scheme amendment for the purpose of amending the land use control symbols applicable to the Use Class "Childhood Services" in Table No. 1 to enable approval to be granted for this use in a wider range of zones.

Plans and documents setting out and explaining the scheme amendment have been deposited at Council Offices, Sandgate Street, South Perth and at the Department of Planning and Urban Development, Albert Facey House, 469-489 Wellington Street, Perth, and will be available for inspection during office hours up to and including 19 February 1993.

Submissions on the scheme amendment should be made in writing on Form No. 4 and lodged with the undersigned on or before 19 February 1993.

This amendment is available for inspection in order to provide an opportunity for public comment and it should not be construed that final approval will be granted.

L. L. METCALF, Chief Executive.

PD412**TOWN PLANNING AND DEVELOPMENT ACT 1928**
SCHEME AMENDMENT AVAILABLE FOR INSPECTION
City of Armadale

Town Planning Scheme No. 2—Amendment No. 85

Ref: 853/2/22/4, Pt. 85.

Notice is hereby given that the City of Armadale has prepared the abovementioned scheme amendment for the purpose of:

1. Modifying the Scheme text, in particular the requirements for parking a commercial vehicle within a Residential zone, Rural zone and General Rural zone in relation to the size and weight of the commercial vehicle, the size of the lot, the hours of operation and the effect on surrounding residential amenity.
2. Adding the additional interpretation/definition of "Commercial Vehicle".

Plans and documents setting out and explaining the scheme amendment have been deposited at Council Offices, 7 Orchard Avenue, Armadale and at the Department of Planning and Urban Development, Albert Facey House, 469-489 Wellington Street, Perth, and will be available for inspection during office hours up to and including 19 February 1993.

Submissions on the scheme amendment should be made in writing on Form No. 4 and lodged with the undersigned on or before 19 February 1993.

This amendment is available for inspection in order to provide an opportunity for public comment and it should not be construed that final approval will be granted.

J. W. FLATOW, Town Clerk.

PD413**TOWN PLANNING AND DEVELOPMENT ACT 1928**
SCHEME AMENDMENT AVAILABLE FOR INSPECTION
City of Gosnells

Town Planning Scheme No. 1—Amendment No. 399

Ref: 853/2/25/1, Pt. 399.

Notice is hereby given that the City of Gosnells has prepared the abovementioned scheme amendment for the purpose of rezoning Lot 128 Grundy Way, Thornlie from Residential A to Residential B at the R30 Density Code.

Plans and documents setting out and explaining the scheme amendment have been deposited at Council Offices, 2120 Albany Highway, Gosnells and at the Department of Planning and Urban Development, Albert Facey House, 469-489 Wellington Street, Perth, and will be available for inspection during office hours up to and including 19 February 1993.

Submissions on the scheme amendment should be made in writing on Form No. 4 and lodged with the undersigned on or before 19 February 1993.

This amendment is available for inspection in order to provide an opportunity for public comment and it should not be construed that final approval will be granted.

G. WHITELEY, Town Clerk.

PD414**TOWN PLANNING AND DEVELOPMENT ACT 1928**
SCHEME AMENDMENT AVAILABLE FOR INSPECTION
City of Wanneroo

Town Planning Scheme No. 1—Amendment No. 638

Ref: 853/2/30/1, Pt. 638.

Notice is hereby given that the City of Wanneroo has prepared the abovementioned scheme amendment for the purpose of amending the Residential Density Code Maps to recode portion of Pt Lot 1004 Anchorage Drive, Mindarie from R20 to R30.

Plans and documents setting out and explaining the scheme amendment have been deposited at Council Offices, Administration Centre, Boas Avenue, Joondalup and at the Department of Planning and Urban Development, Albert Facey House, 469-489 Wellington Street, Perth, and will be available for inspection during office hours up to and including 19 February 1993.

Submissions on the scheme amendment should be made in writing on Form No. 4 and lodged with the undersigned on or before 19 February 1993.

This amendment is available for inspection in order to provide an opportunity for public comment and it should not be construed that final approval will be granted.

R. F. COFFEY, Town Clerk.

PD415

TOWN PLANNING AND DEVELOPMENT ACT 1928
APPROVED TOWN PLANNING SCHEME AMENDMENT

Shire of Cranbrook

Town Planning Scheme No. 2—Amendment No. 3

Ref: 853-5-6-2, Pt. 3.

It is hereby notified for public information, in accordance with Section 7 of the Town Planning and Development Act, 1928 that the Hon. Minister for Planning approved the Shire of Cranbrook Town Planning Scheme Amendment on December 22, 1992 for the purpose of rezoning sub lot 101 of lot 39 Gathorne Street, Cranbrook from a Reserve for Public Purposes—Post Office to Commercial zone.

A. D. HUNT, President.

P. F. SHEEDY, Shire Clerk.

PD416

TOWN PLANNING AND DEVELOPMENT ACT 1928
APPROVED TOWN PLANNING SCHEME AMENDMENT

Shire of West Arthur

Town Planning Scheme No. 1—Amendment No. 5

Ref: 853-5-17-2, Pt. 5.

It is hereby notified for public information, in accordance with Section 7 of the Town Planning and Development Act 1928 that the Hon. Minister for Planning approved the Shire of West Arthur Town Planning Scheme Amendment on December 24, 1992 for the purpose of rezoning Lot 274 Coalfields Road from Parks and Recreation Reserve to Rural Zone and the Scheme map is hereby amended accordingly.

D. M. JOHNSTON, President.

K. T. O'CONNOR, Shire Clerk.

PD417

TOWN PLANNING AND DEVELOPMENT ACT 1928
APPROVED TOWN PLANNING SCHEME AMENDMENT

Town of Port Hedland

Town Planning Scheme No. 4—Amendment No. 9

Ref: 853-8-4-5, Pt. 9.

It is hereby notified for public information, in accordance with Section 7 of the Town Planning and Development Act 1928 that the Hon. Minister for Planning approved the Town of Port Hedland Town Planning Scheme Amendment on December 24, 1992 for the purpose of adding to Table 1—Zoning Table the symbol "SA" against the use "Educational Establishment" in the zone column headed "Residential".

K. MERRIN, Mayor.

G. P. BRENNAN, Town Clerk.

PD418

TOWN PLANNING AND DEVELOPMENT ACT 1928
APPROVED TOWN PLANNING SCHEME AMENDMENT

Shire of Carnarvon

Town Planning Scheme No. 10—Amendment No. 10

Ref: 853-10-2-12, Pt. 10.

It is hereby notified for public information, in accordance with section 7 of the Town Planning and Development Act 1928 that the Hon. Minister for Planning approved the Shire of Carnarvon Town Planning Scheme Amendment on December 21, 1992 for the purpose of amending Town Planning Scheme No. 10 to replace references to specific clauses of the Residential Planning Codes (as gazetted in 1985) with references to the appropriate equivalent Clauses of the 1991 revised codes.

1. Delete from Clause 6.1.1 the words "Appendix No. 3" and insert in lieu thereof the words "Appendix No. 2".
2. Deleting the use "attached House" from Table No. 1—Zoning Table;

3. Amending Table No. 1—Zoning Table by replacing the use term “Additional Accommodation” with “Ancillary Accommodation”;
4. Amending the heading of Section 6.2 to read “6.2 Special Application of Residential Planning Codes”;
5. Deleting the words “attached houses or” from Section 6.2.1;
6. Amending Section 6.6.2(a) by replacing the term “additional accommodation” with “ancillary accommodation”; and
7. Amending Appendix 4—Interpretations by:
 - (i) Replacing Interpretation No. 3 “Additional Accommodation” with “Ancillary Accommodation”;
 - (ii) Deleting Interpretation No. 8 “Attached House”;
 - (iii) Deleting Interpretation No. 27 “Defined Site”;
 - (iv) Deleting Interpretation No. 33 “Dwelling House”;
 - (v) Deleting the words “Country Towns” from Interpretation No. 105; and
 - (vi) Deleting Interpretation No. 127 “Storey”.

T. A. DAY, President.

B. G. WALKER, Shire Clerk.

PD419

TOWN PLANNING AND DEVELOPMENT ACT 1928 APPROVED TOWN PLANNING SCHEME AMENDMENT *Shire of Bridgetown-Greenbushes*

Town Planning Scheme No. 4—Amendment No. 15

Ref: 853-6-5-4, Pt. 15.

It is hereby notified for public information, in accordance with section 7 of the Town Planning and Development Act, 1928 that the Hon. Minister for Planning approved the Shire of Bridgetown-Greenbushes Town Planning Scheme Amendment on December 22, 1992 for the purpose of:

1. Deleting portion of the Special Rural Policy Area as shown on the Scheme Map.
2. Adding Pt. Nelson Location 1961 to the Special Rural Policy Area as shown on the Scheme Map.
3. Rezoning Pt. Nelson Location 1961 from Rural 2 to Special Rural.
4. Rezoning Lot 1 of Nelson Location 1961 from Rural 2 to Public Purpose.
5. Adding to Schedule 3 the following:

Location of Zone

Conditions of Development

Pt Nelson Location 1961

- (a) Subdivision to be generally in accordance with the attached Subdivision Guide Plan endorsed by the Shire Clerk
- (b) No further subdivision of lots shall occur
- (c) The following uses are permitted within the zone:
 - Single House
 - Rural Pursuit
 - Home Occupation
 - Public Utility
 All other uses are not permitted
- (d) With the intention of preventing land degradation, Council may, with the advice of the Department of Agriculture, require removal of, or reduction in the numbers of, stock on any lot within the zone
- (e) Landowners are required to provide their own liquid and solid wastes disposal system to Council's specification and satisfaction
- (f) Where required, specifications of potable water supply and waste disposal systems are to be submitted to Council with building plans and no building shall be considered fit for human habitation until the systems are installed and operating to Council's specification

Location of Zone

Pt Nelson Location 1961—*continued*

Conditions of Development

- (g) No dwelling house, outbuilding or structure shall be constructed unless it is within a building envelope defined on the Subdivision Guide Plan
- (h) Where, for the purpose of retaining natural flora, sound environmental reasons or the physical constraints of a site dictate, Council may set an alternative building envelope
- (i) At the time of development approval each lot owner will be required to plant and maintain for a period of two years fifty trees of a species native to the area and capable of growing to at least three metres in height.

J. J. TAYLOR, President.

K. L. HILL, Shire Clerk.

PD420

TOWN PLANNING AND DEVELOPMENT ACT 1928
APPROVED TOWN PLANNING SCHEME AMENDMENT

Shire of Donnybrook-Balingup

Town Planning Scheme No. 3—Amendment No. 18

Ref: 853-6-4-3, Pt 18.

It is hereby notified for public information, in accordance with section 7 of the Town Planning and Development Act 1928 that the Hon. Minister for Planning approved the Shire of Donnybrook-Balingup Town Planning Scheme Amendment on December 22, 1992 for the purpose of:

1. Rezoning Lot 14 Marmion Street, Donnybrook from "Industrial" to "Special Use—Veterinary Hospital".
2. Inserting within Appendix 2 of the Scheme Text the following:

COLUMN (A)

Area Six—Sheet 4—Pt. Lot 14 Marmion Street, Donnybrook.

COLUMN (B)

- (a) Veterinary hospital—under which the following conditions shall apply:

* existing road reserve crossover limited to use by vehicles of not more than 3.0 tonnes tare weight.

B. HEARMAN, President.

J. ATTWOOD, Shire Clerk.

PD421

TOWN PLANNING AND DEVELOPMENT ACT 1928
APPROVED TOWN PLANNING SCHEME AMENDMENTS

Shire of Wyndham-East Kimberley

Town Planning Scheme No. 4—Amendment Nos. 24 and 26

Ref: 853-7-5-6, Pts 24 and 26.

It is hereby notified for public information, in accordance with Section 7 of the Town Planning and Development Act, 1928 that the Hon. Minister for Planning approved the Shire of Wyndham-East Kimberley Town Planning Scheme Amendments on December 24, 1992 for the purpose of the following:

Amendment No. 24

- (a) deleting from the Scheme Text Clause 5.2.2 (i) and adding a new clause 5.2.2 (i) as follows:—
 "For the purpose of this Scheme "Residential Planning Codes" means the Residential Planning Codes set out in Appendix 2 to the statement of Planning Policy No. 1, together with any amendments thereto."
- (b) deleting use No. 31 (b) "Attached House" from Table 1;
- (c) deleting the words "attached house and" from Clause 5.2.3 (i).

Amendment No. 26

Adding to Clause 5.4.3 of the Scheme Text the following:—

Council may approve the construction of a carport or pergola or like structure between the building line and the front boundary providing:—

- (a) that any such structure remains open sided and not in-filled with any material which would ordinarily prevent the free passage of light and air, but may include lattice, battens or mesh as approved by the Council;
- (b) that any activity beneath such structure does not include any industrial use and is only used for car parking, landscaping, display purposes or any other uses the Council may deem fit.

D. CHAPMAN, President.
M. CHEVERTON, Shire Clerk.

PD422

TOWN PLANNING AND DEVELOPMENT ACT 1928
APPROVED TOWN PLANNING SCHEME AMENDMENT
Shire of Albany

Town Planning Scheme No. 3—Amendment No. 99

Ref: 853-5-4-5, Pt. 99.

It is hereby notified for public information, in accordance with Section 7 of the Town Planning and Development Act, 1928 that the Hon. Minister for Planning approved the Shire of Albany Town Planning Scheme Amendment on December 22, 1992 for the purpose of:

- (a) including lot 56 Henry Street Warrenup in Schedule 2—Additional Use Sites in the following manner:

Code No.	Land Particulars	Additional Uses	Special Conditions
2	Lot 56 Henry Street Warrenup, Albany 6330	Holiday Accommodation (8 bedroom guest-house) and associated uses.	<p>(a) Development shall generally be in accordance with the Development Guide Plan dated 26-11-92 as signed by the Shire Clerk.</p> <p>(b) As a condition of Council's approval to commence development the proponent shall undertake a landscape program and a program to fence remnant vegetation to the satisfaction of Council.</p> <p>(c) Council shall require the proponent to submit plans for an on-site sewerage effluent system designed to minimise nutrient loss from the site as part of the application to commence development. Council shall refer the plans to the Albany Waterways Management Authority for advice and shall not issue its approval to commence development until the advice of the Albany Waterways Management Authority has been received.</p> <p>(d) Council may impose conditions on its planning consent in accordance with Council's Policy on "Chalets in the Rural Zone" or other relevant policies.</p>

- (b) Amend the Scheme Map to depict the Additional Use Site by a heavy broken black border and the Code No.

C. G. AYRES, President.
W. F. SCHEGGIA, Shire Clerk.

PD423

TOWN PLANNING AND DEVELOPMENT ACT 1928
APPROVED TOWN PLANNING SCHEME AMENDMENT

Shire of Albany

Town Planning Scheme No. 3—Amendment No. 103

Ref: 853/5/4/5, Pt. 103.

It is hereby notified for public information, in accordance with section 7 of the Town Planning and Development Act 1928, that the Hon Minister for Planning approved the Shire of Albany Town Planning Scheme Amendment on 24 December 1992, for the purpose of:

1. Introducing into Schedule 1—Special Rural Zones, Provisions relating to Specified Areas, reference to Area No. 7 as follows:

Schedule 1

To

Shire of Albany

Town Planning Scheme No. 3—Scheme Text

SPECIAL RURAL ZONES

Provisions Relating to Specified Areas

Area	Locality	Lots	Location
7	Panorama Road, Little Grove	Lots 11 and 12	Plantagenet Location 106

SPECIAL PROVISIONS

- (i) Lot Sizes and Subdivision

The minimum lot size shall be 2 hectares. No further subdivision of Lots 11 and 12 will be permitted other than a minor variation of the common boundary, provided that other provisions of the Scheme are complied with.

- (ii) Purpose of Zone

The purpose of Special Rural Zone No. 7 is to create two rural-residential living areas which preserve vegetation, landscape and visual amenity of the locality.

- (iii) Land Use

Within Special Rural Zone No. 7,

- (a) The following uses are permitted—

“Residential Dwelling House”

- (b) The following uses are not permitted unless specific approval is granted by Council—

“Home Occupation”

- (c) Livestock on either lot shall be restricted to a maximum of either—

(a) four dry sheep

or (b) two dairy goats

or (c) four cashmere goats

or an equivalent as assessed and approved by the Department of Agriculture.

- (d) All other uses not included in (a), (b) or (c) above are not permitted.

- (iv) Building Location

No dwelling house shall be constructed so as to necessitate the need for removal of vegetation or shall be constructed within 15 metres of side or rear boundaries of either lot or within 50 metres of Panorama Road, unless Council approves a lesser distance, on the basis that—

- (a) Council is of the opinion that the topography or flora on the lot makes it desirable to alter this provision, and

- (b) that the location of the building will not detract from the environmental quality of the area or from the amenity of existing or future residences on adjoining lot.

- (v) Water Supply

Water supply for any dwelling may be provided as follows—

either (a) constructed of a well or bore in the underground supply and to the satisfaction of the Council and duly licenced by the Water Authority of WA provided that the well or bore is at least 60 metres from any effluent disposal system.

or (b) provision of a minimum capacity 92 000 litre water storage tank and roof catchment with a secondary supply from a well or bore located at least 20 metres from any effluent disposal system.

No dwelling shall be constructed or approved for construction unless either of the above options are included in the approved plans and no dwelling shall be considered fit for human habitation unless such a supply has been installed and is operating.

(vi) Building Standard

No building shall be constructed unless the colour and texture of external materials are of natural non-reflective colour and in accordance with Council's requirements.

(vii) Grazing Control

Notwithstanding anything else contained in the scheme, Council may take any appropriate action necessary to reduce or eliminate adverse effects on the environment caused solely or partly by overstocking of animals or any development on any lot.

(viii) Clearing Control

In order to conserve the rural environment all existing trees shall be retained unless Planning Scheme Consent under Clause 5.1 of Scheme Text is granted for their removal, except in the case of trees to be removed for approved firebreaks. Owners will be encouraged to undertake a comprehensive tree planting programme to develop a parkland setting.

Prior to Council granting a building licence for any structure on either of the lots the landowner shall ensure that a 30 metre setback area from the frontage of each lot is fenced off and rehabilitated with native vegetation to Council's satisfaction.

(ix) Signage Control

No signs, hoardings or billboards shall be erected without Planning Scheme Consent under Clause 5.1 of the Scheme Text.

(x) Effluent Disposal

Effluent disposal shall be the responsibility of the individual landholder and shall be effected by the use of an on-site effluent disposal system designed for long term usage with a minimum vertical separation of 2 metres from its base to the highest known groundwater level or bedrock and a minimum 100 metre horizontal separation between the disposal system and the nearest open water body as approved by the Health Department of WA and installed to the specifications of Council. No more than one effluent disposal system will be permitted on one lot.

(xi) Fire Control

Council shall require that a prospective purchaser of a lot is aware of his/her responsibility to maintain firebreaks as required by Council regulation or by-laws.

2. Rezoning Lots 11 and 12 Panorama Road, Little Grove from "Motel" Zone to "Special Rural" Zone as shown on the amending map.

3. Amending the face of the Scheme Map accordingly.

C. G. AYRES, President.

W. F. SCHEGGIA, Shire Clerk.

PD424

TOWN PLANNING AND DEVELOPMENT ACT 1928
APPROVED TOWN PLANNING SCHEME AMENDMENT

City of Bunbury

Town Planning Scheme No. 6—Amendment No. 130

Ref: 853-6-2-9, Pt. 130.

It is hereby notified for public information, in accordance with section 7 of the Town Planning and Development Act, 1928 that the Hon. Minister for Planning approved the City of Bunbury Town Planning Scheme Amendment on December 24, 1992 for the purpose of:

1. Modifying Clause 4.3 "18 Post Secondary Education" in paragraph (a) to read:
 "(a) all the land within the area shall be set aside for post secondary education purposes"
2. Deleting from the First Schedule "Special Uses" of the Scheme the following details:
 Description of Land (Lot, Street Etc); Permitted Uses; Development Conditions;
 Reserve 32805 Robinson Drive, Carey Park; Bunbury Institute of Advanced Education
 and Disaster Recovery Station; Refer Scheme Provisions.
3. Modifying the Scheme Maps by deleting the nomenclature:
 "AND ANCILLARY USES"
 to the existing "POST SECONDARY EDUCATION" notation for the land defined as
 Reserve 32805, Robinson Drive, Carey Park.

E. C. MANEA, Mayor.

V. S. SPALDING, Town Clerk.

PD425**TOWN PLANNING AND DEVELOPMENT ACT 1928
APPROVED TOWN PLANNING SCHEME AMENDMENT***Shire of Busselton*

Town Planning Scheme No. 5—Amendment No. 221

Ref: 853-6-6-6, Pt. 221.

It is hereby notified for public information, in accordance with section 7 of the Town Planning and Development Act, 1928 that the Hon. Minister for Planning approved the Shire of Busselton Town Planning Scheme Amendment on December 22, 1992 for the purpose of rezoning Lot 25 Causeway Road, Busselton from "General Farming" to "Short Stay Residential".

J. R. COOPER, President.

I. STUBBS, Shire Clerk.

PD426**TOWN PLANNING AND DEVELOPMENT ACT 1928
APPROVED TOWN PLANNING SCHEME AMENDMENT***City of Gosnells*

Town Planning Scheme No. 1—Amendment No. 386

Ref: 853-2-25-1, Pt. 386.

It is hereby notified for public information, in accordance with section 7 of the Town Planning and Development Act, 1928 that the Hon. Minister for Planning approved the City of Gosnells Town Planning Scheme Amendment on December 24, 1992 for the purpose of rezoning Lot 11 Fremantle Road, Gosnells, from Residential A to Residential B at the R.25 density code.

P. M. MORRIS, Mayor.

G. N. WHITELEY, Town Clerk.

POLICE**PE401****POLICE AUCTION**

Under the provisions of the Police Act 1892-1982 unclaimed and stolen property will be sold by Public Auction at Kalgoorlie Police Station, Brookman Street, Kalgoorlie at approximately 9.30 am on February 13, 1993.

Auction to be conducted by Stanley Collins, Auctioneer.

B. BULL, Commissioner of Police.

PORT AUTHORITIES**PH401****GERALDTON PORT AUTHORITY****Applications to Lease Land**

Applications are invited from persons or companies interested in leasing land from the Authority for fishing industry purposes.

Land vested in the Authority under the Geraldton Port Authority Act No. 10 of 1968 may be leased for any term not exceeding twenty one years, as yards or sites for—

- (a) shipbuilding, boatbuilding, storing of goods
- (b) the erection of workshops or foundries
- (c) other purposes connected with shipping.

Vacant land is available within Reserve 20606 off Willcock Drive and adjacent to the Geraldton Building Company.

Any enquiries concerning this land, contact Gavin Treasure on (099) 64 0533.

Applications close at 5 pm Wednesday, 20 January 1993 with—

L. W. Graham
General Manager
Geraldton Port Authority
PO Box 1856
Geraldton WA 6530

No application will necessarily be accepted.

RACING AND GAMING**RA401****SUMMARY OF LIQUOR LICENSING APPLICATIONS**

The following is a summary of applications received under the Liquor Licensing Act 1988 and required to be advertised. Any person wishing to obtain more details about any application, or about any objection process, should contact the Liquor Licensing Division, 1st Floor, Hyatt Centre, 87 Adelaide Terrace, Perth (telephone: 425 1888), or consult a solicitor or relevant industry organisation.

App. No.	Applicant	Nature of Application	Last Day for Objections
TRANSFER OF LICENCE			
169	P.D. Davidson & D.M. Davidson	Application to transfer liquor store licence in respect of premises known as Kalbari Cellars, and situated at Lot 465 Grey Street, Kalbarri from P.D. Davidson	15/1/93
170	West Regal Australia Pty. Ltd.	Application to transfer special facility licence in respect of premises known as Gleneagles Bar and Reception Centre, and situated at Hamersley Golf Course, Marmion Avenue, North Beach from Eretta Pty. Ltd.	14/1/93
171	Killerby Vineyards Pty. Ltd.	Application to transfer producer's licence in respect of premises known as Leschenault Wines, and situated at Lot 3 Minninup Road, Gelorup from E.L. Killerby.	15/1/93
NEW LICENCE			
127	Allwest Nominees Pty. Ltd.	Application for the grant of a cabaret licence in respect of premises to be known as Polygon and situated at Shop 1-3 Short Street, Perth.	27/1/93
128	Warwick Entertainment Centre Pty. Ltd.	Application for the grant of a cabaret licence in respect of premises to be known as Warwick Entertainment Centre and situated at 1st floor, cnr. Beach Road and Dorchester Avenue, Warwick.	29/1/93

This notice is published under section 67 (5) of the Liquor Licensing Act 1988.

G. B. AVES, Director of Liquor Licensing.

RURAL ADJUSTMENT AND FINANCE**RU401****RURAL ADJUSTMENT AND FINANCE CORPORATION ACT 1985**

His Excellency the Governor in Executive Council has been pleased to approve under the provisions of Section 9 of the Rural Adjustment and Finance Corporation Act 1985, the appointment of

William Mireylees
John Charles Nicholls
Susan Lesley Walker
Edward Joseph Coonan

as members of the Rural Adjustment and Finance Corporation for a period of three (3) years, expiring 14 January 1995.

STATE TAXATION

SX301

FINANCIAL INSTITUTIONS DUTY ACT 1983**FINANCIAL INSTITUTIONS DUTY AMENDMENT REGULATIONS
(NO. 3) 1992.**

Made by His Excellency the Governor in Executive Council.

Citation

1. These regulations may be cited as the *Financial Institutions Duty Amendment Regulations (No. 3) 1992*.

Principal regulations

2. In these regulations the *Financial Institutions Duty Regulations 1984** are referred to as the principal regulations.

[* Published in the Gazette of 20 January 1984 at pp. 126-8.
For amendments to 4 December 1992 see 1991 Index to Legislation
of Western Australia, p. 320, and the Gazettes of 22 May, 31 July
and 25 September 1992.]

Regulation 3A amended

3. Regulation 3A of the principal regulations is amended by deleting "Credit Union Treasury Management Pty Ltd" and substituting the following —

" Credit Union Financial Services (Australia) Ltd ".

Regulation 5A repealed

4. Regulation 5A of the principal regulations is repealed.

Regulation 7A amended

5. Regulation 7A of the principal regulations is amended by deleting "Credit Union Treasury Management Pty Ltd" and substituting the following —

" Credit Union Financial Services (Australia) Ltd ".

Regulation 7B amended

6. Regulation 7B of the principal regulations is amended —

- (a) by deleting "Credit Union Treasury Management Pty Ltd" in both places where it occurs and substituting, in each case, the following —

" Credit Union Financial Services (Australia) Ltd ";

- (b) by deleting "or" after paragraph (b);

- (c) by deleting the comma at the end of paragraph (c) and substituting the following —

" ; or "; and

- (d) by inserting after paragraph (c) the following paragraph —

" (d) amounts transferred to its special account, from an account in a State or Territory that has a corresponding law, by Credit Union Financial Services (Australia) Ltd that balance the special account,

".

By His Excellency's Command,

D. G. BLIGHT, Clerk of the Council.

SX302

STAMP ACT 1921

STAMP AMENDMENT REGULATIONS (NO. 4) 1992

Made by His Excellency the Governor in Executive Council.

Citation

1. These regulations may be cited as the *Stamp Amendment Regulations (No. 4) 1992*.

Principal regulations

2. In these regulations the *Stamp Regulations 1979** are referred to as the principal regulations.

[* *Published in the Gazette of 7 December 1979.*
For amendments to 11 November 1992 see 1991 Index to Legislation of Western Australia, pp. 491-3. and Gazettes of 3 and 31 July and 25 September 1992.]

Regulation 7A repealed and a regulation substituted

3. Regulation 7A of the principal regulations is repealed and the following regulation is substituted —

“ **Health insurance policies exempted**

7A. (1) In this regulation —

“**health insurance business**” has the meaning given under section 67 of the *National Health Act 1953* of the Commonwealth;

“**registered organization**” has the meaning given under section 4 of the *National Health Act 1953* of the Commonwealth.

(2) A policy of insurance issued by a registered organization in the course of the registered organization's health insurance business is a prescribed policy of insurance under item 8 (4) of the Third Schedule to the Act.

”.

Regulation 13 amended

4. Regulation 13 of the principal regulations is amended by deleting “The Stock Exchange of Perth Limited” and substituting the following —

“ the Australian Stock Exchange Limited or any other prescribed stock exchange

”.

By His Excellency's Command,

D. G. BLIGHT, Clerk of the Council.

SX303

TAXATION (RECIPROCAL POWERS) ACT 1989
TAXATION (RECIPROCAL POWERS) AMENDMENT ORDER (NO. 2)
1992.

Made by His Excellency the Governor in Executive Council under section 3.

Citation

1. This order may be cited as the *Taxation (Reciprocal Powers) Amendment Order (No. 2) 1992*.

Schedule 1 amended

2. Schedule 1 to the *Taxation (Reciprocal Powers) Order 1990** is amended —

- (a) in column 1 of item 25 by deleting "The Commissioner of Land Tax" and substituting the following —
" The Commissioner of State Revenue ";
- (b) in column 1 of item 26 by deleting "The Comptroller of Stamps" and substituting the following —
" The Commissioner of State Revenue ";
- (c) in column 2 of item 26 by deleting "*Stamp Act 1971*" and substituting the following —
" *Stamp Act 1958* ";
- (d) in column 1 of item 27 by deleting "The Commissioner of Pay-roll Tax" and substituting the following —
" The Commissioner of State Revenue ";
- (e) in column 1 of item 28 by deleting "The Commissioner of Business Franchise" and substituting the following —
" The Commissioner of State Revenue ";
- (f) in column 1 of item 29 by deleting "The Commissioner of Financial Institutions Duty" and substituting the following —
" The Commissioner of State Revenue "; and
- (g) in column 1 of item 30 by deleting "The Comptroller of Stamps" and substituting the following —
" The Commissioner of State Revenue ".

[* *Published in the Gazette of 5 October 1990 at pp. 5161-3.*
For amendments to 16 November 1992 see Gazettes of 21 February 1992 at p. 937 (errata) and 22 May 1992 at p. 2150.]

By His Excellency's Command,

D. G. BLIGHT, Clerk of the Council.

TENDERS**ZT301****STATE SUPPLY COMMISSION***Tenders Invited*

Tender forms and full particulars of the Schedule hereunder may be obtained on application at the State Supply Commission, 815 Hay Street, Perth, 6000.

TELEPHONE No. 222 8491 or 222 8241

FACSIMILE No. 321 7918

Date of Advertising	Schedule No.	Description	Date of Closing
1992			1993
Dec. 18	037A1992	Photographic Materials to various Government Departments for a one (1) year period with an option to extend for a further twelve (12) month period	Jan. 21
Dec. 18	202A1992	Primary Library Books (multiple copies) to the Ministry of Education for a one (1) year period with an option to extend for a further twelve (12) month period	Jan. 21
		<i>For Service</i>	
Dec. 18	062A1992	Removal of Bodies to Morgue in Perth metropolitan area for a two (2) year period with a twelve (12) month option	Jan. 14
Dec. 18	142A1992	Inspection and Maintenance of Fire Equipment: Extinguishers, Hose Reels, Layflat Hoses and Hydrant outlets for various Government Departments for a one (1) year period with an option to extend for a further one (1) year period	Jan. 21
Dec. 18	222A1992	Provision of Motor Vehicles to Homeswest, on a fully maintained non-residual operating lease basis together with a Fleet Management facility for a two (2) year period with an option to extend for a further two (2) years	Jan. 14
Dec. 18	255A1992	Cleaning of Advance Manufacturing Technologies Centre, 140 Royal Street, East Perth for Category B Cleaners—DEVET Inspection 5.00 p.m. Tuesday, January 5, 1993	Jan. 14
		<i>Invitation to Register Interest</i>	
Jan. 8	ITRI 7/92	Electronic Trading Services and Associated Support Activities for the Western Australian Public Sector Supply Environment	Feb. 11
		<i>For Sale</i>	
Dec. 18	547A1992	Ford Engine and Stamford Alternator 3 Phase 30kW Generator Set (MRWA A486) at Main Roads, Welshpool	Jan. 14
Dec. 18	548A1992	1991 Holden Commodore Executive Sedan (6QZ 253) (MR B806) at Main Roads, Carnarvon	Jan. 14
Dec. 18	549A1992	1991 Ford Falcon Panel Van (6QP 435) (MR C740) at Main Roads, Carnarvon	Jan. 14
Jan. 8	301A1993	Clark Michigan Loader 35B (MRWA 8376) (6QA 799) for Main Roads, Welshpool	Jan. 28
Jan. 8	302A1993	1982 Toyota Tip Truck DA 115 (MRWA 6485) (XQR 960) for Main Roads, Welshpool	Jan. 28
Jan. 8	303A1993	Chamberlain Rear End Loader R1250 (MRWA 3001) (XQF 683) for Main Roads, Welshpool	Jan. 28
Jan. 8	304A1993	1972 BHP Forklift TC 36C (MR 0433) (UQM 131) for Main Roads, Welshpool	Jan. 28
Jan. 8	305A1993	Surplus Scaffolding, Fans and Ducting from Dept. of Conservation and Land Management, Dwellingup	Jan. 28
Jan. 8	306A1993	1988 Nissan Navara Dual Cab (6QS 117); 1989 Ford Falcon XF Utility (6QH 082); 1989 Ford Falcon Sedan (6QH 119); and 1989 Ford Falcon Sedan (6QH 118) for the Dept. of Agriculture, Kununurra	Jan. 28

Tenders addressed to the Chairman, State Supply Commission, 815 Hay Street, Perth 6000 will be received for the abovementioned tenders until 10.00 am on the date of closing.

Tenders must be properly endorsed on envelopes otherwise they are liable to rejection. No tender necessarily accepted.

L. W. GRAHAM, Chairman, State Supply Commission.

ZT302STATE SUPPLY COMMISSION—*continued*
Accepted Tenders

Schedule No.	Particulars	Contractor	Rate
		<i>Supply</i>	
112A1992	Diesel Fuel (Bulk Only)	BP Australia	Details on Request

PUBLIC NOTICES**ZZ101****TRUSTEES ACT 1962**

Notice to Creditors and Claimants

Creditors and other persons having claims (to which section 63 of the Trustees Act relates) in respect of the Estates of the undermentioned deceased persons are required to send particulars of their claims to me on or before the 8th February 1993, after which date I may convey or distribute the assets, having regard only to the claims of which I then have notice.

Brown, Rose Constance, late of St Florence Nursing Home, 32 Whatley Crescent, Mount Lawley, died 24/9/92.

Clark, Alice Ethel, late of Alfred Carson Nursing Home, 30 Bay Road, Claremont, died 22/11/92.

Clements, Thomas Austin Joseph, late of Braemar Home for the Aged, 214 Canning Highway, East Fremantle, died 26/11/92.

Cock, Olive Alice, late of Applecross Retirement Village, Unit 13/750 Canning Highway, Applecross, died 8/11/92.

Coulton, Alice May, late of CMM Homes Rowethorpe Hill View Terrace, Bentley, died 1/10/92.

Donaldson, Ian Dalmore, late of 13/10 Perina Way, City Beach, died 7/10/92.

Eddy, Lillian Frances Victoria, late of Cunningham Nursing Home, Bussell Highway, Busselton, died 9/11/92.

Finnigan, Kevin John, late of Unit H, 311 Chapman Road, Geraldton, died 29/11/92.

Keating, Unita, late of Mount Henry Hospital, Cloister Avenue, Como, died 16/12/92.

Owens, Henry John, late of Santralla Nursing Home, 16 Duncan Street, Victoria Park, died 12/12/92.

Timmermans, Graham Wesley, late of 55 Ardross Way, Noranda, died 27/10/92.

Dated this 5th day of January 1993.

J. HUNTER, Deputy Public Trustee,
Public Trust Office, 565 Hay Street, Perth WA 6000.

ZZ201**TRUSTEES ACT 1962**

NOTICE TO CREDITORS AND CLAIMANTS

Creditors and other persons having claims (to which section 63 of the Trustees Act 1962 relates) in respect of the Estates of the undermentioned deceased persons, are required by Perpetual Trustees W.A. Ltd of 89 St George's Terrace, Perth, to send particulars of their claims to the Company, by the undermentioned date, after which date the said Company may convey or distribute the assets, having regard only to the claims of which the Company then has notice.

Claims for the following expire one month after the date of publication hereof.

Davis, Joan Margaret, late of Unit 5, 16-18 Wheatcroft Street, Scarborough, Married Woman, died 15 December 1992.

Edwardes, Nellie Moore, late of Glen Craig Village, 40 Beaufort Road, Albany, Widow, died 8 December 1992.

Lane, Victor James, late of Embleton Hospital, Embleton, Retire Reservoir Caretaker, died 2 November 1992.

Mace, Enid Joan, late of 38 Diadem Street, Eaton, Widow, died 4 December 1992.

Mason, Joseph John, late of 122 Stoneham Street, Tuart Hill, Retired Carpenter, died 15 June 1992.

Dated this 30th day of December 1992.

J. KMIECIK, Manager Trusts and Estates, Administration.

ZZ401**W.A. SANDALWOOD CO. LTD.**

Registrar of Unclaimed Moneys held by the W.A. Sandalwood Co. Ltd. as at 31 December 1992
Name and last known address of owner; Total amount due to owner; Description of Unclaimed
Moneys; Date of last claim.

Bennett, W. T. (D), Kalgoorlie; \$12.00; Dividends; 1954.

Broughton, E. (D), Yunnadga; \$14.58; Dividends; 1936.

Coen, W. T. (D), Bulong; \$14.58; Dividends; 1958.

Cruickshank, J. (D), Goongarrie; \$14.58; Dividends; 1942.

Davey, A. H. (D), Kalgoorlie; \$12.00; Dividends; 1952.

Davey, E. L. and McAuliffe, E., Victoria Park; \$14.58; Dividends; 1946.

Fennessy, T. D. (D), Yunnadga; \$72.00; Dividends; 1941.

French, J., Coolgardie; \$13.74; Dividends; 1954.

Guild, J. D. W. (D), Kalgoorlie; \$20.61; Dividends; 1930.

Hammersley, L. R. (D), Address unknown; \$13.74; Dividends; 1973.

Hockey, L. (D), Kalgoorlie; \$12.00; Dividends; 1952.

Leonard, W. B. (D), 168 St George's Terrace, Perth; \$12.00; Dividends; 1977.

McKnoe, W. (D), Roma Qld.; \$24.00; Dividends; 1934.

Meyer, H. (D), Kalgoorlie; \$12.00; Dividends; 1941.

Tindal, E. (D), 50 Leina Street, Hollywood; \$18.84; Dividends; 1975.

Wadeson, F. (D), Kookynie; \$13.74; Dividends; 1928.

Willey, E. H., Widgiemooltha; \$13.74; Dividends; 1980.

Willey, G. (D), Kalgoorlie; \$14.58; Dividends; 1965.

ZZ402**NOTICE OF DISSOLUTION OF PARTNERSHIP**

Notice is hereby given that the partnership formerly subsisting between Eric Alwyn Scott, Beverley Isobel Scott and Laurie Alwyn Scott carrying on business at Boyanup under the style or firm of "E A and B I Scott and Son" has been dissolved as from the 31st day of December, 1992.

Dated this 31st day of December 1992.

E. A. SCOTT.

B. I. SCOTT.

L. A. SCOTT.

WESTERN AUSTRALIA**CORPORATIONS (WESTERN AUSTRALIA)
ACT 1990**

**Price: \$4.60 Counter Sales
Plus Postage on 150 grams**

LATEST STATE PRINT PUBLICATION...

**NOW
AVAILABLE**

**ONLY
\$25.00**

Foreword



This first edition of the Western Australian Government Directory is intended to help provide ready access to the State's Public Sector Agencies.

Government offers an enormous range of services to people in our community which enhances their lives.


Departments and agencies do not operate behind closed doors. These organisations are making every effort to be increasingly responsive to the needs of customers and citizens.

This publication consolidates valuable information about agencies of the Western Australian Government. Simple contact details are accompanied by concise descriptions of the role of agencies and the legislation they administer. Future editions will be improved and expanded taking into account the needs of users.

This directory will have many uses and individuals and organisations should find this volume most helpful.

Carmen Lawrence

Carmen Lawrence
PREMIER.



Published by State Print, in conjunction with L.I.S.W.A. and the Public Service Commission, this invaluable OFFICIAL GOVERNMENT PUBLICATION is now released and is available from:



STATE PRINT
DEPARTMENT OF STATE SERVICES

STATE LAW PUBLISHER
State Print
22 Station Street, Wembley
Telephone: 383 8854 • 383 8855

or through
State Print's authorised agent:

State Government Bookshop
Ground Floor
815 Hay Street, Perth
Telephone: 222 8216 • 222 8227

**DON'T DELAY! ...
BUY YOUR COPY TODAY**

Reprinted Statutes

Individual Acts and Regulations are from time to time reprinted under the *Reprints Act 1984* incorporating all amendments up to a particular date.

This program is managed by the Crown Law Department.

A standing order for either Acts or Regulations may be placed with State Print for all Reprints that become available.

Where this is done, a charge will be made for each Reprint at the time of supply.

If a customer wishes to be placed on either or both mailing lists, send written notification to:

State Print
Manager, Law Publisher
22 Station Street
Wembley 6014

Statutes Reprinted in 1992

These Statutes are in the process of being reprinted and will be available during this year.

Government Employees Superannuation Act 1987 (available — \$8.10)
Beekeepers Act 1963 (available — \$2.30)
Perth Market Act 1926 (available — \$2.30)
Parliamentary Superannuation Act 1970 (available — \$3.00)
Totalisator Agency Board Betting Act 1960 (available — \$4.60)
Plant Diseases Act 1914 (available — \$3.00)
Commercial Tenancy (Retail Shops) Agreements Act 1985 (available \$3.00)
Workers Compensation and Rehabilitation Act 1981 (available — \$13.40)
Bail Act 1982 (available — \$7.00)
Offenders Community Corrections Act 1963 (available — \$9.40)
Pay-roll Tax Act 1971 (available — \$3.50)
Conservation and Land Management Act 1984 (available — \$8.40)
Petroleum (Registration Fees) Act 1967 (available — \$1.80)
Bush Fires Act 1954 (available — \$7.00)
Justices Act 1902 (available — \$12.40)
Education Act 1928 (available — \$7.00)
Evidence Act 1906 (available — \$8.40)
Petroleum Pipelines Act 1969 (available — \$4.60)
Motor Vehicle (Third Party Insurance) Act 1943 (available \$3.50)
Petroleum (Submerged Lands) Registration Fees Act 1982 (available \$1.80)
Police Act 1892 (available \$9.40)
Petroleum (Submerged Lands) Act 1982 (available \$11.40)
Abattoirs Act 1909 (available \$3.00)
Explosives and Dangerous Goods Act 1961 (available \$4.60)
Public Works Act 1902 (available \$9.40)
Prisons Act 1981 (available \$8.10)
Petroleum Act 1967
Betting Control Act 1954 (available \$4.40)
Parliamentary Commissioner Act 1971 (available \$3.50)
Declarations and Attestations Act 1913 (available \$1.80)
Pay-roll Tax Act 1971 (available \$2.30)
Interpretation Act 1984
Spent Convictions Act 1988
Financial Institutions Duty Act 1983
Metropolitan Region Town Planning Scheme Act 1959

Regulations Reprinted in 1992

These Regulations are in the process of being reprinted and will be available during the year.


Betting Control Regulations 1978 (available \$3.00)
Bunbury Port Authority Regulations 1962 (available \$7.00)
Health (Meat Inspection and Branding) Regulations 1950 (available \$3.00)
Wildlife Conservation Regulations 1970 (available \$3.50)
Workers Compensation and Rehabilitation Regulations 1982 (available \$3.00)
Workers Compensation Board Rules 1982 (available \$3.50)
Real Estate and Business Agents Regulations 1979 (available \$1.80)
Poisons Regulations 1965
Totalisator Agency Board Rules 1961
Valuation of Land Regulations 1979
Totalisator Agency Board (Betting) Regulations 1988
Land Regulations 1968

Prices Subject to Change

GGNOTICE-9

**Do you need
something printed?**

*Tried the
Print lately?*

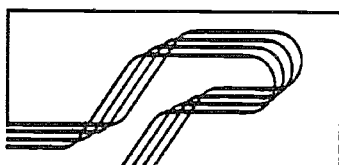


3 Reasons why you should:

- **QUALITY WORK**
- **COMPETITIVE RATES**
- **FAST EFFICIENT SERVICE**

Telephone our Marketing section for a quote or advice
on how to produce your next publication in the
most efficient and economical way

WE KNOW YOU'LL BE IMPRESSED!



STATE PRINT
DEPARTMENT OF STATE SERVICES

STATION STREET, WEMBLEY 6014, PHONE 383 8811

PERTH OBSERVATORY



THE W.A. SPECIALISTS IN ASTRONOMICAL

Research & Educational Astronomy
PUBLIC TOURS (DAY & NIGHT)
FIELD NIGHTS, LECTURES
Astronomical Information

Astronomical Handbook

Sun rise & set; Moon rise & set

Legal advice


Chronometer calibration

Astronomical souvenirs

SERVING WESTERN AUSTRALIA SINCE 1896

WALNUT ROAD, BICKLEY 6076
TELEPHONE 293 8255 FAX 293 8138

ASTRONOMY IS LOOKING UP



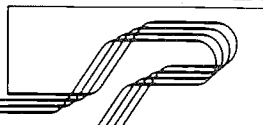
LET US TAKE THE BUDGET PRESSURE OFF YOUR PRINTING COSTS

State Print Now Offers
You The Complete Solution to Your
Publishing Needs !!

- | | |
|--|--|
| <input type="checkbox"/> Photocopy Paper | <input type="checkbox"/> Disk Conversion Bureau |
| <input type="checkbox"/> Computer Listing Paper | <input type="checkbox"/> Document Scanning |
| <input type="checkbox"/> Plain and Ruled Pads | <input type="checkbox"/> Desktop Publishing |
| <input type="checkbox"/> Government Stationery
and Forms | <input type="checkbox"/> Instant Printing—The Rapid
Copy Centre |
| <input type="checkbox"/> Statutory Publications—
Acts, Bills, Regulations | <input type="checkbox"/> Electronic Publishing—
Personalised On-demand Printing |
| <input type="checkbox"/> Graphic Design Service | <input type="checkbox"/> General Single or Multi-Colour
Printing and Publishing |
| <input type="checkbox"/> Colour Computer Graphics | <input type="checkbox"/> Binding and Finishing Service |
| <input type="checkbox"/> Professional Typesetting | |
- Plain Paper Orders—383 8864 • Photocopy Paper Orders—383 8879
• The Rapid Copy Centre—383 8882

Ask our Marketing Branch how we can save *you*
dollars on *your printing costs* today!

CONTACT OUR MARKETING BRANCH ON 383 8811



STATE PRINT
DEPARTMENT OF STATE SERVICES

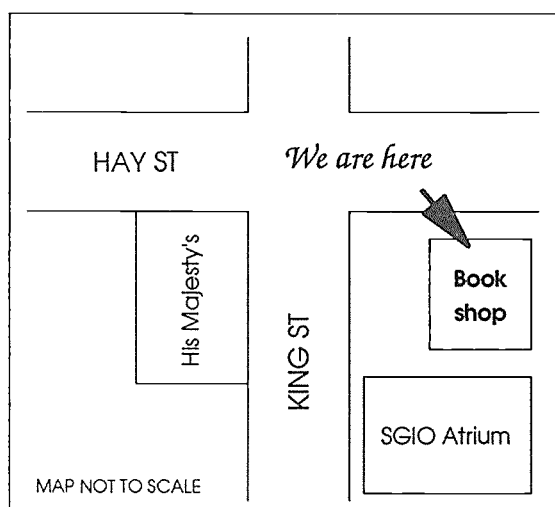
State Government Bookshop

**FOR W.A. GOVERNMENT PUBLICATIONS,
WE CAN SUPPLY:**

- ★ Acts and Regulations
- ★ Budget Papers, Hansard
- ★ Bills and Reports
- ★ Government Gazettes

OTHER PUBLICATIONS OF INTEREST:

- ★ W.A. Primary and Secondary School curriculum materials
- ★ W.A. History, Authors and Special Interest Books
- ★ Government Department Publications



STATE GOVERNMENT BOOKSHOP

Ground Floor, "Supply House"

815 HAY ST, PERTH 6000

PH: (09) 222 8227; 222 8216

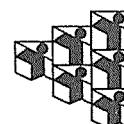
222 8228

FAX: (09) 321 2192, 481 3445

Credit Cards Accepted - MasterCard, Bankcard and Visa Card

Whatever your interest, we're worth a look, whatever the book !

A unit of the Department of State Services



CONTENTS

REGULATIONS, BY-LAWS, RULES, DETERMINATIONS, ORDERS

	Page
Credit Act—Orders Under Section 19—	
Credit (Credit Union Calculation of Annual Percentage Rate and Accrued Credit Charge) Order No. 67 of 1993	27-8
Credit (Rental Purchase Contracts) Order No. 89 of 1992	29
Credit (Rental Purchase Contracts) Revocation Order No. 88 of 1992	29
Financial Institutions Duty Amendment Regulations (No. 3) 1992	70
Residential Tenancies Amendment Regulations 1992	29
Retail Trading Hours Act—Retail Trading Hours Exemption Order (No. 36) 1992	26
Retirement Villages Amendment Regulations 1993	26-7
Retirement Villages Exemption Order (No. 4) 1992	25
Retirement Villages Exemption Order (No. 5) 1992	25
Salaries and Allowances Amendment Regulations 1992	32
Stamp Amendment Regulations (No. 4) 1992	71
Taxation (Reciprocal Powers) Amendment Order (No. 2) 1992	72

GENERAL CONTENTS

	Page
Community Development	25
Consumer Affairs	25-29
Crown Law	30
Education	31
Equal Opportunity	32
Fisheries	32
Heritage Council	33
Land Administration—	
General Information	39-52
Orders in Council	33-9
Local Government	52-3
Main Roads	53-4
Marine and Harbours	54
Minerals and Energy	55
Occupational Health, Safety and Welfare	56
Planning and Urban Development	57-68
Police	68
Port Authorities	68
Proclamations	21-5
Public Notices—	
Deceased Persons Estates	74
Dissolution of Partnership	75
Unclaimed Moneys	75
Racing and Gaming	69
Rural Adjustment and Finance	69
State Taxation	70-2
Tenders—State Supply	73-4