


G

WESTERN AUSTRALIAN GOVERNMENT Gazette



PERTH, FRIDAY, 29 JANUARY 1993 No. 20

PUBLISHED BY AUTHORITY G. L. DUFFIELD, GOVERNMENT PRINTER AT 3.30 PM

Publishing Details

The *Western Australian Government Gazette* is published by State Print for the State of Western Australia on Tuesday and Friday of each week unless disrupted by Public Holidays or unforeseen circumstances (changes to this arrangement will be advertised beforehand on the inside cover).

Special *Government Gazettes* and Extraordinary *Government Gazettes* are published periodically, only the special gazettes are included in the subscription price.

The following guidelines should be followed to ensure publication in the *Government Gazette*.

- Material submitted to the Executive Council and which requires gazettal will require a copy of the signed Executive Council Minute Paper and in some cases the Parliamentary Counsel's Certificate.
- Copy should be received by the Manager, Law Publisher no later than 3.00 p.m. on Wednesday (Friday edition) or 3.00 p.m. on Friday (Tuesday edition).
- Lengthy or complicated notices should be forwarded several days before advertised closing date for copy. This is to ensure inclusion in current edition. Failure to observe this request could result in the notice being held over until the following edition.
- Proofs will be supplied only when requested.
- No additions or amendments to material for publication will be accepted by telephone.

Send copy to:

The Manager,
Law Publisher
State Print
Station Street, Wembley, 6014
Telephone: 383 8851 Fax: 383 8888

Advertisers should note:

- All Notices should be written in 'plain English'.
- Signatures (in particular) and proper names must be legible.
- All copy should be typed and double spaced.
- If it is necessary through isolation or urgency to communicate by facsimile, confirmation is not required by post. If original copy is forwarded later and published, the cost will be borne by the advertiser.
- Documents not clearly prepared and in the required format for gazettal, will be returned to the sender unpublished.
- Late copy received at Law Publisher will be placed in the following issue irrespective of any date/s mentioned in the copy.

IMPORTANT COPYRIGHT NOTICE

© State of Western Australia

This work is copyright. Apart from any use as permitted under the *Copyright Act 1968*, no part may be reproduced by any process without written permission from the Government Printer, State Print. Inquiries should be directed to the Manager, Law Publisher, P.O. Box 38, Wembley, W.A. 6014.

Advertising Rates and Payments

As from 1 July 1992.

Deceased Estate notices, (per estate)—\$14.70

Real Estate and Business Agents and Finance Brokers Licences, (per notice)—\$33.90

Other Public Notices Section articles \$33.90 (except items of an exceptionally large nature, then arrangements will be made for invoicing).

All other Notices

Per Column Centimetre—\$6.70

Bulk Notices—\$124.00 per page

Clients will be invoiced for advertising charges

COUNTER SALES 1992-93

(As from 1 July 1992)

	\$
Government Gazette—(General)	1.80
Government Gazette—(Special)	
Up to 2 pages	1.80
Over 2 pages	3.60
Hansard	11.00
Industrial Gazette	9.80
Bound Volumes of Statutes	187.00

IMPORTANT NOTICE

Periodically notices are published indicating a variation in normal publishing arrangements:

- Easter or Christmas editions etc—these notices appear approximately 4 weeks prior to any change.
- Extraordinary gazettes not circulated to all subscribers—these notices appear in the following general edition of the gazette.

In all cases notices are published on page 2 and readers are urged to check accordingly prior to contacting State Print.

G. L. DUFFIELD, Director.

PROCLAMATION**AA101****LAND ACT 1933
CLASSIFICATION OF RESERVED LANDS****PROCLAMATION**

WESTERN AUSTRALIA
FRANCIS BURT,
Governor.
[L.S.]

} By His Excellency the Honourable Sir Francis
Theodore Page Burt, Companion of the Order of
Australia, Knight Commander of the Most Distinguished
Order of Saint Michael and Saint
George, Queen's Counsel, Governor of the State
of Western Australia.

DOLA File: 2615/992

Under section 31 (1) (a) of the Land Act 1933, I, the Governor acting with the advice and consent of the Executive Council, hereby classify as of Class "A" Reserve No. 42473 Comprising Nelson Locations 11285 and 13442 with an area of about 874.680 0 hectares on Land Administration Reserve Plan 390 for the designated purpose of "National Park".

Local Authority—Shire of Manjimup.

Given under my hand and the Seal of the State on 22 December 1992.

By His Excellency's Command,

DAVID SMITH, Minister for Lands.

GOD SAVE THE QUEEN !

BUSH FIRES BOARD**BU401****BUSH FIRES ACT 1954
SUSPENSION OF SECTION 25**Bush Fires Board,
Perth.

Correspondence No. S123.1

It is hereby notified that I, Graham Edwards administering the Bush Fires Act 1954, hereby revoke all previous orders under section 25B of the said Act with relation to the Wagin Rubbish Disposal Site located on Wagin Lots 666, 667, 668 and 669 and pursuant to the powers contained in section 25B of the said Act, approve the suspension of the operations of section 25 that relate to a fire to be lit, or which is lit, for the purpose of destroying garden refuse or rubbish or any like purpose during the declared Prohibited and Restricted Burning Times on land set aside for the purpose in the Municipal District of the Shire of Wagin.

The notice shall have effect until revoked and is issued subject to the following specified conditions.
Specified Conditions

Wagin Rubbish Disposal Site Situated on Wagin Lots 666, 667, 668 and 669.

1. All dumping of rubbish to be confined to the area that Council has provided for that purpose and that a sign be erected and maintained in good condition at the site to inform the public that dumping in any other area is prohibited.
2. A sign warning "Unauthorised Lighting of Fires Prohibited" to be erected and maintained in good condition and be located at the entrance to the site.
3. A wire mesh fence at least 2 metres in height and maintained in good condition for the duration of the suspension is to surround the dump site and all dumping to be confined within the fenced area.
4. That a 3 metre firebreak be installed on the boundary of the rubbish disposal site and maintained free of inflammable material.
5. The accumulated refuse to be lit by Councils refuse contractor or such persons specifically authorised to do so by the Shire Council between the hours of 4pm and midnight of the same day and extinguished by midnight of the same day.
6. That all flammable material save standing trees situated within 20 metres radius of the dump site be removed prior to the first fire being lit.
7. A mobile Fire Fighting Unit consisting of a tank with a minimum of 600 litres of water with 5kw motor 38mm pump and 30 metres of 19mm rubber hose mounted on a vehicle to be left in attendance with not less than two fire fighters to be on site whilst the burn is being carried out and until declared safe.
8. No fire to be lit on land subject to the suspension on a day for which to forecast by the Bureau of Meteorology in Perth in respect of the locality is "Extreme" or "Very High".

GRAHAM EDWARDS, Minister for Emergency Services.

BU402

BUSH FIRES ACT 1954
SUSPENSION OF SECTION 25

Bush Fires Board,
Perth.

Correspondence No. S35.1

It is hereby notified that I, Graham Edwards administering the Bush Fires Act 1954, hereby revoke all previous orders under section 25B of the said Act with relation to the—

1. Cunderdin Rubbish Disposal Site located on portion of Crown Grant No. 18392.
2. Meckering Rubbish Site located on Reserve 23065

and pursuant to the powers contained in section 25B of the said Act, approve the suspension of the operations of section 25 that relate to a fire to be lit, or which is lit, for the purpose of destroying garden refuse or rubbish or any like purpose during the declared Prohibited and Restricted Burning Times on land set aside for the purpose in the Municipal District of the Shire of Cunderdin. This notice shall have effect until revoked and is issued to the following specified conditions.

Specified Conditions

1. Cunderdin Rubbish Disposal Site—located on portion of Crown Land Grant No. 18392
 - a. All dumping of rubbish to be confined to the area that Council has provided for that purpose and that a sign be maintained at the site to inform the public that dumping in any other area is prohibited.
 - b. A sign warning "Unauthorised Lighting of Fires Prohibited" to be erected and maintained in good condition and be located at the entrance to the site.
 - c. Fires to be lit only by such person as specifically authorised to do so by the Shire Clerk.
 - d. A wire fence or earth wall to a minimum 2 metres in height to surround the tip areas.
 - e. That a 3 metre firebreak be installed on the boundary of the Reserve and be maintained free of inflammable material.
 - f. That all flammable material save standing trees for a radius of 20 metres of the tip area be burnt and removed before the first fire is lit.
 - g. The accumulated rubbish to be burnt at least once a week between the hours of 4pm and midnight of the same day. The fire to be extinguished by midnight of the same day.
 - h. A mobile fire fighting unit consisting of a tanker with a minimum of 600 litres of water with 5kw motor 38mm pump and 30 metres of 19mm rubber hose mounted on a vehicle to be in attendance. Not less than two fire fighters to be on site whilst the burn is being carried out and until declared safe.
 - i. No fires to be lit on land subject to the suspension on a day for which the fire danger is issued by the Bureau of Meteorology in Perth in respect of the locality is "Extreme" or "Very High".
2. Meckering Rubbish Site located on Reserve 23065
 - a. All dumping of rubbish to be confined to the area that Council has provided for that purpose and that a sign be maintained at the site to inform the public that dumping in any other area is prohibited.
 - b. A sign warning "Unauthorised Lighting of Fires Prohibited" to be erected and maintained in good condition and be located at the entrance to the site.
 - c. Fires to be lit only by such person as specifically authorised to do so by the Shire Clerk.
 - d. A wire fence or earth wall to a minimum 2 metres in height to surround the tip areas.
 - e. That a 3 metre firebreak be installed on the boundary of the Reserve and be maintained free of inflammable material.
 - f. That all flammable material save standing trees for a radius of 20 metres of the tip area be burnt and removed before the first fire is lit.
 - g. The accumulated rubbish to be burnt at least once a week between the hours of 4pm and midnight of the same day. The fire to be extinguished by midnight of the same day.
 - h. A mobile fire fighting unit consisting of a tanker with a minimum of 600 litres of water with 5kw motor 38mm pump and 30 metres of 19mm rubber hose mounted on a vehicle to be in attendance. Not less than two fire fighters to be on site whilst the burn is being carried out and until declared safe.
 - i. No fires to be lit on land subject to the suspension on a day for which the fire danger is issued by the Bureau of Meteorology in Perth in respect of the locality is "Extreme" or "Very High".

GRAHAM EDWARDS, Minister for Emergency Services.

CONSERVATION AND LAND MANAGEMENT

CM301

CONSERVATION AND LAND MANAGEMENT ACT 1984
ORDER TO EXCISE A PORTION OF STATE FOREST No. 39

CALM File 026741F2710

DOLA File 722/1929 V4

Made by His Excellency the Governor under section 9 (2).

Whereas both Houses of Parliament passed a resolution that a proposal from His Excellency the Governor dated the Twenty Seventh day of September 1988, for the total revocation of State forest No. 42 and the partial revocation of State forest Nos. 14, 36, 39, 58 and 64 should be carried out. Now, His Excellency the Governor, with the advice and consent of the Executive Council, declares that the dedication of Crown land as State forest No. 39 is partially revoked by excision of the area described in the schedule.

Schedule

All that portion of State forest No. 39 being the whole of the land shown bordered in red on Department of Conservation and Land Management registered plan No. 1714.

Area: 874.679 8 hectares.

Public Plan: Pemberton SW, 1:25 000; Pemberton Regional BG 27 1:10 000 Pts. 5.6 and 6.6; Pemberton Townsite BG 27 1:2 000 25.28.

D. G. BLIGHT, Clerk of the Council.

CONSUMER AFFAIRS

CN301

RETAIL TRADING HOURS ACT 1987**RETAIL SHOPS ADVISORY COMMITTEE (APPOINTMENT OF MEMBERS
AMENDMENT INSTRUMENT) (No. 2) 1993**

Made by the Minister for Consumer Affairs under section 17 of the *Retail Trading Hours Act 1987*.

Citation

1. This instrument may be cited as the *Retail Trading Hours Advisory Committee (Appointment of Members Amendment Instrument) (No. 2) 1993*.

Definition

2. In this instrument—

- (a) "the Act" means the *Retail Trading Hours Act 1987*; and
- (b) "the Committee" means the Retail Shops Advisory Committee.

Clause 3 Amended

3. Clause 3 of the *Retail Shops Advisory Committee (Appointment of Members Instrument) 1991** is amended—

- (i) by deleting sub-clause (5) and by substituting the following sub-clause—

"(5) Under section 17 (2) (b) (ia) of the Act and on the nomination of the Retail Traders Association of WA (Inc) Geoffrey Clifford of 14 Morundah Place, Kelmscott, is appointed a member of the Committee;"

- (ii) by deleting sub-clause (6) and by substituting the following sub-clause—

"(6) Under section 18 (1) of the Act Gregory King of 7 Robertson Road, Kardinya, is appointed a temporary member to act in the place of Geoffrey Clifford;"

- (iii) by deleting sub-clause (10) (e) and by substituting the following—

"(e) Glenda Lewis of 11 Merril Place, Ferndale."

[*Published in the Gazette of 15 November 1991 at p. 5809.]

YVONNE HENDERSON, Minister for Consumer Affairs.

CN302

CREDIT ACT 1984**CREDIT (REGULATION OF LOAN CONTRACTS) REGULATIONS 1993**

Made by His Excellency the Governor in Executive Council.

Citation

1. These regulations may be cited as the *Credit (Regulation of Loan Contracts) Regulations 1993*.

Annual or acceptable rate of loan contracts

2. In the case of a loan contract made after 1 February 1993, for the purposes of section 30 (2) (b) and (c) of the Act the lesser rate prescribed shall be 8 per centum.

By His Excellency's Command,

D. G. BLIGHT, Clerk of the Council.

CN303

CREDIT ACT 1984**ORDER UNDER SECTION 19**

Made by His Excellency the Governor in Executive Council.

Citation

1. This Order may be cited as the *Credit Order No. 87 of 1992—Credit Personal Loan Interest Rate Revocation*.

Commencement and Duration

2. This Order shall come into effect on 1 February 1993.

Order Revoked

3. Credit Order No. 80 of 1992 Credit Personal Loan Interest Rate is hereby revoked with effect from 1 February 1993.

By His Excellency's Command,

D. G. BLIGHT, Clerk of the Council.

CN304

RETAIL TRADING HOURS ACT 1987**RETAIL SHOPS ADVISORY COMMITTEE (APPOINTMENT OF MEMBERS
AMENDMENT INSTRUMENT) 1993**

Made by the Minister for Consumer Affairs under section 17 of the *Retail Trading Hours Act 1987*.

Citation

1. This instrument may be cited as the *Retail Shops Advisory Committee (Appointment of Members Amendment Instrument) 1993*.

Definition

2. In this instrument—

(a) "the Act" means the *Retail Trading Hours Act 1987*; and

(b) "the Committee" means the Retail Shops Advisory Committee.

Clause 3 Amended

3. Clause 3 of the *Retail Shops Advisory Committee (Appointment of Members Instrument) 1992** is amended by deleting sub-clause (c).

[*Published in the Gazette of 31 January 1992 at p. 480.]

YVONNE HENDERSON, Minister for Consumer Affairs.

CN305

PAINTERS' REGISTRATION ACT 1961

PAINTERS' REGISTRATION BOARD AMENDMENT RULES 1993

Made by the Painters' Registration Board and approved by His Excellency the Governor in Executive Council.

Citation

1. These rules may be cited as the *Painters' Registration Board Amendment Rules 1993*.

Commencement

2. These rules shall come into operation on 1 February 1993.

Third Appendix amended

3. The Third Appendix to the *Painters' Registration Board Rules 1962** is amended —

- (a) by deleting "195.00" and substituting the following —
" 204.00 ";
- (b) by deleting "128.00" and substituting the following —
" 134.00 "; and
- (c) by deleting "85.00" and substituting the following —
" 89.00 ".

[* Reprinted as at 9 May 1991.
For amendments to 6 January 1993 see 1991 Index to Legislation
of Western Australia p.438.]

The Common Seal of the Painters' Registration Board was affixed hereto in the presence
of—

K. CARDE.
N. LILLEY.

Approved by His Excellency the Governor in Executive Council.

D. G. BLIGHT, Clerk of the Council.

CN306

COMMERCIAL TRIBUNAL ACT 1984
COMMERCIAL TRIBUNAL AMENDMENT REGULATIONS
(NO. 2) 1992

Made by His Excellency the Governor in Executive Council.

Citation

1. These regulations may be cited as the *Commercial Tribunal Amendment Regulations (No. 2) 1992*.

Schedule 3 amended

2. Schedule 3 to the *Commercial Tribunal Regulations 1986** is amended —

(a) in item 5 by deleting subitems (3) and (4) and substituting the following subitem —

“ (3) Providing a copy
(not certified) of any
judgment, order, reasons
for decision, etc. 15.00 ”;

and

(b) by deleting item 14 and substituting the following item —

“ 14. For providing a certified copy
of evidence taken in any proceeding
before the Tribunal —

per page or part thereof
(transcript typed — open —
double spaced) 9.00 ”.

[* *Published in the Gazette of 7 February 1986 at pp. 457-61.*
For amendments to 18 November 1992 see 1991 Index to
Legislation of Western Australia, p. 278 and Gazette of 14 August
1992.]

By His Excellency's Command,

D. G. BLIGHT, Clerk of the Council.

CN401

BUILDERS' REGISTRATION ACT 1939
DETERMINATION

Made by the Minister under section 22 (3).

I, Yvonne Daphne Henderson, Minister for Consumer Affairs, determine that the annual fee to be paid to the Builders' Registration Board of Western Australia by not later than 1 February by every registered builder or journeyman builder is—

- (a) for an individual \$168.00
- (b) for a partnership \$230.00
- (c) for a body corporate \$520.00.

Dated this 2nd day of November 1992.

YVONNE HENDERSON, Minister for Consumer Affairs.

CROWN LAW**CW401****JUSTICES ACT 1902**

It is hereby notified for public information that His Excellency the Governor in Executive Council has approved of the following appointment to the Office of Justice of the Peace for the State of Western Australia—

Brian Leslie Dunning of 28 Lofties Street, Forrestdale and 254 Bannick Court, Canning Vale.

Accepted the following resignations from the Office of Justice of the Peace for the State of Western Australia—

Mabel Gallagher of 149 Prinsep Street, Norseman
Margaret Merle Hogg of 33 Hampden Street, Kalgoorlie
Joseph McCabe of Lot 344 Blackwood Terrace, Bridgetown

Under section 11 (1) of the Children's Court of Western Australia Act (No. 2) 1988, appointed the following as Members of the Children's Court of Western Australia—

Wallace James Dale of 28 Norton Way, Carnarvon and 24A Robinson Street, Carnarvon
John Anselm Barbor Greive of 980 Schmidt Way, Exmouth and Exmouth District High School, Carpenter Street, Exmouth
Patricia Anne Tilbee of Lot 9 South River Road, Carnarvon and 5/12 Robinson Street, Carnarvon.

D. G. DOIG, Under Secretary for Law.

CW402**JUSTICES ACT 1902**

It is hereby notified for public information that His Excellency the Governor in Executive Council has—

- (1) Under section 8 of the Justices Act 1902, accepted the resignation of John Anthony Petersen of 35 Railway Parade, Boyup Brook from the Office of Justice of the Peace for the Roebourne Magisterial District; and

Under section 6 of the Justices Act 1902, appointed John Anthony Petersen of 35 Railway Parade, Boyup Brook to the Office of Justice of the Peace for the State of Western Australia.

- (2) Under section 8 of the Justices Act 1902, accepted the resignation of Raymond Sargent of 1 Wellard Grove, Woodvale and 177 Great Eastern Highway, Belmont from the Office of Justice of the Peace for the Pilbara Magisterial District; and

Under section 6 of the Justices Act 1902, appointed Raymond Sargent of 1 Wellard Grove, Woodvale and 177 Great Eastern Highway, Belmont to the Office of Justice of the Peace for the State of Western Australia.

D. G. DOIG, Under Secretary for Law.

EDUCATION**ED301****EDUCATION ACT 1928****EDUCATION AMENDMENT REGULATIONS (NO. 3) 1993**

Made by the Minister for Education.

Citation

1. These regulations may be cited as the *Education Amendment Regulations (No. 3) 1993*.

Schedule 2 repealed and a Schedule substituted

2. Schedule 2 to the *Education Act Regulations 1960** is repealed and the following Schedule is substituted —

“

SCHEDULE 2

[Regulation 222]

FEES — TECHNICAL AND FURTHER EDUCATION**Community adult education — tuition fees for class instruction**

1. Subject to clauses 2 and 3, the tuition fee for class instruction in a course classified as a community adult education course is the amount calculated on the basis of \$4.15 for each hour, or part of each hour, of instruction in the course.

Concession fees for class instruction in community adult education courses

2. Subject to clause 3, the tuition fee for class instruction in a course classified as a community adult education course for —

- (a) a person who holds —
 - (i) a Health Benefit Card;
 - (ii) a Health Care Card;
 - (iii) a Pensioner Health Benefits Card/Travel Card;
 - (iv) a Veterans Health Benefits Card, issued by the Department of Social Security or the Department of Veterans' Affairs of the Commonwealth; or
 - (v) a Rates Concession Card, issued by the Department for Community Development in this State,and a dependant of such a person; and
- (b) a person who holds a Seniors Card, issued by the Office of Senior's Interests in this State,

is the amount calculated on the basis of \$1.55 for each hour, or part of each hour, of instruction in the course but the fee payable by the person is not to exceed \$24.40 for each community adult education course to which the person is admitted.

Tuition fees for class instruction in community adult education courses that have commenced

3. Where a person is admitted to a course classified as a community education course after the course has commenced, the tuition fee for the course is the amount calculated by multiplying the number of hours of instruction remaining in the course by the amount prescribed in clause 1 or 2 as the case may be.

Community adult education — tuition fees for correspondence instruction

4. The tuition fee for correspondence instruction in a course classified as a community adult education course is the amount calculated, without regard to when the person is admitted to the course, on the basis of twice the hourly rate prescribed in clause 1 or 2 as the case may be, for each lesson.

Vocational courses — administration fees

5. (1) Subject to clause 6, the administration fee for admission to a vocational course in which class instruction is given is the amount calculated on the basis of 70 cents for each hour, or part of each hour, of instruction in the course but the fee payable by a person is not to exceed \$238 for each semester in which the person is admitted to a vocational course or courses.

(2) The administration fee for a vocational course in which instruction is given by a method other than traditional class instruction (namely, the open learning program or correspondence instruction) is the same as the fee calculated under subclause (1) for class instruction in the course.

(3) In this regulation and in regulation 6 “**vocational course**” means a course that is not classified as a course for community adult education, small business management, equity and access, customised training, contracted higher education, traineeship or tertiary entrance examinations.

Exemptions from administration fees for vocational courses

6. A person —

(a) who holds —

- (i) a Health Benefit Card;
- (ii) a Health Care Card;
- (iii) a Pensioner Health Benefits Card/Travel Card;
- (iv) a Veterans Health Benefits Card, issued by the Department of Social Security or the Department of Veterans' Affairs of the Commonwealth; or
- (v) a Rates Concession Card, issued by the Department for Community Development in this State,

and a dependant of such a person;

(b) in receipt of a benefit under the AUSTUDY scheme or ABSTUDY scheme described in the *Students Assistance Act 1973* of the Commonwealth, as amended from time to time; or

(c) who was enrolled in a secondary school during 1992 and who was less than 20 years of age on 31 December 1992,

is exempt from paying an administration fee for a vocational course.

Small business management courses — tuition fees

7. The tuition fee for class instruction in a course classified as a small business management course is the amount calculated on the basis of \$4.15 for each hour, or part of each hour, of instruction in the course.

Fees to be rounded to whole dollars

8. Where the calculation under clause 1, 2, 3, 4, 5 or 7 of a fee results in an amount that is not in whole dollars, that amount is to be rounded to the nearest, highest whole dollar and the resulting amount is the fee payable.

Other fees

9. The fee for a matter set out in column 1 of the table to this clause is set out in column 2 opposite the matter.

Table

	\$	
1. Late entry to examinations	10.00	
2. Replacement diploma or certificate	3.00	
3. Special deferred examination — each subject	10.00	
4. Examination of approved external candidates — each subject	6.00	
5. Re-marking of examination — each subject	10.00	
6. Report on examination or on re-marking of examination — each subject	20.00	
7. Correspondence course administration —		
(a) where lessons are to be sent to a place in Australia but outside Western Australia	10.00	
(b) where lessons are to be sent to a place not in Australia	35.00	
8. Late enrolment	45.00	
9. Change of enrolment preference	20.00	”.

[* Reprinted in the Gazette of 28 September 1989 at pp. 3509-664. For amendments to 22 January 1993 see 1991 Index to Legislation of Western Australia, p. 305 and Gazettes of 14 January 1992, 27 March 1992 and 15 December 1992.]

Dated 27 January 1993.

KAY HALLAHAN, Minister for Education.

ENVIRONMENTAL PROTECTION

EP301

ENVIRONMENTAL PROTECTION ACT 1986

ENVIRONMENTAL PROTECTION (GOLD EXTRACTION OPERATIONS) EXEMPTION ORDER 1993

Made by the Minister with the approval of His Excellency the Governor in Executive Council under section 6.

Citation

1. This order may be cited as the *Environmental Protection (Gold Extraction Operations) Exemption Order 1993*.

Interpretation

2. In this order, unless the contrary intention appears —

“gold extraction operation” means any operation to extract gold or gold concentrate from ore by means of —

- (a) a carbon in leach process;

- (b) a carbon in pulp process;
 - (c) a combination of the process referred to in paragraph (a) and the process referred to in paragraph (b); or
 - (d) a process involving the use of any cyanide solution,
- but does not include any operation which involves the use of micro-organisms;

“heap leach” means a heap of ore stockpiled on a synthetic liner through which a solution is passed and collected to extract metal from the ore;

“mine de-watering discharge” means water, whether from the surface or underground, that is discharged from a mine;

“tailings dam” means a dam or other containment structure used for the long term storage of processing waste slurry following the extraction of metal from ore;

“the regulations” means the *Environmental Protection Regulations 1987*;

“vat leach” means a synthetically lined containment structure in which ore is stockpiled and through which a solution is passed and collected to extract metal from the ore.

Exemption

3. (1) Sections 52 to 64 inclusive of the Act are declared not to apply to premises on which gold extraction operations are carried out, subject to —

- (a) in the case of premises which contain a tailings dam, heap leach or vat leach, the premises satisfying the conditions specified in Schedule 1;
- (b) in the case of premises which have any mine de-watering discharge, the discharge complying with the conditions specified in Schedule 2; and
- (c) in the case of premises that contain grinding and milling works or screening works within the meaning of those terms in the regulations, the premises satisfying the condition specified in Schedule 3.

(2) The exemption in subclause (1) does not apply to premises that are prescribed premises by reason of an activity other than gold extraction operations also being carried out on those premises.

Revocation

4. The *Environmental Protection (Gold Extraction Operations) Exemption Order 1992* is revoked.

[* Published in the Gazette of 4 September 1992 at pp. 4464-67.]

SCHEDULE 1

[Clause 3 (1)(a)]

CONDITIONS FOR PREMISES CONTAINING A TAILINGS DAM, HEAP LEACH, OR VAT LEACH

The premises or any part of the premises containing the tailings dam, heap leach, or vat leach must not be located —

- (a) in, or within 2 kilometres of the boundary of, an occupied townsite;
- (b) in, or within 2 kilometres of the boundary of, a national park, marine park, State forest, conservation park, nature reserve or marine nature reserve (as those terms are defined in the *Conservation and Land Management Act 1984*);

- (c) in, or within 1 kilometre of the boundary of, a timber reserve (as that term is defined in the *Conservation and Land Management Act 1984*);
- (d) in, or within 1 kilometre of the boundary of, any land (other than land referred to in paragraphs (b) and (c)) that is reserved under the *Land Act 1933* and vested by order under that Act in the Lands and Forest Commission or the National Parks and Nature Conservation Authority;
- (e) in, or within 2 kilometres of the boundary of, an area that has been recommended for reservation in any of the following publications —
 - (i) "Conservation Reserves for Western Australia as recommended by the Environmental Protection Authority 1975 (systems 4,8,9,10,11,12)";
 - (ii) "Conservation Reserves for Western Australia as recommended by the Environmental Protection Authority 1976 (systems 1,2,3,5)";
 - (iii) "Conservation Reserves for Western Australia as recommended by the Environmental Protection Authority 1980 (system 7)"; or
 - (iv) "Conservation Reserves for Western Australia as recommended by the Environmental Protection Authority 1983 (system 6)";
- (f) in —
 - (i) a catchment area or water reserve constituted under the *Country Areas Water Supply Act 1947*, the *Metropolitan Water Supply, Sewerage, and Drainage Act 1909* or any other Act; or
 - (ii) an underground water pollution control area constituted under the *Metropolitan Water Supply, Sewerage, and Drainage Act 1909*;
- (g) within 2 kilometres of any surface waters that are used, whether at that point or at any other point downstream, for human or stock consumption or irrigation of vegetation;
- (h) within 2 kilometres of the ocean or an estuary;
- (i) in an area where the groundwater has a natural salinity level (expressed as total dissolved solids) of less than 15,000 milligrams per litre; or
- (j) in an area of land referred to in the Third Schedule to the *Mining Act 1978*.

SCHEDULE 2

[Clause 3 (1)(b)]

CONDITIONS FOR PREMISES HAVING ANY MINE DE-WATERING DISCHARGE

Mine de-watering discharge from the premises must not—

- (a) enter any permanent or perennial stream, lake, wetland, estuary, or other significant natural surface water body;
- (b) enter, or adversely affect, any waters used for recreational activities;
- (c) enter, or adversely affect, any potable waters used, or capable of being used, for human drinking water supplies;
- (d) where it affects, or is likely to affect, water that is used for watering stock or irrigation purposes, exceed the relevant limits or ranges set out in the Table to this Schedule;
- (e) threaten any significant natural fauna or flora in the environment;
- (f) interfere with any lawful activity conducted by a government agency.

TABLE

Parameter	Limit or range Livestock* Drinking Supply (mg/Litre)	Limit or range Irrigation Waters (mg/Litre)
pH	6 — 9	4.5 — 9
Total Dissolved Solids (Salinity)	5 000	1 500
Arsenic	0.5	0.1
Cadmium	0.01	0.01
Chromium	1.0	1.0
Copper	2.0	0.2
Cyanide - Weak Acid Dissociable	0.1	—
Lead	0.5	5.0
Mercury	0.002	0.002
Nickel	5.0	0.2
Selenium	0.02	0.02
Zinc	20.0	2.0

* Does not include Poultry and Pigs.

SCHEDULE 3

[Clause 3 (1)(c)]

CONDITION FOR PREMISES CONTAINING GRINDING AND MILLING WORKS OR SCREENING WORKS

The premises or any part of the premises containing the grinding and milling works or screening works must not be located within 3 kilometres of any other premises that are used as a residence, guesthouse, hotel, motel, school, church, hospital, or for any other similar purpose.

JIM MCGINTY, Minister for the Environment.

Approved by His Excellency the Governor in Executive Council,

D. G. BLIGHT, Clerk of the Council.

EP302

ENVIRONMENTAL PROTECTION ACT 1986

ENVIRONMENTAL PROTECTION (GOLDFIELDS RESIDENTIAL AREAS) (SULPHUR DIOXIDE) POLICY APPROVAL ORDER 1992

Made by the Minister for the Environment under sections 31 (d) and 33(2).

Citation

1. This order may be cited as the *Environmental Protection (Goldfields Residential Areas) (Sulphur Dioxide) Policy Approval Order 1992*.

Approval of environmental protection policy

2. The environmental protection policy set out in the Schedule is approved.

Revocation of approval of earlier environmental protection policy

3. The approval given under section 31 (d) of the Act by the *Environmental Protection (Kalgoorlie-Boulder Control of Sulphur Dioxide in the Air) Order 1988** is revoked.

[* *Published in the Gazette of 29 July 1988 at pp. 2536-8.*]

SCHEDULE**ENVIRONMENTAL PROTECTION ACT 1986****ENVIRONMENTAL PROTECTION (GOLDFIELDS RESIDENTIAL AREAS) (SULPHUR DIOXIDE) POLICY 1992**

APPROVED by the Minister under section 31 (d).

Citation

1. This policy may be cited as the *Environmental Protection (Goldfields Residential Areas) (Sulphur Dioxide) Policy 1992*.

Purpose of policy

2. The purpose of this policy is to provide for ambient air quality limits and an ambient air quality standard for the concentration of sulphur dioxide in the relevant portion of the environment.

Interpretation

3. In this policy —

“**industrial source**” means point or area within industrial premises (whether inside or outside a protected area) from which sulphur dioxide is discharged into the air environment;

“**limit**” means concentration of sulphur dioxide which shall not be exceeded;

“**protected area**” means area described in clause 4 (1) (a) (i), (ii), (iii) or (iv);

“**relevant portion of the environment**” means portion of the environment described in clause 4 (1) (b);

“**standard**” means concentration of sulphur dioxide which it is desirable not to exceed;

“**the Regulations**” means the regulations made under the Act to supplement this policy.

Application**4. (1) This policy applies to —**

- (a) the areas delineated on the map set out in Schedule 1, those areas comprising —
- (i) the area delineated on the map of the City of Kalgoorlie-Boulder set out in Schedule 2 and having the shape of a trapezoid, the boundaries of which run from a point 6600000 mN and 349000 mE easterly to a point 6600000 mN and 356000 mE, thence generally southeasterly to a point 6591000 mN and 358000 mE, thence westerly to a point 6591000 mN and 349000 mE and thence northerly to the point 6600000 mN and 349000 mE;
 - (ii) the area delineated on the map of the town of Kambalda set out in Schedule 3 and having the shape of a rectangle, the boundaries of which run from a point 6548000 mN and 366000 mE easterly to a point 6548000 mN and 374000 mE, thence southerly to a point 6544000 mN and 374000 mE, thence westerly to a point 6544000 mN and 366000 mE and thence northerly to the point 6548000 mN and 366000 mE;
 - (iii) the area delineated on the map of the Town of Coolgardie set out in Schedule 4 and having the shape of a trapezoid, the boundaries of which run from a point 6576000 mN and 323500 mE easterly to a point 6576000 mN and 325000 mE, thence generally southeasterly to a point 6572000 mN and 326000 mE, thence westerly to a point 6572000 mN and 323500 mE and thence northerly to the point 6576000 mN and 323500 mE; and
 - (iv) the area delineated on the map of the Kurrawang Aboriginal Reserve (being Reserve No. 23648, Jaurdi Location 23) set out in Schedule 5, and shown on Land Titles Office Diagram 37886;

and

- (b) that portion of the environment comprising a layer of air 5 metres thick —
- (i) immediately above, and immediately surrounding, the external surfaces of any residential premises situated in;
- and
- (ii) immediately above the surface of the remainder of, a protected area.

(2) The co-ordinates of the points referred to in subclause (1) (a) (i), (ii) and (iii) are referenced to the Australian Map Grid.

Beneficial use to be protected

5. Any lawful human activity within the relevant portion of the environment which is conducive to the health, welfare, convenience, comfort or amenity of persons within the relevant portion of the environment is declared to be a beneficial use to be protected under this policy.

Air quality objectives

6. (1) The air quality objectives for the concentration of sulphur dioxide in the relevant portion of the environment that are sought to be achieved to provide an acceptable level of protection for the beneficial use identified and declared under clause 5 are the limit and the standard specified in Schedule 6 when averaged over the period specified in that Schedule.

(2) In Schedule 6 —

“ $\mu\text{g}/\text{m}^3$ ” means concentration of sulphur dioxide in micrograms per cubic metre of dry air at 0 degrees Celsius and one atmosphere pressure (101.325 kilopascals).

**Ambient air quality limits and
ambient air quality standard for
sulphur dioxide**

7. (1) The ambient air quality limits for the concentration of sulphur dioxide in the relevant portion of the environment that are intended to assist in the achievement of the air quality objectives referred to in clause 6 —

- (a) are the limits specified in the Regulations in respect of successive periods specified therein; and
- (b) shall be complied with in accordance with the Regulations and with conditions to which any relevant licences are subject.

(2) The ambient air quality standard for the concentration of sulphur dioxide in the relevant portion of the environment that is intended to assist in the achievement of the air quality objectives referred to in clause 6 is the standard specified in the Regulations.

**Chief Executive Officer may
require monitoring**

8. (1) If significant industrial sources are located within particular industrial premises, the Chief Executive Officer may, as a condition of a licence referred to in section 62 (1) (e) of the Act, require the occupier of those premises to carry out a specified monitoring programme to monitor the concentration of sulphur dioxide at specified locations in the relevant portion of the environment.

(2) In subclause (1) —

“**significant industrial source**” means industrial source from which the discharge of sulphur dioxide is, in the opinion of the Chief Executive Officer, such as to affect, or to be likely to affect, the relevant portion of the environment;

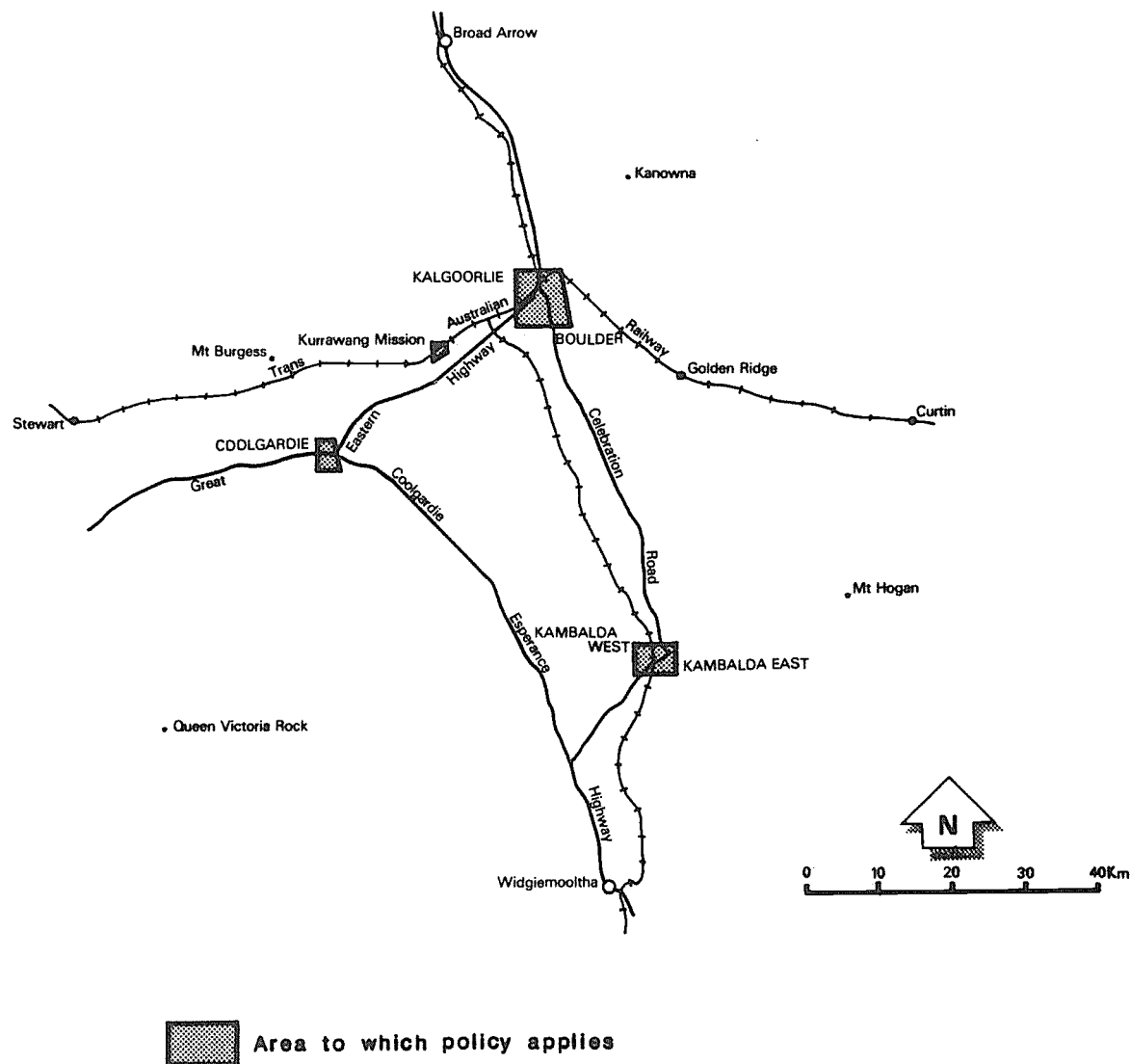
“**specified**” means specified in the licence concerned.

Review of policy

9. Subject to section 36 of the Act, if concentrations of sulphur dioxide in the relevant portion of the environment exceed the ambient air quality standard referred to in clause 7 (2) in any period of 12 calendar months specified in the Regulations for more than the number of hours so specified in respect of that period, the Authority shall consider that excess and may recommend to the Minister that this policy be reviewed under that section.

SCHEDULE 1

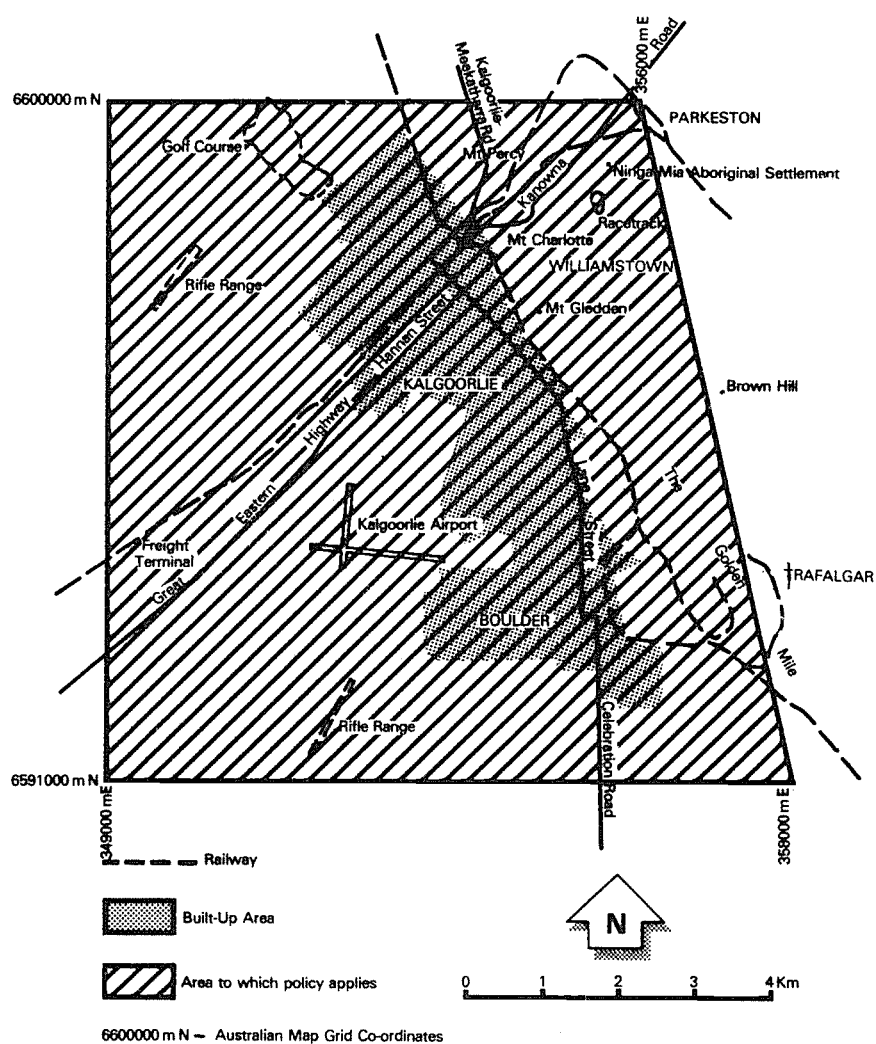
(Clause 4 (1) (a))

MAP SHOWING SITUATION OF RESIDENTIAL AREAS OF CITY OF KALGOORLIE-BOULDER, TOWN OF KAMBALDA, TOWN OF COOLGARDIE AND KURRAWANG ABORIGINAL RESERVE

SCHEDULE 2

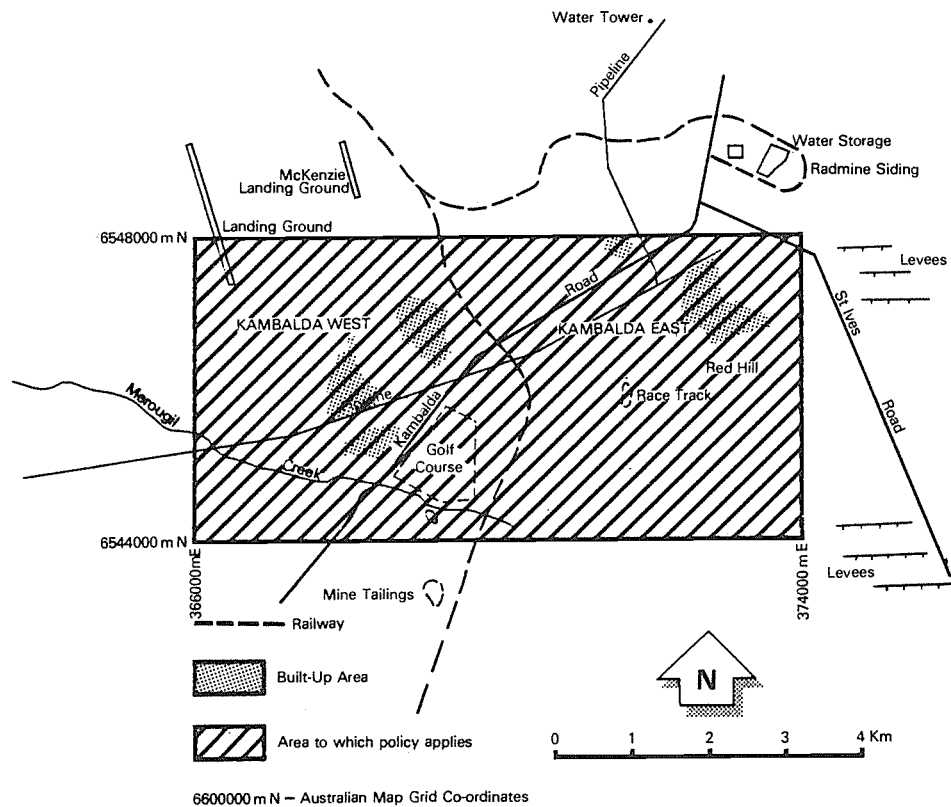
(Clause 4 (1) (a) (i))

MAP SHOWING RESIDENTIAL AREA OF CITY OF KALGOORLIE-BOULDER



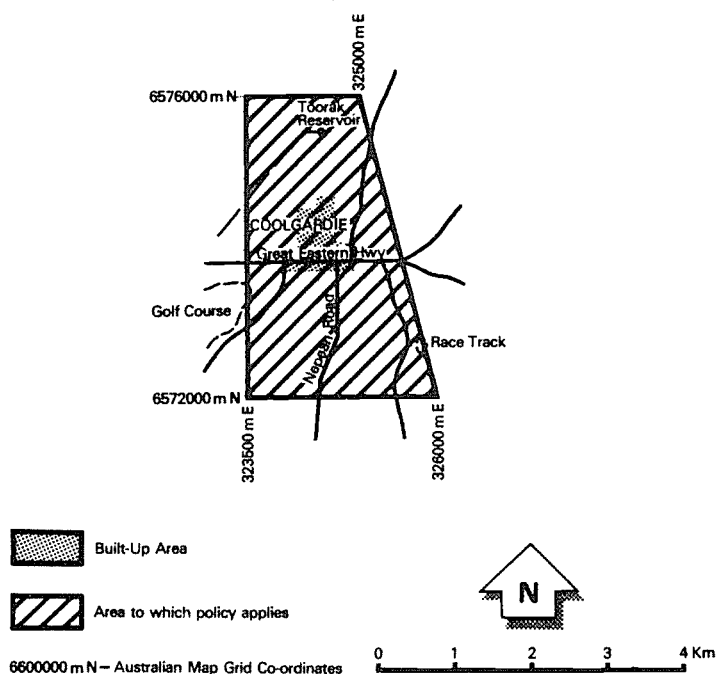
SCHEDULE 3

(Clause 4 (1) (a) (ii))

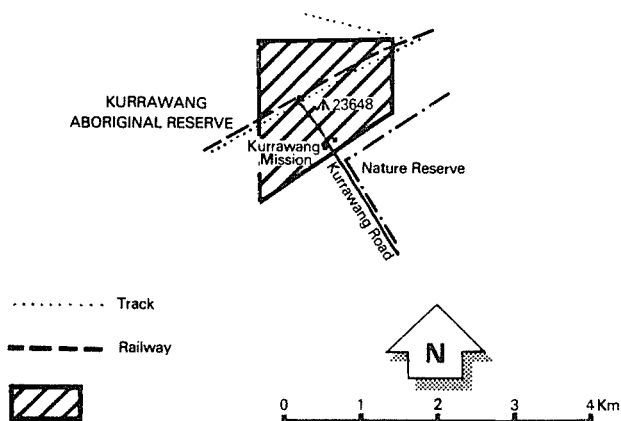
MAP SHOWING RESIDENTIAL AREA OF
TOWN OF KAMBALDA

SCHEDULE 4

(Clause 4 (1) (a) (iii))

**MAP SHOWING RESIDENTIAL AREA OF
TOWN OF COOLGARDIE****SCHEDULE 5**

(Clause 4 (1) (a) (iv))

**MAP SHOWING RESIDENTIAL AREA OF
KURRAWANG ABORIGINAL RESERVE**

Reserve No 23648, Jaurdi location 23,
as shown on LTO Diagram 37886

SCHEDULE 6

[Clause 6]

AIR QUALITY OBJECTIVES

<u>Limit</u>	<u>Standard</u>	<u>Averaging period</u>
1400 $\mu\text{g}/\text{m}^3$	700 $\mu\text{g}/\text{m}^3$	1 hour

JIM MCGINTY, Minister for the Environment.

EP303

ENVIRONMENTAL PROTECTION ACT 1986

ENVIRONMENTAL PROTECTION (GOLDFIELDS RESIDENTIAL AREAS) (SULPHUR DIOXIDE) REGULATIONS 1992

Made by His Excellency the Governor in Executive Council on the recommendation of the Environmental Protection Authority.

Citation

1. These regulations may be cited as the *Environmental Protection (Goldfields Residential Areas) (Sulphur Dioxide) Regulations 1992*.

Commencement

2. These regulations shall come into operation on the day on which the Policy comes into operation.

Interpretation

3. In these regulations —

- (a) “ $\mu\text{g}/\text{m}^3$ ” means concentration of sulphur dioxide in micrograms per cubic metre of dry air at 0 degrees Celsius and one atmosphere pressure (101.325 kilopascals);

“the Policy” means the *Environmental Protection (Goldfields Residential Areas) (Sulphur Dioxide) Policy 1992* approved under the *Environmental Protection (Goldfields Residential Areas) (Sulphur Dioxide) Policy Approval Order 1992* and set out in the Schedule to that Order;

and

- (b) unless the contrary intention appears, other words and expressions have the same respective meanings as they have in the Policy.

**Ambient air quality limits and
ambient air quality standard
for sulphur dioxide**

4. (1) For the purposes of clause 7 (1) (a) of the Policy, the ambient air quality limit for the concentration of sulphur dioxide in the relevant portion of the environment for the period beginning on the commencement of these regulations and ending on 31 December 1993 is 1300 $\mu\text{g}/\text{m}^3$ when averaged over a period of 3 hours.

(2) For the purposes of —

- (a) clause 7 (1) (a) of the Policy, the ambient air quality limit for the concentration of sulphur dioxide in the relevant portion of the environment for a particular period of 12 calendar months commencing on a date specified in the first column of Schedule 1 is the limit specified in the second column of that Schedule in respect of that period when averaged over the period specified opposite thereto in the third column of that Schedule;
- (b) clause 7 (2) of the Policy, the ambient air quality standard for the concentration of sulphur dioxide in the relevant portion of the environment after the commencement of these regulations is 700 $\mu\text{g}/\text{m}^3$ when averaged over one hour.

Compliance with ambient air quality standard

5. (1) For the purposes of clause 9 of the Policy, 131 hours is the number of hours in any period of 12 calendar months commencing within the period beginning on the commencement of these regulations and ending on 31 December 1993.

(2) For the purposes of clause 9 of the Policy, the number of the hours in any period of 12 calendar months commencing within a year —

- (a) commencing on 1 January and ending on 31 December; and
- (b) specified in the first column of Schedule 2,

is the number specified in the second column of Schedule 2 in respect of that year.

Prescribed licence condition for certain industrial premises

6. (1) There is prescribed for the purposes of section 62 (1) (h) of the Act as a condition that may be specified in a licence granted in respect of industrial premises (whether inside or outside a protected area) within which a significant industrial source is located the condition that the occupier of those premises shall conduct the operations on those premises in such a way as neither to cause, nor to contribute to causing, the relevant ambient air quality limit referred to in regulation 4 (1) or (2) (a) to be exceeded.

(2) In this regulation —

“significant industrial source” means industrial source from which the discharge of sulphur dioxide is, in the opinion of the Chief Executive Officer, such as to affect, or to be likely to affect, the relevant portion of the environment.

SCHEDULE 1

(Regulation 4(2)(a))

AMBIENT AIR QUALITY LIMITS FOR SULPHUR DIOXIDE

<u>Commencing date</u>	<u>Limit</u>	<u>Averaging period</u>
1 January 1994	2000 $\mu\text{g}/\text{m}^3$	1 hour
1 January 1995	1800 $\mu\text{g}/\text{m}^3$	1 hour
1 January 1996	1600 $\mu\text{g}/\text{m}^3$	1 hour
1 January 1997 and 1 January in each succeeding year	1400 $\mu\text{g}/\text{m}^3$	1 hour

SCHEDULE 2

(Regulation 5(2))

MINIMUM LEVELS OF COMPLIANCE WITH STANDARDS

<u>Commencing year</u>	<u>Number of hours over standard</u>
1994	131
1995	87
1996	43
1997	8

Recommended by the Environmental Protection Authority.

By His Excellency's Command,

D. G. BLIGHT, Clerk of the Council.

EP401

DRAFT ENVIRONMENTAL PROTECTION (JANDAKOT MOUND GROUNDWATER)
POLICY 1993

In October 1992 the Environmental Protection Authority published for comment an environmental protection policy to protect groundwater of the Jandakot Mound. In response to comments in submissions received a new draft policy has been prepared, and made available for further public review and comment in accordance with section 26 (d) of the *Environmental Protection Act 1986*.

This new draft Policy endeavours to protect the quality of groundwater on or under the Jandakot Mound, and applies to the Jandakot Public Water Supply Area. The policy proposes controls on land use over the groundwater mound and prevents certain land uses between existing and proposed public water supply borelines.

Copies of the new draft Policy are available free of charge from the Environmental Protection Authority offices at Gilmore Avenue, Kwinana and Westralia Square, Perth. The new draft Policy may also be inspected at the following local authority offices—

City of Armadale, Orchard Avenue, Armadale
City of Cockburn, Coleville Crescent, Spearwood
City of Gosnells, Albany Highway, Gosnells
Town of Kwinana, Gilmore Avenue, Kwinana
Shire of Serpentine-Jarrahdale, Paterson Street, Mundijong

Interested people and organisations are invited to submit written comments by 12 March 1993, which should be addressed to—

The Chairman
Environmental Protection Authority
"Westralia Square"
38 Mounts Bay Road
Perth WA 6000
Attention: Mr Vaughn Cox

FISHERIES

FI401

PEARLING ACT 1905
PART 4—APPEALS

FD 493/86.

The public is hereby notified that I have issued a Pearl Oyster Hatchery Licence to Western Seafarms Ltd.

P. J. MILLINGTON, Acting Executive Director of Fisheries.

HERITAGE COUNCIL OF W.A.**HR401****HERITAGE OF WESTERN AUSTRALIA ACT 1990
DELEGATION OF POWERS AND DUTIES**

Take notice that on 6 January 1993 in accordance with section 6 (7) of the Heritage of Western Australia Act 1990 I delegated all of my powers and duties under section 49 (1) (b) of the Act in respect of matters where no objections are raised to the entry of the place concerned in the Register to the Chairperson of the Heritage Council of Western Australia.

Dated this 6th day of January 1993.

JAMES ANDREW McGINTY, Minister for Heritage.

HR402**HERITAGE OF WESTERN AUSTRALIA ACT 1990****NOTICE OF INTENTION TO ENTER PLACES IN THE REGISTER OF HERITAGE PLACES**

The Minister for Heritage has directed that the places described in Schedule 1 be entered in the Register of Heritage Places as interim registrations pursuant to section 47 (1) of the Heritage of Western Australia Act 1990.

In accordance with the requirements of section 49 (1) of that Act, the Heritage Council of Western Australia hereby gives notice that it is proposed that the places be entered in the Register on a permanent basis.

Submissions on the proposed entries on a permanent basis are invited from interested persons. Submissions must be in writing and should be forwarded to the following address:

The Director
Office of the Heritage Council
292 Hay Street
East Perth WA 6004

Submissions concerning the entry of the places listed in Schedule 1 must be lodged by 12 March 1993.

Schedule 1

Place	Location	Land Description
Railway Hotel	Forrest Street, Kalgoorlie	Kalgoorlie Town Lot 190, C/T 1776/483
Lenaville	186 High Street, Fremantle	Lot Fremantle 925, C/T 1808/198
West Australian Rowing Club Boatshed	Riverside Drive, Perth	

Dated this 22nd day of January 1993.

IAN BAXTER, Director, Office of the Heritage Council.

HR403**HERITAGE OF WESTERN AUSTRALIA ACT 1990****NOTICE OF RESOLUTION PURSUANT TO SECTION 22 (1)**

Take notice that on October 16, 1992, the Heritage Council of Western Australia resolved pursuant to section 22 (1) of the Heritage of Western Australia Act 1990 ("the Act") to delegate and hereby does delegate generally to the Register Committee of the Heritage Council of all of the powers, functions and duties of the Heritage Council of Western Australia under Section 49 (b) of the Act in respect of the entry into the Register of Heritage Places of places for which no submissions have been received raising objections to the proposed entry.

Dated this 27th day of January 1993.

IAN BAXTER, Director, Heritage Council of Western Australia.

LAND ADMINISTRATION**LA401****RESERVES ACT 1992**

It is hereby notified that pursuant to the above Act assented to on December 9, 1992, the undermentioned reserves have been dealt with in the manner described:—

1. Class "A" Reserve 15185 is amended to comprise Augusta Lots 871, 872 and Sussex Locations 4929 and 4930 on Reserve Diagram 1068 with an area of 9.8187 hectares and its purpose changed from "Parklands and Recreation" to "Conservation of Flora and Fauna". Reserve 15185 is automatically vested in the National Parks and Nature Conservation Authority pursuant to the CALM Act 1984. Public Plans Leeuwin 25 000 NE and part SE, Augusta 10 000 BF28 portions 3.1, 4.1 BF27 portions 3.8, 4.8, Augusta 2 000 BF28 15.03 File 9281/13.
2. Class "A" Reserve 7692 "National Park" is amended to comprise Nelson Locations 5200, 5201, 5202, 13352, 13354 and 13373 on Reserve Plan 358 with an area of 1590.7618 hectares. Public Plans Charnwood 2029 (II) SW, SE 1:25 000. Files 3564/989, 74/01.
3. Class "A" Reserve 12398 (Avon Location 28967) "Conservation of Flora and Fauna" is amended to include Avon Location 25893 on Diagram 55790 with its area being increased to 254.5662 hectares. Public Plan: Quairading SW 1:25 000. File 11958/06.
4. Class "A" Reserve 6962 "Parklands and Recreation" is amended to comprise Bunbury Lot 729 on Reserve Plan 345 (in lieu of Lot 385) with its area being increased to 1.4659 hectares. Public Plan: Bunbury and Environs 2 000, 02.32. File: 3990/895V2.
5. Class "A" Reserve 22624 (Broadwater Sub Lots 25 to 28 inclusive and Sussex Location 4165) "Parklands and Recreation" is amended to include Sub Lot 34 on Diagram 89781 with its area being recalculated to 13.5691 hectares as shown on Reserve Diagram 946. Public Plan: BF29(2) 21.35, 22.35. File 7031/47.
6. Class "A" Reserve 36419 (Victoria Location 11381) "Conservation of Flora, Water and Protection of Caves" is amended to exclude the area on Diagram 90436 with its area being reduced to 1384.6261 hectares. Public Plan: Beagle Island and Logue 1:50 000. Files: 308/68, 3640/78.
7. The purpose of Class "A" Reserve 39824 (Avon Location 28913) is changed to "Conservation Park and the agreement defined in Section 2 of the Alumina Refinery Agreement Act 1961". Public Plans: Beraking NW, SW, SE 1:25 000. File 448/987.
8. Class "A" Reserve 26480 (Plantagenet Locations 6875 and 7343) "Recreation" is amended to include Denmark Lot 1027 on Diagram 90304 with its area being increased to 8.8187 hectares. Public Plan: Denmark (2) 20.07, 20.08. File 1833/64.
9. (i) The following reserves are cancelled:—
 - (a) Class "A" 41466 "National Park and Water"
 - (b) Class "A" 17495 "National Park"
 - (c) Class "A" 26628 "National Park and Water"
 - (d) Class "A" 28478 "National Park and Water"
 - (e) Class "A" 28479 "National Park and Water"
 - (f) Class "A" 15776 "Camping and Recreation"
 - (g) Class "C" 9537 "Excepted from Sale"
 - (h) Class "C" 9539 "Excepted from Sale"
 - (i) Class "C" 9540 "Excepted from Sale"
 - (j) Class "C" 9588 "Experimental Farm"
 - (k) Class "C" 11182 "Excepted from Sale"
 - (l) Class "C" 14891 "Excepted from Sale"
 - (m) Class "C" 17015 "Public Utility"
 - (n) Class "C" 21122 "Recreation"
 - (o) Class "C" 21712 "Excepted from Sale"
 - (p) Class "C" 25784 "Water"
 - (q) Class "C" 26198 "Recreation"
 - (r) Class "C" 29681 "Conservation of Flora and Fauna"
 - (s) Class "C" 30503 "Experimental Plot (Agriculture Department)"
 - (t) Class "C" 31357 "Conservation of Fauna"
 - (u) Class "C" 33495 "Government Requirements"
 - (v) Class "C" 33496 "Government Requirements"
 - (w) Class "C" 33993 "Government Requirements"
 - (x) Class "C" 34075 "Government Requirements"
 - (y) Class "C" 38234 "Educational Purposes"
 - (z) Class "C" 17072 "Public Utility"

9. (ii) Class "A" Reserve 36996 "National Park and Water" is amended to comprise Nelson Locations:—

3706	6968	7673	7840	7860	12903	12940	13390	13410
4418	7202	7674	7841	7861	12916	12941	13391	13411
5222	7203	7675	7842	7862	12917	12942	13392	13412
5223	7562	7676	7843	7863	12918	12953	13393	13413
5224	7594	7678	7844	7864	12919	13057	13394	13414
5225	7612	7679	7845	7898	12920	13058	13395	13415
5239	7636	7680	7846	7899	12921	13078	13396	13416
5600	7640	7681	7847	8288	12922	13286	13397	13417
5602	7645	7682	7848	pt 8730	12923	13287	13398	13418
5603	7646	7683	7849	9277	12924	13303	13399	13420
pt 5616	7649	7760	7850	9957	12925	13318	13400	13421
5617	7658	7831	7851	11100	12928	13344	13401	13422
6950	7659	7832	7852	pt 12270	12929	13382	13402	13423
6951	7660	7833	7853	12730	12930	13383	13403	13424
				12731				
6955	7661	7834	7854	12873	12932	13384	13404	13425
6962	7662	7835	7855	12887	12933	13385	13405	13426
6964	7669	7836	7856	12891	12934	13386	13406	13427
6965	7670	7837	7857	12896	12936	13387	13407	13428
6966	7671	7838	7858	12901	12937	13388	13408	
6967	7672	7839	7859	12902	12939	13389	13409	

on Reserve Plan 367 Sheets 1 to 5, Miscellaneous Plan 1662, Reserve Plan 270 and Reserve Diagram 871 with an area of 114 566.5135 hectares. Public Plans: Wainbup NW, SW, NE, SE 1:25 000, Deep River SW and NW 1:25 000, Meerup NE, NW, SE & pt SW 1:25 000, Northcliffe SW, SE 1:25 000, Gardiner River NW, NE and portion SE 1:25 000, Pike NE 1:25 000, Lake Jasper NW, NE, SE and SW 1:25 000, Charnwood SW 1:25 000, Saddle Island NW and pt Chatham NE 1:25 000. File 604/78.

10. Class "A" Reserve 15197 "Protection of Flora" is amended to comprise Williams Location 15742 on Plan 16561 with an area of 56.7859 hectares and its purpose changed to "Conservation of Flora and Fauna". Reserve 15197 is automatically vested in the National Parks and Nature Conservation Authority pursuant to the CALM Act 1984. Public Plan: Muggerrugging SE 1:25 000. File: 8553/13.
11. Class "A" Reserve 35637 "National Park" is amended to comprise Marmion Locations 21, 22, 23, 24, 25 and 58 on Reserve Plan 338 with an area of 60, 396.5568 hectares. Public Plans: Menzies, Kalgoorlie, Edjudina and Kuralpi 1:250 000. File: 1905/76.
12. Class "A" Reserve 7537 (Swan Location 10159 and Swan View Sub Lots 68, 69, 70) is amended to include Sub Lot 135 on Diagram 90374 and Location 11664 on Plan 17947 with its area being increased to 2 676.8107 hectares. Public Plans: Mundaring NW 1:25 000, Perth (2) BG34 25.31, 26.30, 26.31, 25.33, 25.34, 25.35, 25.36, 25.37, Perth (10) BG34 6.7. File: 13479/98V7.
13. Class "A" Reserve 25113 (Kent Locations 788, 789, 790, 791, 792, 793, 794, 952, 986, 2112 and Roe Location 3102) "Conservation of Fauna" is amended to include Kent Location 2126 on Miscellaneous Diagram 240 with its area being increased to 107 812.0866 hectares and its purpose is changed to "Conservation of Flora and Fauna". Public Plan: Cameron Creek 1:50 000. File: 5856/52V2.
14. Class "A" Reserve 17705 "Recreation and Stopping Place" is amended to comprise Kojonup Location 9299 on Diagram 90415 in lieu of Locations 7676 and 8979 with its area being increased to 4.4818 hectares. Public Plan: Warrenup NW 1:25 000. File: 4860/20.
15. Class "A" Reserve 16040 "Conservation of Flora and Fauna" is amended to comprise Cowcowing Agricultural Area Lot 302 on Reserve Diagram 945 in lieu of Lots 268 and 131 with its area being reduced to 249.4245 hectares. Public Plan: Koorda SE 1:25 000. File: 2229/15.
16. Class "A" Reserve 32549 (Roe Locations 1229, 2976, 3046, 3072), "Conservation of Flora and Fauna" is amended to include that portion now comprised in Roe Location 3114 on Diagram 90067 with its area being decreased to 3 604.7211 hectares. Public Plan: Eclipse Lake 1:50 000. File: 900/70.
17. The purposes of Class "A" Reserves 39820 (Murray Location 1829) 39822 (Murray Locations 556 to 560 inclusive, 567, 568, 569, 744 to 749 inclusive, 787, 792, 1831 and Wellington Locations 1548 to 1552 inclusive, 2623, 2632, 5504, 5505 and part 4092) and 39823 (Murray Locations 674, 1597 and 1830) are changed to "Conservation Park and the agreement defined in Section 2 of the Alumina Refinery Agreement Act 1961". Public Plans: Nanga NW, SW, NE, 1:25 000, Nalyerin NW and Marradon SW 1:25 000. Files: 452/987, 454/987 and 455/987.
18. (I) Class "A" Reserves 39840 (Murray Location 1825) "Conservation", 39841 (Murray Location 1826) "Conservation", and 39842 (Murray Location 1824) "Conservation" are cancelled.

- (II) Class "A" Reserve 39819 (Murray Locations 262, 654, 1828 and part 620) is amended to include Murray Locations 1824, 1825 and 1826 with its area being increased to 1 755.4361 hectares and its purpose changed to "Conservation Park and the agreement defined in Section 2 of the Alumina Refinery Agreement Act 1961". Public Plans: Hamel NE, Nanga NW, Pinjarra SE and Dwellingup SW 1:25 000. Files: 499/987, 500/987, 501/987 and 451/987.
19. Class "A" Reserve 25798 (Nelson Locations 12624 and 12686) "Conservation of Flora and Fauna" is amended to include Location 12741 on Plan 8988 with its area being increased to 3 295.9770 hectares. Public Plans: Lake Muir SE and NE. File: 1153/959.
20. Class "A" Reserve 4813 "Recreation" is amended to comprise Swan Location 11241 on Plan 17553 in lieu of Cockburn Sound Locations 679, 1717 and 2581 with its area being decreased to 57.5000 hectares. Public Plan: Perth 2 000 9.17, 9.18. File: 7924/00V5.
21. Class "A" Reserve 17158 (Victoria Location 6894) "Racecourse" is cancelled. Public Plans: Mullewa, Mungo, Nangerwaller 1:50 000, Indarra NE 1:25 000. File: 1478/72.
22. The purpose of Class "A" Reserve 21140 (Wongoondy Estate Lot 31) is changed from "Resting and Watering Place, Stock Route and Common for Travellers and Stock" to "Conservation of Flora and Fauna" Reserve 21140 is automatically vested in the National Parks and Nature Conservation Authority pursuant to the CALM Act 1984. Public Plan: Wongoondy SE 1:25 000. File: 1835/33.
23. Class "A" Reserve 20835 "Conservation of Flora and Fauna" is amended to comprise Williams Location 13476 on Diagram 90105 with its area being decreased to 158.4594 hectares. Public Plan: Mugerugging SE, SW 1:25 000. File: 1642/962.
24. Class "A" Reserve 24581 "Sanctuary for Fauna" is amended to comprise Swan Location 11607 on Plan 17933 in lieu of Location 6038 with its area being increased to 129.1345 hectares and its purpose changed to "Conservation of Flora and Fauna". Public Plan: Swan 10 000 1.4, 2.4. File: 4061/99, 1863/02.
25. Class "A" Reserve 25746 (Swan Location 9959) "Cemetery" is amended to include Location 11401 on Plan 17785 with its area being increased to 116.6658 hectares. Public Plan: Swan (2) 8.02. File: 4350/52.
26. Class "A" Reserve 30668 (Williams Location 15778) "Conservation of Flora and Fauna" is amended to include Location 12710 on Diagram 47167 with its area being increased to 82.5235 hectares. Public Plan: Hillman NE 1:25 000. File: 754/70.
27. Class "A" Reserve 11710 "National Park" is amended to include Wellington Location 5578 on Plan 17593 and exclude the areas bordered green on Plan 17593 with its area being decreased to 10 424.6270 hectares. Public Plan: Lake Clifton SE 1:25 000. File: 3162/52.
28. (I) Class "A" Reserve 24944 (Jilbadji Location 752) "Conservation of Flora and Fauna" is cancelled.
- (II) Class "A" Reserve 20262 "Conservation of Flora and Fauna" is amended to comprise Jilbadji Location 1013 on Diagram 90149 in lieu of Locations 478 and 745 with an area of 1 438.0032 hectares. Public Plans: Moorine Rock and Moltthomy 1:50 000. Files: 3627/29, 2526/57.

A. A. SKINNER, Chief Executive.

LA402

LOCAL GOVERNMENT ACT 1960

DECLARATION OF CLOSURE OF STREETS

Made by the Minister for Lands under Section 288A

At the request of the local government nominated, the street described in the Notice is now declared to be closed.

Notice

Shire of Dundas (DOLA File 2480/1935, Document No. F91857, Closure No. D758).

All that portion of Right-of-Way shown coloured green at page 7 of the Road Closure and Disposal Document F91857.

Public Plan: CG33 (2) 9.37.

A. A. SKINNER, Chief Executive,
Department of Land Administration.

LA701**LAND ACT 1933
RESERVATION NOTICE**

Made by His Excellency the Governor under section 29.

The Crown Land described below has been set apart as a public reserve.

DOLA File 2615/992.

Reserve No. 42473 comprising Nelson Locations 11285 and 13442 with an area of about 874.680 0 hectares on Land Administration Reserve Plan 390 for the designated purpose of "National Park".

Public Plan: Pemberton SW 1:25 000 BG27 10 000 Pts. 5.6 and 6.6 BG27 2 000 25.28. Local Authority—Shire of Manjimup.

Reserve 42473 is automatically vested in the National Parks and Nature Conservation Authority pursuant to section 7 of CALM Act 1984.

A. A. SKINNER, Chief Executive.

LB101**NAMING OF OSCAR BURNS RESERVE
Reserve No. 10385**

Department of Land Administration,
Perth.

File No. 2112/892.

It is hereby notified for general information that the name of "Oscar Burns Reserve" has been applied to the land contained in Reserve No. 10385 being set apart for the purpose of "Recreation" and located in the Shire of Serpentine-Jarrahdale.

Public Plans: Peel 22.38, Peel 22.37.

A. A. SKINNER, Chief Executive.

LB401**LOCAL GOVERNMENT ACT 1960
DECLARATION OF PUBLIC STREETS**

Orders of the Minister for Lands Made under section 288

At the request of the local governments nominated each piece of land specified in the Schedule is now declared to be absolutely dedicated as a public street.

Schedule

1. Shire of Albany (DOLA File No. 2240/1992).

Road Number 18536—All that portion of Warlock Road including widenings as delineated in black and coloured pink as surveyed and shown on Office of Titles Plan 13262 and Office of Titles Diagram 76809 and 83139. (Extension)—All that portion of land 20 metres wide including widenings commencing from the prolongation southerly of the western boundary of Lot 644 of Plantagenet Location 283 as shown on Office of Titles Diagram 83139 and extending westerly along the northernmost northern boundary of the southern severance of Lot 800 as shown on Office of Titles Diagram 82136 to terminate at the prolongation northerly of the western boundary of that severance.

Public Plan: Albany 1:10 000 BK 26/3.2.

2. Shire of Roebourne (DOLA File No. 2316/1992).

Road No. 16211 (Cinders Road). A strip of land plus widenings as delineated and coloured brown on DOLA Crown Survey Plan 18280.

Public Plan: Dampier S.E. (25).

A. A. SKINNER, Chief Executive,
Department of Land Administration.

LOCAL GOVERNMENT**LG401****CITY OF ROCKINGHAM****Appointment of Ranger**

It is hereby notified for public information that Mr Peter Oliver has been appointed Ranger for the City of Rockingham effective from Wednesday, 3 February 1993 and as authorised officer for the following purposes—

- (i) Dog Act 1976
- (ii) Litter Act 1979 and Local Government Act 1960 section 669 (B).
- (iv) Bush Fires Act 1954.
- (v) Council By-laws.
- (vi) Control of Vehicles (Off-road Areas) Act 1976.

The appointment of Mr Tony Harris as Ranger hereby cancelled.

G. G. HOLLAND, Town Clerk.

LG901**LOCAL GOVERNMENT ACT 1960***City of Bunbury***NOTICE OF INTENTION TO BORROW**

Proposed Loans No. 276 of \$180 000 and No. 277 of \$11 692

Pursuant to section 610 of the Local Government Act 1960 as amended the City of Bunbury hereby gives notice of its intention to borrow money by the sale of debentures on the following terms for the following purpose—

Loan 276 of \$180 000 for a period of ten years with interest at ruling Treasury rates repayable at the Office of the Council, by twenty half-yearly instalments of principal and interest. The ruling Treasury rates of interest will be reviewed after four years during the term of the loan.

Purpose: Assist the Club to install two synthetic greens on their premises.

All payments of principal and interest will be the responsibility of the Bunbury Bowling Club.

Loan 277 of \$11 692 for a period of six years with interest at ruling Treasury rates repayable at the Office of the Council, by twelve half-yearly instalments of principal and interest. The ruling Treasury rate of interest will be reviewed after four years during the term of the loan.

Purpose: Purchase of two Pottery Kilns.

All payments of principal and interest will be the responsibility of the Stirling Street Arts Centre.

Plans, specifications and estimates of the costs thereof are open for inspection at the Office of the Council, Stephen Street, Bunbury during normal office hours for a period of 35 days after the publication of this notice.

Dated this 19th day of January 1993.

E. C. MANEA, Mayor.

V. S. SPALDING, Town Clerk/City Manager.

LG902**LOCAL GOVERNMENT ACT 1960***Shire of Moora***NOTICE OF INTENTION TO BORROW**

Proposed Loan No. 276 of \$47 000

Pursuant to section 610 of the Local Government Act 1960 the Council of the Shire of Moora hereby gives notice that it proposes to borrow money by the sale of debentures on the following terms and for the following purposes: \$47 000 for a period of five (5) years repayable at the office of the Shire of Moora, 34 Padbury Street, Moora by ten (10) half-yearly instalments of principal and interest.

Purpose: Watheroo Hall Kitchen.

Plans, specifications and estimates of costs as required by section 609 of the Local Government Act are open for inspection at the office of the Council during normal office hours for a period of thirty-five (35) days after publication of this notice.

Dated this 19th day of January 1993.

C. W. ADAMS, President.

J. N. WARNE, Shire Clerk.

MAIN ROADS

MA401

MRWA 90-2105V3

**MAIN ROADS ACT 1930
PUBLIC WORKS ACT 1902****NOTICE OF INTENTION TO TAKE OR RESUME LAND**

The Minister for Works hereby gives notice, in accordance with the provisions of section 17 (2) of the Public Works Act 1902, that it is intended to take or resume under section 17 (1) of that Act the pieces or parcels of land described in the Schedule hereto and being all in the Meekatharra District, for the purpose of the following public works namely, widening and realignment of Great Northern Highway, Nannine to Bluebird section. The said pieces or parcels of land are marked off on Plan MRWA 9025-15-1 which may be inspected at the office of the Commissioner of Main Roads, Waterloo Crescent, East Perth.

Schedule

No.	Owner or Reputed Owner	Occupier or Reputed Occupier	Description	Area (Approx)
1.	Crown	Roderick Edward Yelverton O'Connor, Wanda O'Connor, Andrew Yelverton O'Connor, Myles Yelverton O'Connor, John Yelverton O'Connor, vide Pastoral Lease 3114/686. Alex Norman King, Ross Lloyd Smith, Noel Edward Mani, Lessees vide Mining Lease 51/6. Country Gold NL Caveator vide Caveats 1661H/878 and 1162H/878.	Portion of Nookawarra Location 32 and Kyarra Location 139.	3.8572 ha

Dated this 26th day of January 1993.

D. R. WARNER, Director Corporate Services.

MINERALS AND ENERGY

MN401

MINING ACT 1978**Notice of Application for an Order for Forfeiture**

Department of Minerals
and Energy, Leonora.

In accordance with regulation 49 (2) (c) of the Mining Act 1978, notice is hereby given that the following licences are liable to forfeiture under the provisions of section 96 (1) (a) for breach of covenant, *viz*, non-payment of rent.

P. G. MALONE, Warden.

To be heard in the Warden's Court at Leonora on the 17th February, 1993.

EAST MURCHISON MINERAL FIELD*Lawlers District***Miscellaneous Licence**

36/61—Chitty, Charles George.

Prospecting Licence

36/1116—Cottee, Donald James; Cottee, Raymond Michael; Townsend, Peter James.

MOUNT MARGARET MINERAL FIELD

Mount Malcolm District

Prospecting Licences

37/3512—Sullivan, Donald Anthony; Sullivan, James Noel; Sullivan, Mervyn Ross; Sullivan, Peter Ross.

37/3544—Trent, Leonard Claude.

37/4082—Tucker, Phillip William; Jeffries, Gary Leonard.

37/4083—Jeffries, Gary Leonard; Cochrane, Paul David.

37/4084—Jeffries, Gary Leonard; Cochrane, Paul David.

Mount Margaret District

Prospecting Licences

38/2218—Rymer, Stephen Bey; Wright, Kevin Thomas.

38/2255—Elmina N.L.

38/2256—Elmina N.L.

38/2257—Elmina N.L.

38/2258—Elmina N.L.

38/2259—Elmina N.L.

38/2260—Elmina N.L.

38/2261—Elmina N.L.

38/2262—Elmina N.L.

Mount Morgans District

Miscellaneous Licence

39/9—Stansby, Kevin John.

Prospecting Licences

39/2276—Straw, Jack.

39/2589—Pavlinovich, Kevin Michael.

MN402

MINING ACT 1978

Notice of Application for an Order for Forfeiture

Department of Minerals and Energy.

In accordance with regulation 49 (2) (c) of the Mining Act 1978, notice is hereby given that the licences are liable to forfeiture under the provisions of section 96 (1) (a) for breach of covenant, *viz*, non-payment of rent.

Warden.

To be heard in the Warden's Court, Marble Bar on the 19th February, 1993.

PILBARA MINERAL FIELD

Marble Bar District

P45/2070—Elazac Pty Ltd.

P45/2071—Elazac Pty Ltd.

PILBARA MINERAL FIELD

Nullagine District

P46/1025—Falcons Exploration & Mining NL.

P46/1083—Beresford Phillip Murray.

P46/1087—Edwards William; Purcell John.

P46/1088—Robertson Peter Harry.

WEST PILBARA MINERAL FIELD

P47/830—Holtom Jade; Lee Darren; Matich Brett.

P47/831—Holtom Jade; Lee Darren; Matich Brett.

P47/850—Campbell Marion Noal.

P47/853—Collins Lorna Cyd.

MN403**MINING ACT 1904**

Department of Minerals and Energy,
Perth.

In accordance with the provisions of the Mining Act 1904 His Excellency the Governor in Executive Council has been pleased to deal with the following mining tenements.

D. R. KELLY, Director General.

The rights of occupancy on the undermentioned Temporary Reserves have been renewed.

Number	Occupant	For further periods ending on	Locality	Mineral Field
4192H 4193H 4266H 4267H 4737H 4881H to 4884H	Hancock Prospecting Pty Ltd, Wright Prospecting Pty Ltd and New Broken Hill Consolidated Limited	31/12/93	Rhodes Ridge	West Pilbara and Peak Hill
5615H 5616H 5621H and 5622H	AM & S Mining Limited and Hamersley Iron Pty Ltd	31/12/93	Wittenoom	West Pilbara
5585H 5587H 5617H 5618H 5619H 5620H 5624H and 5625H	AM & S Mining Limited and Hamersley Iron Pty Ltd	31/12/93	Hamersley Range	West Pilbara

MN404**MINING ACT 1978**

Department of Minerals & Energy,
Perth WA 6000.

I hereby declare in accordance with the provisions of section 96A of the Mining Act 1978 that the undermentioned mining tenement is forfeited for breach of covenant *viz*; non-compliance with the prescribed expenditure conditions.

GORDON HILL, Minister for Mines.

KIMBERLEY MINERAL FIELD

Exploration Licence; Holder.

80/998; Lancaster Resources NL.

MN405**PETROLEUM ACT 1967**

Renewal of Petroleum Exploration Permit

Exploration Permit No. EP325, held by Mobil Exploration & Producing Australia Pty Ltd of 2 City Road, South Melbourne, Victoria, Minora Resources NL, Tepstew Pty Ltd, Sagasco Resources Limited, Carnarvon Energy NL and Petroz NL, has been renewed for five (5) years commencing 21 January 1993.

IAN FRASER, Director Petroleum Division.

MN406

PETROLEUM ACT 1967

Surrender of Exploration Permit EP346

The surrender of Exploration Permit EP346 has been registered and will take effect on and from the date this notice appears in the *Government Gazette*.

IAN FRASER, Director Petroleum Division.

MN407

PETROLEUM ACT 1967

Expiry of Exploration Permit No. EP330

Notice is hereby given that Exploration Permit No. EP330 expired on 26 January 1993.

IAN FRASER, Director Petroleum Division,
Department of Minerals & Energy.

PLANNING AND URBAN DEVELOPMENT

PD401

TOWN PLANNING AND DEVELOPMENT ACT 1928
APPROVED TOWN PLANNING SCHEME AMENDMENTS
City of Canning

Town Planning Scheme No. 16—Amendment No. 620

Town Planning Scheme No. 24—Amendment No. 13

Ref: 853/2/16/18, Pt. 620; 853/2/16/20, Pt. 13.

It is hereby notified for public information, in accordance with section 7 of the Town Planning and Development Act 1928 that the Hon Minister for Planning approved the City of Canning Town Planning Scheme Amendments on January 22, 1993, for the purpose of—

Town Planning Scheme No. 16—Amendment No. 620

- A. Removing the current designation of Reserve for "Local Park and Recreation Area" from a 96 m² (approximately) portion of Lot 532 Burrendah Reserve, Willetton, and by placing it in the "SR 3" zone, as depicted on the amending plan adopted by the Council on 28th day of January, 1992; and
- B. By adding the following Serial 82 to Appendix 2 (Schedule of Special Zones)—

Serial No.	Lot No.	Loc.	Address	Additional Purpose for which the Premises may be Used
82	476 and Portion 532	Can. 25	58 Burrendah Boulevard, Willetton	Health Centre for 3 Practitioners

Town Planning Scheme No. 24—Amendment No. 13

Removing the current designation of "Local Public Open Space" from a 96 m² (approximately) portion of Lot 532 Burrendah Reserve and the adjoining portion of 58 Burrendah Boulevard (Lot 476), Willetton, and by redesignating the land as "Residential", as depicted on the amending plan adopted by the Council on the 28th day of January, 1992.

M. S. LEKIAS, Mayor.
A. TORRANCE, A/Town Clerk.

PD402

TOWN PLANNING AND DEVELOPMENT ACT 1928
APPROVED TOWN PLANNING SCHEME AMENDMENT
City of Nedlands

Town Planning Scheme No. 2—Amendment No. 50

Ref: 853/2/8/4, Pt. 50.

It is hereby notified for public information, in accordance with section 7 of the Town Planning and Development Act 1928 that the Hon Minister for Planning approved the City of Nedlands Town Planning Scheme Amendment on 21 January 1993 for the purpose of—

1. Recoding portion of Swan Location 10768, Mount Claremont from Residential (R12.5) Zone to Residential (R20) Zone as shown on the Amendment Map.
2. Rezoning portion of Swan Location 10768, Mount Claremont from Residential (R12.5) Zone to Recreation Reserve as shown on the Amendment Map.
3. Amending the Scheme Map accordingly.

C. E. BARNS, Mayor.
N. G. LEACH, Town Clerk.

PD403**TOWN PLANNING AND DEVELOPMENT ACT 1928**
APPROVED TOWN PLANNING SCHEME AMENDMENT*Shire of Northampton*

Town Planning Scheme No. 4—Amendment No. 24

Ref: 853/3/14/6, Pt. 24.

It is hereby notified for public information, in accordance with section 7 of the Town Planning and Development Act 1928 that the Hon Minister for Planning approved the Shire of Northampton Town Planning Scheme Amendment on 20 January 1993 for the purpose of rezoning part of Lot 51, Grey Street, Kalbarri, from Public Purpose Reserve (Telecom) to Residential Zone (R40) and part of Lot 51 to Commercial Zone.

R. W. ALLEN, President.
C. J. PERRY, Shire Clerk.

PD404**TOWN PLANNING AND DEVELOPMENT ACT 1928**
APPROVED TOWN PLANNING SCHEME AMENDMENT*City of South Perth*

Town Planning Scheme No. 5—Amendment No. 45

Ref: 853/2/11/7, Pt. 45.

It is hereby notified for public information, in accordance with section 7 of the Town Planning and Development Act 1928 that the Hon Minister for Planning approved the City of South Perth Town Planning Scheme Amendment on 20 January 1993 for the purpose of excising Clause 71 (b) from the Scheme Text.

P. CAMPBELL, Mayor.
L. L. METCALF, Chief Executive.

PD405**TOWN PLANNING AND DEVELOPMENT ACT 1928**
APPROVED TOWN PLANNING SCHEME AMENDMENT*City of Wanneroo*

Town Planning Scheme No. 1—Amendment No. 490

Ref: 853/2/30/1, Pt. 490.

It is hereby notified for public information, in accordance with section 7 of the Town Planning and Development Act 1928 that the Hon Minister for Planning approved the City of Wanneroo Town Planning Scheme Amendment on 21 January 1993 for the purpose of—

1. Rezoning Portion Lot 2 Burns Beach Road, Burns, east of the Connolly Drive alignment and west of the Mitchell Freeway alignment from "Rural" to "Residential Development R20, R25 and R40 and Commercial, Service Station, Civic and Special Zone (Restricted Use) Medical Centre";
2. Amending the Residential Density Code Map to code the land R20, R25 and R40;
3. Specifying a maximum gross leasable area of 3 000 m² for the shopping centre in schedule 5 of the Scheme Text;
4. Including reference to the Special Zone (Restricted Use) Medical Centre in section 2 of Schedule 1 of the Scheme Text.

R. F. JOHNSON, Mayor.
A. ROBSON, Acting Town Clerk.

PD501**TOWN PLANNING AND DEVELOPMENT ACT 1928
SCHEME AMENDMENT AVAILABLE FOR INSPECTION***City of Armadale*

Town Planning Scheme No. 2—Amendment No. 84

Ref: 853/2/22/4, Pt. 84.

Notice is hereby given that the City of Armadale has prepared the abovementioned scheme amendment for the purpose of—

- (1) Deleting all reference to Special Use No. 3 in the Prescribed Special Use Requirements and Particulars of land columns of Table 9.1; relating to Lot 22 Canns Road, Armadale.
- (2) Inserting in its place a new Prescribed Special Use No. 3.

Plans and documents setting out and explaining the scheme amendment have been deposited at Council Offices, 7 Orchard Avenue, Armadale and at the Department of Planning and Urban Development, Albert Facey House, 469-489 Wellington Street, Perth, and will be available for inspection during office hours up to and including 12 March 1993.

Submissions on the scheme amendment should be made in writing on Form No. 4 and lodged with the undersigned on or before 12 March 1993.

This amendment is available for inspection in order to provide an opportunity for public comment and it should not be construed that final approval will be granted.

J. W. FLATOW, Town Clerk.

PD502**TOWN PLANNING AND DEVELOPMENT ACT 1928
SCHEME AMENDMENT AVAILABLE FOR INSPECTION***City of Belmont*

Town Planning Scheme No. 11—Amendment No. 40

Ref: 853/2/15/10, Pt. 40.

Notice is hereby given that the City of Belmont has prepared the abovementioned scheme amendment for the purpose of rezoning Lot 18, Orrong Road, Kewdale, from "Service Station", to "Residential A, R20/R40".

Plans and documents setting out and explaining the scheme amendment have been deposited at Council Offices, 215 Wright Street, Cloverdale and at the Department of Planning and Urban Development, Albert Facey House, 469-489 Wellington Street, Perth, and will be available for inspection during office hours up to and including 26 February 1993.

Submissions on the scheme amendment should be made in writing on Form No. 4 and lodged with the undersigned on or before 26 February 1993.

This amendment is available for inspection in order to provide an opportunity for public comment and it should not be construed that final approval will be granted.

B. R. GENONI, Town Clerk.

PD503**TOWN PLANNING AND DEVELOPMENT ACT 1928
SCHEME AMENDMENT AVAILABLE FOR INSPECTION***City of Canning*

Town Planning Scheme No. 16—Amendment No. 632

Ref: 853/2/16/18, Pt. 632.

Notice is hereby given that the City of Canning has prepared the abovementioned scheme amendment for the purpose of rezoning a 2 500m² portion of Lot 102 Burrendah Boulevard, Willetton, owned by Council, from Reservation for "Civic and Cultural Area" to "Special Business", so that the land may be leased to McDonald's Australia Ltd.

Plans and documents setting out and explaining the scheme amendment have been deposited at Council Offices, 1317 Albany Highway, Cannington and at the Department of Planning and Urban Development, Albert Facey House, 469-489 Wellington Street, Perth, and will be available for inspection during office hours up to and including 12 March 1993.

Submissions on the scheme amendment should be made in writing on Form No. 4 and lodged with the undersigned on or before 12 March 1993.

This amendment is available for inspection in order to provide an opportunity for public comment and it should not be construed that final approval will be granted.

I. F. KINNER, Town Clerk.

PD504

TOWN PLANNING AND DEVELOPMENT ACT 1928
SCHEME AMENDMENT AVAILABLE FOR INSPECTION

City of Canning

Town Planning Scheme No. 24—Amendment No. 14

Ref: 853/2/16/20, Pt. 14.

Notice is hereby given that the City of Canning has prepared the abovementioned scheme amendment for the purpose of an addition to clause 45 (2) of the Scheme Text to allow Council to lease Local Centre land in the Scheme Area for Commercial or other use, where such Commercial or other use is not inconsistent with the use of adjoining land for civic, cultural, community or recreational purposes.

Plans and documents setting out and explaining the scheme amendment have been deposited at Council Offices, 1317 Albany Highway, Cannington and at the Department of Planning and Urban Development, Albert Facey House, 469-489 Wellington Street, Perth, and will be available for inspection during office hours up to and including 12 March 1993.

Submissions on the scheme amendment should be made in writing on Form No. 4 and lodged with the undersigned on or before 12 March 1993.

This amendment is available for inspection in order to provide an opportunity for public comment and it should not be construed that final approval will be granted.

I. F. KINNER, Town Clerk.

PD505

TOWN PLANNING AND DEVELOPMENT ACT 1928
SCHEME AMENDMENT AVAILABLE FOR INSPECTION

City of Gosnells

Town Planning Scheme No. 1—Amendment No. 400

Ref: 853/2/25/1, Pt. 400.

Notice is hereby given that the City of Gosnells has prepared the abovementioned scheme amendment for the purpose of rezoning Location 559 Cockram Road, Martin, from Rural to Special Site—Extractive Industry.

Plans and documents setting out and explaining the scheme amendment have been deposited at Council Offices, 2120 Albany Highway, Gosnells and at the Department of Planning and Urban Development, Albert Facey House, 469-489 Wellington Street, Perth, and will be available for inspection during office hours up to and including 12 March 1993.

Submissions on the scheme amendment should be made in writing on Form No. 4 and lodged with the undersigned on or before 12 March 1993.

This amendment is available for inspection in order to provide an opportunity for public comment and it should not be construed that final approval will be granted.

G. WHITELEY, Town Clerk.

PD506

TOWN PLANNING AND DEVELOPMENT ACT 1928
SCHEME AMENDMENT AVAILABLE FOR INSPECTION

City of Gosnells

Town Planning Scheme No. 1—Amendment No. 390

Ref: 853/2/25/1, Pt. 390.

Notice is hereby given that the City of Gosnells has prepared the abovementioned scheme amendment for the purpose of rezoning Part Lot 1044 Lockhart Place, Gosnells from Parks and Recreation Reserve to Rural.

Plans and documents setting out and explaining the scheme amendment have been deposited at Council Offices, 2120 Albany Highway, Gosnells and at the Department of Planning and Urban Development, Albert Facey House, 469-489 Wellington Street, Perth, and will be available for inspection during office hours up to and including 12 March 1993.

Submissions on the scheme amendment should be made in writing on Form No. 4 and lodged with the undersigned on or before 12 March 1993.

This amendment is available for inspection in order to provide an opportunity for public comment and it should not be construed that final approval will be granted.

G. WHITELEY, Town Clerk.

PD507

TOWN PLANNING AND DEVELOPMENT ACT 1928
SCHEME AMENDMENT AVAILABLE FOR INSPECTION

City of Rockingham

Town Planning Scheme No. 1—Amendment No. 232

Ref: 853/2/28/1, Pt. 232.

Notice is hereby given that the City of Rockingham has prepared the abovementioned scheme amendment for the purpose of amending Clause 1.12 of the Scheme Text to include the Interpretations for private recreation, public amusement and public worship; and amending the Zoning Table.

Plans and documents setting out and explaining the scheme amendment have been deposited at Council Offices, Council Avenue, Rockingham and at the Department of Planning and Urban Development, Albert Facey House, 469-489 Wellington Street, Perth, and will be available for inspection during office hours up to and including 12 March 1993.

Submissions on the scheme amendment should be made in writing on Form No. 4 and lodged with the undersigned on or before 12 March 1993.

This amendment is available for inspection in order to provide an opportunity for public comment and it should not be construed that final approval will be granted.

G. G. HOLLAND, Town Clerk.

PD508

TOWN PLANNING AND DEVELOPMENT ACT 1928
SCHEME AMENDMENT AVAILABLE FOR INSPECTION

Shire of Toodyay

Town Planning Scheme No. 1—Amendment No. 26

Ref: 853/4/28/2, Pt. 26.

Notice is hereby given that the Shire of Toodyay has prepared the abovementioned scheme amendment for the purpose of—

1. Rezoning Avon Loc. 27443 from Rural 2 to Special Site.
2. Amending Schedule C—Special Sites accordingly.

Plans and documents setting out and explaining the scheme amendment have been deposited at Council Offices, "Old Court House Building", 15 Fiennes Street, Toodyay and at the Department of Planning and Urban Development, Albert Facey House, 469-489 Wellington Street, Perth, and will be available for inspection during office hours up to and including 12 March 1993.

Submissions on the scheme amendment should be made in writing on Form No. 4 and lodged with the undersigned on or before 12 March 1993.

This amendment is available for inspection in order to provide an opportunity for public comment and it should not be construed that final approval will be granted.

R. J. MILLAR, Shire Clerk.

PD509

TOWN PLANNING AND DEVELOPMENT ACT 1928
SCHEME AMENDMENT AVAILABLE FOR INSPECTION

City of Wanneroo

Town Planning Scheme No. 1—Amendment No. 596

Ref: 853/2/30/1, Pt. 596.

Notice is hereby given that the City of Wanneroo has prepared the abovementioned scheme amendment for the purpose of rezoning the Commercial site within the central cell (between Marmion Avenue and Connolly Drive) of Lot 2 Burns Beach Road, Burns to Residential Development, the new shopping centre site from Residential Development to Commercial, Civic and Special Zone (Restricted Use) Medical Centre and the deli/medical centre site from Residential Development to Commercial and Special Zone (Restricted Use) Medical Centre.

Plans and documents setting out and explaining the scheme amendment have been deposited at Council Offices, Administration Centre, Boas Avenue, Joondalup and at the Department of Planning and Urban Development, Albert Facey House, 469-489 Wellington Street, Perth, and will be available for inspection during office hours up to and including 12 March 1993.

Submissions on the scheme amendment should be made in writing on Form No. 4 and lodged with the undersigned on or before 12 March 1993.

This amendment is available for inspection in order to provide an opportunity for public comment and it should not be construed that final approval will be granted.

R. F. COFFEY, Town Clerk.

PD510

TOWN PLANNING AND DEVELOPMENT ACT 1928
SCHEME AMENDMENT AVAILABLE FOR INSPECTION

Shire of Yalgoo

Town Planning Scheme No. 1—Amendment No. 1

Ref: 853/9/8/1, Pt. 1.

Notice is hereby given that the Shire of Yalgoo has prepared the abovementioned scheme amendment for the purpose of—

- (a) Rezoning Yalgoo Town Lots 150-157 Gibbons Street, Yalgoo and the abutting portion of land to the west of these lots, as more accurately shown on the scheme amendment map, from "Rural/Mining" to "Special Use—Caravan Park", and amending the Special Use Schedule accordingly.
- (b) Rezoning Lot 20 Stanley Street, Yalgoo, from "Special Use—Caravan Park" to "Residential" and amending the Special Use Schedule accordingly.
- (c) Rezoning Portion of Reserve 39961, Piesse Street, Yalgoo, from "Special Use—Caravan Park" to "Recreation" and amending the Special Use Schedule accordingly.

Plans and documents setting out and explaining the scheme amendment have been deposited at Council Offices, 15 Shamrock Street, Yalgoo and at the Department of Planning and Urban Development, Albert Facey House, 469-489 Wellington Street, Perth, and will be available for inspection during office hours up to and including 12 March 1993.

Submissions on the scheme amendment should be made in writing on Form No. 4 and lodged with the undersigned on or before 12 March 1993.

This amendment is available for inspection in order to provide an opportunity for public comment and it should not be construed that final approval will be granted.

C. G. JACKSON, Shire Clerk.

PD601

METROPOLITAN REGION TOWN PLANNING SCHEME ACT 1959

METROPOLITAN REGION SCHEME—S.33A AMENDMENT

Proposed Amendment for Exhibition and Comment

Fitzgerald Street, City of Perth

No. 913/33A.

File: 833-2-10-27.

Proposal

The purpose of the amendment is to remove road widening requirements which are no longer necessary on Lots 4, 5 and 10 Fitzgerald Street, Perth.

Description

The effect of the proposed amendment on the Metropolitan Region Scheme is to exclude portions of Lots 4, 5 and 10 Fitzgerald Street, Perth from the Important Regional Roads Reservation and include them in the Central City Area Zone as shown on Plan No. 4.1231/1 and in more detail on Supporting Plans Numbered 4.1232/1 and 4.1233/1.

Certificate

The State Planning Commission hereby certifies that, in its opinion, the amendment does not constitute a substantial alteration to the Metropolitan Region Scheme.

Exhibition

The proposed amendment will be exhibited for public comment during normal office hours at—

1. Office of the Department of Planning and Urban Development, 469-489 Wellington Street, Perth WA 6000.
2. J S Battye Library, Alexander Library Building, Cultural Centre, Francis Street, North-bridge WA 6000.
3. Office of the Municipality of the City of Perth, 27 St George's Terrace, Perth WA 6000.

Submissions

Submissions on the proposal are invited and may be made (in duplicate) on submission forms available at the offices listed above and lodged at—

The Town Planning Appeal Committee
6th Floor, 81 St George's Terrace
Perth WA 6000

Submissions must be lodged by 4.00 pm Friday, April 16, 1993.

GORDON G. SMITH, Secretary,
State Planning Commission.

PD602

METROPOLITAN REGION TOWN PLANNING SCHEME ACT 1959**METROPOLITAN REGION SCHEME—S.33A AMENDMENT**

Proposed Amendment for Exhibition and Comment

Kelvin Road (Maddington Road)

City of Gosnells

No. 908/33A.

File: 833-2-25-51.

Proposal

The purpose of the amendment is to rationalise road widening requirements for portions of land on Maddington Road in the City of Gosnells.

Description

The effect of the proposed amendment on the Metropolitan Region Scheme is to transfer portions of Lot 35 corner Maddington Road and Davidson Street between the Important Regional Roads Reservation and the Industrial Zone as shown on Plan No. 3.0656/1.

Certificate

The Metropolitan Planning Council for and on behalf of the State Planning Commission and acting under delegated powers hereby certifies that, in its opinion, the amendment does not constitute a substantial alteration to the Metropolitan Region Scheme.

Exhibition

The proposed amendment will be exhibited for public comment during normal office hours at—

1. Office of the Department of Planning and Urban Development, 469-489 Wellington Street, Perth WA 6000.
2. J S Battye Library, Alexander Library Building, Cultural Centre, Francis Street, Northbridge WA 6000.
3. Office of the Municipality of the City of Gosnells, 2120 Albany Highway, Gosnells WA 6110.

Submissions

Submissions on the proposal are invited and may be made (in duplicate) on submission forms available at the offices listed above and lodged at—

The Town Planning Appeal Committee
6th Floor, 81 St George's Terrace
Perth WA 6000

Submissions must be lodged by 4.00 pm Friday, April 16, 1993.

GORDON G. SMITH, Secretary,
State Planning Commission.

PD603

METROPOLITAN REGION TOWN PLANNING SCHEME ACT 1959**METROPOLITAN REGION SCHEME—S.33A AMENDMENT**

Proposed Amendment for Exhibition and Comment

Railway Reserve, Railway Street, Swanbourne

Town of Cottesloe

No. 909/33A.

File: 833-2-3-3.

Proposal

The purpose of the amendment is to rezone land, surplus to government requirements for railway purposes, in order to reflect its existing land use.

Description

The effect of the proposed amendment on the Metropolitan Region Scheme is to exclude portion of an unnumbered Railway Reserve (known as No. 153 Railway Street), Swanbourne from the Railways Reservation and include it in the Urban Zone as shown on Plan No. 4.1225.

Certificate

The Metropolitan Planning Council for and on behalf of the State Planning Commission and acting under delegated powers hereby certifies that, in its opinion, the amendment does not constitute a substantial alteration to the Metropolitan Region Scheme.

Exhibition

The proposed amendment will be exhibited for public comment during normal office hours at—

1. Office of the Department of Planning and Urban Development, 469-489 Wellington Street, Perth WA 6000.
2. J S Battye Library, Alexander Library Building, Cultural Centre, Francis Street, North-bridge WA 6000.
3. Office of the Municipality of the Town of Cottesloe, 109 Broome Street, Cottesloe WA 6111.

Submissions

Submissions on the proposal are invited and may be made (in duplicate) on submission forms available at the offices listed above and lodged at—

The Town Planning Appeal Committee
6th Floor, 81 St George's Terrace
Perth WA 6000

Submissions must be lodged by 4.00 pm Friday, April 16, 1993.

GORDON G. SMITH, Secretary,
State Planning Commission.

POLICE

PE401**POLICE AUCTION**

Under the provisions of the Police Act 1892, unclaimed and stolen property will be sold by public auction at the Esperance Police Station, Dempster Street, Esperance, at approximately 10 am on Saturday, 20 February 1993.

The auction will be conducted by David Lomax, auctioneer.

B. BULL, Commissioner of Police.

PE402**LIST OF MARINE COLLECTOR'S LICENSES**

Issued during the period 1/10/92 to 31/12/92

Name	Address	Date Issued	Lic. No.
Ackermans, Johannes	44 McDonald Street, Gnowangerup	1/12/92	451
Agnew, Jeffrey James	21 Robertson Street, Carnamah	3/12/92	628
Agostino, Cosimo Francesco	Lot 1 Marlboro Road, Swan View	15/12/92	463
Alfonso, Demetrio	60 Sexton Road, Inglewood	22/12/92	014
Alfonso, Kathleen	60 Sexton Road, Inglewood	22/12/92	441
Anderson, Kevin John	29 Waldlow Way, Balga	1/12/92	612
Anderson, Peter Warren	10 Chataway Road, Girrawheen	1/12/92	486
Antoniolli, Frank	3 Foy Street, Esperance	3/12/92	541
Ashworth, Michael Albert	16A Powell Street, Boulder	3/12/92	106
Aubury, Ronald Arthur	2 Hedges Street, Safety Bay	1/12/92	427
Barrett, Kingsley	P.O. Box 1, Perenjori	14/12/92	574
Bauhofer, Andreas	55 First Avenue, Rossmoyne	1/12/92	518
Bayens, George Jacob	34 Dorcas Way, Coolbellup	1/12/92	120
Branch, Ross William	27 First Avenue, Kensington	29/12/92	599
Byron, Rodney Arthur	44 Dampier Loop, Mirrabooka	1/12/92	648
Chadwick, Ian	22 Miranda Way, Gosnells	10/12/92	489
Chapple, Peter Morley	6/171 Safety Bay Road, Safety Bay	1/12/92	532
Clatworthy, Kenneth John	151 Ormsby Terrace, Mandurah	15/12/92	195
Clarkson, Peter Gary	21 Bignell Drive, Busselton	9/12/92	553
Cochrane, Robert Stanley	Madill Road, Yealering	14/12/92	586
Corry, Michael Kingsley	200 Herbert Street, Doubleview	1/12/92	019
Corry, William Thomas	10 Hinderwell Street, Scarborough	7/12/92	015
Culley, Alan Leslie	522 The Strand, Dianella	1/12/92	079
Donkin, Thomas Frederick	2 Nanba Street, Newman	18/12/92	600
Forsyth, Bruce	29 Millson Road, Maida Vale	1/12/92	238
Gabrielson, Ashley James	2 Gibson Street, Mandurah	22/12/92	559
Gabrielson, Barry Charles	30 Reserve Street, Mandurah	22/12/92	543
Garrard, Ivon Bruce	Northampton	22/12/92	469
Goldsworthy, Douglas William	Goomalling	23/12/92	482
Goode, Betty Marguerite	9 Lenane Street, Moora	1/12/92	012
Goode, Brian	9 Lenane Street, Moora	1/12/92	011
Goode, Tanya Lee	9 Lenane Street, Moora	1/12/92	608

Name	Address	Date Issued	Lic. No.
Guld, Arthur	17 Whimbrell Street, Stirling	11/12/92	078
Hall, Sydney Reginald	7 Merritt Street, Capel	1/12/92	565
Hasson, Ilse Hermine	13 Selby Street, Northam	4/12/92	619
Heys, Reginald Keith	Lot 46 Kimberley Street, Wyndham	16/12/92	499
Hosken, David Paul	8 White Road, Kalamunda	1/12/92	649
Howard, Stanley David	9 Allison Parade, Lower King	1/12/92	641
Hulland, Julianne Margaret	53 Grantham Street, Cranbrook	15/12/92	286
Kempen, Cornelius	159 Seventh Avenue, Inglewood	10/12/92	501
Kitis, Ilias Demetriou	7 Day Road, Manjimup	1/12/92	471
Knight, Derek Ronald	125 Roe Street, Bridgetown	22/12/92	380
Kuipers, Johannes	529 Morley Drive, Morley	22/12/92	212
Law, David	Lot 432 Freeman Street, Esperance	10/12/92	481
Lee, Anthony John	13 Yelverton Street, Donnybrook	10/12/92	563
Mengler, William James	Lunt Road, Tenterden	1/12/92	520
Millan, Henry	110 Pink Lake Road, Esperance	3/12/92	557
Mortimer, Robert John	83 Albert Road, Nedlands	3/12/92	480
Muir, Mervyn Wayne	Lot 2/262 Springall Street, Manjimup	1/12/92	471
Murdock, Ian Trevor	Lot 133 Spence Street, Ravensthorpe	22/12/92	490
McNeil, Hugh Alexander	37 Pearse Road, Dongara	16/12/92	391
O'Neill, Kelvin Andrew	Ongerup Road, North Ongerup	4/12/92	038
Scartozzi, Pasquale	2358 Albany Highway, Gosnells	1/12/92	021
Shipard, Robert Alfred	33 Manser Street, Kukerin	15/12/92	417
Silverton, Nicholas Laurence	184 Hamilton Street, Queens Park	7/12/92	236
Socorro, Daniel Carlos	432 Kalamunda Road, High Wycombe	1/12/92	650
Spencer, Kay Altheis	28 Gregson Street, Jurien Bay	14/12/92	016
Sosbey, John Barry	920 Kimberley Street, Wyndham	16/12/92	465
Stephens, Duncan McGregor	1B Stebbing Way, Girrawheen	1/12/92	619
Sutherland, Victor Alfred	18 Churchill Avenue, Mandurah	3/12/92	631
Swartz, Morris	137 Buxton Street, Mt Hawthorn	22/12/92	024
Thorgersen, Andrew T.	47 Kirkham Hill Terrace, Maylands	3/12/92	023
Turton, Edward Albert	Avon Location 5161, Popanyinning	22/12/92	148
Van Vessem, John Franz	580 Beach Road, Hamersley	10/12/92	078
Virgo, Gregory	129 Fifth Avenue, Mt Lawley	29/12/92	143
Watson, Frank	4 Cubbine Road, Cunderdin	9/12/92	533
Walker, Kenneth Franklin	66 Malvolio Road, Coolbellup	3/12/92	121
Webb, Lloyd John	4/7 Keates Road, Armadale	1/12/92	420
Webber, Reginald Frederick	15 Herald Avenue, Willetton	22/12/92	442
Whyte, Alan	36 Richardson Street, Brookton	1/12/92	522
Whyte, Malcolm James	69 Clayton Road, Narrogin	1/12/92	592
Wise, Brian	15 Herald Avenue, Willetton	22/12/92	442
Wyss, Kurt Bruno	10 Purkiss Street, Cannington	9/12/92	505
Wyss, Odette Brigitta	10 Purkiss Street, Cannington	9/12/92	506

RACING AND GAMING

RA401

SUMMARY OF LIQUOR LICENSING APPLICATIONS

The following is a summary of applications received under the Liquor Licensing Act 1988 and required to be advertised. Any person wishing to obtain more details about any application, or about the objection process, should contact the Liquor Licensing Division, 1st Floor, Hyatt Centre, 87 Adelaide Terrace, Perth (telephone: 425 1888), or consult a solicitor or relevant industry organisation.

App. No.	Applicant	Nature of Application	Last Day for Objections
TRANSFER OF LICENCE			
181	Armando Potalivo	Application for the transfer of restaurant licence in respect of The Inn Place Restaurant, Inglewood from Tidebin Pty Ltd.	3/2/93
182	Clifford A. Guthrie	Application for the transfer of Hotel licence in respect of Vasse Ambassador Hotel, Busselton, from Mantissa Pty Ltd.	5/2/93

App. No.	Applicant	Nature of Application	Last Day for Objections
TRANSFER OF LICENCE—<i>continued</i>			
183	Neville J. Temelty	Application for the transfer of Hotel licence in respect of New Club Hotel Motel, Northampton, from Channe Pty Ltd.	5/2/93
184	Spotless Catering Services Ltd	Application for the transfer of a special facility licence in respect of Mount Fisher Gold Project, 178 km east of Wiluna, from Sundowner Minerals N.L.	9/2/93
185	Matsen Nominees Pty Ltd	Application for the transfer of a restaurant licence in respect of the Old Mill Restaurant, Dongara, from W. J. Muhs Pty Ltd.	5/2/93
NEW LICENCE			
138	Naval Association of W.A. Inc. Rockingham Branch	Application for the grant of a club restricted licence in respect of the Naval Association of W.A. Inc. Rockingham Branch, 301 Rockingham Road, Rockingham.	17/2/93
139	P & O Licence Holdings Pty Ltd	Application for the grant of a special facility licence in respect of the Marandoo Wet Mess, Marandoo Mine Site, 40 km N.E. of Tom Price.	17/2/93
141	Tempora Pty Ltd	Application for a cabaret licence in respect of premises situated Shop 42, Kalamunda Shopping Centre, Haynes Road, Kalamunda and known as Richies.	24/2/93
142	Esperance Softball Association Inc.	Application for a club restricted licence in respect of the Esperance Softball Association Inc, Black Street, Esperance.	24/2/93
143	Piviali Pty Ltd	Application for a special facility licence in respect of the "Charter Vessel I" situated at Pier 21 Marina, Fremantle.	21/2/93

This notice is published under section 67 (5) of the Liquor Licensing Act 1988.

G. B. AVES, Director of Liquor Licensing.

WATER AUTHORITY

WA401

RIGHTS IN WATER AND IRRIGATION ACT 1914

NOTICE UNDER SECTION 13 OF THE ACT

(Regulation 14 (1))

The following application has been received for a licence to divert, take and use water from the Ord River System.

Any owner or occupier of land within 4.8 kilometres of the applicant's land and contiguous to the watercourse may object to that application.

Objections should be sent to reach me at the—

Water Authority of WA
Water Resources Section
P.O. Box 625
Kununurra WA 6743

Prior to the 22nd of February, 1993 by Certified Mail.

PETER CLEWS, Senior Water Resources Officer.

Application

Applicant: Carol James Dickey

Address: P.O. Box 9, Kununurra WA 6743

Description of Land: Mining Lease 80/198

21 Km East, South East of Halls Creek on Elvire Station

Watercourse: Unnamed

TENDERS**ZT301****STATE SUPPLY COMMISSION***Tenders Invited*

Tender forms and full particulars of the Schedule hereunder may be obtained on application at the State Supply Commission, 815 Hay Street, Perth, 6000.

TELEPHONE No. 222 8491 or 222 8241

FACSIMILE No. 321 7918

Date of Advertising	Schedule No.	Description	Date of Closing
1993			1993
Jan. 15	036A1993	Supply and delivery of Drafting and Plan Printing Materials to various Government Departments for a one (1) year period with an option to extend for a further twelve (12) months	Feb. 4
Jan. 15	104A1993	Supply and delivery of Gas—Industrial, Domestic and Medical in Cylinders for a one (1) year period with an option to extend for Two (2) further twelve (12) month period	Feb. 4
Jan. 15	307A1993	Supply and delivery of a Straight Blade Bulldozer with a Three (3) Tine Ripper for Department of Conservation and Land Management	Feb. 4
Jan. 15	311A1993	Supply and delivery of VHF FM Radio Transceivers to the Department of Conservation and Land Management for a one (1) year period with an option to extend for two (2) further twelve (12) month period	Feb. 4
Jan. 22	473A1993	Supply, delivery and installation of a Laser Imaging System for Kalgoorlie Regional Hospital	Feb. 4
Jan. 15	016A1993	Supply and delivery of Beverages for various Government Departments for a one (1) year period with an option to extend for two (2) further twelve (12) month period	Feb. 11
Jan. 22	312A1993	Supply and delivery of Two (2) only Excavators for Main Roads	Feb. 11
Jan. 22	314A1993	Supply and delivery of One (1)—Two (2) only 4WD Heavy Tractors Mounted on Rubber-Tyred Wheels for Main Roads	Feb. 11
Jan. 22	317A1993	Comprehensive Neonatal Monitors for King Edward Memorial Hospital	Feb. 11
Jan. 29	009A1993	Supply and delivery of Tyres and Tubes to various Government Departments for a one (1) year period with an option to extend for two (2) further one (1) year periods	Feb. 18
Jan. 29	055A1993	Supply and delivery of Examination Gloves for a Whole of Health Requirement for an initial period of two (2) years with an option to extend for a further twelve (12) months	Feb. 18
Jan. 29	121A1993	Electromedical Equipment for Health Department of WA for a three (3) year period	Feb. 18
Jan. 29	123A1993	Infusion Therapy Equipment for Health Department of WA for a three (3) year period	Feb. 18
Jan. 29	316A1993	Supply and delivery of One (1) only Low Loader Primemover for Main Roads	Feb. 18
Jan. 29	315A1993	Design, manufacture and supply of fifteen (15) only Two Compartment Self-Contained Caravans for Westrail .	Feb. 18
Jan. 29	319A1993	Supply and design of Nine (9) Airconditioning Packages for the Prospector Railcars in accord with Spec CME No. 2611/-12/92 for Westrail—Midland	Feb. 18
Jan. 29	328A1993	Supply and delivery One (1) only 7 metre Aluminium Vessel complete with a Mercruiser 205 HP Stern Drive Engine Tandem Axled Trailer and Equipment for Fisheries Department	Feb. 18
Jan. 29	329A1993	Ultrasound Scanners for Northam and Albany Regional Hospitals for Health Department of WA	Feb. 18

STATE SUPPLY COMMISSION—*continued*
Tenders Invited—*continued*

Date of Advertising	Schedule No.	Description	Date of Closing
1993			1993
Jan. 15	308A1993	Supply and delivery of Twelve (12) only Touring Coaches, 48 Seat complete with Toilets in accordance with WA Government Railways Commission Specification RS 7/92	Mar. 4
Jan. 29	318A1993	One (1) only Narrow Gauge 1 067 mm Railway Track Ballast Regulator Machine in accord with Spec CME 2608-10/92	Mar. 25
		<i>For Service</i>	
Jan. 22	228A1993	Publishing and/or Wholesale Distribution or Wholesale Distribution only of Mapping Products Produced by Department of Land Administration	Feb. 11
Jan. 22	245A1993	Marketing, Publication and Distribution of a Full Colour Stock Catalogue for a two (2) year period with two (2) successive options for a further twelve (12) month period for Department of State Services, State Supply Distribution Centre	Feb. 11
		<i>Invitation to Register Interest</i>	
Jan. 8	ITRI 7/92	Electronic Trading Services and Associated Support Activities for the Western Australian Public Sector Supply Environment	Feb. 11
Jan. 22	ITRI 1/93	Manufacture and Supply of Female Uniforms for Hospital Laundry and Linen Service	Feb. 11
		<i>For Sale</i>	
Jan. 15	309A1993	Blaw Knox Road Widening Machine RW38 (MR 5827) (XQO 630)—Main Roads, Welshpool	Feb. 4
Jan. 15	310A1993	Broomwade Portable Air Compressor CV 125S (MR 0572)—Main Roads, Welshpool	Feb. 4
Jan. 22	313A1993	RECALL—1988 Toyota Landcruiser Sleeper Cab/Tray Back (6QS 804)—Department of Agriculture, Derby ..	Feb. 11
Jan. 29	320A1993	1985 Furukawa Loader 4WD F120A (MR 8378) (6QD 653) for Main Roads, Welshpool	Feb. 18
Jan. 29	321A1993	1982 John Deere Grader 670A (XQQ 386) for Main Roads, Welshpool	Feb. 18
Jan. 29	322A1993	1985 Case Tractor 4WD 4496 (6QE 647) for Main Roads, Welshpool	Feb. 18
Jan. 29	323A1993	Various Motor Vehicles (6QY 688), (6QY 007), (6Q7 231) and (6QS 813) for Agriculture Department—Derby ...	Feb. 18
Jan. 29	324A1993	One (1) only 1980 Rolls Royce Generator Set 85kW (MR 5315) and One (1) only 1986 Cummins/Stamford 60kW Generator Set (MR 9441) for Main Roads, Welshpool	Feb. 18

Tenders addressed to the Chairman, State Supply Commission, 815 Hay Street, Perth 6000 will be received for the abovementioned tenders until 10.00 am on the date of closing.

Tenders must be properly endorsed on envelopes otherwise they are liable to rejection. No tender necessarily accepted.

L. W. GRAHAM, Chairman, State Supply Commission.

ZT302

Accepted Tenders

Schedule No.	Particulars	Contractor	Rate
		<i>Supply</i>	
013A1992	Bandages, Cotton Products and Dressings	The Boots Company (Aust)	Details on Request
184A1992	Magnetic Media (Data Storage)	3M Australian P/L Office Products Int (WA)	Details on Request

STATE SUPPLY COMMISSION—*continued*
Accepted Tenders—*continued*

Schedule No.	Particulars	Contractor	Rate
<i>Supply—continued</i>			
500A1992	Supply, installation, free delivery and commissioning to Chemistry Centre (WA), East Perth of One (1) only High Performance Liquid Chromatography (HPLC) System.	Hewlett Packard Aust. Ltd	\$82 266.00
527A1992	Supply and free delivery to Main Roads, Welshpool of One (1) only 16 Tonne Multi Tyred Self Propelled Roller	Tutts Pty Ltd	\$109 983.00
534A1992	Development of a Computer Based Training (CBT) Program to support the implementation of the Client and Community Services System (CCSS) for the Department of Community Development	Quoin Technology P/L	\$167 700.00
<i>Purchase and Removal</i>			
541A1992	1988 Toyota Landcruiser Sleeper Cab/Tray (6QN 894)—Department of Agriculture, Karratha	S. Baker	\$11 555.00

ZT501

MARINE AND HARBOURS
Tenders Invited

Contract No.	Project	Closing Date	Tender Document from
E116	Bunbury—Casuarina Boat Harbour Boat Launching Facility Earthworks, Drainage, Roadworks and Revetments	9 February 1993	Administrative Assistant Technical Services.

Tender documents available from Monday, 18 January 1993 on payment of a non-refundable deposit of \$15.00.

M. J. PAUL, Director, Technical Services.

PUBLIC NOTICES

ZZ201**TRUSTEES ACT 1962****NOTICE TO CREDITORS AND CLAIMANTS**

Creditors and other persons having claims (to which section 63 of the Trustees Act 1962 relates) in respect of the estates of the undermentioned deceased persons, are required to send particulars of their claims to R & I Trustees Limited of 5th Floor, 54-58 Barrack Street, Perth on or before the expiration of one month from the date of publication of this notice after which date the Company may convey or distribute the assets, having regard only to the claims of which it then has notice—
Castens, Heinz Albert, late of 4 Robertsbridge Road, Nollamara, Retired Cabinet Maker, died 16/12/92.

Dorrington, Harold Lindsay, late of 14 Cookworthy Road, Vasse, Retired Business Proprietor, died 3/11/92.

Paulusz, Frances Geraldine, late of Unit 3, 10 Braeside Road, Mount Lawley, Spinster, died 27/11/92.

Twine, Edith Mary Lacey, late of Unit 2 Clarege, Varley Street, Lesmurdie, Widow, died 2/12/92.

Vanderbroeck, Maria Josephina, late of 4 Kilmurray Way, Balga, Widow, died 27/11/92.

Weaver, Florence Marie, late of Hale Heights A2, 23 Stockdale Crescent, Wembley Downs, Widow, died 24/11/92.

Dated this 25th day of January 1993.

A. J. HALL, Trust Manager.

ZZ202**TRUSTEES ACT 1962****NOTICE TO CREDITORS AND CLAIMANTS**

Creditors and other persons having claims (to which section 63 of the Trustees Act relates) in respect of the Estates of the undermentioned deceased persons are required to send particulars of their claims to me on or before the 28th February 1993, after which date I may convey or distribute the assets, having regard only to the claims of which I then have notice.

Beagley, George Albert, late of 5/12 Creery Street, Mandurah, died 24/12/92.
Bowyer, Robert Henry, late of 83 Lowanna Way, Armadale, died 18/12/92.
Brady, June Mary, late of 79 Roberts Street, Norseman, died 25/8/92.
Cartwright, Thomas Charles Allan, late of 52 Ardross Street, Applecross, died 1/1/93.
Clatworthy, Agnes, late of St David's Nursing Home, Mount Lawley, died 22/11/92.
Clegg, Elizabeth Ross, late of Joondanna Village Lodge, 5 Osborne Street, Joondanna, died 25/2/92.
Cook, Anthony John, also known as Kok or Cook, Antonius Johannes, late of 22/26 Stanley Street, Mount Lawley, died 29/11/92.
Cummins, Leslie, late of 137 Nicholson Road, Lynwood, died 18/11/92.
Daniels, Harold Edwin, late of Lot 991 Mercer Road, Albany, died 1/12/92.
Davis, Albert Percival George, late of Romily House, 19 Shenton Road, Claremont, died 22/11/92.
Dikovich, Simun, late of Nazareth House, Bluff Point, Geraldton, died 10/10/92.
Echo, Patrick, late of Warmun Community, Turkey Creek, died 6/12/90.
Gale, Annie Beatrice, late of Hollywood Village Nursing Home, 31 Williams Road, Nedlands, died 14/10/92.
Greaney, Marie Therese, late of 54 Fortescue Street, East Fremantle, died 17/12/92.
Holliday, Mary Josephine, late of 30 Eudanda Place, Cannington, died 10/12/92.
Humphry, Frank Frederick, late of 85 Angelo Street, South Perth, died 18/12/92.
Hutchinson, Mildred Tamsin, formerly of Unit 8/63-64 Frederick Street, Shoalwater, late of Shoalwater Nursing Home, 72-74 Fourth Avenue, Shoalwater, died 17/12/92.
Hynes, Coleman William, late of 18/226 Whatley Crescent, Maylands, died 12/12/92.
Kidd, Vernon Kevan, late of 29 Camm Avenue, Bull Creek, died 9/12/92.
Little, Issac Gabriel, late of 30 Venn Street, Collie, died 27/9/92.
Masterson, Reginald John, late of 9/265 Guildford Road, Maylands, died 30/12/92.
Maurantonis, Calliopi, late of 102 Coogee Street, Mount Hawthorn, died 22/12/92.
Moyle, Phoebe Agnes, late of 221 Selby Street, Floreat Park, died 7/4/92.
Norman, Peter George, late of 8 Banstead Way, Morley, died 16/12/92.
Rogers, Ronald William, late of 73 Hybanthus Road, Ferndale, died 22/12/92.
Smetherham, Flora Rae, later of Joondanna Village Lodge, Osborne Street, Joondanna, died 15/11/92.
Watson, Bertha Julia, formerly of 8 Second Avenue, Midland, late of Rowethorpe Nursing Home, Bentley, died 27/12/92.
Zavodny, Maria, late of 6/23 Osborne Road, East Fremantle, died 13/12/92.
Dated this 26th day of January 1993.

J. HUNTER, Deputy Public Trustee,
Public Trust Officer, 565 Hay Street, Perth WA 6000.

ZZ203**TRUSTEES ACT 1962****NOTICE TO CREDITORS AND CLAIMANTS**

Creditors and other persons having claims (to which section 63 of the Trustees Act 1962 relates) in respect of the Estate of the undermentioned deceased persons, are required by Perpetual Trustees W.A. Ltd of 89 St George's Terrace, Perth, to send particulars of their claims to the Company, by the undermentioned date, after which date the said Company may convey or distribute the assets, having regard only to the claims of which the Company then has notice.

Claims for the following expire one month after the date of publication hereof.

Bednarz, Gerda Erna Alwine, late of 15 Tarup Road, Hillman, Widow, died 4 November 1992.
Dore, Michael Joseph, late of 36 Alexander Place, Bentley, Plasterer, died 23 November 1992.
Dorney, Terrence Joseph, late of Waminda Hostel, Swan Cottages Home, Aide Court, Bentley, Retired Foreman, died 12 January 1993.
Harris, Douglas James, late of 156 High Road, Riverton, Retired, died 9 January 1993.
Klowss, Alec Stewart, late of 233 Second Street, Wonthella, Geraldton, Retired, died 23 December 1992.
Langdon, Steven James, late of 1 Warner Drive, Padbury, Plant Operator, died 7 January 1993.
Menghini, Winifred Ann Kathleen, late of Suite 624 Parmelia Hilton, Mill Street, Perth, Widow, died 14 January 1993.
Murphy, Ethel Maud, late of Lot 58 Pearse Road, Success, Widow, died 31 December 1992.
Preston, Letitia Gertrude, formerly of Unit 3, 89 Mill Point Road, South Perth, late of Chrystal Halliday Homes, Jeanes Road, Karrinyup, died 17 December 1992.
Dated this 27th day of January 1993.

J. KMIECIK, Manager Trusts and Estates, Administration.

ZZ204**DECEASED ESTATE****Budget Battery Supplies**

Creditors and other persons having claims in respect of the Budget Battery Supplies up to the 1st September 1991 are required to send particulars of their claims to me within one month from the date of publication of this notice after which date I may convey or distribute the assets of Johannes Jacobue De Groot deceased having regard only to the claims of which I then have notice.

J. HUNTER, Deputy Public Trustee, Public Trust Office,
565 Hay Street, Perth WA 6000.

ZZ401**NOTICE OF DISCLAIMER**

I, Emilio Briotti hereby give notice, that as of the 18th day of January 1993, I will not be responsible for any further purchases incurred by previous owner of Coastal Cloth and Rag Supply i.e. Garry Roberts, or for any moneys owed by him prior to the above date.

EMILIO BRIOTTI.

ZZ402**SPECIAL RESOLUTION TO WIND UP**

River Downs Pastoral Co. Pty Ltd (In Voluntary Liquidation)

ACN 008 682 924

At an extraordinary General Meeting of the abovenamed company duly convened and held at Level 8, 220 St George's Terrace, Perth WA on the 19th January 1993 the following Resolution was passed as a Special Resolution—

“That the company be wound up voluntarily”.

Dated this 20th day of January 1993.

RAYMOND JAMES PRENTICE, Liquidator.

ZZ403**SPECIAL RESOLUTION TO WIND UP**

The Warranooka Pastoral Company Pty Ltd (In Voluntary Liquidation)

ACN 008 666 386

At an extraordinary General Meeting of the abovenamed company duly convened and held at Level 8, 220 St George's Terrace, Perth WA on the 19th January 1993 the following Resolution was passed as a Special Resolution—

“That the company be wound up voluntarily”.

Dated this 20th day of January 1993.

RAYMOND JAMES PRENTICE, Liquidator.

ZZ404**PARTNERSHIP ACT 1895**

Notice is hereby given that the partnership hereto before subsisting between Clive Warren McLeod Reid, Gladys May Reid, Clive Graeme Reid and Murray William Reid all of Elgin, Western Australia, carrying on business as farming at Elgin, Western Australia, under the style or name of “C W & G M Reid” has been dissolved as at the 1st January, 1993.

Dated the 19th day of January 1993.

CLIVE WARREN McLEOD REID.
GLADYS MAY REID.
CLIVE GRAEME REID.
MURRAY WILLIAM REID.

ZZ501

UNCLAIMED MONEYS

Co-operative Bulk Handling Limited

Register of Unclaimed Moneys as at 31/12/92 and Outstanding Prior to 31/12/86

Name and Last Known Address of Owner; Total Amount Due to Owner; Description of Unclaimed Money; Date.

BRODIE B J EXEC ESTATE E M, BRODIE DECD & B J BRODIE, BOX 1411, GERALDTON 6530; \$491.06; SUNDRY PAYMENTS; 19/5/86.

BRODIE B J EXEC ESTATE E M, BRODIE DECD & B J BRODIE, BOX 1411, GERALDTON 6530; \$491.06; SUNDRY PAYMENTS; 25/11/86.

BRANDRILL PTY LTD, BOX 9, PINJARRA 6208; \$918.45; SUNDRY PAYMENTS; 6/2/86.

ATKINS & CO JOHN LEIGH, BOX 61, KATANNING 6317; \$120.68; DEBENTURE REDEMPTION; 21/4/86.

CANTERBURY DEVELOPMENTS, PTY LTD, GPO BOX K867, PERTH 6001; \$200.56; DEBENTURE REDEMPTION; 21/4/86.

CHALKER WILLIAM FREDERICK, GEORGE & LUCY MARGARET, 335 KELVIN RD, ORANGE GROVE 6109; \$181.92; DEBENTURE REDEMPTION; 21/4/86.

CHEYNE DOWNS GRAZING CO, 41 KAROO ST, SOUTH PERTH 6151; \$152.00; DEBENTURE REDEMPTION; 21/4/86.

CLUNE & CO J M, PO BOX 677, GERALDTON 6530; \$212.09; DEBENTURE REDEMPTION; 21/4/86.

CROSSMAN FREDERICK ALLAN & JOAN ETHEL & RICHARD J A, 13 SUNSHINE PLACE, BIBRA LAKE 6163; \$135.64; DEBENTURE REDEMPTION; 21/4/86.

DHU EDWARD GEORGE ESTATE & SUSAN, 201 JAMES ST, GUILDFORD 6055; \$146.66; DEBENTURE REDEMPTION; 21/4/86.

FERGUSON ROBERT ASHTON & SUSAN WINIFRED, BOX 133, KOJONUP 6395; \$128.75; DEBENTURE REDEMPTION; 21/4/86.

FROM FREDERICK CHARLES, BOX 21, BINDOON 6502; \$145.36; DEBENTURE REDEMPTION; 21/4/86.

GREENFIELD NOMINEES PTY LTD TRUSTEES FOR GREEN FAMILY TRUST, BOX 348, MIDLAND 6056; \$363.45; DEBENTURE REDEMPTION; 21/4/86.

GRIFFITHS CLIVE PHILIP, 244 SOUTH WESTERN HIGHWAY, ARMADALE 6112; \$173.58; DEBENTURE REDEMPTION; 21/4/86.

HARRIS A R & R T, 12 BANKSIA ST, BUNBURY 6230; \$102.82; DEBENTURE REDEMPTION; 21/4/86.

JACKSON ROY FRANCIS & G R, KALANNIE 6468; \$121.08; DEBENTURE REDEMPTION; 21/4/86.

JOHNSON IAN CHARLES, 42 WAUGH ST, NORTH PERTH 6006; \$177.18; DEBENTURE REDEMPTION; 21/4/86.

KIRWAN STEPHEN JOHN, BOX 103, NEWDEGATE 6355; \$112.39; DEBENTURE REDEMPTION; 21/4/86.

KYNE THOMAS EDWARD & MICHAEL PATRICK, BOX 44, TRAYNING 6488; \$178.05; DEBENTURE REDEMPTION; 21/4/86.

McGLINN & SONS, PHILLIP EDMUND & MARY TERESA, BOX 20, LAKE GRACE 6353; \$529.64; DEBENTURE REDEMPTION; 21/4/86.

McNAMARA JOHN PAUL, 32 JOHN ST, COTTESLOE 6011; \$100.40; DEBENTURE REDEMPTION; 21/4/86.

MIELL D I & N M, BOX E257, QUEEN VICTORIA TR, ACT 2600; \$162.67; DEBENTURE REDEMPTION; 21/4/86.

MILLER JAMES WALTER, 41 PHOENIX RD, SPEARWOOD 6163; \$303.07; DEBENTURE REDEMPTION; 21/4/86.

MOUNT ERIN GRAZING CO, RMB 317, BOYUP BROOK 6244; \$195.12; DEBENTURE REDEMPTION; 21/4/86.

MUMFORD MERVYN EVAN & JUDITH ANN, BAY ROAD, MOONTA 5558; \$445.57; DEBENTURE REDEMPTION; 21/4/86.

NARMCORP (WA) PTY LTD, BOX 40, RED HILL, QLD 4059; \$166.27; DEBENTURE REDEMPTION; 21/4/86.

O'BRIEN PATRICK JOSEPH, ALBERT ST, MINERS REST, BALLARAT, VIC 3352; \$152.05; DEBENTURE REDEMPTION; 21/4/86.

O'CONNOR D M, BOX 38, MULLEWA 6630; \$104.99; DEBENTURE REDEMPTION; 21/4/86.

OVERMYER RUSSELL BAILLIE, 4 ROLF PLACE, PADBURY 6025; \$194.03; DEBENTURE REDEMPTION; 21/4/86.

OXFORD PASTORAL CO, BOX 155, ESPERANCE 6450; \$160.73; DEBENTURE REDEMPTION; 21/4/86.

- PERICLES & CO GIFFORD, 30 PETER WAY, ROSSMOYNE 6148; \$501.46; DEBENTURE REDEMPTION; 21/4/86.
- PERICLES GIFFORD GORDON & JOHN EDWIN, 30 PETER WAY, ROSSMOYNE 6148; \$298.54; DEBENTURE REDEMPTION; 21/4/86.
- PETHYBRIDGE COLIN LINDSEY, BOX 92, NARROGIN 6312; \$262.21; DEBENTURE REDEMPTION; 21/4/86.
- PHYLAND MATTHEW WAYNE & PAMELA JOY, WALKAWAY 6528; \$186.40; DEBENTURE REDEMPTION; 21/4/86.
- ROBERTS IAN CHARLES, BOX 138, SOUTHERN CROSS 6426; \$382.30; DEBENTURE REDEMPTION; 21/4/86.
- RUMBALARA GRAZING CO, BOX 7, THE BASIN, VICTORIA 3154; \$114.79; DEBENTURE REDEMPTION; 21/4/86.
- SEWELL PATRICK RICHARD, SUNDOWN FARM, PMB, GERALDTON 6530; \$141.73; DEBENTURE REDEMPTION; 21/4/86.
- SMART J R & C E L, 4 PARRY ST, CLAREMONT 6010; \$305.00; DEBENTURE REDEMPTION; 21/4/86.
- SMITH ANDREW DAVID & MARGARET ANNE, BOX 114, COLLIE 6225; \$229.84; DEBENTURE REDEMPTION; 21/4/86.
- SOUTH COAST DEVELOPMENT CO, ESPERANCE 6450; \$273.56; DEBENTURE REDEMPTION; 21/4/86.
- STONEY BARRY HILTON & MARLYN JEAN, THREE SPRINGS 6519; \$243.03; DEBENTURE REDEMPTION; 21/4/86.
- WARD ROBERT JOHN, 1 YALLAMBEE PLACE, CITY BEACH 6015; \$189.66; DEBENTURE REDEMPTION; 21/4/86.
- WATTS BROTHERS, BOX 17, WICKEPIN 6370; \$456.49; DEBENTURE REDEMPTION; 21/4/86.
- WHITE JOHN JAMES & ROBERT BRIAN, BOX 73, KATANNING 6317; \$158.88; DEBENTURE REDEMPTION; 21/4/86.
- WILSON ALLEN THOMAS & SHERRYL VIRGINIA, LOT 4, BRAND HWAY, DONGARA 6525; \$305.88; DEBENTURE REDEMPTION; 21/4/86.
- ATKINS & CO JOHN LEIGH, BOX 61, KATANNING 6317; \$120.68; DEBENTURE REDEMPTION; 31/10/86.
- BEAUFORT ESTATE, RMB 9211, ALBANY 6330; \$199.34; DEBENTURE REDEMPTION; 31/10/86.
- BROOKS PAUL THOMAS & HOWE PETER MAXWELL, 54 GOLDSMITH RD, DALKEITH 6009; \$411.18; DEBENTURE REDEMPTION; 31/10/86.
- CANTERBURY DEVELOPMENTS PTY LTD, GPO BOX K867, PERTH 6001; \$200.56; DEBENTURE REDEMPTION; 31/10/86.
- CHEYNE DOWNS GRAZING CO, 41 KAROO ST, SOUTH PERTH 6151; \$151.99; DEBENTURE REDEMPTION; 31/10/86.
- COCKING & CO DANIEL JOHN, PO BOX 6, BODDINGTON 6390; \$111.65; DEBENTURE REDEMPTION; 31/10/86.
- COOROW COMMUNITY RECREATIONAL CENTRE, COOROW 6515; \$159.28; DEBENTURE REDEMPTION; 31/10/86.
- CROSSMAN FREDERICK ALLAN & JOAN ETHEL & RICHARD J A, 13 SUNSHINE PLACE, BIBRA LAKE 6163; \$135.64; DEBENTURE REDEMPTION; 31/10/86.
- DHU EDWARD GEORGE ESTATE & SUSAN, 201 JAMES ST, GUILDFORD 6055; \$146.65; DEBENTURE REDEMPTION; 31/10/86.
- DIVER EDWARD H & JOYCE, 16B COBDEN ST, BAYSWATER 6053; \$219.32; DEBENTURE REDEMPTION; 31/10/86.
- FROM FREDERICK CHARLES, BOX 21, BINDOON 6502; \$145.36; DEBENTURE REDEMPTION; 31/10/86.
- GLENCOE FARM, 105 FREMANTLE RD, MANDURAH 6210; \$222.89; DEBENTURE REDEMPTION; 31/10/86.
- GOLDEN ACRES, MS 149 TENT HILL CREEK RD, GATTON, QLD 4343; \$445.49; DEBENTURE REDEMPTION; 31/10/86.
- GREENFIELD NOMINEES PTY LTD TRUSTEES FOR, GREEN FAMILY TRUST, BOX 348, MIDLAND 6056; \$363.45; DEBENTURE REDEMPTION; 31/10/86.
- HALE MYRTLE MAY, 29 BANNONS LANE, YARRAMBAT, VIC 3091; \$135.80; DEBENTURE REDEMPTION; 31/10/86.
- HARRIS A R & R T, 12 BANKSIA ST, BUNBURY 6230; \$102.82; DEBENTURE REDEMPTION; 31/10/86.
- HARRIS J & C, DANDARAGAN 6507; \$102.32; DEBENTURE REDEMPTION; 31/10/86.
- HOWE GEORGE & MAVIS, BURRACOPPIN 6421; \$143.81; DEBENTURE REDEMPTION; 31/10/86.

- JONES JOHN PERCY, BOX 4, SCADDAN 6447; \$163.51; DEBENTURE REDEMPTION; 31/10/86.
- KIRWAN STEPHEN JOHN, BOX 103, NEWDEGATE 6355; \$112.39; DEBENTURE REDEMPTION; 31/10/86.
- LOCKIER RIVER PASTORAL CO, BOX 1014, GERALDTON 6530; \$308.61; DEBENTURE REDEMPTION; 31/10/86.
- LUKINS ARTHUR JAMES & HELEN MAY, BOX 68, NEWDEGATE 6355; \$264.07; DEBENTURE REDEMPTION; 31/10/86.
- MACHEN WILLIAM & HAIDIE, 18 RAILWAY PD, YARLOOP 6218; \$140.71; DEBENTURE REDEMPTION; 31/10/86.
- MARMALING FARM, RMB 53, WAGIN 6315; \$162.52; DEBENTURE REDEMPTION; 31/10/86.
- McAULIFFE DAVID JEREMIAH, CLARE DOWNS, WMR ESPERANCE 6450; \$268.09; DEBENTURE REDEMPTION; 31/10/86.
- McAULIFFE MAUREEN PATRICIA, CLARE DOWNS, WMR ESPERANCE 6450; \$105.38; DEBENTURE REDEMPTION; 31/10/86.
- McAULIFFE D J & M P, CLARE DOWNS, WEST MAIL RUN, ESPERANCE 6450; \$146.97; DEBENTURE REDEMPTION; 31/10/86.
- McNAMARA JOHN PAUL, 32 JOHN ST, COTTESLOE 6011; \$100.39; DEBENTURE REDEMPTION; 31/10/86.
- MEIKLEJOHN JACK & LILLIAN, P O MILLBROOK, VIC 3352; \$454.42; DEBENTURE REDEMPTION; 31/10/86.
- MIELL D I & N M, BOX E257, QUEEN VICTORIA TR, ACT 2600; \$162.67; DEBENTURE REDEMPTION; 31/10/86.
- MILLER JAMES WALTER, 41 PHOENIX RD, SPEARWOOD 6163; \$303.06; DEBENTURE REDEMPTION; 31/10/86.
- MILLS J W & K R, 11 SHASTA RD, LESMURDIE 6076; \$883.97; DEBENTURE REDEMPTION; 31/10/86.
- MOUNT ERIN GRAZING CO, RMB 317, BOYUP BROOK 6244; \$195.11; DEBENTURE REDEMPTION; 31/10/86.
- MUMFORD MERVYN EVAN & JUDITH ANN, BAY ROAD, MOONTA 5558; \$445.56; DEBENTURE REDEMPTION; 31/10/86.
- NARMCORP (WA) PTY LTD, BOX 40, RED HILL QLD 4059; \$166.26; DEBENTURE REDEMPTION; 31/10/86.
- O'BRIEN PATRICK JOSEPH, ALBERT ST, MINERS REST, BALLARAT, VIC 3352; \$152.04; DEBENTURE REDEMPTION; 31/10/86.
- O'CONNOR D M, BOX 38, MULLEWA 6630; \$104.99; DEBENTURE REDEMPTION; 31/10/86.
- OVERMYER RUSSELL BAILLIE, 4 ROLF PLACE, PADBURY 6025; \$194.03; DEBENTURE REDEMPTION; 31/10/86.
- OXFORD PASTORAL CO, BOX 155, ESPERANCE 6450; \$160.73; DEBENTURE REDEMPTION; 31/10/86.
- PEARCE & SONS VERN, BOX 126 TOODYAY 6566; \$168.40; DEBENTURE REDEMPTION; 31/10/86.
- PETHYBRIDGE COLIN LINDSEY, BOX 92, NARROGIN 6312; \$262.20; DEBENTURE REDEMPTION; 31/10/86.
- PHYLAND MATTHEW WAYNE & PAMELA JOY, WALKAWAY 6528; \$186.40; DEBENTURE REDEMPTION; 31/10/86.
- PORTER BRIAN EDWIN & JUDITH LESLEY, ARMSTRONG RD, NARRIKUP 6326; \$217.92; DEBENTURE REDEMPTION; 31/10/86.
- PRIOR HILDA MAY, UNIT 1/58 GLENDINNING RD, GERALDTON 6530; \$212.02; DEBENTURE REDEMPTION; 31/10/86.
- ROBERTS IAN CHARLES, BOX 138, SOUTHERN CROSS 6426; \$382.30; DEBENTURE REDEMPTION; 31/10/86.
- RODWAY TERENCE JAMES, 29 MCDONALD ST, GNOWANGERUP 6335; \$115.74; DEBENTURE REDEMPTION; 31/10/86.
- RUMBALARA GRAZING CO, BOX 7, THE BASIN, VICTORIA 3154; \$114.78; DEBENTURE REDEMPTION; 31/10/86.
- SLOAN KEITH MELVILLE, BOX 243, NARROGIN 6312; \$214.71; DEBENTURE REDEMPTION; 31/10/86.
- SMART J R & C E L, 4 PARRY ST, CLAREMONT 6010; \$305.00; DEBENTURE REDEMPTION; 31/10/86.
- SOUTH COAST DEVELOPMENT CO, ESPERANCE 6450; \$273.55; DEBENTURE REDEMPTION; 31/10/86.
- SPINKS G R & L, RYELAND HOLDINGS PTY LTD, G R SPINKS FAMILY TRUST, JACUP VIA JERRAMUNGUP 6337; \$226.53; DEBENTURE REDEMPTION; 31/10/86.

STANDEN ROBERT MURRAY & IRENE MARY, 225 FOURTH ST, WONTHELLA 6530; \$216.61; DEBENTURE REDEMPTION; 31/10/86.

STONEY BARRY HILTON & MARLYN JEAN, THREE SPRINGS 6519; \$243.03; DEBENTURE REDEMPTION; 31/10/86.

TAYLOR ROBERT JAMES, 30 CIMBROOK WAY, DUNCRAIG 6023; \$214.40; DEBENTURE REDEMPTION; 31/10/86.

WALKER IAN JOHN, BOX 95, LAKE GRACE 6353; \$179.22; DEBENTURE REDEMPTION; 31/10/86.

WATTS BROTHERS, BOX 17, WICKEPIN 6370; \$456.49; DEBENTURE REDEMPTION; 31/10/86.

WEBB J H & P J, DOG SWAMP FLORAL BOUTIQUE, DOG SWAMP SHOP CENTRE, TUART HILL 6060; \$117.59; DEBENTURE REDEMPTION; 31/10/86.

WHITE JOHN JAMES & ROBERT BRIAN, BOX 73 KATANNING 6317; \$158.87; DEBENTURE REDEMPTION; 31/10/86.

WHYTE & SONS, DAVID & EMILY, BOX 3, BALLIDU 6606; \$1 672.28; DEBENTURE REDEMPTION; 31/10/86.

WICKMEAR, MANY PEAKS VIA ALBANY 6330; \$247.90; DEBENTURE REDEMPTION; 31/10/86.

WILSON ALLEN THOMAS & SHERRYL VIRGINIA, LOT 4, BRAND HWAY, DONGARA 6525; \$305.88; DEBENTURE REDEMPTION; 31/10/86.

YEWERS MARY PATRICIA, BOX 232, MORAWA 6623; \$202.07; DEBENTURE REDEMPTION; 31/10/86.

YORK ALFRED JAMES, MARCHAGEE 6515; \$334.13; DEBENTURE REDEMPTION; 31/10/86.

ALANSKAS RAYMOND JOSEPH, 273 HAY ST, PERTH 6000; \$173.79; WAGES; 14/2/86.

FORSYTH GREGORY HARRY, BOX 121, ESPERANCE 6450; \$124.15; WAGES; 22/8/86.

WINTER ANDREW, 21 MCPHERSON ST, CUNDERDIN 6407; \$336.80; WAGES; 19/12/86.

GRAND TOTAL \$27 293.56.

ZZ502**UNCLAIMED MONEY ACT 1990**


API-Auscom Credit Society Limited

API-Auscom Credit Society Limited register of unclaimed monies held by the Society as at 31 December 1992:

Name & Last Known address of member	Total amount due to member \$	Description of unclaimed monies	Date funds transferred to unclaimed
McCormick No last known address	148.04	Balance of Account No. 1769 in API-Auscom Credit	31/12/86
Bromley, H. W. No last known address	200.08	Balance of Account No. 3458 in API-Auscom Credit	31/12/86
Ashcroft, B. J. No last known address	342.58	Balance of Account No. 11109 in API-Auscom Credit	31/12/86
Armitage, P. A. No last known address	254.51	Balance of Account No. 11981 in API-Auscom Credit	31/12/86
Turtle, A. L. No last known address	232.09	Balance of Account No. 12051 in API-Auscom Credit	31/12/86
West, P. J. No last known address	112.15	Balance of Account No. 13983 in API-Auscom Credit	31/12/86
Unidentified 1/7/86	117.14		31/12/86
Non-Gazetted previous	307.23		31/12/86
	<u>\$1 713.82</u>		

**Do you need
something printed?**

*Tried the
Print lately?*

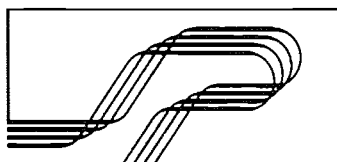


3 Reasons why you should:

- **QUALITY WORK**
- **COMPETITIVE RATES**
- **FAST EFFICIENT SERVICE**

Telephone our Marketing section for a quote or advice
on how to produce your next publication in the
most efficient and economical way

WE KNOW YOU'LL BE IMPRESSED!



STATE PRINT

DEPARTMENT OF STATE SERVICES

STATION STREET, WEMBLEY 6014, PHONE 383 8811

Reprinted Statutes

Individual Acts and Regulations are from time to time reprinted under the Reprints Act 1984 incorporating all amendments up to a particular date.

This program is managed by the Crown Law Department.

A standing order for either Acts or Regulations may be placed with State Print for all Reprints that become available.

Where this is done, a charge will be made for each Reprint at the time of supply.

If a customer wishes to be placed on either or both mailing lists, send written notification to:

State Print
Manager, State Law Publisher
22 Station Street
Wembley 6014

Statutes Reprinted in 1992

These Statutes are in the process of being reprinted and will be available during this year.

Government Employees Superannuation Act 1987 (available — \$8.10)
Beekeepers Act 1963 (available — \$2.30)
Perth Market Act 1926 (available — \$2.30)
Parliamentary Superannuation Act 1970 (available — \$3.00)
Totalisator Agency Board Betting Act 1960 (available — \$4.60)
Plant Diseases Act 1914 (available — \$3.00)
Commercial Tenancy (Retail Shops) Agreements Act 1985 (available \$3.00)
Workers Compensation and Rehabilitation Act 1981 (available — \$13.40)
Bail Act 1982 (available — \$7.00)
Offenders Community Corrections Act 1963 (available — \$9.40)
Pay-roll Tax Act 1971 (available — \$3.50)
Conservation and Land Management Act 1984 (available — \$8.40)
Petroleum (Registration Fees) Act 1967 (available — \$1.80)
Bush Fires Act 1954 (available — \$7.00)
Justices Act 1902 (available — \$12.40)
Education Act 1928 (available — \$7.00)
Evidence Act 1906 (available — \$8.40)
Petroleum Pipelines Act 1969 (available — \$4.60)
Motor Vehicle (Third Party Insurance) Act 1943 (available \$3.50)
Petroleum (Submerged Lands) Registration Fees Act 1982 (available \$1.80)
Police Act 1892 (available \$9.40)
Petroleum (Submerged Lands) Act 1982 (available \$11.40)
Abattoirs Act 1909 (available \$3.00)
Explosives and Dangerous Goods Act 1961 (available \$4.60)
Public Works Act 1902 (available \$9.40)
Prisons Act 1981 (available \$8.10)
Petroleum Act 1967
Betting Control Act 1954 (available \$4.40)
Parliamentary Commissioner Act 1971 (available \$3.50)
Declarations and Attestations Act 1913 (available \$1.80)
Pay-roll Tax Act 1971 (available \$2.30)
Interpretation Act 1984
Spent Convictions Act 1988
Financial Institutions Duty Act 1983
Metropolitan Region Town Planning Scheme Act 1959

Regulations Reprinted in 1992

These Regulations are in the process of being reprinted and will be available during the year.

Betting Control Regulations 1978 (available \$3.00)
Bunbury Port Authority Regulations 1962 (available \$7.00)
Health (Meat Inspection and Branding) Regulations 1950 (available \$3.00)
Wildlife Conservation Regulations 1970 (available \$3.50)
Workers Compensation and Rehabilitation Regulations 1982 (available \$3.00)
Workers Compensation Board Rules 1982 (available \$3.50)
Real Estate and Business Agents Regulations 1979 (available \$1.80)
Poisons Regulations 1965
Totalisator Agency Board Rules 1961
Valuation of Land Regulations 1979
Totalisator Agency Board (Betting) Regulations 1988
Land Regulations 1968

Prices Subject to Change

GGNOTICE-9

CONTENTS

REGULATIONS, BY-LAWS, RULES, DETERMINATIONS, ORDERS

	Page
Conservation and Land Management Act—Order to Excise a Portion of State Forest No. 39	857
Commercial Tribunal Amendment Regulations (No. 2) 1992	860
Credit Act—	
Credit (Regulation of Loan Contracts) Regulations 1993	858
Order Under Section 19	858
Education Amendment Regulations (No. 3) 1993	861-4
Environmental Protection Act—	
Environmental Protection (Gold Extraction Operations) Exemption Order 1993	864-7
Environmental Protection (Goldfields Residential Areas) (Sulphur Dioxide) Policy Approval Order 1992	867-75
Environmental Protection (Goldfields Residential Areas) (Sulphur Dioxide) Regulations 1992	875-7
Painters' Registration Board Amendment Rules 1993	859
Retail Trading Hours Act—	
Retail Shops Advisory Committee (Appointment of Members Amendment Instrument) (No. 2) 1993	857
Retail Shops Advisory Committee (Appointment of Members Amendment Instrument) 1993	858

GENERAL CONTENTS

	Page
Bush Fires Board	855-6
Conservation and Land Management	857
Consumer Affairs	857-60
Crown Law	861
Education	861-4
Environmental Protection	864-77
Fisheries	877
Heritage Council	878
Land Administration—General Information	879-82
Local Government	883
Main Roads	884
Minerals and Energy	884-7
Planning and Urban Development	887-94
Police	894-5
Proclamation	855
Public Notices—	
Companies	901
Deceased Persons Estates	899-901
Partnerships	901
Unclaimed Moneys	902-5
Racing and Gaming	895-6
Tenders—	
Marine and Harbours	899
State Supply	897-9
Water Authority	896



GENERAL