

WESTERN
AUSTRALIAN
GOVERNMENT

Gazette



PERTH, TUESDAY, 25 MAY 1993 No. 74

PUBLISHED BY AUTHORITY G. L. DUFFIELD, GOVERNMENT PRINTER AT 3.30 PM

Publishing Details

The Western Australian *Government Gazette* is published by State Print for the State of Western Australia on Tuesday and Friday of each week unless disrupted by Public Holidays or unforeseen circumstances (changes to this arrangement will be advertised beforehand on the inside cover).

Special *Government Gazettes* and Extraordinary *Government Gazettes* are published periodically, only the special gazettes are included in the subscription price.

The following guidelines should be followed to ensure publication in the *Government Gazette*.

- Material submitted to the Executive Council and which requires gazettal will require a copy of the signed Executive Council Minute Paper and in some cases the Parliamentary Counsel's Certificate.
- Copy should be received by the Manager, Law Publisher no later than 3.00 p.m. on Wednesday (Friday edition) or 3.00 p.m. on Friday (Tuesday edition).
- Lengthy or complicated notices should be forwarded several days before advertised closing date for copy. This is to ensure inclusion in current edition. Failure to observe this request could result in the notice being held over until the following edition.
- Proofs will be supplied only when requested.
- No additions or amendments to material for publication will be accepted by telephone.

Send copy to:

The Manager,
Law Publisher
State Print
Station Street, Wembley, 6014
Telephone: 383 8851 Fax: 383 8888

Advertisers should note:

- All Notices should be written in 'plain English'.
- Signatures (in particular) and proper names must be legible.
- All copy should be typed and double spaced.
- If it is necessary through isolation or urgency to communicate by facsimile, confirmation is not required by post. If original copy is forwarded later and published, the cost will be borne by the advertiser.
- Documents not clearly prepared and in the required format for gazettal, will be returned to the sender unpublished.
- Late copy received at Law Publisher will be placed in the following issue irrespective of any date/s mentioned in the copy.

IMPORTANT COPYRIGHT NOTICE

© State of Western Australia

This work is copyright. Apart from any use as permitted under the *Copyright Act 1968*, no part may be reproduced by any process without written permission from the Government Printer, State Print. Inquiries should be directed to the Manager, Law Publisher, P.O. Box 38, Wembley, W.A. 6014.

Advertising Rates and Payments

As from 1 July 1992.

Deceased Estate notices, (per estate)—\$14.70

Real Estate and Business Agents and Finance Brokers Licences, (per notice)—\$33.90

Other Public Notices Section articles \$33.90 (except items of an exceptionally large nature, then arrangements will be made for invoicing).

All other Notices

Per Column Centimetre—\$6.70

Bulk Notices—\$124.00 per page

Clients will be invoiced for advertising charges

COUNTER SALES 1992-93

(As from 1 July 1992)

	\$
Government Gazette—(General)	1.80
Government Gazette—(Special)	
Up to 2 pages	1.80
Over 2 pages	3.60
Hansard	11.00
Industrial Gazette	9.80
Bound Volumes of Statutes	187.00

IMPORTANT NOTICE

Periodically notices are published indicating a variation in normal publishing arrangements:

- Easter or Christmas editions etc—these notices appear approximately 4 weeks prior to any change.
- Extraordinary gazettes not circulated to all subscribers—these notices appear in the following general edition of the gazette.

In all cases notices are published on page 2 and readers are urged to check accordingly prior to contacting State Print.

G. L. DUFFIELD, Director.

FISHERIES

FI301

FISHERIES ACT 1905

ABROLHOS ISLANDS AND MID WEST TRAWL LIMITED ENTRY FISHERY NOTICE
1993

Arrangement

Clause

1. Citation
 2. Interpretation
 3. Declaration of limited entry fishery
 4. Prohibition on taking prawns or scallops
 5. Prohibition on selling or dealing
 6. Criteria to determine the boats which may operate in the Fishery
 7. Application for a licence
 8. Details on a licence
 9. Publication of details
 10. Authorised means of operating in the Fishery
 11. Crew limits
 12. Closure of the fishery
 13. Transfer of licence and gear units
 14. Boat replacement
 15. Boat modification
 16. Engine seals
 17. Inspection of fishing gear, engines and seals
 18. Amalgamation of authorisations
 19. Applications and fees
 20. Determination of position by reference to the Australian Geodetic Datum
 21. Revocation
- Schedule

FISHERIES ACT 1905

ABROLHOS ISLANDS AND MID WEST TRAWL LIMITED ENTRY FISHERY NOTICE
1993

Notice No. 604

FD 749/86

Made by the Minister under Section 32.

Citation

1. This notice may be cited as the *Abrolhos Islands and Mid West Trawl Limited Entry Fishery Notice 1993*.

Interpretation

2. In this notice unless the contrary intention appears—

“approved form” means in a form approved by the Director;

“authorised boat” means a boat which is authorised by licence or endorsement to be used to take prawns and scallops from the waters of the Fishery;

“chafer” means a piece of net attached to the exterior surface of the cod end to protect it from wear;

“cod end” means that part of a trawl net furthest to the rear when the net is being towed which forms a pocket and acts as a receptacle for prawns or scallops taken by the net;

“Code” means the Uniform Shipping Laws Code adopted by the Marine and Ports Council of Australia and published in the *Commonwealth of Australia Gazette* on 11 May 1981;

“Fishery” means the Abrolhos Islands and Mid West Trawl Limited Entry Fishery declared under Clause 3;

“gear unit” means 7.31 metres of net measured at the headrope;

- “headrope” means the rope onto which is attached the upper half of the mouth of the trawl net;
- “headrope length” means the distance measured along the headrope from where the net attaches to one end of the headrope to where it attaches to the other end of the headrope;
- “liner” means a piece of net attached to the interior surface of the cod end to protect it from wear;
- “otter board” means one of the boards used on a trawl net to keep the mouth of the net open while under tow;
- “otter trawl net” means a fishing net designed or intended to be towed having its mouth or opening controlled by otter boards;
- “prawns” means all species of *decapod crustacea* of the Family *Penaeidae*;
- “scallop” means any species of fish in the superfamily *Pectinacea* of the *phylum Mollusca*; and
- “transferred” means the passing of ownership or effective control of a licence from one person to another person.

Declaration of limited entry fishery

3. It is hereby declared that the use of trawl nets to take prawns or scallops in the waters described in Item 1 of the Schedule shall constitute a limited entry fishery to be called the Abrolhos Islands and Mid West Trawl Limited Entry Fishery.

Prohibition on taking prawns or scallops

4. A person, other than a person to whom section 32(5) of the Act applies, shall not take or attempt to take prawns or scallops by any means in the waters described in Item 1 of the Schedule—

- (a) other than in accordance with this notice; and
- (b) unless that person is operating from a boat which is an authorised boat.

Prohibition on selling or dealing

5. (1) A person shall not sell or deal, or attempt to sell or deal in any way with prawns or scallops taken from the Fishery in contravention of this notice.

(2) A person shall not sell or deal, or attempt to sell or deal with prawns or scallops taken from the Fishery unless those prawns or scallops were taken by the holder of a professional fisherman's licence when operating from an authorised boat.

Criteria to determine the boats which may operate in the Fishery

6. The criteria that shall be applied to determine the boats which may operate in the Fishery are—

- (a) that immediately before the coming into operation of this notice the boat was authorised to take prawns and scallops in the Abrolhos Islands and Mid West Trawl Limited Entry Fishery; or
- (b) the boat replaces a boat to which paragraph (a) applied.

Application for a licence

7. The owner of a boat which fulfils the criteria specified in Clause 6 may apply in accordance with Clause 19 for a licence authorising the boat to operate in the Fishery.

Details on a licence

8. A licence shall contain the following details—

- (a) the name and licensed fishing boat number of the boat in respect of which it is issued;
- (b) the name and address of the licensee of that boat;
- (c) the licence number;
- (d) the date of issue;
- (e) the period for which the licence is valid;
- (f) the number of gear units authorised to be used;
- (g) the total number of gear units owned; and
- (h) any conditions imposed upon the licence.

Publication of details

9. The Director may from time to time give notice of—

- (a) the names of licensees;
- (b) the names of boats and registration numbers of those boats; and
- (c) the number of gear units those boats may use,

by publishing that information in such a manner as deemed appropriate.

Authorised means of operating in the Fishery

10. (1) Unless otherwise authorised in writing by the Minister an authorised boat operating in the waters described in Item 2 of the Schedule shall only take or attempt to take prawns or scallops by—

- (a) not more than two otter trawl nets at any one time; and
 - (b) an otter trawl net or nets with a total headrope length not exceeding 29.24 metres.
- (2)(a) An authorised boat operating in the waters described in Item 3 of the Schedule shall only take or attempt to take prawns or scallops by means of—
- (i) two otter trawl nets, each with a headrope length not exceeding 12.8 metres; or
 - (ii) one otter trawl net with a headrope length not exceeding 18.3 metres.

(3) Where, immediately before the coming into operation of this notice, a boat was licensed to operate one otter trawl net, that boat shall not be used to operate two otter trawl nets unless the owner of the boat complies with Clause 18.

(4) Each net referred to in subclauses (1) and (3)—

- (a) when used in the waters described in Item 2 of the Schedule shall—
 - (i) have meshes throughout of not less than 100 millimetres; and
 - (ii) not have chafers or liners covering more than the bottom half of the cod end;
- (b) when used in the waters described in Item 3 of the Schedule shall have meshes of not less than 45 millimetres in the cod end and 51 millimetres in the remainder; and
- (c) may have attached to each end of the headrope a single otter board the measurements of which do not exceed 2.29 metres in length and 0.91 metres in breadth.

Crew limits

11. Unless otherwise authorised in writing by the Minister a boat authorised to operate in the Fishery shall not have more than 13 persons on board the boat at any one time.

Closure of the fishery

12. (1) No person shall take, or attempt to take, prawns or scallops in the waters described in Item 2 of the Schedule from 0600 hours on 30 June in any year to 1800 hours on the first Tuesday in April next following.

(2) No person shall take, or attempt to take, prawns or scallops in the waters described in Item 3 of the Schedule from 0600 hours on 1 November in any year to 1800 hours on 1 March next following.

(3) Unless otherwise authorised in writing by the Minister, no person shall take or attempt to take prawns or scallops in the waters described in Item 4 of the Schedule.

Transfer of licence and gear units

13. (1) With the prior written approval of the Director—

- (a) a licence granted under this notice may be transferred and the licence endorsed accordingly; and
- (b) the holder of a licence may transfer all or part of the gear units allocated to that licence to one or more licences provided that any transfer involves a minimum of one gear unit.

(2) A licensee may accumulate gear units.

(3) The number of gear units accumulated on a licence shall be endorsed on the licence as gear units owned.

(4) Where all the transferable gear unit entitlement of a licence has been transferred to another licence, the licence from which the entitlement was transferred shall be cancelled.

(5) Notwithstanding the provisions of subclause (2) the maximum headrope length that may be used by any authorised boat at any one time is the length specified in Clause 10.

Boat replacement

14. (1) Subject to subclause (2) and the prior written approval of the Director a boat licensed to operate in the Fishery may be replaced by a boat provided that the replacement boat does not exceed 375 boat units.

(2) The licensee of an authorised boat who applies to have a boat replaced which is—

- (a) (i) 25 hull units or less to a boat that is more than 25 hull units but not greater than 45 hull units; or
- (ii) 45 hull units or less, but not less than 25 hull units, to a boat that is more than 45 hull units, must surrender 1 gear unit; and

(b) 25 hull units or less to a boat that is more than 45 hull units must surrender 2 gear units.

(3) For the purpose of this Clause—

(a) “B” means “breadth” as defined in the Code;

“D” means “depth” as defined in the Code;

“ML” means “measured length” as defined in the Code measured in accordance with Appendix A to Section 1 of the Code; and

“IEP” is installed engine power in kilowatts of the boat’s engine as certified by the supplier;

(b) “boat units” means units calculated in accordance with the following formula—

$$\frac{ML \times B \times D \times 0.6}{2.83} + IEP$$

and

(c) “hull units” means the hull units of a boat calculated in accordance with the following formula—

$$\frac{ML \times B \times D \times 0.6}{2.83}$$

Boat modification

15. The owner of a boat authorised to operate in the Fishery shall not, without the prior written approval of the Director repower the boat by—

(a) changing the configuration of the existing engine, gearbox, propeller shaft or other components; or

(b) installing a new engine.

Engine seals

16. (1) The owner of a boat licensed to operate in the Fishery shall—

(a) on the written instruction of the Director cause the suppliers of an engine for the boat to install a lead seal on the fuel pump of the engine; and

(b) authorise the Director to install or permit the installation of any further lead seals as the Director may require.

(2) The owner of a boat which has had a lead seal installed on the engine in accordance with subclause (1) (a) or (b) shall—

(a) not permit the removal or allow any interference to the seal without the prior written approval of the Director; and

(b) immediately report to the Director any interference to the seal caused by accident or mechanical requirements and as soon as practical thereafter arrange for re-certification of the installed engine power by the supplier and the installation of a new seal.

Inspection of fishing gear, engines and seals

17. The owner of a boat licensed to operate in the Fishery shall permit the inspection of the engine configuration and any seal by an officer of the Fisheries Department and shall permit on board any person the officer may require for such inspection.

Amalgamation of authorisations

18. Where a person owns two boats licensed to operate in the Fishery with one otter trawl net on each boat, that person may, with the prior written approval of the Director, amalgamate the two nets onto one of the boats provided that—

(a) the headrope length complies with Clause 10; and

(b) the boat from which the single net is removed does not operate in the Fishery unless it replaces a boat in accordance with Clause 14.

Applications and fees

19. Applications under Clauses 7, 13, 14, 15 and 18 shall be—

(a) in the approved form;

(b) lodged in accordance with the instructions if any; and

(c) accompanied by the fee prescribed by regulation.

Determination of position by reference to the Australian Geodetic Datum

20. (1) Where for the purposes of this notice it is necessary to determine a position on the surface of the Earth by geographical coordinates, that position shall be determined on the Australian Geodetic Datum which is defined by an ellipsoid having a semi-major axis (equatorial radius) of 6 378 160 metres and a flattening of 1/298.25 and fixed by the position of the origin being the Johnston Geodetic Station in the Northern Territory of Australia.

(2) The Johnston Geodetic Station referred to in subclause (1) shall be taken to be situated at 25°56'54.5515" south latitude and 133°12'30.0771" east longitude and to have a ground elevation of 571.2 metres above the ellipsoid referred to in that subclause.

Revocation

21. The following notices are cancelled—

Notice Number	Date published in the <i>Gazette</i>
440	30 March 1990
485	22 March 1991
499	31 May 1991
557	22 December 1992.

“

Schedule

Item 1. The waters of the Indian Ocean bounded by a line commencing at the intersection of latitude 27°51' south and the high water mark on the mainland of Western Australia; thence extending west along latitude 27°51' south to where it intersects with the 200 metre isobath; then generally south easterly along the 200 metre isobath to where it intersects with latitude 29°03' south; thence east along latitude 29°03' south to where it intersects with longitude 114°18' east; thence north westerly to the intersection of latitude 28°20' south and longitude 113°59' east; thence east along latitude 28°20' south to where it intersects with the highwater mark on the mainland of Western Australia; thence generally north westerly and northerly along the high water mark to the commencing point.

Item 2. The waters of the Indian Ocean bounded by a line commencing at the intersection of longitude 113°46' east and latitude 27°51' south drawn southeasterly to the intersection of longitude 114°18' east and latitude 29°03' south; thence due west along latitude 29°03' south to where it intersects with the 200 metre isobath; thence generally north-westerly along the 200 metre isobath to where it intersects with latitude 27°51' south; thence east along latitude 27°51' south to the starting point.

Item 3. The waters of the Indian Ocean bounded by a line commencing at the intersection of latitude 27°51' south and longitude 114°03' east; thence south to the intersection of latitude 28°13' south and longitude 114°03' east; thence west along latitude 28°13' south to its intersection with longitude 113°58' east; thence south to the intersection of latitude 28°17' south and longitude 113°58' east; thence east along latitude 28°17' south to its intersection with longitude 114°10' east; thence northerly to the highwater mark at Shoal Point; thence northerly along the high water mark to its intersection with latitude 27°51' south; thence due west along latitude 27°51' south to the commencing point.

Item 4. All the waters of the fishery not defined in Items 2 and 3 of the Schedule. ”

Dated this 18th day of May 1993.

MONTY HOUSE, Minister for Fisheries.

LAND ADMINISTRATION

LB701

File No. MRWA 42-251-AV2.
Ex. Co. No. 0447.

PUBLIC WORKS ACT 1902

LAND RESUMPTION

Road Widening—Chester Pass Road (Albany-Lake Grace Road 26.61-38.21 SLK)

Notice is hereby given, and it is hereby declared, that the several pieces or parcels of land described in the Schedule hereto, being all in the Plantagenet District have, in pursuance of the written approval and consent of His Excellency the Governor, acting by and with the advice of the Executive Council, dated the 30th day of March 1993, been set apart, taken, or resumed for the purposes of the following public work, namely—Road Widening—Chester Pass Road (Albany-Lake Grace Road)—Shire of Plantagenet.

And further notice is hereby given that the said pieces or parcels of land so set apart, taken, or resumed are marked off and more particularly described on the Plans specified in the Schedule, which may be inspected at Main Roads Western Australia, Waterloo Crescent, East Perth. The additional information contained in the Schedule after the land descriptions is to define locality only and in no way derogates from the Transfer of Land Act description.

And it is hereby directed that the said lands shall vest in Her Majesty for an estate in fee simple in possession for the public work herein, expressed, freed and discharged from all trusts, mortgages, charges, obligations, estates, interests, rights-of-way, or other easements whatsoever.

Schedule

Plan MRWA No.	Owner or Reputed Owner	Occupier or Reputed Occupier	Description	Area
92-79	Robert Hiedeman Nelson Russell	Commissioner of Main Roads vide Caveat E909509	Portion of Plantagenet Location 5681 being part of Lot 2 on Diagram 49913 now contained in Plan 18426 and being part of the land com- prised in Certificate of Title Volume 1444 Folio 972	1.0611 ha
92-80	Robert Hiedeman Nelson Russell	Commissioner of Main Roads vide Caveat E909509	Portion of Plantagenet Location 2140 now con- tained in Plan 18426 and being part of the land comprised in Certificate of Title Volume 12 Folio 47A	1.2391 ha
92-81	Barbara Coppin	Commissioner of Main Roads vide Caveat E839932	Portion of Plantagenet Location 3659 now con- tained in Plan 18426 and being part of the land comprised in Certificate of Title Volume 1577 Folio 134	3 790 m ²
92-82	Barbara Coppin	Commissioner of Main Roads vide Caveat E839932	Portion of Plantagenet Location 6036 now con- tained in Plan 18426 and being part of the land comprised in Certificate of Title Volume 1577 Folio 133	1 232 m ²
92-83	John Leslie Cluett and Patricia Eileene Cluett	Commissioner of Main Roads vide Caveat E837017	Portion of Plantagenet Location 2196 now con- tained in Plan 18424 and being part of the land comprised in Certificate of Title Volume 1319 Folio 293	1.1964 ha
92-84	John Leslie Cluett and Patricia Eileene Cluett	Commissioner of Main Roads vide Caveat E837017	Portion of Plantagenet Location 4746 now con- tained in Plan 18424 and being part of the land comprised in Certificate of Title Volume 1319 Folio 95	1.1201 ha
92-85	Garry John Bailey and Janine Helen Bailey	Commissioner of Main Roads vide Caveat E952868	Portion of Plantagenet Location 3838 now con- tained in Plan 18424 and being part of the land comprised in Certificate of Title Volume 1720 Folio 424	1.1002 ha
92-86	Garry John Bailey and Janine Helen Bailey	Commissioner of Main Roads vide Caveat E952868	Portion of Plantagenet Location 6088 now con- tained in Plan 18425 and being part of the land comprised in Certificate of Title Volume 1720 Folio 425	2.6575 ha
92-87	Gerald Leigh Kilpa- trick and Maureen Louise Kilpatrick	Commissioner of Main Roads vide Caveat E885497	Portion of Plantagenet Location 4577 now con- tained in Plan 18425 and being part of the land comprised in Certificate of Title Volume 143 Folio 260	1.2606 ha

Schedule—continued

Plan MRWA No.	Owner or Reputed Owner	Occupier or Reputed Occupier	Description	Area
92-88	Jack Leigh Kilpatrick	Commissioner of Main Roads	Portion of Plantagenet Location 4402 now contained in Plan 18425 and being part of the land comprised in Certificate of Title Volume 1433 Folio 259	2 952 m ²
92-89	John Albert Deutscher and Glenys Mary Deutscher	Commissioner of Main Roads vide Caveat E939385	Portion of Plantagenet Location 5681 and being part of Lot 1 on Diagram 49913 now contained in Plan 18426 and being part of the land comprised in Certificate of Title Volume 1444 Folio 971	1.1139 ha
92-90	John Albert Deutscher and Glenys Mary Deutscher	Commissioner of Main Roads vide Caveat E939385	Portion of Plantagenet Location 5614 now contained in Plan 18426 and being part of the land comprised in Certificate of Title Volume 37 Folio 252A	1.3178 ha
92-91	Stanley Frederick Bailey	Commissioner of Main Roads vide Caveat E897766	Portion of Plantagenet Location 4723 now contained in Plan 18424 and being part of the land comprised in Certificate of Title Volume 1670 Folio 449	6 991 m ²
92-92	Garry John Bailey	Commissioner of Main Roads vide Caveat F8958	Portion of Plantagenet Location 4722 now contained in Plan 18424 and being part of the land comprised in Certificate of Title Volume 1670 Folio 448	5 675 m ²
92-93 and 92-94	Garry John Bailey	Commissioner of Main Roads vide Caveat F8958	Portion of Plantagenet Locations 3215 and 4721 now contained in Plan 18424 and being part of the land comprised in Certificate of Title Volume 35 Folio 162A	1.8422 ha
92-95	Garry John Bailey	Commissioner of Main Roads vide Caveat F8958	Portion of Plantagenet Location 4997 now contained in Plan 18425 and being part of the land comprised in Certificate of Title Volume 1238 Folio 751	1.8728 ha
92-102	Crown	Brian Vincent Greenslade and Hazel Margaret Greenslade	Portion of Plantagenet Location 5967 now contained in Plan 18425 being part of the land comprised in Perpetual Lease P/1364 (Crown Lease 698/1963)	1.4615 ha

Certified correct this 24th day of March 1993.

ERIC CHARLTON, Minister for Transport.

Dated this 30th day of March 1993.

FRANCIS BURT, Governor in Executive Council.

LB702

File No. MRWA 42-161-G.
Ex. Co. No. 0351.PUBLIC WORKS ACT 1902
LAND RESUMPTIONRoad Widening—Great Northern Highway and Bindoon-Moora Road Intersection
(67.58 SLK Section)

Notice is hereby given, and it is hereby declared, that the several pieces or parcels of land described in the Schedule hereto, being all in the Chittering District have, in pursuance of the written approval and consent of His Excellency the Governor, acting by and with the advice of the Executive Council, dated the 16th day of March 1993, been set apart, taken, or resumed for the purposes of the following public work, namely—Road Widening—Great Northern Highway and Bindoon-Moora Road Intersection—Shire of Chittering.

And further notice is hereby given that the said pieces or parcels of land so set apart, taken, or resumed are marked off and more particularly described on the Plans specified in the Schedule, which may be inspected at Main Roads Western Australia, Waterloo Crescent, East Perth. The additional information contained in the Schedule after the land descriptions is to define locality only and in no way derogates from the Transfer of Land Act description.

And it is hereby directed that the said lands shall vest in Her Majesty for an estate in fee simple in possession for the public work herein, expressed, freed and discharged from all trusts, mortgages, charges, obligations, estates, interests, rights-of-way, or other easements whatsoever.

Schedule

Plan MRWA No.	Owner or Reputed Owner	Occupier or Reputed Occupier	Description	Area
92-112	Yunggamurra Nominees Pty Ltd	Yunggamurra Nominees Pty Ltd	Portion of each of Swan Locations 1372 and 1414 and being part of Lot 101 the subject of Diagram 53179 now contained in Plan 18823 and being part of the land comprised in Certificate of Title Volume 1498 Folio 991	3 035 m ²
92-113	Glen Hamilton Lovell and Shirley Mary Lovell	G. H. and S. M. Lovell	Portion of Swan Location 1372 and being part of Lot 5 on Plan 6638 now contained in Plan 18823 and being part of the land comprised in Certificate of Title Volume 1522 Folio 718	2 750 m ²
92-112	Karrawirra Properties Pty Ltd	Commissioner of Main Roads	Portion of Swan Location 5929 now contained in Plan 18823 and being part of the land comprised in Certificate of Title Volume 1695 Folio 670	596 m ²
92-112	Gregory Edward Stephens	Commissioner of Main Roads	Portion of Swan Location 5935 now contained in Plan 18823 and being part of the land comprised in Certificate of Title Volume 1252 Folio 70	123 m ²
92-113	Syldon Enterprises Pty Ltd	Commissioner of Main Roads	Portion of Swan Location 1372 and being part of Lot 4 on Plan 6638 now contained in Plan 18823 and being part of the land comprised in Certificate of Title Volume 1522 Folio 716	353 m ²

Certified correct this 10th day of March 1993.

Dated this 16th day of March 1993.

ERIC CHARLTON, Minister for Transport.

FRANCIS BURT, Governor in Executive Council.

LB703

File No. MRWA 41-38-63VB.

PUBLIC WORKS ACT 1902**LAND RESUMPTION****Road Widening—Canning Highway (SLK Section 13.95)**

Notice is hereby given, and it is hereby declared, that the several pieces or parcels of land described in the Schedule hereto, being all in the East Fremantle District have, in pursuance of the written approval and consent of His Excellency the Governor, acting by and with the advice of the Executive Council, dated the 2nd day of December 1992, been set apart, taken, or resumed for the purposes of the following public work, namely—Road Widening—Canning Highway—Town of East Fremantle.

And further notice is hereby given that the said pieces or parcels of land so set apart, taken, or resumed are marked off and more particularly described on the Plans specified in the Schedule, which may be inspected at Main Roads Western Australia, Waterloo Crescent, East Perth. The additional information contained in the Schedule after the land descriptions is to define locality only and in no way derogates from the Transfer of Land Act description.

And it is hereby directed that the said lands shall vest in Her Majesty for an estate in fee simple in possession for the public work herein, expressed, freed and discharged from all trusts, mortgages, charges, obligations, estates, interests, rights-of-way, or other easements whatsoever.

Schedule

Plan MRWA No.	Owner or Reputed Owner	Occupier or Reputed Occupier	Description	Area
92-109	Hanny Geha	Commissioner of Main Roads vide Caveat E879677	Portion of Swan Location 646 being part of Lot 6 the subject of Diagram 76138 now contained in Diagram 80718 and being part of the land comprised in Certificate of Title Volume 1845 Folio 417	260 m ²

Certified correct this 15th day of December 1992.

PAM BEGGS, Minister for Transport

Dated this 22nd day of December 1992.

FRANCIS BURT, Governor in Executive Council.

Road Dedication

It is hereby notified that the Minister for Lands has approved, pursuant to section 288 of the Local Government Act, the dedication as public street the roads in the various Municipalities as described in the abovementioned resumption notices.

By Order of the Minister for Lands.

Dated this 25th day of May 1993.

A. SKINNER, Chief Executive.

LB901

File Nos. 710/993; 718/993; 714/993.

PUBLIC WORKS ACT 1902**NOTICE OF INTENTION TO TAKE OR RESUME LAND****Right-of-Ways—City of Perth**

The Minister for Works hereby gives notice in accordance with the provisions of section 17 (2) of the Public Works Act 1902 that it is intended to take or resume under section 17 (1) of that Act, the pieces or parcels of land described in the Schedule hereto, and being all in the Perthshire, Swan, Perth Districts, for the purpose of the following public work, namely Right-of-Ways—City of Perth and that the said pieces or parcels of land are marked off on LTO Plan 133 (3), 861 and 1777 which may be inspected at the office of the Department of Land Administration, Perth. The additional information contained in the Schedule after the land descriptions is to define locality only and in no way derogates from the Transfer of Land Act description.

Schedule

No. on Plan L.A., W.A.	Owner or Reputed Owner	Occupier or Reputed Occupier	Description	Area (Approx)
	William McCourt, Thomas Blencowe, William Moses and James Tate	City of Perth by notice of entry	Portion of Swan Location 391 and being the right-of-way coloured brown on Plan 133 (3) bounded by Railway Parade, Cambridge, McCourt Streets and St Leonards Avenue remaining in Certificate of Title Volume 32 Folio 240	2 865 m ²
	Albert Edward Fawdry	City of Perth by notice of entry	Part of Lot 50 of Perthshire Location Ac and being the right-of-way coloured brown on Plan 1777 between Bourke Street and Thompson Street remaining in Certificate of Title Volume 108 Folio 105	237 m ²
	John Dewar	City of Perth by notice of entry	Portion of Perth Town Lot N18 and being the right-of-way coloured brown on Plan 861 extending between Brisbane Terrace and Robinson Avenue remaining in Certificate of Title Volume 45 Folio 245	111 m ²

Dated this 14th day of May 1993.

GEORGE CASH, Minister for Lands.

LOCAL GOVERNMENT

LG401

DOG ACT 1976

Shire of Carnarvon

It is hereby notified for public information that the following person has been appointed as an authorised person pursuant to section 29 of the Dog Act 1976—

Matthew John Moore

Appointment of Neil Kempton is hereby cancelled.

B. G. WALKER, Shire Clerk.

LG402

LOCAL GOVERNMENT ACT 1960

City of Kalgoorlie-Boulder

TWENTY-SECOND SCHEDULE

Form No. 1

Notice Requiring Payment of Rates Prior to Sale

The several registered proprietors or owners in fee simple, or persons appearing by the last memorial in the Office of the Registrar of Deeds to be seised of the fee simple respectively of the several pieces of land described in the third column of the Appendix to this notice and persons appearing in the Register Book or by memorial in the Office of the Registrar of Deeds to have respectively an estate or interest in the land, and whose names appear in the first column of the Appendix to this notice.

Take notice that—

- (1) Default has been made in the payment to the Council of the abovenamed Municipality of a rate charged on the several pieces of land described in the third column of the Appendix to this Notice, and the default has continued in respect of each separate piece of land for a period greater than three years;
- (2) The total amount owing to the council in respect of rates and other amounts charged on each piece of land is shown in the second column of the Appendix set opposite the description of that piece of land;

Appendix to this notice and persons appearing in the Register Book or by memorial in the Office of the Registrar of Deeds to have respectively an estate or interest in the land, and whose names appear in the first column of the Appendix to this notice.

Take notice that—

- (1) Default has been made in the payment to the council of the abovenamed Municipality of a rate charged on the several pieces of land described in the third column of the Appendix to this Notice; and the default has continued in respect of each separate piece of land for a period greater than three years;
- (2) The total amount owing to the council in respect of rates and other amounts charged on each piece of land is shown in the second column of the Appendix set opposite the description of that piece of land.
- (3) Payment of these amounts representing rates, or other is hereby required; and
- (4) In default of payment, the piece of land will be offered for sale by public auction after the expiration of one hundred and five days from the date of service of this notice at a time appointed by the council.

The pieces of land in respect of which the rates specified in the second column of the Appendix are owing are those severally described in the third column of the Appendix and set opposite the respective amounts so specified.

Dated the twenty first day of May 1993.

L. P. STRUGNELL, Town Clerk.

Names of Registered Proprietors or Owners, and also of all the Persons having an Estate or Interest in the Land	Amount owing showing separately the amount owing as Rates, and any other Amount owing	Description of the several Pieces of Land referred to
Rose Kelly Rudlof Emunts Vidins Anne Vidins	\$1 010.00 Rates \$1 703.15 Other Charges	11A Forrest Street, Boulder, Volume 526, Folio 155, West- ern Moiety of Boulder Town Lot 6.

LG403

SHIRE OF RAVENSTHORPE

It is hereby notified for public information that Mr Brian Raymond Hulland has been appointed Shire Clerk as from the 20th May 1993.

A. E. SULLIVAN, President.

OCCUPATIONAL HEALTH, SAFETY AND WELFARE

OA401

OCCUPATIONAL HEALTH, SAFETY AND WELFARE ACT 1984
OCCUPATIONAL HEALTH, SAFETY AND WELFARE REGULATIONS 1988

Exemption Certificate under Regulation 213

(No. 12 of 1993)

I, Neil Bartholomaeus, Commissioner for Occupational Health, Safety and Welfare, hereby grant an exemption to Cohuna Koala Park from the requirements of regulation 1003 of the Occupational Health, Safety and Welfare Regulations 1988 in relation to operation of a 1900 HP diesel internal combustion locomotive engine in a stationary mode for maintenance purposes, for three hours per week, at Mills Road, Kelmscott.

Dated this 14th day of May 1993.

NEIL BARTHOLOMAEUS, Commissioner for
Occupational Health, Safety and Welfare.

PLANNING AND URBAN DEVELOPMENT

PD101

CORRECTION

TOWN PLANNING AND DEVELOPMENT ACT 1928

Statement of Planning Policy No. 1

Residential Planning Codes

Notice is hereby given that the Statement of Planning Policy No. 1 (as amended 1991), the Residential Planning Codes as published in the *Government Gazette* dated Friday, 13 December 1991, Special No. 146, is in error and should read as follows—

1. On page 6277, Clause 2.5.1 is corrected by deleting the word "development" from the first line, and substituting "subdivision".
2. On page 6283, column 6 of Table 1 is corrected by inserting after the words "Minimum Private Average per Dwelling": the following—"(sq.m)".

PD401

**TOWN PLANNING AND DEVELOPMENT ACT 1928
SCHEME AMENDMENT AVAILABLE FOR INSPECTION**

Shire of Kalamunda

District Planning Scheme No. 2—Amendment No. 117

Ref: 853/2/24/16, Pt. 117.

Notice is hereby given that the Shire of Kalamunda has prepared the abovementioned scheme amendment for the purpose of including appropriate provisions in the Scheme Text to allow for variation to the R-Codes provisions for an increase in side setbacks in the Residential R2.5 and R5 zones to a minimum of 6 metres, with Council discretion for reduction.

Plans and documents setting out and explaining the scheme amendment have been deposited at Council Offices, 2 Railway Road, Kalamunda, and at the Department of Planning and Urban Development, Albert Facey House, 469-489 Wellington Street, Perth, and will be available for inspection during office hours up to and including June 22, 1993.

Submissions on the scheme amendment should be made in writing on Form No. 4 and lodged with the undersigned on or before June 22, 1993.

This amendment is available for inspection in order to provide an opportunity for public comment and it should not be construed that final approval will be granted.

E. H. KELLY, Shire Clerk.

PD402

**TOWN PLANNING AND DEVELOPMENT ACT 1928
SCHEME AMENDMENT AVAILABLE FOR INSPECTION**

City of Gosnells

Town Planning Scheme No. 1—Amendment No. 395

Ref: 853/2/25/1, Pt. 395.

Notice is hereby given that the City of Gosnells has prepared the abovementioned scheme amendment for the purpose of inserting a new Clause within the Scheme enabling the extinguishment or variation of certain restrictive covenants affecting land in the Residential A and Residential B zones.

Plans and documents setting out and explaining the scheme amendment have been deposited at Council Offices, 2120 Albany Highway, Gosnells and at the Department of Planning and Urban Development, Albert Facey House, 469-489 Wellington Street, Perth, and will be available for inspection during office hours up to and including July 6, 1993.

Submissions on the scheme amendment should be made in writing on Form No. 4 and lodged with the undersigned on or before July 6, 1993.

This amendment is available for inspection in order to provide an opportunity for public comment and it should not be construed that final approval will be granted.

G. WHITELEY, Town Clerk.

PD403

TOWN PLANNING AND DEVELOPMENT ACT 1928
SCHEME AMENDMENT AVAILABLE FOR INSPECTION
City of Stirling

District Planning Scheme No. 2—Amendment Nos. 187 and 197

Ref: 853/2/20/34, Pts. 187 & 197.

Notice is hereby given that the City of Stirling has prepared the abovementioned scheme amendment for the purpose of:

Amendment No. 187: rezoning Lot 5, H.N. 49 Walter Road West, Dianella from "Service Station" to "Special Use Zone—Offices".

Amendment No. 197: rezoning Lot 37, H.N. 34 Villiers Street, Yokine from "Service Station" to "Business".

Plans and documents setting out and explaining the scheme amendment have been deposited at Council Offices, Civic Place, Stirling, and at the Department of Planning and Urban Development, Albert Facey House, 469-489 Wellington Street, Perth, and will be available for inspection during office hours up to and including July 6, 1993.

Submissions on the scheme amendment should be made in writing on Form No. 4 and lodged with the undersigned on or before July 6, 1993.

This amendment is available for inspection in order to provide an opportunity for public comment and it should not be construed that final approval will be granted.

G. S. BRAY, Town Clerk.

PD404

TOWN PLANNING AND DEVELOPMENT ACT 1928
SCHEME AMENDMENT AVAILABLE FOR INSPECTION
City of Subiaco

Town Planning Scheme No. 3—Amendment No. 19

Ref: 853/2/12/3, Pt. 19.

Notice is hereby given that the City of Subiaco has prepared the abovementioned scheme amendment for the purpose of:

(a) Amending the Scheme Map to designate portion of Lots 44 and 45 Suburban Lot 302, Herbert Road, Shenton Park with the notation "Additional Use Permit".

(b) Amending the Scheme Text to include portion of Lots 44 and 45 Suburban Lot 302 in Appendix 2—Additional and Restricted Use permits, with the additional use as educational establishment, with an attendance restricted to a maximum of 25 pupils at any time, subject to such use being confined to that portion of the existing development, constructed in 1980, and located on the eastern section of the site.

Plans and documents setting out and explaining the scheme amendment have been deposited at Council Offices, 241 Rokeby Road, Subiaco and at the Department of Planning and Urban Development, Albert Facey House, 469-489 Wellington Street, Perth, and will be available for inspection during office hours up to and including July 6, 1993.

Submissions on the scheme amendment should be made in writing on Form No. 4 and lodged with the undersigned on or before July 6, 1993.

This amendment is available for inspection in order to provide an opportunity for public comment and it should not be construed that final approval will be granted.

J. F. McGEOUGH, Town Clerk.

PD405

METROPOLITAN REGION TOWN PLANNING SCHEME ACT 1959
BOARD OF VALUERS
 Appointment of Members

File: 817-2-1-2.

Notice is hereby given that His Excellency the Governor has been pleased to appoint in accordance with the provisions of section 36B of the Metropolitan Region Town Planning Scheme Act 1959, for a period expiring on 30 June 1994—

(a) Mr Alan Jones of 31 Ulster Road, Floreat

nominated by the Real Estate Institute of Western Australia (Inc) as a member of the Board of Valuers.

GORDON G. SMITH, Secretary.

PD406

STATE PLANNING COMMISSION ACT 1985

Notice of Amendment to Delegation

File 970-1-1-3.

Notice is hereby given that the State Planning Commission acting pursuant to the provisions of section 20 of the State Planning Commission Act 1985, has resolved to amend the delegation of its powers and functions with respect to the Metropolitan Region Scheme by deletion of clause 3 of the Notice of Delegation published in the *Government Gazette* dated 2 December 1992 and replacement with the following:

"3. Notice of Delegation

The Commission has resolved, subject to the exceptions set out below and to the conditions set out in Schedule 1 of this notice, to delegate to Local Authorities, and to a member or officer thereof, its functions as responsible authority in respect of the determination, in accordance with Part IV of the Metropolitan Region Scheme, of all applications for approval to commence and carry out development within their respective districts—

- (a) on land zoned under Part III of the Scheme—
 - (i) except where the land is subject to a resolution under clause 32 of the Scheme,
 - (ii) except where the land is subject to the declaration of a planning control area under section 35C of the Metropolitan Region Town Planning Scheme Act 1959,
 - (iii) except where the Commission advises the Local Authority, by notice in writing in each case, that an application should be determined by the Commission or where the Local Authority itself is of the opinion (and the Commission agrees) that the application should be so determined on the grounds that the proposal is of State or regional importance or in the public interest, and
 - (iv) except to the extent necessary to give effect to the provisions of clauses 4, 5, 6, 7 and 8 of this notice.
- (b) on land reserved under Part II of the Scheme to the extent necessary to give effect to the provisions of clause 6 of this notice."

GORDON SMITH, Secretary to the Commission.

PREMIER AND CABINET

PR401

MINISTERIAL ACTING ARRANGEMENTS

It is hereby notified for public information that His Excellency the Governor has approved the following temporary allocation of portfolio during the absence of the Hon H. J. Cowan MLA for the period 31 May-5 June 1993 inclusive—

Acting Minister for Commerce and Trade—Hon N. F. Moore MLC

M. C. WAUCHOPE, Chief Executive,
Department of the Premier.

PR402

MINISTERIAL ACTING ARRANGEMENTS

It is hereby notified for public information that His Excellency the Governor has approved the following temporary allocation of portfolio during the absence of the Hon M. G. House MLA for the period 23 May-6 June 1993 inclusive—

Acting Minister for Primary Industry	Hon H. J. Cowan MLA (23-29 May 1993)
	Hon E. J. Charlton MLC (30 May-6 June 1993)
Acting Minister for Fisheries	Hon K. J. Minson MLA

M. C. WAUCHOPE, Chief Executive,
Department of the Premier.

WATERWAYS COMMISSION

WB401

WATERWAYS CONSERVATION ACT 1976

For the purpose of making an appointment to the Peel Inlet Management Authority His Excellency the Governor acting pursuant to the powers conferred by sections 14 and 16 of the Waterways Conservation Act 1976 and on the recommendation of the Minister for the Environment has been pleased on the 11th day of May 1993 to appoint—

Joseph Reeves as Member.

Reprinted Statutes

Individual Acts and Regulations are from time to time reprinted under the *Reprints Act 1984* incorporating all amendments up to a particular date.

This program is managed by the Crown Law Department.

A standing order for either Acts or Regulations may be placed with State Print for all Reprints that become available.

Where this is done, a charge will be made for each Reprint at the time of supply.

If a customer wishes to be placed on either or both mailing lists, send written notification to:

State Print
 Manager, State Law Publisher
 22 Station Street
 Wembley 6014

Statutes Reprinted in 1993

These Statutes are in the process of being reprinted and will be available during this year.

Petroleum Act 1967 (available — \$11.40)
 Interpretation Act 1984 (available — \$3.50)
 Spent Convictions Act 1988 (available — \$3.00)
 Financial Institutions Duty Act 1983 (available — \$8.10)
 Metropolitan Region Town Planning Scheme Act 1959 (available — \$4.60)
 Indecent Publications and Articles Act 1902 (available — \$2.30)
 Constitution Acts Amendment Act 1899
 Builders Registration Act 1939
 Hospitals Act 1927
 Constitution Act 1889 (available — \$3.00)
 Soil and Land Conservation Act 1945
 Legal Practitioners Act 1893
 University of W.A. Act 1911 (available — \$3.00)
 Public Trustee Act 1941
 Bulk Handling Act 1967

Regulations Reprinted in 1993

These Regulations are in the process of being reprinted and will be available during the year.

Poisons Regulations 1965 (available — \$7.00)
 Totalisator Agency Board Rules 1961 (available — \$1.80)
 Valuation of Land Regulations 1979
 Totalisator Agency Board (Betting) Regulations 1988 (available — \$3.00)
 Land Regulations 1968
 Supreme Court Rules 1971

Prices Subject to Change

GGNOTICE-5

**Do you need
something printed?**

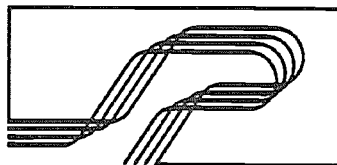
*Tried the
'Print' lately?*

3 Reasons why you should:

- QUALITY WORK
- COMPETITIVE RATES
- FAST EFFICIENT SERVICE

Telephone our Marketing section for a quote or advice
on how to produce your next publication in the
most efficient and economical way

WE KNOW YOU'LL BE IMPRESSED!




STATE PRINT
DEPARTMENT OF STATE SERVICES

STATION STREET, WEMBLEY 6014, PHONE 383 8811

STATE MICROFILM BUREAU

The Microfilm Bureau provides a central micrographics support centre for all government departments and agencies.

Our range of services includes:

- 
- Consulting to help clients choose the right type of microfilm for their specific needs.
 - Film production
 - * filming
 - * processing
 - * duplicating
 - Microfilm formatting
 - Quality assurance
 - Microfilm storage
 - A range of other services including a pick-up and delivery courier facility.

Call us to discuss your microfilm needs:

State Microfilm Bureau
7th Floor
12 Victoria Avenue
PERTH WA 6000

TELEPHONE: (09) 221 3288
FAX: (09) 221 1382

PERTH OBSERVATORY



**THE W.A. SPECIALISTS IN
ASTRONOMICAL
Research & Educational Astronomy
PUBLIC TOURS (DAY & NIGHT)
FIELD NIGHTS, LECTURES
Astronomical Information**

Astronomical Handbook
Sun rise & set; Moon rise & set
Legal advice
Chronometer calibration
Astronomical souvenirs
SERVING WESTERN AUSTRALIA SINCE 1896

WALNUT ROAD, BICKLEY 6076
TELEPHONE 293 8255 FAX 293 8138

ASTRONOMY IS LOOKING UP

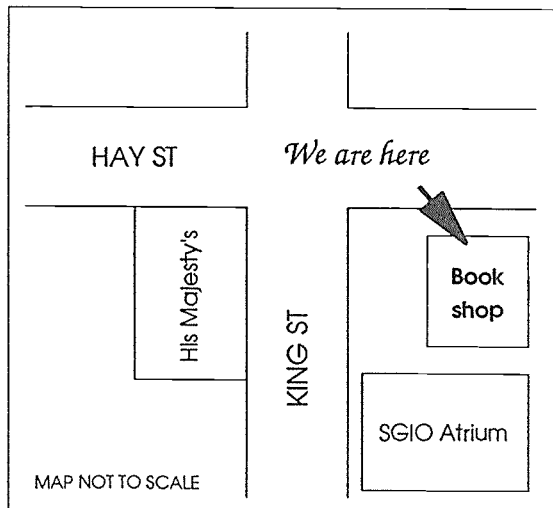
State Government Bookshop

**FOR W.A. GOVERNMENT PUBLICATIONS,
WE CAN SUPPLY:**

- ★ Acts and Regulations
- ★ Budget Papers, Hansard
- ★ Bills and Reports
- ★ Government Gazettes

OTHER PUBLICATIONS OF INTEREST:

- ★ W.A. Primary and Secondary School curriculum materials
- ★ W.A. History, Authors and Special Interest Books
- ★ Government Department Publications



STATE GOVERNMENT BOOKSHOP

Ground Floor, "Supply House"

815 HAY ST, PERTH 6000

PH: (09) 222 8227; 222 8216


222 8228

FAX: (09) 321 2192, 481 3445

Credit Cards Accepted - MasterCard, Bankcard and Visa Card

Whatever your interest, we're worth a look, whatever the book !

A unit of the Department of State Services



WESTERN AUSTRALIA

THE CRIMINAL CODE

(Reprinted as at 31 May 1991)

**Price: \$19.40 Counter Sales
Plus Postage on 700 grams**

Reprinted under the Reprints Act 1984 as at 9 October 1991

WESTERN AUSTRALIA

WORKERS' COMPENSATION AND REHABILITATION ACT 1981

Including any amendment published since

Prices:—

Counter Sales—\$13.40

Mailed plus postage on 495 grams

NOW AVAILABLE !!

Order your Bound Volumes
of Government Gazette 1993

An attractively presented set of 4 Bound Volumes of Government Gazette

For Government Departments and private firms who presently arrange binding for their copies of Government Gazettes, the State Print is now offering a subscription covering 4 Quarterly Volumes at a cost of \$760.00.

The Gazettes will be bound in black cloth with gold foil lettering on the spine and personalised by the addition of the client's name in gold lettering on the front cover.

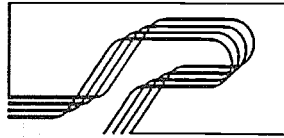
PLEASE NOTE

On the rare occasion where extra gazettes are published in one quarter, a fifth volume may be required. In this instance an invoice will be issued to recoup the binding costs only of \$105.00 over and above the subscription.

For further information please contact:

Law Publisher, State Print

Telephone: 383 8851



STATE PRINT
DEPARTMENT OF STATE SERVICES

STATE LAW PUBLISHER

AT LAST!

INSTANT ACCESS TO W.A. STATUTES



WESTERN AUSTRALIA

ON-LINE COMPUTER ACCESS TO WESTERN AUSTRALIAN STATUTORY AND GOVERNMENT INFORMATION

“THE COMPLETE ON-LINE SOLUTION”

- Australian text retrieval software fully supported in WA including user training & Help Desk service
- Access to current legislation
- Simple, user friendly design, providing easy access by most hardware/software configurations
- Competitive \$1.95 per minute access charge

SUBSCRIBE TODAY - CONTACT STATE PRINT

TEL: (09) 383 8821 Fax: (09) 382 1079 22 Station Street Wembley WA 6014



I wish to find out more about LAW-NET Western Australia! PLEASE rush me a LAW-NET Western Australia brochure and APPLICATION and AGREEMENT FORM today!

Name:..... Telephone:.....

Organisation:.....

Address:..... Postcode:.....

SEND TO: REPLY PAID SERVICE 191
Marketing Manager, LAW-NET Western Australia
STATE PRINT, Department of State Services
22 Station Street, WEMBLEY WA 6014

CONTENTS**REGULATIONS, BY-LAWS, RULES, DETERMINATIONS, ORDERS**

	Page
Fisheries Act—Abrolhos Islands and Mid West Trawl Limited Entry Fishery Notice 1993	2553-7

GENERAL CONTENTS

	Page
Fisheries	2553-7
Land Administration—General Information	2557-62
Local Government	2562-3
Occupational Health, Safety and Welfare	2563
Planning and Urban Development	2564-6
Premier and Cabinet	2566
Waterways Commission	2567

