


WESTERN
AUSTRALIAN
GOVERNMENT

Gazette



PERTH, FRIDAY, 25 JUNE 1993 No. 88

PUBLISHED BY AUTHORITY G. L. DUFFIELD, GOVERNMENT PRINTER AT 3.30 PM

Publishing Details

The *Western Australian Government Gazette* is published by State Print for the State of Western Australia on Tuesday and Friday of each week unless disrupted by Public Holidays or unforeseen circumstances (changes to this arrangement will be advertised beforehand on the inside cover).

Special Government Gazettes and *Extraordinary Government Gazettes* are published periodically, only the special gazettes are included in the subscription price.

The following guidelines should be followed to ensure publication in the *Government Gazette*.

- Material submitted to the Executive Council and which requires gazettal will require a copy of the signed Executive Council Minute Paper and in some cases the Parliamentary Counsel's Certificate.
- Copy should be received by the Manager, Law Publisher no later than 3.00 p.m. on Wednesday (Friday edition) or 3.00 p.m. on Friday (Tuesday edition).
- Lengthy or complicated notices should be forwarded several days before advertised closing date for copy. This is to ensure inclusion in current edition. Failure to observe this request could result in the notice being held over until the following edition.
- Proofs will be supplied only when requested.
- No additions or amendments to material for publication will be accepted by telephone.

Send copy to:

The Manager,
Law Publisher
State Print
Station Street, Wembley, 6014
Telephone: 383 8851 Fax: 383 8888

Advertisers should note:

- All Notices should be written in 'plain English'.
- Signatures (in particular) and proper names must be legible.
- All copy should be typed and double spaced.
- If it is necessary through isolation or urgency to communicate by facsimile, confirmation is not required by post. If original copy is forwarded later and published, the cost will be borne by the advertiser.
- Documents not clearly prepared and in the required format for gazettal, will be returned to the sender unpublished.
- Late copy received at Law Publisher will be placed in the following issue irrespective of any date/s mentioned in the copy.

IMPORTANT COPYRIGHT NOTICE

© State of Western Australia

This work is copyright. Apart from any use as permitted under the *Copyright Act 1968*, no part may be reproduced by any process without written permission from the Government Printer, State Print. Inquiries should be directed to the Manager, Law Publisher, P.O. Box 38, Wembley, W.A. 6014.

Advertising Rates and Payments

As from 1 July 1992.

Deceased Estate notices, (per estate)—\$14.70

Real Estate and Business Agents and Finance Brokers Licences, (per notice)—\$33.90

Other Public Notices Section articles \$33.90 (except items of an exceptionally large nature, then arrangements will be made for invoicing).

All other Notices

Per Column Centimetre—\$6.70

Bulk Notices—\$124.00 per page

Clients will be invoiced for advertising charges

COUNTER SALES 1992-93

(As from 1 July 1992)

	\$
Government Gazette—(General)	1.80
Government Gazette—(Special)	
Up to 2 pages	1.80
Over 2 pages	3.60
Hansard	11.00
Industrial Gazette	9.80
Bound Volumes of Statutes	187.00

IMPORTANT NOTICE

Periodically notices are published indicating a variation in normal publishing arrangements:

- Easter or Christmas editions etc—these notices appear approximately 4 weeks prior to any change.
- Extraordinary gazettes not circulated to all subscribers—these notices appear in the following general edition of the gazette.

In all cases notices are published on page 2 and readers are urged to check accordingly prior to contacting State Print.

G. L. DUFFIELD, Director.

PROCLAMATIONS**AA101****INDIAN OCEAN TERRITORIES (ADMINISTRATION OF LAWS) ACT 1992**

(No. 54 of 1992)

PROCLAMATIONWESTERN AUSTRALIA
FRANCIS BURT,
Governor.
[L.S.]} By His Excellency the Honourable Sir Francis
Theodore Page Burt, Companion of the Order of
Australia, Knight Commander of the Most Disting-
uished Order of Saint Michael and Saint
George, Queen's Counsel, Governor of the State
of Western Australia.

I, the Governor, acting under section 2 of the Indian Ocean Territories (Administration of Laws) Act 1992, and with the advice and consent of the Executive Council, fix 29 June 1993 as the day on which Part 4 of that Act comes into operation.

Given under my hand and the Public Seal of the State on 22 June 1993.

By His Excellency's Command,

R. F. COURT, Minister for Public Sector Management.

GOD SAVE THE QUEEN !

AA102**LAND ACT 1933****CLASSIFICATION OF RESERVED LANDS****PROCLAMATION**WESTERN AUSTRALIA
FRANCIS BURT,
Governor.
[L.S.]} By His Excellency the Honourable Sir Francis
Theodore Page Burt, Companion of the Order of
Australia, Knight Commander of the Most Disting-
uished Order of Saint Michael and Saint
George, Queen's Counsel, Governor of the State
of Western Australia.

DOLA File 655/966.

Under section 31 (1) (a) of the Land Act 1933, I, the Governor acting with the advice and consent of the Executive Council, hereby classify as of Class "A" Reserve No. 36004 comprising Leake Location 312 with an area of 39 959 hectares for the designated purpose of "National Park". Local Authority—Shire of Esperance.

Given under my hand and the Seal of the State on 22 June 1993.

By His Excellency's Command,

GEORGE CASH, Minister for Lands.

GOD SAVE THE QUEEN !

AA103**LAND ACT 1933****CLASSIFICATION OF RESERVED LANDS****PROCLAMATION**WESTERN AUSTRALIA
FRANCIS BURT,
Governor.
[L.S.]} By His Excellency the Honourable Sir Francis
Theodore Page Burt, Companion of the Order of
Australia, Knight Commander of the Most Disting-
uished Order of Saint Michael and Saint
George, Queen's Counsel, Governor of the State
of Western Australia.

DOLA File 946/990.

Under section 31 (1) (a) of the Land Act 1933, I, the Governor acting with the advice and consent of the Executive Council, hereby classify as of Class "A" Reserve No. 41692 comprising Sussex Locations 4902, 4907 and 4960 with an area of 76.161 1 hectares for the designated purpose of "National Park". Local Authority—Shire of Augusta-Margaret River.

Given under my hand and the Seal of the State on 22 June 1993.

By His Excellency's Command,

GEORGE CASH, Minister for Lands.

GOD SAVE THE QUEEN !

AA104

LAND ACT 1933
CLASSIFICATION OF RESERVED LANDS
PROCLAMATION

WESTERN AUSTRALIA FRANCIS BURT, Governor. [L.S.]	}	By His Excellency the Honourable Sir Francis Theodore Page Burt, Companion of the Order of Australia, Knight Commander of the Most Disting- uished Order of Saint Michael and Saint George, Queen's Counsel, Governor of the State of Western Australia.
---	---	---

DOLA File 486/993.

Under section 31 (1) (a) of the Land Act 1933, I, the Governor acting with the advice and consent of the Executive Council, hereby classify as of Class "A" Reserve No. 42732 comprising Sussex Location 4955 with an area of 16.036 4 hectares for the designated purpose of "National Park". Local Authority—Shire of Augusta-Margaret River..

Given under my hand and the Seal of the State on 22 June 1993.

By His Excellency's Command,

GEORGE CASH, Minister for Lands.

GOD SAVE THE QUEEN !

AA105

TRANSFER OF LAND ACT 1893
TRANSFER OF LAND (REVESTMENT)
PROCLAMATION

WESTERN AUSTRALIA FRANCIS BURT, Governor. [L.S.]	}	By His Excellency the Honourable Sir Francis Theodore Page Burt, Companion of the Order of Australia, Knight Commander of the Most Disting- uished Order of Saint Michael and Saint George, Queen's Counsel, Governor of the State of Western Australia.
---	---	---

DOLA File 486/993.

Under section 243 of the Transfer of Land Act 1893, I, the Governor acting with the advice and consent of the Executive Council, do hereby revest in Her Majesty as of her former estate, the land described in the attached schedule.

Given under my hand and the Seal of the State on 22 June 1993.

By His Excellency's Command,

GEORGE CASH, Minister for Lands.

GOD SAVE THE QUEEN !

Schedule 1

DOLA File	Description of Land	Certificate of Title	
		Volume	Folio
486/993	Portion of Sussex Location 4510 and being Lot 28 on Plan 17330 (now Location 4955)	1870	171
844/990	Portion of Sussex Location 1442 being Lot 100 on Plan 17443 (now Location 4902)	1957	160
844/990	Portion of Sussex Location 1442 and being Lot 500 the subject of Diagram 77530 (now Location 4960)	1957	161

AA106

TRANSFER OF LAND ACT 1893
TRANSFER OF LAND (REVESTMENT)
PROCLAMATION

WESTERN AUSTRALIA FRANCIS BURT, Governor. [L.S.]	}	By His Excellency the Honourable Sir Francis Theodore Page Burt, Companion of the Order of Australia, Knight Commander of the Most Disting- uished Order of Saint Michael and Saint George, Queen's Counsel, Governor of the State of Western Australia.
---	---	---

DOLA File 5735/950V12.

Under section 243 of the Transfer of Land Act 1893, I, the Governor acting with the advice and consent of the Executive Council, do hereby revest in Her Majesty as of her former estate, the land described in the Schedules to this Proclamation.

Given under my hand and the Seal of the State on 22 June 1993.

By His Excellency's Command,

GEORGE CASH, Minister for Lands.

GOD SAVE THE QUEEN !

Schedule I

DOLA File	Description of Land	Certificate of Title	
2242/992	Portion of Victoria Location 2023 and being Lots 36 and 37 on Plan 3396 (now portion of Coorow Lot 104)	1220	215
2242/992	Portion of Victoria Location 2023 and being Lot 38 on Plan 3396 (now portion of Coorow Lot 104)	1005	763
3171/975	Portion of Canning Location 31 and being the land marked Pedestrian Accessway on Diagram 49516	1494	838
2397/992	Portion of Perthshire Location 108 and being Lot 1001 on Plan 18441 (now Swan Location 11842)	1935	463
754/993	Portion of Cockburn Sound Location 264 and being Lot 1 on Plan 18612 (now Location 4062)	1947	958
2403/992	Portion of Perthshire Location 108 and being Lot 1003 on Plan 18441 (now Location 11844)	1935	465
545/993	Portion of Denmark Lot 334 and being Lot 16 on Plan 18800 (now Lot 1050)	1936	498
2855/991	Portion of Perthshire Location Au and being Lot 375 the subject of Diagram 77389 (now Swan Location 11697)	1869	991
2855/991	Portion of Perthshire Location Au and being Lot 374 the subject of Diagram 77388 (now Swan Location 11695)	1869	81
2855/991	Portion of Perthshire Location Au and being Lot 373 the subject of Diagram 80254 (now Swan Location 11696)	1913	919
3241/982	Portion of Cockburn Sound Location 16 and being Lot 262 the subject of Plan 17641 (now Location 3099)	1916	850
646/993	Portion of Cockburn Sound Location 16 and being Lot 42 the subject of Diagram 80617 (now Location 4061)	1925	231
1155/993	Portion of Victoria Location 8156 and being Lot 5 on Diagram 75255 (now Location 11968)	1834	607
3321/959	Portion of Sussex Location 166 and being Lot 7 on Plan 18400 (now Prevelly Lots 2 and 3)	1931	619
2396/992	Portion of Swan Location 1370 and being Lot 321 on Plan 18366 (now Location 11880)	1935	883
789/993	Portion of Jandakot Agricultural Area Lot 250 and being Lot 365 on Plan 18421 (now Lot 642)	1932	22
790/993	Portion of Avon Location P and being Lot 97 on Plan 18472 (now Northam Lot 428)	1932	571
2832/992	Portion of Kwinana Lot E26 coloured brown and marked PAW on Plan 15509 (now portion of Lot 326)	1730	145
2832/992	Portion of Kwinana Lot E26 coloured brown and marked PAW on Plan 15510 (now portion of Lot 326)	1730	100
793/993	Portion of Perthshire Location At and being Lot 94 on Diagram 79411 (now Swan Location 11882)	1918	984
805/993	Portion of Jandakot Agricultural Area Lot 103 and being Lot 445 on Plan 18558 (now Lot 641)	1939	434
795/993	Portion of Nelson Location 5261 and being Lot 9 on Diagram 82584 (now portion Location 13444)	1938	225
795/993	Portion of Nelson Location 5261 and being Lot 10 on Diagram 82584 (now portion Location 13444)	1938	226
484/991	Portion of Perthshire Location Au and being Lot 181 on Plan 18494 (now Location 11881)	1936	722
831/993	Portion of Leschenault Location 26 coloured blue and marked Drain Reserve on Diagram 50697 (now Bunbury Lot 746)	1929	147
1758/984	Portion of Cockburn Sound Location 16 and being Lot 732 on Plan 14630 (Sheet 1) (now Location 4059)	1675	462
663/993	Portion of Peel Estate Lot 51 and being Lot 29 on Plan 17753 (now Lot 1381)	1886	789

Schedule II

DOLA File	Description of Land
3745/990	Portion of Beverley Suburban Lot 20 and being part of the land comprised in Certificate of Title Volume 424 Folio 161 (now Lots 390 to 394 inclusive)
591/992	Portion of Canning Location 31 and being the land marked Pedestrian accessway on Plan 11081 and being part of the land comprised in Certificate of Title Volume 1397 Folio 653
1261/976	Portion of Leschenault Location 12 being the land marked Drain Reserve on Diagram 50137 and being the balance of the land comprised in Certificate of Title Volume 1302 Folio 706
2754/981	Portion of Wellington Location 41 coloured blue and marked Drain Reserve on Diagram 29579 being the balance of the land comprised in Certificate of Title Volume 1278 Folio 272 (now Bunbury Lot 747)

BUSH FIRES BOARD**BU401****BUSH FIRES ACT 1954**

Section 12

Appointment of Bush Fire Liaison Officers

Bush Fires Board,
201 Kent Street, Kensington.

Correspondence No. A12.

It is hereby notified that the Hon Minister administering the Bush Fires Act 1954 has approved the appointment of the following officers as Bush Fire Liaison Officers for the whole of the State of Western Australia.

Peter Howard Mew
Shane Terrence Bradbury
Klaus Braun
McCallum Scott Johnston
Arthur Eric Rose
Lewis Ronald Winter.

The appointment of the following as Bush Fire Liaison Officers as published in the respective *Government Gazette* has been cancelled.

Geoffrey Michael Hayes; April 13, 1973, page 979, 980
Victor Maxwell Harding; April 13, 1973, page 979, 980
John Alfred Watson Robley; April 13, 1973, page 979, 980
Brian Victor Hamence; August 13, 1976, page 3054
John Kenneth Winton; June 14, 1985, page 2149
Alan James Pepper; March 17, 1978, page 807
Russell Joseph Hayes; June 3, 1988, page 1866
David Fraser Sears; June 3, 1988, page 1866
Robert Pearson Hawkes; February 24, 1978, page 568.

P. H. MEW, Chief Executive.

CEMETERIES**CC401****CEMETERIES ACT 1986**

Fremantle Cemetery Board

In pursuance of the powers conferred by section 53 of the Cemeteries Act 1986, the Board hereby records having resolved on 21 June 1993 to set the following fees and charges effective from July 1, 1993. The fees shall be payable upon application for services detailed hereunder.

Schedule "A"

Scale of Fees and Charges

1. Burial Fees

(a) Interment	\$
Adult Burial	400
Government Burial	315
Child Burial (under 13 years)	260
Stillborn Burial (without Memorial Service)	105
(b) Exhumation Fee	880
Re interment after exhumation	400
(c) Re openings and interments of occupied grave sites and openings of established lawn section, established monumental work sections	
Adult	480
Child under 13 years	330

2. Grant of Right of Burial (25 year period)

(a) Monumental Sections	505
Grave site (2.4 m x 1.2 m)	
Pre need purchase or grave site selected in advance	655
(b) Headstone Lawn Sections	
Grave site (2.4 m x 1.2 m) including maintenance of grave	640
Pre need purchase or grave site selected in advance	790

Refund on an unexpired Grant of Right of Burial shall be at the discretion of the Board and the refund approved shall not exceed the amount originally paid for the Grant of Right of Burial less an administration charge 68

Refund on Pre Need Cremation Certificate shall be at the discretion of the Board and the refund approved shall not exceed the amount originally paid less an administration charge 68

3. Penalty Fees (extra to scheduled fees)	\$
Interment without due notice (By-law 9)	63
Late Arrival (By-law 11)	63
Late Departure (By-law 12)	63
Interment of oblong or oversized casket	135
Interment or cremation on Saturday, Sunday or gazetted public holiday	235
4. Re-issue or Copy of Grant of Right of Burial	68
5. Monumental Work	
(a) Licence Fee	
Monumental Mason's Annual Licence	150
Single Permit	63
(b) Permit for each memorial in a lawn area	
New Lawn Area type monument	120
Renovations and small additions to any monument	73
Additional Inscription	52
Cleaning and Painting Letters in Existing Monument	26
(c) Permit for each memorial in a monumental area	
New Monumental with kerbing	157
A removal and a major addition to any monument	115
Renovations and small additions to any monument	73
Additional Inscription	52
Cleaning and Painting Letters in Existing Monument	26
6. Annual Maintenance Fees	
Keeping neat and free from weeds	58
Grave (2.4 m x 1.2 m) per annum	
Maintenance of grassed graves monumental section per annum (existing graves only)	58
Clean up fee hourly rate	42
minimum fee	84
7. Funeral Directors Licence—New or Renewal	
(a) Funeral Director operating single premises	170
(b) Funeral Director operating multiple premises or trading names, operating with the Cemetery	170
Plus Administration Fee per each additional premises or trading name	70
(c) Single Interment Fee	63
8. Cremation Fees	
(a) Adult Cremation	420
(b) Government Cremation	290
(c) Child Cremation (under 13 years)	290
(d) Stillborn Cremation (without Memorial Service)	70
(e) Pre-need Cremation Certificate	480
(f) Use of Chapel for service only or extra time	190
9. Disposal of Ashes—The tenure on all cremation memorials shall be 25 years from date of receipt of the scheduled fee.	
(a) Niche Walls—	
Single niche (including standard bronze plaque)	245
Double niche (including standard bronze plaque)	385
Second interment and standard Bronze Plaque	115
Pre-need reservation of Single position	90
Pre-need reservation of Double position	170
(b) Gardens of Remembrance—(Rose Garden)	
Interment including standard inscription chrome or white plaque and reservation fee for second interment—Garden N and S	260
Second interment and Standard Plaque	260
Extra for 6-line inscription to your choice	30
Pre-need reservation of site (memorial not included)	140
(c) Gardens of Remembrance (Rose Garden) including Bronze Plaque (77 mm x 90 mm) 8-line inscription and reservation fee for second interment	365
Second interment and 8-line inscription bronze plaque	365
Pre-need reservation of site (memorial not included)	140
(d) Gardens of Remembrance (Shrub Garden) including Bronze Plaque (77 mm x 90 mm) 8-line inscription and reservation fee for second interment	295
Second interment and 8-line inscription bronze plaque	295
Pre-need reservation of site (memorial not included)	140
(e) Gardens of Remembrance (Rose Garden) including bronze plaque (120 mm x 144 mm) and reservation fee for second interment—8-line inscription	485
Second inscription and 8-line inscription bronze plaque	485
Pre-need reservation of site (memorial not included)	140

(f) Ground Niche (Shrub Gardens)—	\$
Memorial Bronze Plaque (229 mm x 229 mm) with recessed vase and 8-line inscription with reservation fee for second interment	440
Second interment and 8-line inscription bronze plaque	440
Pre-need reservation (memorial not included)	140
(g) Ground Niche (Rose Gardens)—	
Memorial Bronze Plaque (229 mm x 229 mm) with recessed vase and 8-line inscription with reservation fee for second interment	630
Second interment and 8-line inscription bronze plaque	630
Pre-need reservation (memorial not included)	140
(h) Memorial Rose Bushes—Garden R's	
Garden position with reservation for 3 further interments (Bronze Plaque 120 mm x 144 mm) and 8-line inscription	820
Each further interment and 8-line inscription bronze plaque	200
Pre-need reservation (memorials not included)	140
(i) Family Shrubs/Trees—assorted plaques	
Individual Shrub with reservation for 3 further interments (Bronze Plaque and 8-line inscription)	960
Each further interment and 8-line inscription bronze plaque	310
Pre-need reservation (memorials not included)	140
(j) Gardens of Remembrance—Special Sections—	
Individual Rose with reservation for 1 or 3 further interments (Depending on Garden design) (Bronze Plaque 215 mm x 376 mm 8-line inscription)	1 110
Each further interment and 8-line inscription bronze plaque	310
Pre-need reservation (memorials not included)	140
(k) Memorial Seat	1 080
Extra for Bronze Plaque	310
Memorial Granite Seat	1 760
Extra for Bronze Plaque	310
(l) Military Niche (War Graves payable)	185
(m) Sundry Fees—	
Each additional line of inscription or emblem (small) memorial plaques	35
Interment of Ashes in family grave	84
Memorial Bronze Plaque (120 mm x 144 mm) 8-line inscription fixed to headstone on existing grave (lawn or monumental)	153
Memorial Bronze Plaque (120 mm x 144 mm) 8-line inscription fixed to concrete pedestal in existing monumental grave with kerb	242
Memorial Bronze Plaque (381 mm x 279 mm) 8-line inscription fixed to concrete pedestal in existing monumental grave with kerb	336
Collection of ashes from Cemetery Office (24 hour notice is required)	58
Attendance at placement of ashes	68
Scattering of ashes to the winds	58
Scattering of ashes to a nominated area in Cemetery	78
Postage of ashes within Australia	90
Postage of ashes overseas	170
Storage in safe custody after 6 months (per month)	5
Transfer of ashes to new position (plaque extra if required)	58
Acceptance and registration of ashes from outside Crematorium	58
Ashes removed from Garden Memorial and collected from Cemetery Office ..	100
(n) Non-standard Memorials and replacement plaques by quotation	
Bronze memorial urns by quotation	
10. Search Fees	
Involving Board Staff—for one interment or memorial location only	No charge
For each additional location inquiry or for each search requiring information additional to location (per registration) including computer printout	2

The fees and charges in the above Schedule were set by resolution at a duly convened meeting of the Fremantle Cemetery Board held on 21 June 1993.

N. E. WATERS, Chairman.
W. P. TRITTON, Administrator.

CONSUMER AFFAIRS**CN301****RETAIL TRADING HOURS ACT 1987****RETAIL TRADING HOURS EXEMPTION ORDER (No. 10) 1993**

Made by the Minister for Consumer Affairs under section 5.

Citation

1. This Order may be cited as the *Retail Trading Hours Exemption Order (No. 10) 1993*.

Exemption

2. The operators of the filling stations specified in the schedule may at those filling stations sell fuel or allow fuel to be sold between 6.00 am and 7.00 am each Monday to Saturday and to that extent the *Retail Trading Hours Act 1987* does not apply to those filling stations.

Schedule

Shell Centrepoint—57 Johnston Street, Collie 6225

Caltex Collie—104 Throssell Street, Collie 6225

Eagle Coronation—91a Throssell Street, Collie 6225

PETER FOSS, Minister for Health;
The Arts; Consumer Affairs.

CORPORATE AFFAIRS**CO401****ASSOCIATIONS INCORPORATION ACT 1987**

Section 35 (1) (a)

Ian Britza Ministries

Notice is hereby given that the incorporation of the abovementioned Association has been cancelled as from the date of this notice.

Dated the sixteenth of June 1993.

P. RICHARDS, Acting Commissioner
for Office of State Corporate Affairs.

CROWN LAW**CW401****ASSOCIATIONS INCORPORATION ACT 1987**

Order Pursuant to Section 34 (2)

The Credit Union Association of Western Australia (Inc)

Pursuant to the provisions of section 34 (2) of the Associations Incorporation Act 1987, I order that the undertakings of the Credit Union Association of Western Australia (Inc) be transferred to Credit Union Services Corporation (Australia) Limited with effect from the date of publication of this Order.

Dated the eighteenth day of June 1993.

PETER RICHARDS, Acting Commissioner
for Corporate Affairs.

CW402**JUSTICES ACT 1902**

It is hereby notified for public information that His Excellency the Governor in Executive Council has—

Approved of the following appointments to the Office of Justice of the Peace for the State of Western Australia—

Robert Frank Johnson of 61 Castlecrag Drive, Kallaroo and Suite 2 Endeavour House,
Corner Endeavour Road and Banks Avenue, Hillarys

Josephine Millington of North Burracoppin Road, Burracoppin

Raymond Cleve Robertson of 2 Jackson Way, Merredin and 17 Bates Street, Merredin

John Richard Winnett of 21 French Avenue, Merredin

R. E. MONGER, Director Court Services.

CW403**EX OFFICIO JUSTICE OF THE PEACE**

It is hereby notified for public information that Margaret Caroline Kidson of 7 Olive Street, Guildford, has been appointed under section 9 of the Justices Act 1902 to be a Justice of the Peace for the Magisterial District of Perth during her term of office as President of the Shire of Swan.

R. E. MONGER, Director Court Services.

CW404**EX OFFICIO JUSTICE OF THE PEACE**

It is hereby notified for public information that Graeme Alexander Major of 22 Peirse Way, Marmion, has been appointed under section 9 of the Justices Act 1902 to be a Justice of the Peace for the Magisterial District of Perth during his term of office as Mayor of the City of Wanneroo.

R. E. MONGER, Director Court Services.

CW405**COMMISSIONER FOR DECLARATIONS**

It is hereby notified for public information that Carol Ann Cooke of Lynwood (formerly of Bateman) whose appointment as a Commissioner for Declarations was notified in the *Government Gazette* of 28 August 1987 on page 3435 is to be known as Carol Ann Munro.

R. E. MONGER, Director Court Services.

EDUCATION**ED401****COLLEGES ACT 1978****COLLEGES (ESTABLISHMENT OF PUNDULMURRA COLLEGE) NOTICE 1993**

Made by the Minister under section 6.

Citation

1. This notice may be cited as the *Colleges (Establishment of Pundulmurra College) Notice 1993*.

Commencement

2. This notice takes effect on 1 July 1993.

Establishment of college

3. The Pundulmurra College is established as a College for the purposes of the *Colleges Act 1978* and is to be known by the corporate name of Pundulmurra College.

Dated this 21st day of June 1993.

NORMAN MOORE, Minister for Education.

ELECTORAL COMMISSION**EL401****GRAIN MARKETING ACT 1975****THE GRAIN POOL OF W.A. (ELECTIONS) REGULATIONS 1976**

(As Amended) (Reg. 25)

Election of One Director of the Grain Pool of W.A. from Electoral Zone 6 and Election of One Director of the Grain Pool of W.A. Electoral Zone 7

I certify under the provisions of Regulation 25 of The Grain Pool of W.A. (Elections) Regulations 1976 (as amended) that the elections which closed on Wednesday, 16 June 1993 at 10 a.m. resulted in the undermentioned candidates being declared elected as Directors of the Grain Pool of W.A.

Zone 6

Adams, David.

Zone 7

Hockey, Robert Bruce.

LIZ PARKOFF, Returning Officer.

Western Australian Electoral Commission
4th Floor Fire Brigade Building
480 Hay Street, Perth WA 6000.

HEALTH**HE301****DENTAL ACT 1939****DENTAL BOARD AMENDMENT RULES 1993**

Made by the Dental Board of Western Australia and approved by His Excellency the Governor in Executive Council.

Citation

1. These rules may be cited as the *Dental Board Amendment Rules 1993*.

Principal Rules

2. In these rules the *Dental Board Rules 1973** are referred to as the principal rules.

[*Published in the Gazette of 25 January 1974 at pp. 194-202. For amendments to 19 May 1993 see 1992 Index to Legislation of Western Australia, Table 4, pp. 56-7.]

Rule 22 amended

3. Rule 22 of the principal rules is amended in subrule (1) (a) by deleting "intermediary" and substituting the following—

" intermediary ".

Rule 23 amended

4. Rule 23 of the principal rules is amended in subrule (2) (a) by deleting "after having obtained his basic registrable qualification".

The Common Seal of the Dental Board of Western Australia was affixed hereto in the presence of:—

PETER FORBES, Registrar.
J. L. PRICHARD, President.

Approved by His Excellency the Governor in Executive Council on the 22nd day of June 1993.

D. G. BLIGHT, Clerk of the Council.

HE302**HEALTH ACT 1911***City of Melville*

Whereas under the provisions of the Health Act 1911, a local authority may make or adopt by-laws and may alter, amend or repeal any by-law so made or adopted: now, therefore, the City of Melville being a local authority within the meaning of the Act and having adopted the Model By-laws described as Series "A" as published in the *Government Gazette* of 17 July 1963, and as amended from time to time thereafter, do hereby resolve and determine that the said Model By-laws so amended and adopted shall be further amended as follows:—

1. Delete the Sixth Schedule and replace with:—

Sixth Schedule	
Scale of Fees	
Item No.	Fees
1.	The fee payable upon registration of the premises of an Eating House and on every renewal thereof shall be \$180
2.	The fee payable on licence issued to the proprietor of an Eating House and on every renewal thereof shall be \$30

Passed by resolution at a meeting of the City of Melville on the 6th April 1993.

Dated the 3rd day of May 1993.

The Common Seal of the City of Melville was hereto affixed in the presence of:—

M. J. BARTON, Mayor.
GARRY G. HUNT, City Manager/Town Clerk.

Confirmed:—

RICHARD LUGG, Delegate of Executive Director of Public Health.

Approved by His Excellency the Governor in Executive Council on the 22nd day of June 1993.

D. G. BLIGHT, Clerk of the Council.

HE303

HEALTH ACT 1911

Shire of Swan

Whereas under the provisions of the Health Act 1911 and its amendment, a Local Authority may make or adopt by-laws and may alter, amend or repeal any by-laws so made or adopted: Now therefore the Shire of Swan being a Local Authority within the meaning of the Act and having adopted with amendments and modifications the model by-laws described as Series "A" as reprinted pursuant to the Reprinting of Regulations Act 1954, notice of such adoption being published in the *Government Gazette* of Western Australia on 22nd May, 1972, doth hereby resolve and determine that the said adopted by-laws as amended from time to time shall be further amended as follows:

Part 1—General Sanitary Provisions (By-law 14A): by deleting Schedule "C" and substituting a new schedule "C" as follows:

Those parts of the municipal district of the Shire of Swan as are designated and shown coloured red on Shire of Swan Plans S22-1, S22-2, and amended in S22-3, coloured green on Shire of Swan Plan R223-2S, and outlined in red on Shire of Swan Plan S22-10s.

Passed at a Meeting of the Council of the Municipality of the Shire of Swan held 25 June 1991.

The Common Seal of the Shire of Swan was hereunto affixed by authority of a resolution of the Council in the presence of:—

M. C. KIDSON, President.

E. W. T. LUMSDEN, Chief Executive Officer/Shire Clerk.

Prescribed Confirmation for By-law Amendments

Confirmed:—

RICHARD LUGG, delegate of Executive Director, Public Health.

Approved by His Excellency the Governor in Executive Council on this 22nd day of June 1993.

D. G. BLIGHT, Clerk of the Council.

HE304

HEALTH ACT 1911

City of Canning

Pursuant to the provisions of the Health Act 1911 the City of Canning being a local authority within the meaning of the Health Act 1911, having adopted the Model By-law described as Series "A" made under the Health Act 1911 and as reprinted pursuant to the Reprinting of Regulations Act 1954 in the *Government Gazette* on the 17th July 1963 and as amended from time to time, has resolved and determined that the adopted By-laws shall be amended as follows:—

1. The principal By-laws are amended by:—

(a) deleting existing By-law 19 (6) and 19 (7) and;

(b) inserting the following new sub-Bylaw 19 (6) and 19 (7):

(6) The driver of a vehicle upon entry on land set aside by the Council for the purpose of depositing refuse, shall make payment of a fee as follows:

(7) Landfill Site Fees:

	\$
(a) Per car/van/ute/car trailer not exceeding one (1) tonne capacity with sides not more 600mm high and less than 2.4 metres long arising from residential premises within the City of Canning who produce a current waste disposal entitlement card	4.00
(b) Per vehicle not exceeding one (1) tonne capacity comprising of car, ute, van, trailer with sides not more than 600mm high and less than 2.4 metres long arising from industrial, commercial or residential premises without a current disposal entitlement card.	8.00

	\$
(c) General Waste	
(i) Domestic, putrescible or similar trade waste	25.00
(ii) Brick rubble, scalpings, clean sand	7.00
(iii) Tree lopping, vegetation, garden waste	25.00
(iv) Minimum charge per entry to landfill site	25.00
In the event of any material being deposited as detailed in Category C (Items i-iii) being mixed the higher rate will apply.	
Where the material being deposited is in the opinion of the City Engineer or Manager of Waste Services determined as being clean sand or other material suitable for the operation of the landfill site and is required at the time for such purposes the scheduled fee may be waived.	
(d) Motor Vehicle Bodies	
(i) From commercial or industrial undertakings	30.00
(ii) From residential premises within the City of Canning on production of current entitlement card	10.00
(e) Weighbridge Breakdown	
In the event of the landfill site weighbridge breaking down due to power failure, maintenance or repairs the following fees shall apply for items detailed in category (c).	
(i) All vehicles carrying non-compacted waste \$10.00 per wheel of truck or trailer.	
(ii) All vehicles carrying compacted waste \$15.00 per wheel of truck or trailer.	
(f) Burial of Waste	
Where waste is required to be buried a minimum charge of \$30.00 shall apply for the first tonne then \$20.00 for each additional tonne.	

Dated the 15th April 1993.

The Common Seal of the City of Canning was hereunto affixed by authority of a resolution of the Council in the presence of:—

M. S. LEIKAS, Mayor.

I. F. KINNER, Chief Executive/Town Clerk.

Confirmed:—

RICHARD LUGG, delegate of Executive Director Public Health.

Approved by His Excellency, the Governor in Executive Council the 22nd day of June 1993.

D. G. BLIGHT, Clerk of the Council.

HE305

RADIATION SAFETY ACT 1975 RADIATION SAFETY (QUALIFICATIONS) AMENDMENT REGULATIONS 1993

Made by His Excellency the Governor in Executive Council.

Citation

1. These regulations may be cited as the *Radiation Safety (Qualifications) Amendment Regulations 1993*.

Schedule 1 amended

2. Schedule 1 to the *Radiation Safety (Qualifications) Regulations 1980** is amended in item 9 —

- (a) by deleting “and” after paragraph (t);
- (b) by deleting the full stop at the end of paragraph (u) and substituting a semi-colon; and
- (c) by inserting after paragraph (u) the following paragraphs —
 - “ (v) “Interim Guidelines on Limits of Exposure to 50/60 Hz Electric and Magnetic Fields (1989)” published by the NHMRC in December 1989”;
 - (w) “Radiofrequency Radiation Part 1: Maximum Exposure Levels — 100 kHz to 300 GHz” published as Australian Standard AS 2772.1 — 1990 by the Standards Association of Australia in 1990;
 - (x) “Occupational Standard for Exposure to Ultraviolet Radiation (1989)” published by the NHMRC in December 1989; and
 - (y) “Laser Safety” published as Australian Standard AS 2211 — 1991 by the Standards Association of Australia in 1991. ”.

[* Published in the Gazette of 6 June 1980 at pp. 1669-71.
For amendments to 18 March 1993 see 1991 Index to Legislation of Western Australia, pp. 460-61 and Gazettes of 24 January and 26 June 1992.]

By His Excellency's Command,

D. G. BLIGHT, Clerk of the Council.

HE306

POISONS ACT 1964

POISONS AMENDMENT REGULATIONS (NO. 2) 1993

Made by His Excellency the Governor in Executive Council.

Citation

1. These regulations may be cited as the *Poisons Amendment Regulations (No. 2) 1993*.

Principal regulations

2. In these regulations the *Poisons Regulations 1965** are referred to as the principal regulations.

[* Reprinted as at 7 January 1993.]

Regulation 2 amended

3. Regulation 2 of the principal regulations is amended —

- (a) by inserting after the definition of “approved name”, the following definition —
 - “ “chief executive officer” means the chief executive officer of the department; ”;

- (b) by inserting after the definition of "poisons cupboard", the following definition —
- “ “psychiatrist” means a medical practitioner whose name is contained in a register under section 89 (1) of the *Mental Health Act 1962*; ”;
- (c) in the definition of “qualified person”, by deleting “Permanent Head” where it occurs in paragraphs (b) and (d), and substituting the following —
- “ chief executive officer ”; and
- (d) by deleting the definition of “SUSDP” and substituting the following definition —
- “ “SUSDP” means the “Standard for the Uniform Scheduling of Drugs and Poisons No. 7” published by the Australian Government Publishing Service, Canberra, being a consolidation of the National Health and Medical Research Council up to the 64th meeting of the Council’s Drugs and Poisons Schedule Committee, February 1992 and includes Amendment No. 1 adopted by the Council’s Public Health Committee on 4 September 1992, acting on the delegation given by Council at the 111th session. ”.

Regulation 8A amended

4. Regulations 8A (6) and 8A (7) are repealed and the following subregulations are substituted —

“

- (6) A detailer shall not procure, carry or supply a sample —
- (a) in the case of an oral contraceptive, for more than 2 months use; or
- (b) in any other case, for more than 7 days use,

where the use is in accordance with directions with the sample for maximum dosage, unless the person wishing to be supplied with a larger sample has first made a written request to the manufacturer or wholesale dealer represented by the detailer for the supply of the sample.

- (7) Subregulation (6) does not apply to a sample of a proprietary preparation where —

- (a) the sample is the smallest size manufactured for sale; and
- (b) the chief executive officer, on the recommendation of the Poisons Advisory Committee, has declared such a sample to be a sample to which subregulation (6) does not apply, notwithstanding that the sample may be used —
- (i) in the case of an oral contraceptive, for more than 2 months; or
- (ii) in any other case, for more than 7 days,

where the use is in accordance with directions with the sample for maximum dosage.

”.

Regulation 48 amended

5. Regulation 48 (1) of the principal regulations is amended by deleting "holds a licence to manufacture, distribute or sell drugs of addiction by wholesale" and substituting the following —

" is licensed under regulation 4. "

Regulation 51 amended

6. Regulation 51 (1) of the principal regulations is amended —

- (a) by deleting "and" after paragraph (a); and
- (b) by inserting "and" after paragraph (ba) (v).

Regulation 51G amended

7. Regulation 51G (3) of the principal regulations is repealed and the following subregulation is substituted —

" (3) The chief executive officer may authorize a medical practitioner to supply any substance referred to in subregulation (1) or to issue, write or authorize a prescription for any such substance to treat a person who has —

- (a) narcolepsy;
- (b) brain damage;
- (c) in the case of a person who is less than 16 years of age, a behavioural disorder;
- (d) depression where the patient is either medically ill or elderly and —
 - (i) is unresponsive to; or
 - (ii) unable to tolerate,

standard treatments or other antidepressant drugs where treatment with the substance has been recommended by a psychiatrist;

- (e) depression that has been —
 - (i) well-documented; and
 - (ii) resistant to a series of standard treatment courses,

where treatment with the substance has been recommended by a psychiatrist;

- (f) depression where the patient is terminally ill and —
 - (i) is unresponsive to; or
 - (ii) unable to tolerate,

standard treatments or other antidepressant drugs where treatment with the substance is for no more than 30 days;

or

- (g) in the case of a person of 16 years of age or more, attention deficit disorder where treatment with the substance has been assessed and recommended in accordance with guidelines approved by the chief executive officer.

"

Regulations 56, 56A, 56AA, 56B, 56C and 56D repealed and regulations substituted

8. Regulations 56, 56A, 56AA, 56B, 56C and 56D of the principal regulations are repealed and the following regulations are substituted —

“

Storing and securing drugs of addiction

56. (1) A person who is —

- (a) authorized under regulation 42 (1) or 42 (4); or
- (b) licensed under regulation 4,

and who is in possession of a drug or drugs of addiction in an amount that is less than or equal to the amount prescribed by regulation 56A, shall store the drug or drugs in a safe of a kind prescribed by clause 1 of Appendix M.

(2) A person who is —

- (a) authorized under regulation 42 (1); or
- (b) licensed under regulation 4,

and who is in possession of a drug or drugs of addiction in an amount that is greater than the amount prescribed by regulation 56A, shall store the drug or drugs in a safe of a kind prescribed by clause 1 of Appendix M with the additional security requirements prescribed by clause 2 of that Appendix.

(3) Subregulations (1) and (2) do not apply —

- (a) to a pharmaceutical chemist in possession of a drug of addiction for the purposes of his or her profession or employment who stores the drug in a safe —
 - (i) of a type that was prescribed by regulation 56A (2) or (3), and
 - (ii) that was in place and used by him or her,immediately before the commencement of the *Poisons Amendment Regulations (No. 2) 1993*;
- (b) to a person who has the written permission of the chief executive officer to store a drug of addiction in a manner and with such security arrangements as are specified by the chief executive officer and who stores and secures the drug of addiction in such manner;
- (c) to a person to whom regulation 52 (2) applies where that person is in possession of a drug of addiction that he or she has prepared for supply, in accordance with a prescription; or
- (d) where a drug of addiction in an amount that is no more than would reasonably be required for administration to a patient in an emergency is —
 - (i) transported by a medical practitioner, dentist or veterinary surgeon for the purpose of his or her profession or practice; or
 - (ii) otherwise in the possession of a medical practitioner, dentist or veterinary surgeon,if that medical practitioner, dentist or veterinary surgeon, takes reasonable precautions to protect the drug against theft or loss.

(4) This regulation is subject to regulations 56E and 56G.

Prescribed amount of drugs of addiction

56A. (1) For the purposes of regulations 56 (1) and (2), the amount is —

- (a) 200 tablets or capsules, or tablets and capsules; or
- (b) 20 ampoules; or
- (c) 500 millilitres of liquid; or
- (d) 7.5 grams,

of any drug, or drugs, of addiction.

(2) A drug of addiction in the form of —

- (a) 1 litre or less of methadone syrup that has been supplied by the Western Australian Alcohol and Drug Authority established under the *Alcohol and Drug Authority Act 1974*; or
- (b) a suppository,

shall not be included in the assessment of the amount under subregulation (1).

Location of safe in premises

56B. Where a person stores a drug of addiction in a safe in accordance with regulation 56 (1) or (2), the person shall ensure that the safe is not in a part of the premises that is accessible to the public unless the person is present in that part of the premises when a member of the public is also present.

Authorized persons to keep keys to safes

56C. Where a person stores a drug of addiction in a safe in accordance with regulation 56 (1), (2) or (3) (a), and the safe is of a kind that may be locked by a key, the person shall —

- (a) keep the key to the safe in his or her immediate and personal possession; or
- (b) ensure that the key to the safe is in the immediate and personal possession of a person who has been authorized by the chief executive officer to have possession of the key.

Safes to be kept locked

56D. (1) A person who, under regulation 56C, is in possession of the key to a safe in which is stored a drug of addiction shall ensure that the safe is kept locked at all times except when items are being placed into, or being removed from, the safe.

(2) Where a person stores a drug of addiction in a safe in accordance with regulation 56 (1), (2) or (3) (a), and the safe is of a kind that may be locked by a combination lock, the person shall ensure that the safe is kept locked at all times except —

- (a) when items are being placed into, or being removed from, the safe; or
- (b) during the hours of business if the lock is in the view of the person, in which case and during which time the safe may be unlocked, but shall be closed.

Pharmacist present on premises

56E. A pharmaceutical chemist who is —

- (a) authorized to be, and is, in possession of a drug of addiction; and
- (b) present on the pharmacy premises,

for the purpose of his or her profession or employment may, instead of storing the drug in accordance with regulation 56 (1), (2) or (3) (a), as the case requires, store the drug in a poisons cupboard or in a lockable drawer.

Keys to, and locking of, poisons cupboards and lockable drawers

56F. A pharmaceutical chemist referred to in regulation 56E shall —

- (a) keep in his or her immediate and personal possession the key to the poisons cupboard or lockable drawer, as the case may be; and
- (b) ensure that the poisons cupboard or lockable drawer, as the case may be, is kept locked at all times except when items are being placed into, or being removed from, the poisons cupboard or lockable drawer.

Drug of addiction on hospital ward

56G. A drug of addiction may be stored in a hospital ward if the drug is stored in —

- (a) a lockable cupboard in the ward; or
- (b) in a lockable portion of a cupboard in the ward,

where the cupboard, or lockable portion of the cupboard, as the case may be, is used solely for the purpose of storing drugs of addiction.

Keys to, and locking of, cupboards in hospital wards

56H. The nurse in charge of a ward in which a drug of addiction is stored under regulation 56G shall —

- (a) keep in his or her immediate and personal possession the key to the cupboard or lockable portion of the cupboard, as the case may be; and
- (b) ensure that the cupboard or lockable portion of the cupboard, as the case may be, is kept locked at all times except when a drug of addiction is being placed into, or removed from, the cupboard or lockable portion of the cupboard.

Appendix M inserted

9. After Appendix L to the principal regulations, the following appendix is inserted —

“

APPENDIX M

[Regulations 56 (1) and (2)]

**SAFES AND ADDITIONAL SECURITY FOR STORING
DRUGS OF ADDICTION****Safes**

1. A safe for the storage of a drug of addiction shall be either —

(a) a free-standing safe as follows —

- (i) weighing at least 500 kilograms, but if the weight is less than 1 tonne, then the safe shall be securely bolted through a concrete floor by a person who is licensed under the *Security Agents Act 1976* as a security agent or guard to install safes;
- (ii) lockable by means of either a key or a combination lock;
- (iii) having a steel plate door at least 12 millimetres thick, with at least 2 locking bolts that are at least 25 millimetres thick; and
- (iv) having the manufacturer's recommendation that items with a total value of at least \$30,000 stored in the safe be eligible for insurance cover;

or

(b) an under-floor safe as follows —

- (i) embedded in concrete by a person who is licensed under the *Security Agents Act 1976* as a security agent or guard to install safes;
- (ii) lockable by means of a combination lock;
- (iii) having a heavy cast, high tensile steel lid that is secured at least 25 millimetres below a steel top plate that is at least 25 millimetres thick; and
- (iv) having the manufacturer's recommendation that items with a total value of at least \$30,000 stored in the safe be eligible for insurance cover.

Additional security requirements

2. (1) A drug or drugs of addiction in an amount greater than the amount prescribed by regulation 56A shall be protected by a detection device complying with the Australian Standard having the designation AS 2201.3 and entitled "Intruder alarm systems Part 3: Detection devices for internal use" published by the Standards Association of Australia including any amendment thereto made before the commencement of the *Poisons Amendment Regulations (No. 2) 1993*.

(2) The detection device shall be able to detect the presence of a person who interferes, or attempts to interfere, with —

- (a) the safe in which the drug is, or drugs are, stored; or
- (b) the device's alarm control panel.

(3) The detection device and its alarm control panel shall be —

- (a) monitored by a dedicated direct line; and
- (b) installed by a person who is licensed under the *Security Agents Act 1976* as a security agent or guard to install that kind of device and alarm control panel.

”.

Amendments consequential to “chief executive officer”

10. (1) The principal regulations are amended by deleting “Permanent Head” wherever it occurs in the provisions referred to in the Table to this subregulation and substituting in each place the following —

“ chief executive officer ”.

TABLE

reg. 4 (2)	reg. 43 (2)	reg. 51E (7)
reg. 8A (4)	reg. 43A	reg. 51F (1)
reg. 8A (15)	reg. 45 (2)	reg. 51F (2)
reg. 12 (1)	reg. 47 (3)	reg. 51F (4)
reg. 14	reg. 47 (4)	reg. 51F (5)
reg. 15	reg. 47 (6)	reg. 51F (8)
reg. 17	reg. 48 (1)	reg. 51F (9)
reg. 25	reg. 48 (2)	reg. 52 (6a)
reg. 26	reg. 49	reg. 52 (7)
reg. 34D (1)	reg. 50	reg. 52B (1)
reg. 36 (3)	reg. 51 (2)	reg. 53 (2)
reg. 39A (2)	reg. 51B	reg. 54 (1)
reg. 39A (3)	reg. 51C	reg. 59
reg. 40 (1)	reg. 51D	reg. 60 (2)
reg. 42 (1)	reg. 51E (1)	reg. 61
reg. 42 (3)	reg. 51E (3)	
reg. 43 (1)	reg. 51E (6)	

(2) The principal regulations are amended by deleting “chief executive officer of the department” wherever it occurs in the provisions referred to in the Table to this subregulation and substituting in each case the following —

“ chief executive officer ”.

TABLE

reg. 38D (1a)	reg. 38E	reg. 38F (1a)
reg. 41B (2)	reg. 44 (1)	reg. 51G (4)

Forms 1A, 2A, 3A, 5A, 6A, 6C, 7A, 8, 8A, 10, 11AB, 12, 13 and 13A.

By His Excellency's Command,

D. G. BLIGHT, Clerk of the Council.

HE307

POISONS ACT 1964

POISONS (SCHEDULED SUBSTANCES) AMENDMENT
ORDER (NO. 2) 1993

Made by His Excellency the Governor in Executive Council under section 21.

Citation

1. This order may be cited as the *Poisons (Scheduled Substances) Amendment Order (No. 2) 1993*.

Appendix A amended

2. Appendix A to the *Poisons Act 1964* is amended —

- (a) by deleting clause 3 and substituting the following clause —

“ 3. In a schedule, “**Standard for the Uniform Scheduling of Drugs and Poisons**” means the Standard for the Uniform Scheduling of Drugs and Poisons No. 7 published by the Australian Government Publishing Service, Canberra, being a consolidation of the recommendations of the National Health and Medical Research Council up to the 64th meeting of the Council's Drugs and Poisons Schedule Committee February 1992. ”;

- (b) in the Second Schedule —

- (i) by deleting the item commencing “**PHOLCODINE**” and substituting the following item —

“ **PHOLCODINE** —

- (a) in liquid preparations containing 0.5 per cent or less of pholcodine and with a recommended dose not exceeding 25 mg of pholcodine; or
- (b) when compounded with one or more other therapeutically active substances, in divided preparations containing 10 mg or less of pholcodine per dosage unit and with a recommended dose not exceeding 25 mg of pholcodine. ”;

and

- (ii) by deleting the item commencing “**PSEUDOEPHEDRINE**” and substituting the following item —

“ **PSEUDOEPHEDRINE** (other than in preparations for stimulant, appetite suppression or weight control purposes) —

- (a) in preparations containing 60 mg or less of pseudoephedrine per recommended dose; or
- (b) in slow release preparations containing 120 mg or less of pseudoephedrine per recommended dose, where the slow release characteristic has been approved by the Commonwealth Department of Health, Housing and Community services. ”;

- (b) in the Third Schedule —
- (i) by deleting the item commencing “NITROFURAZONE”;
and
- (ii) by deleting the item commencing “PSUEDOEPHEDRINE”
and substituting the following item —
- “ PSEUDOEPHEDRINE in preparations packaged
and labelled for therapeutic use except —
- (a) when included in the Second
Schedule; or
- (b) in preparations for stimulant,
appetite suppression or weight control purposes. ”;
- (c) in the Fourth Schedule —
- (i) by deleting the item commencing “CORTISONE” and
substituting the following item —
- “ CORTISONE. ”;
- (ii) by deleting the item commencing “CRYSTAL VIOLET” and
substituting the following item —
- “ CRYSTAL VIOLET for human use except when
used as a dermal marker. ”;
- (iii) by deleting the item commencing “NITROFURAN” and
substituting the following item —
- “ NITROFURANS for human therapeutic use
except when separately specified in these
Schedules. ”;
- (iv) by deleting the item commencing “PHOLCODINE” and
substituting the following item —
- “ PHOLCODINE —
- (a) in divided preparations containing
100 mg or less of pholcodine per
dosage unit; or
- (b) in undivided preparations containing
2.5 per cent or less of pholcodine,
except when included in the Second
Schedule. ”;
- (v) by deleting the item commencing “PSEUDOEPHEDRINE”
and substituting the following item —
- “ PSEUDOEPHEDRINE except when included in
the Second or Third Schedule. ”;
- (vi) by deleting the item commencing “SULFONAMIDES” and
substituting the following item —
- “ SULFONAMIDES, except —
- (a) when separately specified in this
Schedule;
- (b) when included in the Sixth Schedule;
- (c) sulfaquinoxaline when incorporated
in —
- (i) baits for the destruction of
vermin; or

- (ii) animal feeds containing 200
m g / k g o r l e s s o f
sulfaquinoxaline;

or

- (d) when packed and labelled solely for
use as a herbicide. ”;

and

- (vii) by inserting in the correct alphabetical positions the following
items —

“ ADRENOCORTICAL HORMONES except when
separately specified in these Schedules.

ALDOSTERONE.

AMCINONIDE.

BECLOMETHASONE.

BETAMETHASONE.

BUDESONIDE.

CLOBETASOL.

CLOCORTOLONE.

CORTICOSTERONE.

DEHYDROCORTICOSTERONE.

DEOXYCORTONE.

DESONIDE.

DESOXYMETHASONE.

DEXAMETHASONE

DIFLORASONE.

DIFLUCORTOLONE.

DISODIUM PAMIDRONATE.

FLUCLOROLONE.

FLUMETHASONE.

FLUOCINOLONE.

FLUOCORTIN.

FLUOCORTOLONE.

FLUOMETHOLONE.

FOSINOPRIL.

HALOFANTRINE.

HYDROCORTISONE except when included in
the Third Schedule.

LISINOPRIL.

LORATADINE.

MEDRYSONE.

METHYLPREDNISOLONE.

NITROFURAZONE.

NITROFURANTOIN.

PARAMETHASONE.

PREDNISOLONE.

PREDNISONE.

RAMIPRIL.

ROXITHROMYCIN.

TICLOPIDINE.

TRIAMCINOLONE.

”;

(d) in the Fifth Schedule —

(i) by deleting the item commencing “2,4'-DICHLORO-”;

(ii) by inserting, after the item commencing “PYRETHRINS”, the following item —

“ PYRIFENOX. ”; and

(iii) by inserting after the item commencing “SULPHAMIC ACID”, the following item —

“ SYMPHYTUM spp. (Comfrey) in ointments or creams for dermal use. ”;

(e) in the Sixth Schedule —

(i) by inserting before the item “ACEPHATE.” the following item —

“ ABAMECTIN in preparations containing 1 per cent or less of abamectin, for the treatment of animals, when supplied in sealed containers for use in automatic injection equipment. ”;

(ii) by deleting the item commencing “AVERMECTIN B₁”;

(iii) by deleting the item commencing “DIMETHYL SULPHOXIDE” and substituting the following item —

“ DIMETHYL SULFOXIDE —

(a) when not for therapeutic use; or

(b) for the treatment of animals —

(i) when combined with no other therapeutic substance;

(ii) in liquid preparations containing copper salicylate as the only other therapeutic substance; or

(iii) in clay poultices containing 2 per cent or less of dimethyl sulfoxide. ”;

(iv) by inserting after the item commencing “FLUORIDES” the following item —

“ FLUPROPANATE. ”;

- (v) by deleting the item commencing "PROGESTERONE" and substituting the following item —

" PROGESTERONE —

- (a) in a silicone rubber elastomer when used as a controlled release subcutaneous implant or controlled release pessary for the synchronisation of oestrus in cattle, sheep or goats; or
- (b) in combination with oestradiol or trenbolone in ear implants for growth promotion in cattle. "

- (vi) in the item commencing "SULPHONAMIDES", by deleting "SULPHONAMIDES" and substituting the following —

" SULFONAMIDES ";

- (vii) by deleting the item commencing "SULPHAQUINOXALINE" and substituting the following item —

" SULFAQUINOXALINE when packed and labelled for use as a coccidiostat in poultry except in preparations containing 200 mg/kg or less of sulfaquinoxaline. "

- (viii) by deleting the item commencing "TESTOSTERONE" and substituting the following item —

" TESTOSTERONE —

- (a) being testosterone cypionate, dipropionate, enanthate or propionate in preparations labelled for treatment and prevention of pizzle (sheath) rot in wethers; or
- (b) in combination with oestradiol or trenbolone in ear implants for growth promotion in cattle. "

- (ix) by deleting the item commencing "2,2,3,3,-TETRAFLUOROPROPIONIC ACID";

and

- (f) in the Seventh Schedule —

- (i) before the item commencing "ACETIC ANHYDRIDE", by inserting the following item —

" ABAMECTIN ";

- (ii) by deleting the item commencing "AVERMECTIN B₁";

and

- (iii) in the item commencing "TIN ORGANIC COMPOUNDS", by deleting paragraph (c) and substituting the following paragraph —

" (c) in paint, semi-solid sealants, adhesives or elastomers containing 1 per cent or less of such compounds. "

[* Reprinted as at 18 November 1986.

For amendments to 18 May 1993, see 1991 Index to Legislation of Western Australia, pp. 160 - 61 and Gazettes of 16 April and 7 August 1992.]

By His Excellency's Command,

D. G. BLIGHT, Clerk of the Council.

HE308

RADIATION SAFETY ACT 1975
RADIATION SAFETY (QUALIFICATIONS) AMENDMENT
REGULATIONS (NO. 2) 1993

Made by His Excellency the Governor in Executive Council.

Citation

1. These regulations may be cited as the *Radiation Safety (Qualifications) Amendment Regulations (No. 2) 1993*.

Commencement

2. These regulations come into operation on 1 October 1993.

Schedule 2 amended

3. Schedule 2 to the *Radiation Safety (Qualifications) Regulations 1980** is amended in the items referred to in column 1 of the Table to this regulation by deleting the fees respectively set out in column 2 of that Table and substituting in each case the corresponding fee set out in column 3 of that Table.

TABLE

Column 1 Item	Column 2 Deleted fee	Column 3 New fee
1 (a)	302.00	400.00
1 (b)	151.00	200.00
1 (c)	302.00	400.00
1 (d)	151.00	200.00
2	18.00	20.00

[* Published in the Gazette of 6 June 1980 at pp. 1669-71.
For amendments to 19 May 1993 see 1992 Index to Legislation of
Western Australia, Table 4, pp. 216-7.]

By His Excellency's Command,

D. G. BLIGHT, Clerk of the Council.

HE401

HOSPITALS ACT 1927

Health Department of WA,
Perth, 23 June 1993.

NB 5.6 ExCo. No. 1026.

His Excellency the Governor has approved under section 17 (2) of the Hospitals Act, purchase by the Narembeen Memorial Hospital Board of vacant land comprising Lot 48, Hilton Place, Narembeen, Certificate of Title, Volume 1525, Folio 336 for incorporation into the hospital site, being Reserve 22420.

PETER J. BRENNAN, Commissioner of Health.

HE402**HOSPITALS ACT 1927**

Health Department of WA,
Perth, 22 June 1993.

NH 1.9 Ex Co No. 1025.

His Excellency the Governor in Executive Council has appointed under the provisions of the Hospitals Act 1927, the following person as a member of the Northampton District Hospital Board.

Member	Period of Appointment
Mrs B. Drury	for the period ending 30 September 1993

PETER J. BRENNAN, Commissioner of Health.

HE403**ANATOMY ACT 1930**

Health Department of WA,
Perth, 22 June 1993.

57/86/9 Ex Co No. 1020.

His Excellency the Governor has granted, under the provision of the Anatomy Act 1930, licences to the persons named in the Schedule hereunder to practise Anatomy at the University of Western Australia.

Schedule

BOWEY, Anneka	SEIKKU, Geraldine Clare
CLINTON, Denae	SHEPHERDSON, Madonna Margaret
HAMMACOTT, Kelly	SMITH, Sheila
KLICKEK, Dirk	SRINIVASAN, Shamala
BOYLE, Realene Maree	STEICKE, Mark Andrew
CLEARWATER, Silvia Dawn	STEINBACH, Melanie
EVANS, Lynette Elizabeth	WALLIS, Sonia Michelle
GOEGH, Juanita Lea	BRACKS, Adam James
HOSIE, Melissa	BULICH, Paul
KONG, Belinda	CHESSON, Chris
KRUK, Aniella	DARLE, Derek John
MASCARENHAS, Anne	HOUGHTON, Elissa
MOUNZOURIS, Christine	HOWARD, Carolyn Joy
OAKES, Melinda Tracey	JACKSON, Steven
PARTRIDGE, Jennie	McLOUGHLIN, Judith Emily
ROBINSON, Melissa Jody	MITCHELL, Sandi
WALL, Peter Glenn	MOORE, Melissa Rae
GRAHAME, Samantha	MORRIS, Susan Lisa
HOBSON, Janine	NORTH, Ian Graham
TAYLOR, Phillip	PLATEL, Kristy
WILSON, Tanya	SMETHERHAM, Glen Robert
BENTHIEN, Sarah Jane	TERRY, Emma
BEACHAM, Jesmin	THOMAS, Jane
BLENKINSOP, Ross Alexander	TONKIN, Daniel James
BAXTER, Fiona	VERITY, Lucy
COONAN, Therese	WASTELL, Frances
CHRISTIE, Sean John	WONG, Lai Heng Leslie
CHIERA, Vincent Charles	ADAMS, Sheilah
CHZE, Sim Hwei	AIBERTI, Brendon
COMPTON, Shaun	ALEXANDER, Tanya Jennifer
D'COSTA, Sharon Tanya	ALLAN, William
DE LACY, Rebecca	ALVISSE, Joanne C
FREE, Llewellyn	ANGUS, Aileen Jeanette
GARVEN, Katrina Maree	ARCHIBALD, Shellie E
GILES, Keith Michael	ASKEW, Noela
HO, Yee-Hui Grace	ASTFALCK, Roslyn Gaye
KENNY, Adrian	BAILEY, Annette Elizabeth
KISS, Gyorgy	BARBOUR, Gary
LINFOOT, Michael	BAUTISTA, Armie
MORAES, Caroline Monica	BEATON, Stephen
MURPHY, Seona	BENSON, Jacqueline
NIEWEN, Jeff Michael	BERSTON, Andrea Sue
RAYBOULD, Natalie	BLOOMER, Chrissie
REBICK, Angela	BLOOMER, Stephen George
ROBERTSON, Jamie Ashton	BOUT, Brenjane Balboa

BOWKER, Sharon Ann
BREADSELL, Tanya Louise
BROWN, Katrina Renee
BROWN, Carly Ann
BUTLER, Tania Lee
BYRNE, Philippa Anne
CACHO, Antonio
CORMACK, Simon Francis
COSTAS, Anna Maria
COOPER, Donald John
CREA, Fabienne
DAEMS, Pauline
DALE, Bradley Ian
DEVEREUX, Christine
DUMMA, Jo-Ann Judith
EDWARDS, Bronwyn Leigh
EGAN, Scott
ELLIOTT, Renae
FAVAS, Kelly Ann
FRYER, Emily Jane
GANGEMI, Marisa Louise
GARDINER, Benjamin Troy
GRUBB, Carole Jane
HANCOCK, Bianca Jane
HAWKEY, Kathryn Elizabeth
HENG, Shirley
HIATT, Emma Louise
HOPE, Ann
HOYLE, Julie-Anne
HUBBLE, Jane
HUGHES, Jane Ellen
HUTCHINSON, Christopher Matthew
JACOBSEN, Melanie Linda
JAMES, Amanda Alice
JAYASURIYA, Karen Anne
JOSHUA, Isaac
KHIN, Jessica Faye
LAWRENCE, Jennifer Clare
LEDHAM, Marcus
LEONG YIN YING, Charmaine
LIEBENBERG, Constance Jane
LIGERAKIS, Steven
LUNT, Nicole Dean
MANN, Jessica
McKENZIE, Kristin
McNAMEE, Anna
McKECHNIE, Jane
McCORMICK, Jean Mary
McHARDY, Kellie Renae
MEEHAN, Amanda
MITRA, Rheshee
MONACO, Benita Anne
MORRIS, Zoe
MYERS, Helen
NAPOLI, Francesco
NELLIAN, Marilyn Ann
NGO, Marcus Chuan
NGOON, Simon
O'GRADY, Bridget Katherine
PANG, Rita
PATCHETT, Elizabeth Joan
PERRETT, Tina
PETERSON, Melinda
PIGGOTT, Matthew Robert
PINER, Natasha
QUAIFE, Kerri Maree
REARDON, Linda
REID, Kylee
ROBERTS, Penelope Nancy
ROPER, Caroline Ruth
SATUR, Karen
SAVAGE, Sharon
SAVAGE, Kirrily Tanya
SERVAAS, Mandy
SHERLOCK, Caroline

SIBON, Cherie Melinda
SPRIGG, Naomi Frances
STANDEN, Lauren Kym
SUMICH, Stephen
TAN, Jillian
TAYLOR, Karen Anne
THIEN, Sharon Bitt
THOMAS, Kathryn Margaret
TINDALL-MATHER, Karin
VERSLUIS, Kevin Matthew
WARD, Gabrielle Ruth
WAREING, Glen Philip
WEBB, Penelope Clare
WEBSTER, Kate Ann
WITT, Tahnee Rae
WOODCROFT, Brad Kevin
WRIGHT, Leanda May
YUEN, Winnie Wing-Yin

BOYD, Kylie Leanne
ELIAU, Carly
HARRIS, Deanne
HUGGINS, Grant Michael
JONES, Natalie Susan
KEPERT, Sarah Caroline
LEON, Tracy
LOWTH, Nicole Ann
MacNAMARA, Caroline Jane
PIKE, Ainsley Danielle
WHYTE, Belinda
ZNIDARICH, Diana

ANDERSON, Zara
BALL, Julie
BARTLETT, Janine
BLACK, Nancy
CHENEY, Christine
CRAWLEY, Kim
DYE, Kym
EVES, Susan Leonie
GILDERSLEEVE, Troy
HAIGH, Catherine
HALL, Melany Christine
HASTWELL, Marina
HOGLIN, Sari
JACKSON, Rebecca Maree
PETROBONI, Jennifer Maree
PHILP, Jaye
POWER, Catherine Ann
PRIEST, Kristy Anne
PROUSE, Charles
RAYMENT, Michael
RICE, Annette Elizabeth
SCOTT, Lisa Evelyn
SMITH, Gouda Alexandra
SNOW, Fiyona R
SQUANCE, Michele Jane
WARD, Tracey Lee

BADARACO, Felipe Alberto
BANKS, Andrew Paul
DIAZ, Eric Raphael
DICKSON, Marcus
DOWNES, Shane Timothy
MELVILLE, Andrew
PARKER, Reza
PAYNE, Tricia
RICHARDSON, Naomi J
SADLER, Tracy Ann
TROTTER, Wendy

ABBOTT, Leonie Christine
BARIO, Patricia Gaye
BARNES, Sarah Elizabeth
BARQUERO, Lyda
BRACKLEY, Melinda Laine
CAMPBELL, Elizabeth

CANN, Damian Graham
CARROLL, Vicki Anne
CATTELL, Lyn
CHALK, Felicity
CLARK, Jennifer
COLE, Kaye Patricia
CRIDDLE, Fiona
CURRY, Christine Mary
DEGUARA, Michele
EDGAR, Jennifer
ENGELSTAEDTER, Monika
FLYNN, Karen Leonie
FRAYNE, Fiona Patricia
GAGLIARDI, Patrizia
GARRITY, Paul Andrew
GOODLET, Carmen Michelle
GRIEVE, Linda
GRIFFITHS, Gareth David
HAMMER, Amy
HARROD, Pauline Ann
HATCH, Jane Marie
HENDRIKS, Stephanie
HESKETH, Nicola
HEYES, Vivian Ann
HICKS, Carolyn Celeste
HILL, Donna Maree
HOPER, Dianne Rosemary
HOUSEN, Tambri
HUMPHREY, Kristen Patricia
IBRAHIM, Husna
JACKSON, Tarryn
KELLY, Jessica Lana
KENNINGTON, Julie Patricia
KILLEN, Vanessa Jane
LANNON, Geraldine
LAURENT, Ingrid
LAWLESS, Tyana Marnie-Jane
LEE, Wai Ming
LEVIS, Sandra Lee
LITTLE, Anne Louise
LOHMAN, Nerissa
LOVEDAY, Jillian
MAY, Carolyn Helen
McEVOY, Natalie
McMULLEN, Nikki Clare
MILLAR, Sean Patrick
MOSEY, Kate Melinda
MUC, Michelle
MURIE, Eleanor
NASCIMENTO, Celia Alexandra
NESBITT, Lesley
O'DONNELL, Sophie
O'MALLEY, Julie
O'MEARA, Tiffany Ann
PURVIS, Christine Ann
ROBERTSON, Johanna Elizabeth
SULLIVAN, Judy
TAMALIUNAS, Sheralee
TASKER, Danielle Yvette
TATE, Lisa
WHITE, Alexandra
ZUBRINICH, Julia
ARNOLD, Angelene
HUBER, Anne Katrin

JOHNSON, Sharon Lee
MORGAN, Jeremy
DE VOS, Monica Joan
EASTON, Peter John
BECK, Edward Christian
BEESON, Aaron James
CERBE, Lana Marie
CHANG, Sharon
CHANG, Julie
CHIEN, Soo Peng
CROOK, Jo
FITZGERALD, Cecily
HARVEY, Kade
HORN, Lorraine Fay
IBRAHIM, Juriffah
KAYE, Saul Flaxman
LEE, May Yi
MONSON, Paul
MORRIS, Ashley
MOSTERT, Andries
PUI, Chiew Khirk
RONAYNE, Ciaran
SHAMS, Halimah
BEGOVIC, Justin
CARTER, Nicholas
GURR, Joel Matthew
KYLE, Jo-anne Elizabeth
MILLS, Claire Suzanne
ORD-HUME, Hazel
STANTHORPE, Patricia
ANDERSON, Leesa
COMBER, Rebecca Louise
CHADBOURNE, Sophie
EATON, Matthew
EVANS, Lora Jane
GIMBLETT, Genevieve
MOIR, Louise Irene
RYAN, Nicole Chantel
ARMSTRONG, Robert Ian
BENHAM, Krissa
CHIA, David
COLGAN, Francine
DAVIES, Shannon
DI LUCIA, Anna
ELLERY, Leanne
GAYFER, Amber
GEDDES, Ian Stewart
GOWLETT, Jason Mathew
HARLAND, Christopher
HUDSON, Lizette
KING, Liza-Jane
LEWIS, Daniel
LORD, Vivienne Maree
MEADLY, Margaret Jean
MITCHELL, Andrew
REID, Roisin Marie
SACHER, Viola
SLIMPER, Carrie Louise
TAN, Hui Ping
TODEL, Darryl Graham
VACCARO, Amanda Therese

R. S. W. LUGG, Delegate of Executive
Director, Public Health.

HERITAGE COUNCIL**HR401****HERITAGE OF WESTERN AUSTRALIA ACT 1990****NOTICE OF INTENTION TO ENTER PLACES IN THE REGISTER OF HERITAGE PLACES**

The Minister for Heritage, Richard Lewis MLA, has directed that the place described in Schedule 1 be entered in the Register of Heritage Places as an interim registration to section 47 (1) of the Heritage of Western Australia Act 1990.

In accordance with the requirements of section 49 (1) of that Act, the Heritage Council of Western Australia hereby gives notice that it is proposed that the place be entered in the Register on a permanent basis.

Submissions on the proposed entry on a permanent basis are invited from interested persons. Submissions must be in writing and should be forwarded to the following address not later than 6 August 1993.

The Director
Office of the Heritage Council
292 Hay Street
East Perth WA 6004

Schedule 1

Place	Location	Land Description
Heathcote Hospital	Duncraig Road, Applecross	Swan Loc 8792 on Diagram 80316

The Minister for Heritage, Richard Lewis MLA, has directed that the places described in Schedule 2 be entered in the Register of Heritage Places on a permanent basis pursuant to section 47 (1) of the Heritage of Western Australia Act 1990.

Schedule 2

Place	Location	Land Description
Old Perth Boys School	139 St George's Terrace, Perth	Reserve C38366
No. 8 Pumping Station (including contents)	15 km northeast of Woolgangie on the Goldfields Water Supply Pipeline	Reserve 38354
House and Trees (former Warden Finnerty's House)	2 McKenzie Street, Coolgardie	Lot 2048 on Diagram 56695
Railway Hotel (remains of facade and balconies and the land on which they stand), Perth	130-132 Barrack Street, Perth	All that part of the lot comprised in Certificate of Title Vol. 1303, Folio 468 as set out in the Heritage Council's surveyed drawing number A889

Dated this 25th day of June 1993.

I. BAXTER, Director,
Office of the Heritage Council.

LAND ADMINISTRATION**LA101****CORRECTION**

DOLA File: 952/993.

In the notice at page 2694 of the *Government Gazette* dated 1 June 1993 in respect to Reserve No. 42697 the reference to an area of 6387 square metres is amended to read an area of 4387 square metres.

A. A. SKINNER, Chief Executive.

LA201

LAND ACT 1933
ORDERS IN COUNCIL
(Revocations of Vestings)

By the direction of His Excellency the Governor under Section 34B(1), the following Orders in Council and associated Vestings Orders are revoked.

DOLA File: 2144/984V2.

Order in Council gazetted on 15 June 1984 vesting Reserve No. 38794 (Canning Location 3436) in the City of South Perth for the designated purpose of "Recreation (Golf Course)".

DOLA File: 3241/982.

Order in Council gazetted on 26 August 1983 vesting Reserve No. 38418 (Cockburn Sound Location 2740) in the Shire of Rockingham for the designated purpose of "Public Recreation".

DOLA File: 3321/959.

Order in Council gazetted on 22 January 1982 vesting Reserve No. 26228 in the Shire of Augusta-Margaret River for the designated purpose of "Public Recreation"

DOLA File: 484/991.

Order in Council gazetted on 9 August 1991 vesting Reserve No. 41825 (Swan Location 11584) in the City of Stirling for the designated purpose of "Public Recreation and Drainage".

DOLA File: 2754/981.

Order in Council gazetted on 18 June 1982 vesting Reserve No. 37777 (Bunbury Lot 648) in the City of Bunbury for the designated purpose of "Drain"

DOLA File: 1193/988.

Order in Council gazetted on 9 November 1990 vesting Reserve No. 40544 (Victoria Location 11760) in the Shire of Coorow for the designated purpose of "Parkland and Recreation".

DOLA File: 2408/978.

Order in Council gazetted on 18 July 1980 vesting Reserve No. 36701 (Plantagenet Location 7438) in the Commissioner of Main Roads for the designated purpose of "Tourist Information Bay Site" Local Authority—Town of Albany.

DOLA File: 2974/972.

Order in Council gazetted on 22 June 1979 vesting Reserve No. 36125 in the shire of Mundaring for the designated purpose of "Gravel"

DOLA File: 2301/964.

Order in Council gazetted on 3 July 1987 vesting Reserve No. 32305 (Kununurra Lot 595) in the Water Authority of Western Australia for the designated purpose of "Housing (Water Authority of Western Australia)".

Local Authority—Shire of Wyndham-East Kimberley.

DOLA File: 655/966

Order in Council gazetted on 27 April 1979 vesting Reserve No. 36004 in the National Parks Authority of Western Australia for the designated purpose of "National Park and Water"

Local Authority—Shire of Esperance

DOLA File: 1950/992.

Order in Council gazetted on 23 April 1993 vesting Reserve No. 42580 (Victoria Location 11949) in the City of Geraldton for the designated purpose of "Public Recreation"

DOLA File: 6542/911.

Order in Council gazetted on 20 December 1963 vesting Reserve No. 14282 (Nelson Location 7156) in the Conservator of Forests for the designated purpose of "Forestry Purposes"

Local Authority—Shire of Donnybrook-Balingup.

DOLA File: 741/990.

Order in Council gazetted on 22 July 1988 vesting Reserve No. 39832 (Port Hedland Lots 5747 and 5774) in the Shire of Port Hedland for the designated purpose of "Recreation"

DOLA File: 8091/909.

Order in Council gazetted on 12 March 1993 vesting Reserve No. 12342 (Perth Town Lots 472 and 484) in the East Perth Redevelopment Authority for the designated purpose of "Use and Requirements of the East Perth Redevelopment Authority".

Local Authority—City of Perth.

D. G. BLIGHT, Clerk of the Council.

LA202**LAND ACT 1933**
ORDERS IN COUNCIL
(Vesting of Reserves)

By the direction of His Excellency the Governor under Section 33(2), the following reserve have been vested.

DOLA File 2545/927V2.

Reserve No. 19825 (Hampton Locations 38 and 266) vested in the Lands and Forest Commission for the designated purpose of "Timber Sandalwood".

Local Authority—City of Kalgoorlie-Boulder.

DOLA File 839/985.

Reserve No. 42463 (Swan Location 11590) vested in the City of Wanneroo for the designated purpose of "Public Recreation"

DOLA File 2588/992.

Reserve No. 42640 (Kojonup Location 9306) vested in the Shire of Kent for the designated purpose of "Parkland".

DOLA File 669/991.

Reserve No. 42702 (Carnarvon Lot 1309) vested in the Shire of Carnarvon for the designated purpose of "Recreation"

DOLA File 2625/992.

Reserve No. 42774 (Jurien Lot 1212) vested in The State Energy Commission of Western Australia for the designated purpose of "Padmount Site".

Local Authority—Shire of Dandaragan.

DOLA File 2144/984V2.

Reserve No. 38794 (Canning Location 3436) vested in the City of South Perth for the designated purpose of "Recreation (Golf Course)" subject to the lessee of Special Lease 3116/10860 being permitted access to Canning Location 3761 at all reasonable times with power, subject to the approval in writing of the Minister for Lands to each and every lease or assignment of lease being first obtained, to lease the whole or any portion thereof for any term not exceeding twenty one (21) years from the date of the lease.

DOLA File 545/993.

Reserve No. 42724 (Denmark Lot 1050) vested in the Shire of Denmark for the designated purpose of "Public Recreation".

DOLA File 2855/991.

Reserve No. 42744 (Swan Locations 11695, 11696 and 11697) vested in the City of Stirling for the designated purpose of "Public Recreation".

DOLA File 3241/982.

Reserve No. 38418 (Cockburn Sound Locations 2740 and 3099) vested in the City of Rockingham for the designated purpose of "Public Recreation".

DOLA File 646/993.

Reserve No. 42734 (Cockburn Sound Location 4061) vested in the City of Rockingham for the designated purpose of "Public Recreation".

DOLA File 3321/959.

Reserve No. 26228 (Sussex Location 4305 and Prevelly Lots 1, 2 and 3) vested in the Shire of Augusta-Margaret River for the designated purpose of "Public Recreation".

DOLA File 789/993.

Reserve No. 42736 (Jandakot Agricultural Area Lot 642) vested in the City of Canning for the designated purpose of "Public Recreation".

DOLA File 790/993.

Reserve No. 42737 (Northam Lot 428) vested in the Town of Northam for the designated purpose of "Public Recreation".

DOLA File 2832/992.

Reserve No. 42721 (Kwinana Lot 326) vested in the Town of Kwinana for the designated purpose of "Public Utilities Services" subject to access being available to service authorities at all times.

DOLA File 805/993.

Reserve No. 42739 (Jandakot Agricultural Area Lot 641) vested in the City of Canning for the designated purpose of "Public Recreation".

DOLA File 793/993.

Reserve No. 42738 (Swan Location 11882) vested in the City of Stirling for the designated purpose of "Public Recreation".

DOLA File 484/991.

Reserve No. 41825 (Swan Locations 11584 and 11881) vested in the City of Stirling for the designated purpose of "Public Recreation and Drainage".

DOLA File 1758/984.

Reserve No. 42742 (Cockburn Sound Location 4059) vested in the City of Rockingham for the designated purpose of "Public Recreation".

DOLA File 2754/981.

Reserve No. 37777 (Bunbury Lots 648 and 747) vested in the City of Bunbury. for the designated purpose of "Drain"

DOLA File 3856/949.

Reserve No. 27490 (Plantagenet Location 6955) vested in the Shire of Denmark for the designated purpose of "Hall Site".

DOLA File 513/970.

Reserve No. 42723 (Morawa Lot 438) vested in the Minister for Western Australian Government Railways for "Railway Purposes".

Local Authority—Shire of Morawa.

DOLA File 741/990.

Reserve No. 39832 (Port Hedland Lots 5747, 5771 and 5774) vested in the Town of Port Hedland for the designated purpose of "Recreation".

DOLA File 1193/988.

Reserve No. 40544 (Victoria Location 11760) vested in the Shire of Coorow for a term of two years from the date of this Order for the designated purpose of "Parkland and Recreation".

DOLA File 2408/978.

Reserve No. 36701 (Plantagenet Location 7438) vested in the Chief Executive Officer of the Department of Agriculture for the designated purpose of "Regional Centre."

Local Authority—Town of Albany.

DOLA File 2685/990.

Reserve No. 42725 (Nabberu Location 51) vested in the Australian and Overseas Telecommunications Corporation Limited for the designated purpose of "Repeater Station Site".

Local Authority—Shire of Wiluna.

DOLA File 2974/972.

Reserve No. 36125 (Avon Locations 28654 and 29087) vested in the Shire of Mundaring for the designated purpose of "Gravel".

DOLA File 1950/992.

Reserve No. 42580 (Victoria Location 11949) vested in the Shire of Greenough for the designated purpose of "Public Recreation".

D. G. BLIGHT, Clerk of the Council.

LA301

CONSERVATION AND LAND MANAGEMENT ACT 1984
RESERVATION OF STATE FOREST ORDER

CALM File: 005717F1605.

DOLA File: 2441/928V3.

Made by His Excellency the Governor under section 8.

It is directed that the area described in the schedule be dedicated as an addition to State Forest No. 27.

Schedule

That portion of land containing an area of 2.0315 hectares as delineated and shown bordered blue on Land Administration Plan 17859.

Public Plans: BG30 (2) 08.15, (10) 2.3 and PT 2.4.

Local Authority—Shire of Capel.

D. G. BLIGHT, Clerk of the Council.

LA401**LAND ACT 1933****Special Lease**

It is hereby notified that it is intended to grant a Special Lease over Pardu Location 10 to K. M. and K. L. Norton under section 116 of the Land Act for a term of 21 years for the purpose of Caravan Park and Camp Site.

A. A. SKINNER, Executive Director.

LA701**LAND ACT 1933****RESERVATION NOTICES**

Made by His Excellency the Governor under Section 29.

The Crown Lands described below have been set apart as public reserves.

DOLA File: 2588/992.

Reserve No. 42640 comprising Kojonup Location 9306 with an area of 102.1339 hectares on Land Administration Diagram 91063 for the designated purpose of "Parkland".

Public Plan: Nyabing NE (25) Kuringup Road.

Local Authority—Shire of Kent.

DOLA File: 2104/992.

Reserve No. 42731 comprising Kununurra Lot 27 with an area of 761 square metres on Land Administration Plan 8699 for the designated purpose of "Use and Requirements of the Government Employees Housing Authority".

Public Plan: DH79 (2) 23.17. Ironwood Drive.

Local Authority—Shire of Wyndham-East Kimberley.

DOLA File: 669/991.

Reserve No. 42702 comprising Carnarvon Lot 1309 with an area of about 8854 square metres on Land Administration Reserve Diagram 1172 for the designated purpose of "Recreation".

Public Plans: AN54 (2) 08.05 and 08.06. Olivia Terrace.

Local Authority—Shire of Carnarvon.

DOLA File: 2625/992.

Reserve No. 42774 comprising Jurien Lot 1212 with an area of 109 square metres on Land Administration Diagram 91152 for the designated purpose of "Padmount Site".

Public Plan: BF39 (2) 03.07. Casuarina Crescent.

Local Authority—Shire of Dandaragan.

DOLA File: 486/993.

Reserve No. 42732 comprising Sussex Location 4955 (formerly portion of Sussex Location 4510 and being Lot 28 on Plan 17330) with an area of 16.0364 hectares for the designated purpose of "National Park".

Public Plan: Leeuwin (25) N.W. Calkarri Drive.

Local Authority—Shire of Augusta-Margaret River.

Reserve 42732 is automatically vested in the National Parks and Nature Conservation Authority pursuant to Section 7 of CALM Act 1984.

DOLA File: 2097/992.

Reserve No. 42766 comprising Kununurra Lots 262 and 681 with an area of 2026 square metres on Land Administration Plans 9778 and 10278 for the designated purpose of "Use and Requirements of the Government Employees Housing Authority".

Public Plans: DH79 (2) 23.16 and 23.17

Local Authority—Shire of Wyndham-East Kimberley.

DOLA File: 2403/992.

Reserve No. 42747 comprising Swan Location 11844 (formerly portion of Perthshire Location 108 and being Lot 1003 on Plan 18441) with an area of 1269 square metres for the designated purpose of "Drainage".

Public Plan: BG35 (2) 9.04. near Plumdale Way.

Local Authority—City of Wanneroo.

DOLA File: 754/993.

Reserve No. 42748 comprising Cockburn Sound Location 4062 with an area of 3.6292 hectares for the designated purpose of "Public Recreation".

Section 20A.

Public Plans: BG34 (2) 08.06 and 09.06. Troode Road.

Local Authority—City of Cockburn.

DOLA File: 2397/992.

Reserve No. 42746 comprising Swan Location 11842 (formerly portion of Perthshire Location 108 and being Lot 1001 on Plan 18441) with an area of 1.6359 hectares for the designated purpose of "Public Recreation".

Section 20A.

Public Plan: BG35 (2) 9.04. Plumdale Way.

Local Authority—City of Wanneroo.

DOLA File: 545/993.

Reserve No. 42724 comprising Denmark Lot 1050 (formerly portion of Denmark lot 334 and being Lot 16 on Plan 18800) with an area of 1.6434 hectares for the designated purpose of "Public Recreation".

Section 20A.

Public Plan: BJ26 (2) 20.11 Tysoe Close.

Local Authority—Shire of Denmark.

DOLA File: 2855/991.

Reserve No. 42744 comprising Swan Locations 11695, 11696 and 11697 (formerly portions of Perthshire Location Au and being Lots 373, 374 and 375 the subjects of Diagrams 80254, 77388 and 77389) with an area of 7484 square metres for the designated purpose of "Public Recreation".

Section 20A.

Public Plan: BG34 (2) 11.33. Fimiston Place.

Local Authority—City of Stirling.

DOLA File: 646/993.

Reserve No. 42734 comprising Cockburn Sound Location 4061 (formerly portion of Cockburn Sound Location 16 and being Lot 42 the subject of Diagram 80617) with an area of 4.8256 hectares for the designated purpose of "Public Recreation".

Section 20A.

Public Plan: BG33 (2) 08.13. Sawley Close.

Local Authority—City of Rockingham.

DOLA File: 1155/993.

Reserve No. 42733 comprising Victoria Location 11968 (formerly portion of Victoria Location 8156 and being Lot 5 on Diagram 75255) with an area of 2574 square metres for the designated purpose of "Drainage".

Section 20A.

Public Plan: BE43 (2) 16.18.

Local Authority—City of Geraldton.

DOLA File: 2396/992.

Reserve No. 42735 comprising Swan Location 11880 (formerly portion of Swan Location 1370 and being Lot 321 on Plan 18366) with an area of 9002 square metres for the designated purpose of "Public Recreation".

Section 20A.

Public Plan: BG35(2) 5.15. Walyunga Boulevard.

Local Authority—City of Wanneroo.

DOLA File: 789/993.

Reserve No. 42736 comprising Jandakot Agricultural Area Lot 642 (formerly portion of Jandakot Agricultural Area Lot 250 and being Lot 365 on Plan 18421) with an area of 1983 square metres for the designated purpose of "Public Recreation".

Section 20A.

Public Plan: BG34 (2) 16.11. Spyglass and Treetop Circles.

Local Authority—City of Canning.

DOLA File: 790/993.

Reserve No. 42737 comprising Northam Lot 428 (formerly portion of Avon Location P and being Lot 97 on Plan 18472) with an area of 1.4780 hectares for the designated purpose of "Public Recreation".

Section 20A.

Public Plan: BH35 (2) 22.18. Woodley Farm Drive.

Local Authority—Town of Northam.

DOLA File: 2832/992.

Reserve No. 42721 comprising Kwinana Lot 326 (formerly portion of Kwinana Lot E26 coloured brown and marked Pedestrian Accessway on Plans 15509 and 15510) with an area of 202 square metres for the designated purpose of "Public Utilities Services".

Public Plans: BG33 (2) 11.31 and 11.32. Burrows Place and Tristram Gardens.

Local Authority—Town of Kwinana.

DOLA File: 793/993.

Reserve No. 42738 comprising Swan Location 11882 (formerly portion of Perthshire Location At and being Lot 94 on Diagram 79411) with an area of 200 square metres for the designated purpose of "Public Recreation".

Section 20A.

Public Plan: BG34 (2) 9.33. North Beach Road.

Local Authority—City of Stirling.

DOLA File: 805/993.

Reserve No. 42739 comprising Jandakot Agricultural Area Lot 641 (formerly portion of Jandakot Agricultural Area Lot 103 and being Lot 445 on Plan 18558) with an area of 2.4623 hectares for the designated purpose of "Public Recreation".

Section 20A.

Public Plan: BG34 (2) 16.11. Fairfield Gardens.

Local Authority—City of Canning.

DOLA File: 795/993.

Reserve No. 42740 comprising Nelson Location 13444 with an area of 6.8728 hectares for the designated purpose of "Public Recreation".

Section 20A.

Public Plan: Jalbarragup NW (25).

Local Authority—Shire of Nannup.

DOLA File: 831/993.

Reserve No. 42741 comprising Bunbury Lot 746 (formerly portion of Leschenault Location 26 coloured blue and marked Drain Reserve on Diagram 50697) with an area of 205 square metres for the designated purpose of "Drainage".

Section 20A.

Public Plan: BG30 (2) 03.32. Oliver Street and Cambridge Crescent.

Local Authority—City of Bunbury.

DOLA File: 1758/984.

Reserve No. 42742 comprising Cockburn Sound Location 4059 (formerly portion of Cockburn Sound Location 16 and being Lot 732 on Plan 14630 (Sheet 1) with an area of 2.7900 hectares for the designated purpose of "Public Recreation".

Section 20A.

Public Plan: BG33 (2) 07.25. Lakemba Way.

Local Authority—City of Rockingham.

DOLA File: 663/993.

Reserve No. 42750 comprising Peel Estate Lot 1381 (formerly portion of Peel Estate Lot 51 and being Lot 29 on Plan 17753) with an area of 1.2832 hectares for the designated purpose of "Drainage".

Public Plan: BG33 (10) 3.6. Woolcot Road.

Local Authority—Town of Kwinana.

DOLA File: 1261/1976.

Reserve No. 42599 comprising Wellington Location 5622 (formerly portion of Leschenault Location 12 being Drain Reserve on Diagram 50137) with an area of 3380 square metres for the designated purpose of "Drainage" Section 20A.

Public Plan: BG30 (10) 1.6.

Local Authority—Shire of Dardanup.

DOLA File: 513/970.

Reserve No. 42723 comprising Morawa Lot 438 with an area of 3783 square metres on Land Administration Diagram 91157 for "Railway Purposes".

Public Plan: BG42 (2) 20.08. Valentine Street.

Local Authority—Shire of Morawa.

DOLA File: 2685/990.

Reserve No. 42725 comprising Nabberu Location 51 with an area of 4 hectares on Land Administration Reserve Diagram 1039 for the designated purpose of "Repeater Station Site".

Public Plan: Wiluna (250).

Local Authority—Shire of Wiluna.

DOLA File: 1404/993.

Reserve No. 42782 comprising Cockburn Sound Location 4070 with an area of 752 square metres on Land Administration Diagram 91174 for the designated purpose of "Use and Requirements of the Minister for Works".

Public Plan: BG34 (2) 07.12. McCleery Street.

Local Authority—City of Fremantle.

A. A. SKINNER, Chief Executive.

LA801

LAND ACT 1933 AMENDMENT OF RESERVES

Made by His Excellency the Governor under Section 37.

The following reserves have been amended.

DOLA File: 2545/927V2.

Reserve No. 19825 (Hampton Location 38) "Timber Sandalwood" to include Location 266 on Land Administration Plan 4130 and of its area being increased to 13441.6332 hectares accordingly.

Public Plan: Kurnalpi (250). Kurnalpi—Pinjin Road.

Local Authority—City of Kalgoorlie-Boulder.

DOLA File: 1355/963.

Reserve No. 26845 (Kununurra Lots 25 and 27) "Farm Residence Sites (Public Works Department)" to exclude Lot 27 and of its area being reduced to 911 square metres accordingly.

Public Plan: DH79 (2) 23.17. Mangaloo Street.

Local Authority—Shire of Wyndham-East Kimberley.

DOLA File: 2935/988.

Reserve No. 40802 (Swan Location 11176) "Park and Recreation" to exclude that portion now comprised in Location 11725 as surveyed and shown bordered green on Land Administration Diagram 91161 and of its area being reduced to 23.4430 hectares accordingly.

Public Plan: BG34 (2) 06.40. West Coast Highway.

Local Authority—City of Wanneroo.

DOLA File: 772/988.

Reserve No. 28935 (Kununurra Lots 262, 307, 680, 681, 691, 727 and 729) "Government Requirements (Public Works Department)" to exclude Lots 262 and 681 and of its area being reduced to 4431 square metres accordingly.

Public Plans: DH79 (2) 23.16 and 23.17.

Local Authority—Shire of Wyndham-East Kimberley.

DOLA File: 3241/982.

Reserve No. 38418 (Cockburn Sound Location 2740) "Public Recreation" to include Location 3099 (formerly portion of Cockburn Sound Location 16 and being Lot 262 the subject of Plan 17641) and of its area being increased to 8.6144 hectares accordingly.

Public Plans: BG33 (2) 7.23 and 7.24. Rand Avenue.

Local Authority—City of Rockingham.

DOLA File: 3321/959.

Reserve No. 26228 (Sussex Location 4305 and Prevelly Lot 1) "Public Recreation" to include Prevelly Lots 2 and 3 (formerly portion of Sussex Location 166 and being Lot 7 on Plan 18400) and of its area being increased to 4.8934 hectares accordingly.

Public Plans: BF28 (2) 04.39 and 05.39. Mitchell Drive.

Local Authority—Shire of Augusta-Margaret River.

DOLA File: 484/991.

Reserve No. 41825 (Swan Location 11584) "Public Recreation and Drainage" to include Location 11881 (formerly portion of Perthshire Location Au and being Lot 181 on Plan 18494) and of its area being increased to 9004 square metres accordingly.

Public Plan: BG34 (2) 10.33. St Anthony Drive.

Local Authority—City of Stirling.

DOLA File: 2754/981.

Reserve No. 37777 (Bunbury Lot 648) "Drain" to include Bunbury Lot 747 (formerly portion of Wellington 41 being the portion coloured blue and marked Drain Reserve on Diagram 29579) and of its area being increased to 5446 square metres accordingly.

Public Plan: BG30 (2) 1.29. Adam Road.

Local Authority—City of Bunbury.

DOLA File: 1163/932V2.

Reserve No. 24111 (Geraldton Lots 1388, 2589 and 2651) "Harbour Works—Leading Lights" to exclude Lots 2589 and 2651 and of its area being reduced to 5256 square metres accordingly.

Public Plans: BE43 (2) 15.18 and 15.19. Kempton Street.

Local Authority—City of Geraldton.

DOLA File: 2974/972.

Reserve No. 36125 (Avon Location 28654) "Gravel" to include Location 29087 as surveyed and shown bordered pink on Land Administration Diagram 91171 and of its area being increased to 127.6983 hectares accordingly.

Public Plan: BH34 (10) 1.7. Horton Road.

Local Authority—Shire of Mundaring.

DOLA File: 1901/969.

Reserve No. 30881 (Swan District) "Recreation" to comprise Location 8614 as surveyed and shown bordered red on Land Administration Diagram 91150 and of its area being reduced to 2046 square metres accordingly.

Public Plan: BG34 (2) 7.32. Pearl Parade.

Local Authority—City of Stirling.

DOLA File: 1737/991.

Reserve No. 25033 (Avon Locations 27936 and 27937) "Excepted from Sale" to exclude Location 27936 and of its area being reduced to about 76.0141 hectares accordingly.

Public Plans: BH34 (10) 1.7 and BG34 (10) 8.7. Horton Road.

Local Authority—Shire of Mundaring.

DOLA File: 3866/898.

Reserve No. 5046 (Cockburn Sound District) "Schoolsite" to comprise Location 4069 as shown surveyed and bordered red on Land Administration Diagram 91174 in lieu of Locations 2163 and 2233 and of its area being reduced to 1.0334 hectares accordingly.

Public Plan: BG34 (2) 07.12. Hampton and Lefroy Roads.

Local Authority—City of Fremantle.

DOLA File: 2052/978.

Reserve No. 35709 (Canning Location 3070) "Public Recreation" to exclude that portion southwest of Wilga Street abutting part of Lot 536 and of its area being reduced to 3988 square metres accordingly.

Public Plan: BG34 (2) 22.14. Wilga Street.

Local Authority—City of Gosnells.

DOLA File: 741/990.

Reserve No. 39832 (Port Hedland Lots 5747 and 5774) "Recreation" to include Lot 5771 as surveyed and shown on Land Administration Plan 16778 and of its area being increased to about 36.8026 hectares accordingly.

Public Plan: BL66 (2) 28.33. Styles Road.

Local Authority—Town of Port Hedland.

DOLA File: 495/945.

Reserve No. 19411 (at Perth) "Government Requirements" to comprise Lot 1044 as surveyed and shown bordered pink on Land Administration Diagram 90802 in lieu of Lots E95 to 100 inclusive, 720 and 847 and of its area being increased to 1.3289 hectares accordingly.

Public Plan: BG34 (2) 14.25. Brook, Jewell and Royal Streets.

Local Authority—City of Perth.

A. A. SKINNER, Chief Executive.

LA901

LAND ACT 1933

Change of Purpose of Reserves

Made by His Excellency the Governor under Section 37.

The purpose of the following reserves have been changed.

DOLA File: 3856/949.

Reserve No. 27490 (Plantagenet Location 6955) being changed from "Church Site (Church of England)" to "Hall Site".

Public Plan: Owingup SW (25) Parker Road.

Local Authority—Shire of Denmark.

DOLA File: 2408/978.

Reserve No. 36701 (Plantagenet Location 7438) being changed from "Tourist Information Bay Site" to "Regional Centre".

Public Plan: BK26 (2) 9.08. Albany Highway and Anson Road.

Local Authority—Town of Albany.

DOLA File: 655/966.

Reserve No. 36004 (Leake Location 312) being changed from "National Park and Water" to "National Park".

Public Plan: Lake Johnson 1:250,000 Peak Charles Road.

Local Authority—Shire of Esperance.

Reserve 36004 is automatically vested in the National Parks and Nature Conservation Authority pursuant to Section 7 of the CALM Act 1984.

DOLA File: 495/945.

Reserve No. 19411 (Perth Lot 1044) being changed from "Government Requirements" to "Use and Requirements of the East Perth Redevelopment Authority".

Public Plan: BG34 (2) 14.25. Brook, Jewell and Royal Streets.

Local Authority—City of Perth.

DOLA File: 946/990.

Reserve No. 41692 (Sussex Locations 4902, 4907 and 4960) being changed from "Public Recreation" to "National Park".

Public Plan: BF 28 (10) 2.8 Rainbow Cave Road.

Local Authority—Shire of Augusta-Margaret River.

Reserve 41692 is automatically vested in the National Parks and Nature Conservation Authority pursuant to Section 7 of the CALM Act 1984.

A. A. SKINNER, Chief Executive.

LB201

LAND ACT 1933 CANCELLATION OF RESERVES

Made by His Excellency the Governor under Section 37.

The following reserves have been cancelled.

DOLA File: 6376/901.

Reserve No. 7916 (Hampton District) "Water".

Public Plan: Kurnalpi (250). Kurnalpi—Pinjin Road.

Local Authority—City of Kalgoorlie-Boulder.

DOLA File: 1508/992.

Reserve No. 42374 (Swan Location 11789) "Public Recreation".

Public Plan: BG34 (2) 23.34. Farrell Road.

Local Authority—Shire of Swan.

DOLA File: 2577/958.

Reserve No. 25158 (Jerramungup Lot 16) "Use and Requirements of the Shire of Jerramungup".

Public Plan: BL29 (2) 31.03. Java Sea Road.

DOLA File: 4662/953.

Reserve No. 23912 (Avon Location 29069) "Use and Requirements of the Minister for Works".

Public Plan: Kodj Kodjin (50). Banded North Cross Road.

Local Authority—Shire of Kellerberrin.

DOLA File: 2301/964.

Reserve No. 32305 (Kununurra Lot 595) "Housing (Water Authority of Western Australia)".

Public Plan: DH79 (2) 23.16. Rivergum Avenue.

Local Authority—Shire of Wyndham-East Kimberley.

DOLA File: 6542/911.

Reserve No. 14282 (Nelson Location 7156) "Forestry Purposes".

Public Plan: Wilga SW (25). Greenbushes Road.

Local Authority—Shire of Donnybrook-Balingup.

A. A. SKINNER, Chief Executive.

LB301

PUBLIC WORKS ACT 1902

SALE OF LAND

Notice is hereby given that His Excellency the Governor has authorised under Section 29 (7) (a) (ii) of the Public Works Act, 1902-(as amended) the sale by public auction or private contract the land hereunder described, such land being no longer required for the work for which it was acquired.

Land.

File: 1066/984.

Portion of Canning Location 8 and being part of Lot 363 on Plan 2657 and being the whole of the land contained in Certificate of Title Volume 805 Folio 110.

Land.

File: 1404/993.

Cockburn Sound Location 4070 comprising Reserve 42782 as is shown on DOLA Diagram 91174.
Dated 22nd June 1993.

A. A. SKINNER, Chief Executive, Department of Land Administration.

LB701

File No. MRWA 42-248-FV2
Ex Co No. 0604

PUBLIC WORKS ACT 1902

LAND RESUMPTION

Road Widening—Great Northern Highway (220.66-221.87 SLK)

Notice is hereby given, and it is hereby declared, that the several pieces or parcels of land described in the Schedule hereto, being all in the Dalwallinu District have, in pursuance of the written approval and consent of His Excellency the Governor, acting by and with the advice of the Executive Council, dated the 27th day of April 1993, been set apart, taken, or resumed for the purposes of the following public work, namely: Road Widening—Great Northern Highway—Shire of Dalwallinu.

And further notice is hereby given that the said pieces or parcels of land so set apart, taken, or resumed are marked off and more particularly described on the Plans specified in the Schedule, which may be inspected at Main Roads Western Australia, Waterloo Crescent, East Perth. The additional information contained in the Schedule after the land descriptions is to define locality only and in no way derogates from the Transfer of Land Act description.

And it is hereby directed that the said lands shall vest in Her Majesty for an estate in fee simple in possession for the public work herein expressed, freed and discharged from all trusts, mortgages, charges, obligations, estates, interests, rights-of-way, or other easements whatsoever.

Schedule

Plan MRWA No.	Owner or Reputed Owner	Occupier or Reputed Occupier	Description	Area
92-105	Courtlea Pty Ltd	Commissioner of Main Roads	Portion of Melbourne Location 3328 now contained in Plan 18568 and being part of the land contained in Certificate of Title Volume 114 Folio 78A	1.449 ha
92-105	Courtlea Pty Ltd	Commissioner of Main Roads	Portion of Melbourne Location 1911 now contained in Plan 18568 and being part of the land contained in Certificate of Title Volume 114 Folio 79A	6 843 m ²
92-103	James William Pipe	Commissioner of Main Roads <i>vide</i> Caveat F20727	Portion of Melbourne Location 1925 now contained in Plan 18567 and being part of the land contained in Certificate of Title Volume 1063 Folio 265	2.425 ha
92-104	Glendawn Pastoral Pty Ltd	Commissioner of Main Roads <i>vide</i> Caveat F19802	Portion of Melbourne Location 1286 now contained in Plan 18567 and being part of the land contained in Certificate of Title Volume 1792 Folio 979	4.144 1 ha

Plan MRWA No.	Owner or Reputed Owner	Occupier or Reputed Occupier	Description	Area
92-104	Glendawn Pastoral Pty Ltd	Commissioner of Main Roads <i>vide</i> Caveat F19802	Portion of Melbourne Loca- tion 1284 now contained in Plan 18567 and being part of the land contained in Certifi- cate of Title Volume 1611 Folio 209	1.921 7 ha
92-106	Damarosehay Pty Ltd	Commissioner of Main Roads <i>vide</i> Caveat F43589	Portion of Melbourne Loca- tion 1283 now contained in Plan 18568 and being part of the land contained in Certifi- cate of Title Volume 924 Folio 80	2.815 6 ha
92-107	Damarosehay Pty Ltd	Commissioner of Main Roads <i>vide</i> Caveat F43589	Portion of Melbourne Loca- tion 1907 now contained in Plan 18568 and being part of the land contained in Certifi- cate of Title Volume 1047 Folio 952	2.639 8 ha
92-108	Ronald John Saw- yer and Beverley Almae Sawyer	R. J. and B. A. Sawyer	Portion of Melbourne Loca- tion 1662 now contained in Plan 18568 and being part of the land contained in Certifi- cate of Title Volume 1733 Folio 049	5 481 m ²

Certified correct this 27th day of April 1993.

ERIC CHARLTON, Minister for Transport.

Dated this 27th day of April 1993.

FRANCIS BURT, Governor in Executive Council.

LB702

File No. MRWA 41-124-49
Ex Co No. 0606

PUBLIC WORKS ACT 1902

LAND RESUMPTION

Road Widening—Mandurah Road (Highway H2 Perth-Bunbury 47.27 SLK)

Notice is hereby given, and it is hereby declared, that the piece or parcel of land described in the Schedule hereto, being in the Rockingham District has, in pursuance of the written approval and consent of His Excellency the Governor, acting by and with the advice of the Executive Council, dated the 27th day of April 1993, been set apart, taken, or resumed for the purposes of the following public work, namely: Road Widening—Mandurah Road (Highway H2 Perth-Bunbury).

And further notice is hereby given that the said piece or parcel of land so set apart, taken, or resumed is marked off and more particularly described on the Plan specified in the Schedule, which may be inspected at Main Roads Western Australia, Waterloo Crescent, East Perth. The additional information contained in the Schedule after the land description is to define locality only and in no way derogates from the Transfer of Land Act description.

And it is hereby directed that the said land shall vest in Her Majesty for an estate in fee simple in possession for the public work herein expressed, freed and discharged from all trusts, mortgages, charges, obligations, estates, interests, rights-of-way, or other easements whatsoever.

Schedule

Plan MRWA No.	Owner or Reputed Owner	Occupier or Reputed Occupier	Description	Area
92-116	APB Pty Ltd	APB Pty Ltd	Portion of Cockburn Sound Location 16 being part of Lot 492 the subject of Diagram 24839 now contained in Dia- gram 83373 and being part of the land comprised in Certifi- cate of Title Volume 120 Folio 3A	211 m ²

Certified correct this 27th day of April 1993.

ERIC CHARLTON, Minister for Transport.

Dated this 27th day of April 1993.

FRANCIS BURT, Governor in Executive Council.

LB703

File No. MRWA 42-200-BV2
Ex Co No. 0605**PUBLIC WORKS ACT 1902****LAND RESUMPTION****Road Widening and Realignment—Celebration Road (Kambalda Road 32.0-37.5 SLK)**

Notice is hereby given, and it is hereby declared, that the several pieces or parcels of land described in the Schedule hereto, being all in the Kalgoorlie-Boulder District have, in pursuance of the written approval and consent of His Excellency the Governor, acting by and with the advice of the Executive Council, dated the 27th day of April 1993, been set apart, taken, or resumed for the purposes of the following public work, namely: Road Widening and Realignment—Celebration Road (Kambalda Road)—City of Kalgoorlie-Boulder.

And further notice is hereby given that the said pieces or parcels of land so set apart, taken, or resumed are marked off and more particularly described on the Plans specified in the Schedule, which may be inspected at Main Roads Western Australia, Waterloo Crescent, East Perth. The additional information contained in the Schedule after the land descriptions is to define locality only and in no way derogates from the Transfer of Land Act description.

And it is hereby directed that the said lands shall vest in Her Majesty for an estate in fee simple in possession for the public work herein expressed, freed and discharged from all trusts, mortgages, charges, obligations, estates, interests, rights-of-way, or other easements whatsoever.

Schedule

Plan MRWA No.	Owner or Reputed Owner	Occupier or Reputed Occupier	Description	Area
92-97	William Smith Ben- nit and Robert McLean Gowans	W. S. Bennit and R. M. Gowans	Portion of East Location 50 and being part of Lot 1 on Plan 4488 now contained in Plan 18480 and being part of the land comprised in Certifi- cate of Title Volume 854 Folio 142	378 m ²
92-97	Mt Martin Gold Mines NL	Newmont Holdings Pty Ltd, HTA Pty Ltd & Hampton Areas Australia Pty Ltd (Lessees vide Lease C554554)	Portion of East Location 50 and being part of the land on Plan 4488 now contained in Plan 18480 and being part of the land comprised in Certifi- cate of Title Volume 1693 Folio 700	1.1112 ha
92-97	Valjee Oomersee Boda	V. O. Boda	Portion of East Location 50 and being part of Lot 5 on Plan 4488 now contained in Plan 18480 and being part of the land comprised in Certifi- cate of Title Volume 744 Folio 161	396 m ²
92-97	John Dunstan	J. Dunstan	Portion of East Location 50 and being part of Lot 48 on Plan 4488 now contained in Plan 18480 and being part of the land comprised in Certifi- cate of Title Volume 784 Folio 81	186 m ²
92-97	William Edwards	W. Edwards	Portion of East Location 50 and being part of Lot 47 on Plan 4488 now contained in Plan 18480 and being part of the land comprised in Certifi- cate of Title Volume 809 Folio 185	209 m ²
92-97	Henry James Her- bert	H. J. Herbert	Portions of East Location 50 and being part of Lots 41 and 42 on Plan 4488 now con- tained in Plan 18480 and being part of the land com- prised in Certificate of Title Volume 746 Folio 100	405 m ²

Plan MRWA No.	Owner or Reputed Owner	Occupier or Reputed Occupier	Description	Area
92-98	Hampton PLC	Trust Hampton Trust PLC	Portions of East Location 50 and being part of Lots 39 and 40 on Plan 4488 now contained in Plan 18480 and being part of the land comprised in Certificate of Title Volume 849 Folio 167	411 m ²
92-98	Marion Phoebe M. P. and A. E. Holmes and Albina Emma Holmes		Portion of East Location 50 and being part of Lot 37 on Plan 4488 now contained in Plan 18480 and being part of the land comprised in Certificate of Title Volume 744 Folio 112.	219 m ²
92-98	John Dunstan	J. Dunstan	Portion of Hampton Location 41 now contained in Plan 18480 and being part of the land comprised in Certificate of Title Volume 1047 Folio 243	220 m ²
92-99	Hocking and Company Limited	Hocking and Company Limited	Portion of East Location 50 and being part of Lot 32 on Plan 4488 now contained in Plan 18480 and being part of the land comprised in Certificate of Title Volume 784 Folio 180	202 m ²
92-100	Mt Martin Gold Mines NL	Newmont Holdings Pty Ltd, HTA Pty Ltd & Hampton Areas Australia Pty Limited (Lessees vide Lease C554554)	Portion of East Location 50 now contained in Plan 184879 and being part of the land comprised in Certificate of Title Volume 34 Folio 248A	11.416 3 ha
92-101	Hampton Gold Mining Areas Ltd	Selcast Minerals Pty Limited (Lessee vide Caveat A287288) Hampton Areas Australia Ltd (Lessee vide Lease C726447) Scamac Pty Ltd (Lessee vide Caveat E516822) Newcrest Mining Limited (Lessee and Option Holder vide Caveat E644052) Walter Unger (Lessee vide Caveat E720845) Walter Unger (Lessee vide Caveat E720846)	Portion of East Location 48 now contained in Plan 18478 and being part of the land comprised in Certificate of Title Volume 1676 Folio 56	16.844 4 ha

Certified correct this 27th day of April 1993.

ERIC CHARLTON, Minister for Transport.

Dated this 27th day of April 1993.

FRANCIS BURT, Governor in Executive Council.

Road Dedication

It is hereby notified that the Minister for Lands has approved, pursuant to section 288 of the Local Government Act, the dedication as public street the roads in the various Municipalities as described in the abovementioned resumption notices.

By Order of the Minister for Lands.

Dated this 25th day of June 1993.

A. SKINNER, Chief Executive.

LB704

File No. 1159/991.
Ex. Co. No. 0876.**PUBLIC WORKS ACT 1902****LAND RESUMPTION****College purposes—Technical and Further Education—East Perth**

Notice is hereby given, and it is hereby declared, that the several pieces or parcels of land described in the Schedule hereto, being all in the Perth District have, in pursuance of the written approval and consent of His Excellency the Governor, acting by and with the advice of the Executive Council, dated the 8th day of June 1993, been set apart, taken or resumed for the purpose of the following public work, namely: College purposes—Technical and Further Education—East Perth.

And further notice is hereby given that the said pieces or parcels of land so set apart, taken, or resumed are marked off and more particularly described on DOLA Plan 18303 which may be inspected at the Department of Land Administration, Perth. The additional information contained in the Schedule after the land descriptions is to define locality only and in no way derogates from the Transfer of Land Act description. And it is hereby directed that the said lands shall vest in Her Majesty for an estate in fee simple in possession for the public work herein expressed, freed and discharged from all trusts, mortgages, charges, obligations, estates, interests, rights-of-way or other easements whatsoever.

Schedule

No. on Plan L.A., W.A. No.	Owner or Reputed Owner	Occupier or Reputed Occupier	Description	Area (approx.)
	The Metropolitan Region Planning Authority	The Metropolitan Region Planning Authority	Lot 1 on Plan 1484 being the whole of the land contained in Certificate of Title Volume 1195 Folio 618.	506 m ²
	The Metropolitan Region Planning Authority	The Metropolitan Region Planning Authority	Lots 2 and 3 on Plan 1484 and Lots 1, 2 and 3 on Plan 1143 being the whole of the land contained in Certificate of Title Volume 547 Folio 57.	2 451 m ²
	The Metropolitan Region Planning Authority	The Metropolitan Region Planning Authority	Lot 4 on Plan 1143, together with a right of carriage way over the portion coloured brown on the said plan being the whole of the land contained in Certificate of Title Volume 1053 Folio 336.	486 m ²
	The Metropolitan Region Planning Authority	The Metropolitan Region Planning Authority	Lot 5 on Plan 1143 being the whole of the land contained in Certificate of Title Volume 1081 Folio 279.	484 m ²
	The Metropolitan Region Planning Authority	The Metropolitan Region Planning Authority	Lot 6 on Plan 1143 being the whole of the land contained in Certificate of Title Volume 1081 Folio 278.	311 m ²
	Commissioner of Main Roads	Commissioner of Main Roads	Lot 7 on Plan 1143 being the whole of the land contained in Certificate of Title Volume 1921 Folio 453.	311 m ²
	The Metropolitan Region Planning Authority	The Metropolitan Region Planning Authority	Lots 8 and 9 on Plan 1143 being the whole of the land contained in Certificate of Title Volume 1446 Folio 392.	622 m ²
	The Metropolitan Region Planning Authority	The Metropolitan Region Planning Authority	The resumed right-of-way on Plan 1143 remaining in Certificate of Title Volume 27 Folio 48.	306 m ²
	The Metropolitan Region Planning Authority	The Metropolitan Region Planning Authority	Lot 1 on Diagram 7381 being the whole of the land contained in Certificate of Title Volume 946 Folio 40.	195 m ²
	The Metropolitan Region Planning Authority	The Metropolitan Region Planning Authority	Lot 2 on Diagram 7381 being the whole of the land contained in Certificate of Title Volume 946 Folio 41.	219 m ²

No. on Plan L.A., W.A. No.	Owner or Reputed Owner	Occupier or Reputed Occupier	Description	Area (approx.)
	The Metropolitan Region Planning Authority	The Metropolitan Region Planning Authority	Lots 34, 35, 36 and 37 on Plan 2292 being part of the land contained in Certificate of Title Volume 1702 Folio 924.	1 900 m ²
	The Metropolitan Region Planning Authority	The Metropolitan Region Planning Authority	Lot 38 on Plan 2292 being the whole of the land contained in Certificate of Title Volume 1231 Folio 472.	475 m ²
	The Metropolitan Region Planning Authority	The Metropolitan Region Planning Authority	Lots 39, 40 and 41 on Plan 2292 being the whole of the land contained in Certificate of Title Volume 1172 Folio 429.	1 425 m ²
	The State Planning Commission	The State Planning Commission	Lot 42 on Plan 2292 being the whole of the land contained in Certificate of Title Volume 1843 Folio 640.	475 m ²
	The State Planning Commission	The State Planning Commission	Lots 43 and 44 on Plan 2292 being the whole of the land contained in Certificate of Title Volume 1065 Folio 432.	855 m ²
	The Metropolitan Region Planning Authority	The Metropolitan Region Planning Authority	Part of Lot 21 on Plan 2292 being the land remaining in Certificate of Title Volume 1476 Folio 16.	118 m ²
	The Metropolitan Region Planning Authority	The Metropolitan Region Planning Authority	Lot 20 on Plan 2292 being the land remaining in Certificate of Title Volume 1262 Folio 621.	175 m ²
	The Metropolitan Region Planning Authority	The Metropolitan Region Planning Authority	Part of Lot 19 on Plan 2292 being the land remaining in Certificate of Title Volume 1697 Folio 773.	231 m ²
	The Metropolitan Region Planning Authority	The Metropolitan Region Planning Authority	Part of Lot 18 on Plan 2292 being the whole of the land contained in Certificate of Title Volume 1702 Folio 925.	288 m ²
	The Metropolitan Region Planning Authority	The Metropolitan Region Planning Authority	Part of Lot 17 on Plan 2292 being the resumed land remaining in Certificate of Title Volume 700 Folio 115.	223 m ²
	The Metropolitan Region Planning Authority	The Metropolitan Region Planning Authority	Part of Lots 16 and 17 on Plan 2292 being the land remaining in Certificate of Title Volume 712 Folio 9.	522 m ²
	The Metropolitan Region Planning Authority	The Metropolitan Region Planning Authority	Lot 14 and part of Lot 15 on Plan 2292 being the land remaining in Certificate of Title Volume 278 Folio 1.	943 m ²
	The Metropolitan Region Planning Authority	The Metropolitan Region Planning Authority	Lot 13 on Plan 2292 being the whole of the land contained in Certificate of Title Volume 1158 Folio 930.	485 m ²
	The Metropolitan Region Planning Authority	The Metropolitan Region Planning Authority	Lots 11 and 12 on Plan 2292 being the whole of the land contained in Certificate of Title Volume 1180 Folio 64.	875 m ²
	The Metropolitan Region Planning Authority	The Metropolitan Region Planning Authority	Lot 1 on Plan 2292 being the whole of the land contained in Certificate of Title Volume 241 Folio 69.	345 m ²
	The Metropolitan Region Planning Authority	The Metropolitan Region Planning Authority	Lot 2 on Plan 2292 being the whole of the land contained in Certificate of Title Volume 259 Folio 50.	348 m ²

No. on Plan L.A., W.A. No.	Owner or Reputed Owner	Occupier or Reputed Occupier	Description	Area (approx.)
	Commissioner of Main Roads	Commissioner of Main Roads	Lots 3 and 4 on Plan 2292 being the whole of the land contained in Certificate of Title Volume 1921 Folio 454.	696 m ²
	The Metropolitan Region Planning Authority	The Metropolitan Re- gion Planning Author- ity	Lots 5 and 6 on Plan 2292 being the whole of the land contained in Certificate of Title Volume 774 Folio 60.	696 m ²
	The Metropolitan Region Planning Authority	The Metropolitan Re- gion Planning Author- ity	Lot 7 on Plan 2292 being the whole of the land contained in Certificate of Title Volume 470 Folio 53.	348 m ²
	Commissioner of Main Roads	Commissioner of Main Roads	Lot 8 on Plan 2292 being the whole of the land contained in Certificate of Title Volume 1921 Folio 455.	348 m ²
	Commissioner of Main Roads	Commissioner of Main Roads	Lot 9 on Plan 2292 being the whole of the land contained in Certificate of Title Volume 1921 Folio 456.	348 m ²
	The Metropolitan Region Planning Authority	The Metropolitan Re- gion Planning Author- ity	Lot 2 and part of Lot 1 on Diagram 2847 being the whole of the land contained in Certificate of Title Volume 1517 Folio 159.	170 m ²
	The Metropolitan Region Planning Authority	The Metropolitan Re- gion Planning Author- ity	Part of Lot 1 on Diagram 2847 being the whole of the land contained in Certificate of Title Volume 1517 Folio 160.	177 m ²
	State Planning Commission	State Planning Com- mission	The right-of-way on Plan 2292 remaining in Certificate of Title Volume 211 Folio 181.	1 053 m ²

Certified correct this 27th day of May 1993.

GEORGE CASH, Minister for Lands.

Dated this 8th day of June 1993.

FRANCIS BURT, Governor in Executive Council.

LB705

File No. 1159/1991.
Ex. Co. No. 0876.

PUBLIC WORKS ACT 1902

LAND RESUMPTION

College purposes—Technical and Further Education—East Perth

Notice is hereby given, and it is hereby declared, that the several pieces or parcels of land described in the Schedule hereto, being all in the Perth District have, in pursuance of the written approval and consent of His Excellency the Governor, acting by and with the advice of the Executive Council, dated the 8th day of June 1993, been set apart, taken or resumed for the purpose of the following public work, namely: College purposes—Technical and Further Education—East Perth.

And further notice is hereby given that the said pieces or parcels of land so set apart, taken, or resumed are marked off and more particularly described on DOLA Plan 18303 which may be inspected at the Department of Land Administration, Perth. The additional information contained in the Schedule after the land descriptions is to define locality only and in no way derogate from the Transfer of Land Act description. And it is hereby directed that the said lands shall vest in Her Majesty for the public work herein expressed, freed and discharged from all trusts, mortgages, charges, obligations, estates, interests, rights-of-way or other easements whatsoever.

Schedule

No. on Plan L.A., W.A. No.	Owner or Reputed Owner	Occupier or Reputed Occupier	Description	Area (approx.)
	Crown	Crown, Minister for Transport as Vestee	Portion of Perth Lot 911 set aside as Reserve 35540 for Railway purposes	5 093 m ²
	Crown	Vacant	Portion of Brown Street	2 966 m ²
	Crown	Vacant	Portion of Royal Street	761 m ²

Certified correct this 27th day of May 1993.

GEORGE CASH, Minister for Lands.

Dated this 8th day of June 1993.

FRANCIS BURT, Governor in Executive Council.

LB706

File No. 2842/1992.
Ex. Co. No. 0966.

LOCAL GOVERNMENT ACT 1960

PUBLIC WORKS ACT 1902

LAND RESUMPTION

Road Extension—Day Road—City of Rockingham

Notice is hereby given, and it is hereby declared, that pursuant to a resolution of the City of Rockingham passed at a meeting of the Council held on or about October 22, 1991 the several pieces or parcels of land described in the Schedule hereto, being all in the Cockburn Sound District have, in pursuance of the written approval and consent of His Excellency the Governor, acting by and with the advice of the Executive Council, dated the 22nd day of June 1993, been set apart, taken or resumed for the purpose of the following public work, namely:—Road Extension—Day Road—City of Rockingham.

And further notice is hereby given that the said pieces or parcels of land so set apart, taken or resumed are marked off and more particularly described on Department of Land Administration Diagram 91038 which may be inspected at the Department of Land Administration, Perth. The additional information contained in the Schedule after the land descriptions is to define locality only and in no way derogates from the Transfer of Land Act description. And it is hereby directed that the said lands shall vest in Her Majesty for the public work herein expressed, freed and discharged from all trusts, mortgages, charges, obligations, estates, interests, rights-of-way or other easements whatsoever.

Schedule

Owner or Reputed Owner	Occupier or Reputed Occupier	Description	Area (approx.)
Crown	Crown	Portion of Cockburn Sound Locations 1724 set aside as Reserve 23793 for "Government Requirements".	487m ²

Certified correct this 16th day of June 1993.

GEORGE CASH, Minister for Lands.

Dated this 22nd day of June 1993.

FRANCIS BURT, Governor in Executive Council.

LB707

File No. 2842/1992.
Ex. Co. No. 0966.

LOCAL GOVERNMENT ACT 1960

PUBLIC WORKS ACT 1902

LAND RESUMPTION

Road Extension—Day Road—City of Rockingham

Notice is hereby given, and it is hereby declared, that pursuant to a resolution of the City of Rockingham passed at a meeting of the Council held on or about October 22, 1991 the several pieces or parcels of land described in the Schedule hereto, being all in the Cockburn Sound District have, in pursuance of the written approval and consent of His Excellency the Governor, acting by and with the advice of the Executive Council, dated the 22nd day of June 1993, been set apart, taken or resumed for the purpose of the following public work, namely:—Road Extension—Day Road—City of Rockingham.

And further notice is hereby given that the said pieces or parcels of land so set apart, taken or resumed are marked off and more particularly described on Department of Land Administration Diagram 91038 which may be inspected at the Department of Land Administration, Perth. The additional information contained in the Schedule after the land descriptions is to define locality only and in no way derogates from the Transfer of Land Act description. And it is hereby directed that the said lands shall vest in Her Majesty for an estate in fee simple in possession for the public work herein expressed, freed and discharged from all trusts, mortgages, charges, obligations, estates, interests, rights-of-way or other easements whatsoever.

Schedule

Owner or Reputed Owner	Occupier or Reputed Occupier	Description	Area (approx.)
Metropolitan Region Planning Authority	Crown	Part of the Land on Plan 1118 contained in Certificate of Title Volume 1237 Folio 508.	145m ²

Certified correct this 16th day of June 1993.

GEORGE CASH, Minister for Lands.

Dated this 22nd day of June 1993.

FRANCIS BURT, Governor in Executive Council.

LB708

File No. 628/1982.
Ex. Co. No. 0964.

LOCAL GOVERNMENT ACT 1960

PUBLIC WORKS ACT 1902

LAND RESUMPTION

Road Deviation—Waterous Road—Shire of Waroona

Notice is hereby given, and it is hereby declared, that pursuant to a resolution of the Shire of Waroona passed at a meeting of the Council held on or about February 25, 1992 the several pieces or parcels of land described in the Schedule hereto, being all in the Murray District have, in pursuance of the written approval and consent of His Excellency the Governor, acting by and with the advice of the Executive Council, dated the 22nd day of June 1993, been set apart, taken or resumed for the purpose of the following public work, namely:—Road Deviation—Waterous Road—Shire of Waroona.

And further notice is hereby given that the said pieces or parcels of land so set apart, taken or resumed are marked off and more particularly described on Department of Land Administration Diagram 91089 which may be inspected at the Department of Land Administration, Perth. The additional information contained in the Schedule after the land descriptions is to define locality only and in no way derogates from the Transfer of Land Act description. And it is hereby directed that the said lands shall vest in Her Majesty for an estate in fee simple in possession for the public work herein expressed, freed and discharged from all trusts, mortgages, charges, obligations, estates, interests, rights-of-way or other easements whatsoever.

Schedule

Owner or Reputed Owner	Occupier or Reputed Occupier	Description	Area (approx.)
Northern Metals and Oil Pty Ltd, VR Nominees Pty Ltd	Northern Metals and Oil Pty Ltd, VR Nominees Pty Ltd	Part of Lot 3 on Diagram 22224 being part of the land contained in Certificate of Title Volume 1462 Folio 366 and Volume 1953 Folio 242.	775m ²
Wynne Meat Industries Limited	Wynne Meat Industries Limited	Part of Lot 2 on Diagram 38036 being part of the land contained in Certificate of Title Volume 1950 Folio 807.	3668m ²
Giuseppe Franco	G. Franco	Part of Lot 4 on Diagram 38035 being part of the land contained in Certificate of Title Volume 1330 Folio 574.	3306m ²

Certified correct this 16th day of June 1993.

GEORGE CASH, Minister for Lands.

Dated this 22nd day of June 1993.

FRANCIS BURT, Governor in Executive Council.

LB709

File No. 930/1993.
Ex. Co. No. 0968.

LOCAL GOVERNMENT ACT 1960
PUBLIC WORKS ACT 1902
LAND RESUMPTION

Road Widening—Great Northern Highway—Town Planning Scheme No. 9—Shire of Swan

Notice is hereby given, and it is hereby declared, that pursuant to a resolution of the Shire of Swan passed at a meeting of the Council held on or about 26 May 1993 and 27 January 1993 the several pieces or parcels of land described in the Schedule hereto, being all in the Swan District have, in pursuance of the written approval and consent of His Excellency the Governor, acting by and with the advice of the Executive Council, dated the 22nd day of June 1993, been set apart, taken or resumed for the purpose of the following public work, namely:—Road Widening—Great Northern Highway—Town Planning Scheme No. 9—Shire of Swan.

And further notice is hereby given that the said pieces or parcels of land so set apart, taken or resumed are marked off and more particularly described on Department of Land Administration Diagram 91182 which may be inspected at the Department of Land Administration, Perth. The additional information contained in the Schedule after the land descriptions is to define locality only and in no way derogates from the Transfer of Land Act description. And it is hereby directed that the said lands shall vest in Her Majesty for an estate in fee simple in possession for the public work herein expressed, freed and discharged from all trusts, mortgages, charges, obligations, estates, interests, rights-of-way or other easements whatsoever.

Schedule

Owner or Reputed Owner	Occupier or Reputed Occupier	Description	Area (approx.)
Ian Charles Duncan and Erica Ann Duncan Tumut Nominees Pty Ltd	I.C. & E. A. Duncan Tumut Nominees Pty Ltd	Portion of the Common Property of the Land the subject of Strata Plan 13209.	208m ²
Anna Maria Rita Canosa as Executrix of the Will of Domenico Canosa	A.M.R. Canosa	Portion of Lot 22 on Plan 1236 (Sheet 1) being part of the Land contained in Certificate of Title Volume 1270 Folio 684.	325m ²

Certified correct this 16th day of June 1993.

GEORGE CASH, Minister for Lands.

Dated this 22nd day of June 1993.

FRANCIS BURT, Governor in Executive Council.

LB710

File No. 5142/1913.
Ex. Co. No. 0965.

LOCAL GOVERNMENT ACT 1960
PUBLIC WORKS ACT 1902
LAND RESUMPTION

Road Deviation—Berring Road—Shire of Goomalling

Notice is hereby given, and it is hereby declared, that pursuant to a resolution of the Shire of Goomalling passed at a meeting of the Council held on or about June 24, 1992 the several pieces or parcels of land described in the Schedule hereto, being all in the Avon District have, in pursuance of the written approval and consent of His Excellency the Governor, acting by and with the advice of the Executive Council, dated the 22nd day of June 1993, been set apart, taken or resumed for the purpose of the following public work, namely:—Road Deviation—Berring Road—Shire of Goomalling.

And further notice is hereby given that the said pieces or parcels of land so set apart, taken or resumed are marked off and more particularly described on Department of Land Administration Plan 18327 which may be inspected at the Department of Land Administration, Perth. The additional information contained in the Schedule after the land descriptions is to define locality only and in no way derogates from the Transfer of Land Act description. And it is hereby directed that the said lands shall vest in Her Majesty for the public work herein expressed, freed and discharged from all trusts, mortgages, charges, obligations, estates, interests, rights-of-way or other easements whatsoever.

Schedule

Owner or Reputed Owner	Occupier or Reputed Occupier	Description	Area (approx.)
Crown	Shire of Goomalling as vestee and Cecil Thomas Brookes as Lessee	Portion of Avon Location 20508 set aside as part of Reserve 15442 for the purpose of Gravel and subject to crop- ping & Grazing Lease 332/1993 (Shaded Brown on Plan 18327)	6 294m ²

Certified correct this 16th day of June 1993.

GEORGE CASH, Minister for Lands.

Dated this 22nd day of June 1993.

FRANCIS BURT, Governor in Executive Council.

LB711

File No. 5142/1913.
Ex. Co. No. 0965.

LOCAL GOVERNMENT ACT 1960

PUBLIC WORKS ACT 1902

LAND RESUMPTION

Road Deviation—Berring Road—Shire of Goomalling

Notice is hereby given, and it is hereby declared, that pursuant to a resolution of the Shire of Goomalling passed at a meeting of the Council held on or about June 24, 1992 the several pieces or parcels of land described in the Schedule hereto, being all in the Avon District have, in pursuance of the written approval and consent of His Excellency the Governor, acting by and with the advice of the Executive Council, dated the 22nd day of June 1993, been set apart, taken or resumed for the purpose of the following public work, namely: Road Deviation—Berring Road—Shire of Goomalling.

And further notice is hereby given that the said pieces or parcels of land so set apart, taken or resumed are marked off and more particularly described on Department of Land Administration Plan 18327 which may be inspected at the Department of Land Administration, Perth. The additional information contained in the Schedule after the land descriptions is to define locality only and in no way derogates from the Transfer of Land Act description. And it is hereby directed that the said lands shall vest in Her Majesty for for an estate in fee simple in possession for the public work herein expressed, freed and discharged from all trusts, mortgages, charges, obligations, estates, interests, rights-of-way or other easements whatsoever.

Schedule

Owner or Reputed Owner	Occupier or Reputed Occupier	Description	Area (approx.)
Frederick Charles Boase	F.C. Boase	Portion of Avon Location 12706 being part of the Land contained in Certifi- cate of Title Volume 1039 Folio 335 (Shaded Brown on Plan 18327)	6457m ²

Certified correct this 16th day of June 1993.

GEORGE CASH, Minister for Lands.

Dated this 22nd day of June 1993.

FRANCIS BURT, Governor in Executive Council.

LB712

File No. 1226/1991.
Ex. Co. No. 0875.

LOCAL GOVERNMENT ACT 1960

PUBLIC WORKS ACT 1902

LAND RESUMPTION

Road Widening—Albany Highway—Main Roads Department

Notice is hereby given, and it is hereby declared, that pursuant to a resolution of the Shire of Plantagenet passed at a meeting of the Council held on or about April 23, 1991 the several pieces or parcels of land described in the Schedule hereto, being all in the Plantagenet District have, in pursuance of the written approval and consent of His Excellency the Governor, acting by and with the advice of the Executive Council, dated the 8th day of June 1993, been set apart, taken or resumed for the purpose of the following public work, namely:—Road Widening—Albany Highway—Main Roads Department.

And further notice is hereby given that the said pieces or parcels of land so set apart, taken or resumed are marked off and more particularly described on Department of Land Administration Plan 18235 & Diagram 90700 which may be inspected at the Department of Land Administration, Perth. The additional information contained in the Schedule after the land descriptions is to define locality only and in no way derogates from the Transfer of Land Act description. And it is hereby directed that the said lands shall vest in Her Majesty for the public work herein expressed, freed and discharged from all trusts, mortgages, charges, obligations, estates, interests, rights-of-way or other easements whatsoever.

Schedule

Owner or Reputed Owner	Occupier or Reputed Occupier	Description	Area (approx.)
Crown	Crown, Minister for Transport as vestee	Portion of Mount Barker Lot 173 set aside as portion of Reserve 10338 for the purpose of Railway	270m ²
Crown	Crown, Shire of Plantagenet as vestee	Portion of Mount Barker Lot 50 set aside as portion of Reserve 6486 for the purpose of Park & Childrens Play-ground	327m ²
Crown, Minister for Education	Crown, Minister for Education	Portion of Plantagenet Locations 6869 & 7072 being part of the Land set aside as portion of Reserve 26279 for the purpose of High School Site Agricultural	1.0114 ha

Certified correct this 27th day of May 1993.

GEORGE CASH, Minister for Lands.

Dated this 8th day of June 1993.

FRANCIS BURT, Governor in Executive Council.

LB713

File No. 3589/1981.
Ex. Co. No. 0967.

LOCAL GOVERNMENT ACT 1960

PUBLIC WORKS ACT 1902

LAND RESUMPTION

Road Widening—Geraldton Walkaway Road—Shire of Greenough

Notice is hereby given, and it is hereby declared, that pursuant to a resolution of the Shire of Greenough passed at a meeting of the Council held on or about November 27, 1987 the several pieces or parcels of land described in the Schedule hereto, being all in the Victoria District have, in pursuance of the written approval and consent of His Excellency the Governor, acting by and with the advice of the Executive Council, dated the 22nd day of June 1993, been set apart, taken or resumed for the purpose of the following public work, namely:—Road Widening—Geraldton Walkaway Road—Shire of Greenough.

And further notice is hereby given that the said pieces or parcels of land so set apart, taken or resumed are marked off and more particularly described on Department of Land Administration Diagram 91035 which may be inspected at the Department of Land Administration, Perth. The additional information contained in the Schedule after the land descriptions is to define locality only and in no way derogates from the Transfer of Land Act description. And it is hereby directed that the said lands shall vest in Her Majesty for an estate in fee simple in possession for the public work herein expressed, freed and discharged from all trusts, mortgages, charges, obligations, estates, interests, rights-of-way or other easements whatsoever.

Schedule

Owner or Reputed Owner	Occupier or Reputed Occupier	Description	Area (approx.)
James Cowie Russell Thom	J.C.R. Thom	Portion of Narngulu Lots 1 and 2 being part of the land contained in Certificate of Title Volume 1659 Folio 404 and Volume 1659 Folio 405.	118m ² from Lot 1 and 11m ² from Lot 2

Certified correct this 16th day of June 1993.

GEORGE CASH, Minister for Lands.

Dated this 22nd day of June 1993.

FRANCIS BURT, Governor in Executive Council.

ROAD DEDICATION

It is hereby notified that the Minister for Lands has approved, pursuant to Section 288 of the Local Government Act, the dedication as public street the roads in the various Municipalities as described in the abovementioned resumption notices.

By Order of the Minister for Lands.

Dated this 25th day of June 1993.

A. SKINNER, Chief Executive.

LB901

File No. 1203/1993.

LOCAL GOVERNMENT ACT 1960

PUBLIC WORKS ACT 1902

NOTICE OF INTENTION TO TAKE OR RESUME LAND

Right-of-Way—City of Perth

The Minister for Works hereby gives notice in accordance with the provisions of section 17 (2) of the Public Works Act 1902 that it is intended to take or resume under section 17 (1) of that Act, the pieces or parcels of land described in the Schedule hereto, and being all in the Swan District, for the purpose of the following public work, namely, Right-of-Way—City of Perth and that the said pieces or parcels of land are marked off on Diagram 3948 which may be inspected at the office of the Department of Land Administration, Perth. The additional information contained in the Schedule after the land descriptions is to define locality only and in no way derogates from the Transfer of Land Act description.

Schedule

Owner or Reputed Owner	Occupier or Reputed Occupier	Description	Area (approx.)
Edward Thomas Russell	City of Perth by Notice of Entry	The Right-of-Way on diagram 3948 being the land remaining in Certificate of Title Volume 233 Folio 107	137 m ²

Dated this 17th day of June 1993.

GEORGE CASH, Minister for Lands.

LOCAL GOVERNMENT

LG301

LOCAL GOVERNMENT ACT 1960

Municipality of the Shire of Ashburton

By-law Relating to the Payment of Rates and Charges

In pursuance of the powers conferred upon it by the abovementioned Act and of all other powers enabling it, the Council of the abovementioned municipality hereby records having resolved on the 26th January 1993 to make and submit for confirmation by the Governor the following By-law.

By-law Relating to the Payment of Rates and Charges—

1. Rates imposed by the Council of the Shire of Ashburton under the provisions of the Local Government Act 1960 shall become due and payable on the day on which the memorandum referred to in section 550 (1) of the said Act is published in the *Government Gazette*.
2. Notwithstanding the requirements of Clause 1 hereof, the rates and charges may, at the option of the ratepayer, who is in actual occupation of the rateable property being used exclusively for townsite residential purposes and upon approval being granted to a written application, substantially in the form of the First Schedule, by such officers as shall be authorised from time to time by Council, be paid by instalment in accordance with the following options—
 - (i) Option 1
One (1) instalment payable within 35 days of the date of issue of the rate notice, as defined in Clause 1 hereof.

(ii) Option 2

Four (4) equal instalments, the first due as in "Option 1" hereof, the second, third and fourth instalments due in accordance with the dates determined by Council.

3. Rates, charges and any administrative (rate instalment) fee which are in arrears from the previous year or years shall be due and payable with the first instalment unless arrangements acceptable to Council are made.
4. In each case where a ratepayer elects to pay by Option 2 in accordance with Clause 2 hereof, or where other ad hoc instalment arrangements, as agreed in writing by Council have been made, the property will be subject to an administration (rate instalment) fee of \$15.00. Total administrative (rate instalment) fee shall be payable with the first instalment and if the applicant chooses to pay the full outstanding balance in less than the agreed number of instalments no portion of the fee will be refunded.
5. If any instalment is not paid by the dates specified by Council, the rates and charges shall be in arrears, and the total shall become due and payable forthwith.
6. Where a ratepayer has not paid all rates and charges imposed by the Council under an Act and this By-law within 35 days, as required by this By-law, or has not applied for or been approved to utilise the instalment plan, then the rates and charges are in arrears and are recoverable by legal action on the expiry of the 35 days.
7. All rates that are outstanding on the 31st January each year, shall incur a penalty if the Council has adopted the imposition of such penalties, in accordance with the Local Government Act.

First Schedule

Shire of Ashburton

By-law Relating to the Payment of Rates and Charges

APPLICATION FOR PAYMENT BY INSTALMENT

You may CHOOSE to pay by one of the following OPTIONS

1.	One instalment		\$

2.	Four instalments		
	Administration (rate instalment) fee:	\$15.00	
	1st instalment	\$	\$

	2nd instalment		\$
	3rd instalment		\$
	4th instalment		\$

I/We elect to pay according to option ()
herewith the exact amount of first instalment \$ _____

Signed

Dated this 31st day of May 1993.

The Common Seal of the Shire of Ashburton was hereto affixed in the presence of—

T. BAKER, President.

L. A. VICARY, Shire Clerk.

Recommended—

RICHARD LEWIS, Acting Minister for Local Government.

Approved by His Excellency the Governor in Executive Council.

Dated this 22nd day of June 1993.

D. G. BLIGHT, Clerk of Council.

LG302

LOCAL GOVERNMENT ACT 1960*The Municipality of the Town of East Fremantle*

By-law Relating to Payment of Rates

In pursuance of the powers conferred upon it by the abovementioned Act and of all other powers enabling it, the Council of the abovementioned Municipality hereby records having resolved on the seventeenth day of May 1993 to make and submit for confirmation by the Governor the following By-law:

" Rates are due to the Council on the day on which a copy of the memorandum imposing the rate is published in the *Government Gazette* (in this By-law called "the due date") but, at the election of the ratepayer, may be paid in either of the following two manners:

1. in full, within 35 days of the due date; or
2. by two equal instalments together with a service charge of \$15.00 per assessment issued, the first such instalment together with the service charge to be paid within 35 days of the due date and the second such instalment to be paid on or before 31 December immediately following the due date. "

Dated this 9th day of June 1993.

The Common Seal of the Town of East Fremantle was hereunto affixed by authority of a resolution of the Council in the presence of:—

A. B. SMITH, Mayor.

F. M. B. COLEY, Town Clerk.

Recommended:—

RICHARD LEWIS, Acting Minister for Local Government.

Approved by His Excellency the Governor in Executive Council the 22nd day of June, 1993.

D. G. BLIGHT, Clerk of the Council.

LG303

CEMETERIES ACT 1986*The Municipality of the Town of Port Hedland*

By-laws Relating to the Port Hedland Public Cemetery

In pursuance of the powers conferred upon it by the Cemeteries Act 1986 and all other powers enabling it, the Council of the Town of Port Hedland as Trustee of the Port Hedland Public Cemetery, hereby records having resolved on 23 July 1992 to make and submit for confirmation by the Governor the following amendments to the By-laws published in the *Government Gazette* on 10 March 1960, and amended 25 September 1981, 6 November 1981 and 6 February 1987.

The By-laws are amended as follows:

1. By-law 11 amended: Delete; "Sunday, Christmas Day or Good Friday" insert in place; " Weekend or Public Holiday ".
2. By-law 12 amended: Delete; "and if not punctually observed, the undertaker responsible shall be liable to a fine of ten dollars".
3. By-law 15 amended: Delete; "some responsible person" insert in place; " in the charge of an adult ".
4. By-law 16 deleted
5. By-law 35 deleted
6. By-law 36 amended: Delete; "and no vehicle conveying any such materials with wheels less than four inches broad shall be permitted to enter the cemetery".

7. By-law 42 (d) deleted
8. By-law 49 amended: Delete; "\$40.00 and \$4.00" insert in place; " \$50.00 and \$5.00 "
9. By-law 50 amended: Delete; "\$40.00" and insert in place; " \$50.00 "

Dated this 10th day of November 1992.

The Common Seal of the Municipality of the Town of Port Hedland was hereunto affixed in the presence of:

K. M. MERRIN, Mayor.
GARY P. BRENNAN, Town Clerk.

Recommended:—

PAUL D. OMODEI, Minister for Local Government.

Approved by His Excellency the Governor in Executive Council the 22nd day of June 1993.

D. G. BLIGHT, Clerk of the Council.

LG304

LOCAL GOVERNMENT ACT 1960

The Municipality of the City of Mandurah

By-laws Relating to the Payment of Rates and Charges

In pursuance of the powers conferred upon it by the abovementioned Act, and of all other powers enabling it, the Council of the abovementioned Municipality hereby records having resolved on 23rd February 1993 to make and submit for confirmation by the Governor the following by-laws:

1. Rates and Charges imposed by the Council of the City of Mandurah under the provisions of the Local Government Act 1960 shall become due and payable on the day on which the memorandum referred to in section 550 (1) of the said Act is published in the *Government Gazette*.
2. Notwithstanding the requirements of Clause 1 hereof, the rates and charges may, at the option of the ratepayer, who is the owner or occupier of the rateable property, upon approval being granted to a written application, substantially in the form of the FIRST SCHEDULE, by such officers as shall be nominated from time to time by Council, be paid in the following manner:

Option 1

- (a) Upon receipt of a written application by the Council, substantially in the form of the FIRST SCHEDULE, rates may be paid by no more than two (2) instalments with:—
 - (i) the first instalment being paid within 35 days of issue of the rate notice,
 - (ii) the second and final instalment being paid within 120 days of issue of the rate notice.

An administration fee of \$15.00 shall apply and shall be payable with the first instalment.

OR

Option 2

- (b) Upon receipt of a written application by the Council, substantially in the form of the FIRST SCHEDULE, rates may be paid by no more than five (5) equal calendar monthly instalments as determined by Council, with:
 - (i) the first instalment being paid within 35 days of issue of the rate notice,
 - (ii) the last instalment is to be paid no later than the 15th day of January in that financial year.

An administration fee of \$25.00 shall apply and shall be payable with the first instalment.

3. Rates and Charges which are in arrears from the previous year or years shall be due and payable with the first instalment unless arrangements acceptable to Council are made.

4. If the first instalment and the written application as defined in clause 2 and 3 above are not received within thirty-five (35) days from the date as defined in clause 1 above, rates and charges become due and payable in full within thirty-five (35) days of such date.
5. If any instalment shall be in arrears for a period of two (2) months or more then the total outstanding balance shall become due and payable forthwith.

First Schedule

The Municipality of the City of Mandurah

By-laws Relating to the Payment of Rates and Charges

Application for Payment by Instalment

I/we hereby apply to pay current rates and charges by:

Option 1

(a) Two (2) instalments being:—

(i) First instalment within 35 days of issue of rate notice.

(ii) Second instalment within 120 days of issue of rate notice.

and agree to pay an administration fee of \$15.00 with the first instalment.

OR

Option 2

(b) Five (5) instalments and agree to pay an administration fee of \$25.00 with the first instalment.

I/we remit the sum of \$ being:

(i) Administration fee of

(ii) First instalment of

(iii) All arrears

and will meet regular instalments on the due dates and of the amounts nominated by Council.

Signed:

Date:

To be Received by the City of Mandurah Within Thirty Five (35) Days of Date of Service of the Rate Notice

Dated this 30th day of April 1993.

The Common Seal of the Municipality of the City of Mandurah was hereto affixed in the presence of:

G. N. SALAMON, Mayor.

S. K. GOODE, Town Clerk/Chief Executive Officer.

Recommended:—

RICHARD LEWIS, Acting Minister for Local Government.

Approved by His Excellency the Governor in Executive Council this 22nd day of June 1993.

D. G. BLIGHT, Clerk of the Council.

LG305

LOCAL GOVERNMENT ACT 1960

**CITIES OF COCKBURN AND MELVILLE (DISTRICT AND WARD BOUNDARIES)
ORDER No. 1, 1993**

Made by His Excellency the Governor under the provisions of section 12 of the *Local Government Act 1960*.

Citation

1. This Order may be cited as the *Cities of Cockburn and Melville (District and Ward Boundaries) Order No. 1, 1993*.

Commencement

2. This Order shall take effect on and from the day it is published in the *Government Gazette*.

Alteration of District Boundaries

3. The boundaries of the districts of the Cities of Cockburn and Melville are hereby altered by severing from the district of the City of Cockburn the land described in the Schedule to this Order and annexing that land to the City of Melville.

Alteration of Ward Boundaries

4. The boundaries of the North West Ward of the City of Cockburn and the University Ward of the City of Melville are hereby altered by severing the land described in the Schedule to this Order from the North West Ward of the City of Cockburn and annexing that land to the University Ward of the City of Melville.

By His Excellency's Command,

D. G. BLIGHT, Clerk of the Council.

Schedule

All that portion of land bounded by lines starting from the northwestern corner of Cockburn Sound Location 2789, a point on the present northern boundary of the City of Cockburn and extending southeasterly along the southwestern boundary of that location to the prolongation easterly of the centreline of Torquil Road; thence westerly to and generally westerly along that centreline and generally westerly along the centreline of Winterfold Road to the prolongation southerly of the western boundary of Location 2537; thence northerly to the southwestern corner of the lastmentioned location, a point on a present northern boundary of the City of Cockburn and thence easterly along that boundary to the starting point.

Department of Land Administration Public Plans: BG34 (2) 10.11 & 11.11.

Area: about 1ha.

LG306**CEMETERIES ACT 1986****CEMETERIES (POPANYINNING CEMETERY—DECLARATION AND VESTING OF MANAGEMENT) ORDER 1993**

Made by His Excellency the Governor under the provisions of sections 4 (1) and 5 (1) of the *Cemeteries Act 1986*.

Citation

1. This Order may be cited as the *Cemeteries (Popanyinning Cemetery—Declaration and Vesting of Management) Order 1993*.

Commencement

2. This Order shall take effect on and from the date of publication of this Order in the *Government Gazette*.

Declaration of Popanyinning Cemetery

3. The land described as Reserve No. 9875 is declared to be a Cemetery to be known as the Popanyinning Cemetery.

Vesting of Management of Popanyinning Cemetery

4. The care, control and management of the Popanyinning Cemetery is vested in the Shire of Cuballing.

By His Excellency's Command,

D. G. BLIGHT, Clerk of the Council.

LG307**LOCAL GOVERNMENT ACT 1960****CITY OF BUNBURY (SPECIFIED AREA) ORDER No. 1, 1993**

Made by his Excellency the Governor under the provisions of section 548(4) of the *Local Government Act 1960*.

Citation

1. This Order may be cited as the *City of Bunbury (Specified Area) Order No. 1, 1993*.

Commencement

2. This Order shall take effect on and from the date it is published in the *Government Gazette*.

Revocation of Previous Order

3. The *City of Bunbury (Specified Area) Order No. 1, 1992* as published in the *Government Gazette* of 7 August, 1992 on pages 3913-5 is hereby revoked.

Declaration of Specified Area

4. The portion of the district of the City of Bunbury as described in the Schedules to this Order is declared to be a specified area to which section 548(4) of the Local Government Act applies.

By His Excellency's Command,

D. G. BLIGHT, Clerk of the Council.

Schedule

All that portion of land bounded by lines starting from the northeastern corner of Bunbury Lot 310 and extending southerly along the western side of Victoria Street to the northeastern corner of Lot 5 of Lot 309, as shown on Office of Titles Diagram 1541; thence westerly and southerly along boundaries of that lot to the northwestern corner of Lot 6; thence southerly and easterly along boundaries of that lot and onwards to the eastern side of Victoria Street; thence northerly along that side to the southwestern side of Wallaston Street; thence southeasterly and southwesterly along sides of that street to the easternmost southeastern corner of Lot 28; thence southerly to the easternmost northeastern corner of Lot 3 of Lot 678, as shown on Office of Titles Diagram 71675; thence southerly, generally southeasterly and generally southwesterly along sides of Blair Street to the prolongation easterly of the southern side of Stirling Street; thence westerly to and along that side to the northeastern corner of Lot 1 of Leschenault Location 26, as shown on Office of Titles Diagram 6510; thence southerly along the eastern boundary of that lot and southerly along the eastern boundary of Lot 2 to the northeastern corner of Lot 20 of Location 26 and Wellington Location 1875, as shown on Office of Titles Diagram 76194; thence generally southerly along boundaries of that lot to the northeastern corner of part Lot 6, as shown on Office of Titles Diagram 6510; thence southerly along the eastern boundary of that lot and southerly along the eastern boundaries of Lots 7 to 10 inclusive to the northeastern corner of Location 4134; thence southerly along the eastern boundary of that location to the northwestern side of Cornwall Street; thence southwesterly along that side and onwards to the southwestern side of Spencer Street; thence northwesterly and northerly along sides of that street to the northern side of Edward Street; thence westerly along that side to the southeastern corner of Lot 15 of Leschenault Location 26, as shown on Office of Titles Plan 2388; thence northerly, westerly and southerly along boundaries of that lot to the northern side of Edward Street; thence westerly along that side and onwards to the easternmost eastern boundary of Bunbury Lot 512 (Class B Reserve 39632); thence southerly, westerly and northerly along boundaries of that lot to the northeastern corner of Lot 2 of Leschenault Location 26, as shown on Office of Titles Diagram 5191; thence westerly along the northern boundary of that lot and westerly along the northern boundary of Lot 1 to the eastern side of Turner Street; thence northerly along that side and onwards to the northern side of Stirling Street; thence westerly along that side and onwards to the western side of Wittenoom Street; thence northerly along that side to the southeastern corner of Bunbury Lot 408 (Reserve 23736); thence westerly and northerly along boundaries of that lot to the southwestern corner of Lot 226 (Reserve 22137); thence generally northeasterly and easterly along boundaries of that lot to the southwestern corner of Lot 321; thence northerly along the western boundary of that lot and northerly along the western boundary of Lot 319 and onwards to the northern side of Prinsep Street; thence westerly along that side to the southwestern corner of Lot 5 of Lot 335, as shown on Office of Titles Diagram 56982; thence northerly along the western boundary of that lot to the southern side of Wellington Street; thence easterly along that side to the prolongation southerly of the southernmost western boundary of Lot 8 of Lots 176, 177, 178 and 180, as shown on Office of Titles Diagram 74587; thence northerly to and northerly, westerly, again northerly, easterly, southerly and again easterly along boundaries of that lot to the southernmost southwestern corner of Lot 7 of Lot 181, as shown on Office of Titles Diagram 6160; thence northwesterly, northerly and easterly along boundaries of that lot to the western side of Wittenoom Street; thence northerly along that side to the southeastern corner of Lot 389 (Reserve 21902); thence westerly, northerly, southeasterly, easterly and northeasterly along boundaries of that lot to the western side of Wittenoom Street; thence northerly along that side to the prolongation westerly of the northern side of Eliot Street; thence easterly to and along that side to the southwestern corner of Lot 46; thence northerly along the western boundary of that lot to the southwestern corner of Lot 1 of Lots 52 and 53, as shown on Office of Titles Diagram 3683; thence northerly and easterly along boundaries of that lot to the western boundary of Lot 3 of Lots 53 and 54; thence southerly, easterly, northerly and westerly along boundaries of that lot to the easternmost eastern boundary of Lot 7 of Lots 50, 51, 52 and 53, as shown on Office of Titles Diagram 48614; thence northerly along that boundary and onwards to the southern boundary of Lot 32; thence westerly and northerly along boundaries of that lot to the southern boundary of Lot 43;

thence westerly and northerly along boundaries of that lot and northerly along the western boundary of Lot 306 to the southern boundary of Lot 304; thence westerly and northerly along boundaries of that lot and onwards to the southeastern corner of Lot 3 of Lot 316, as shown on Office of Titles Diagram 5644; thence northerly and westerly along boundaries of that lot and westerly and southerly along boundaries of Lot 4 to the northern side of Carey Street; thence westerly along that side to the eastern side of Wittenoom Street, thence northerly along that side to the southeastern corner of Lot 330 and thence westerly, northerly and easterly along boundaries of that lot and easterly along the northern boundaries of Lots 311, 547 and 310 to and starting point.

Schedule B

Include all that portion of land comprising Lot 2 of Bunbury Lot 99, as shown on Office of Titles Diagram 1882.

Schedule C

Exclude all that portion of land comprising Bunbury Lot 306, as shown on Office of Titles Diagram 5002.

LG308

LOCAL GOVERNMENT ACT 1960

CITY OF KALGOORLIE-BOULDER (SPECIFIED AREA) ORDER No. 1, 1993

Made by his Excellency the Governor under the provisions of section 548(4) of the *Local Government Act 1960*.

Citation

1. This Order may be cited as the *City of Kalgoorlie-Boulder (Specified Area) Order No. 1, 1993*.

Commencement

2. This Order shall take effect on and from the date it is published in the *Government Gazette*.

Authorisation to Use Gross Rental Value

3. The portion of the municipality of the City of Kalgoorlie-Boulder, as described in the Schedule to this Order, is declared to be a specified area to which section 548(4) of the *Local Government Act* applies.

By His Excellency's Command,

D. G. BLIGHT, Clerk of the Council.

Schedule

All that portion of land bounded by lines starting from the southern corner of Hampton Location 50, a point on a present northwestern boundary of Kalgoorlie Townsite and extending generally northeasterly and generally southeasterly along boundaries of that townsite to a northwestern side of Piccadilly Street; thence generally southwesterly along sides of that street to a northeastern side of Kitchener Road and thence generally northwesterly along sides of that road to the starting point.

LG309

LOCAL GOVERNMENT ACT 1960

SHIRE OF AUGUSTA-MARGARET RIVER (VALUATION AND RATING)

ORDER No. 1, 1993

Made by His Excellency the Governor under the provisions of section 533 (17) of the *Local Government Act 1960*.

Citation

1. This Order may be cited as the *Shire of Augusta-Margaret River (Valuation and Rating) Order No. 1, 1993*.

Commencement

2. This Order shall take effect on and from 1 July 1993.

Revocation of Previous Orders

3. The *Shire of Augusta-Margaret River (Valuation and Rating) Order No. 1, 1992* which was published in the *Government Gazette* of 26 June 1992, on pages 2738-2739; *Shire of Augusta-Margaret River (Valuation and Rating) Order No. 1, 1990* which was published in the *Government Gazette* of 22 June 1990 on page 3057 and *Shire of Augusta-Margaret River (Valuation and Rating) Order 1984* which was published in the *Government Gazette* 22 June 1984 on page 1690 are hereby revoked.

Authorisation to Use Gross Rental Value

3. The Council of the Shire of Augusta-Margaret River is hereby authorised to use valuations on Gross Rental Values for the purpose of rating portions of the municipality which are designated and described in the Schedules to this order.

Dated 22 June 1993.

By His Excellency's Command,

D. G. BLIGHT, Clerk of the Council.

Schedule A.

All that portion of land comprising the whole of the Townsite of Margaret River as promulgated in *Government Gazettes* dated 11/11/1977 page 4222 and 23/3/1978 page 855.

Schedule B.

All that portion of land comprising the whole of the Townsite of Augusta as promulgated in *Government Gazette* dated 12/9/1980 page 3215.

Schedule C.

All that portion of land comprising the whole of the Townsite of Gracetown as promulgated in *Government Gazettes* dated 5/4/1983 page 1025 and 18/9/1970 page 2961.

Schedule D.

All that portion of land comprising the whole of the Townsite of Prevelly as promulgated in *Government Gazette* dated 1/12/1978 page 4519.

Schedule E.

All that portion of land comprising the whole of the Townsite of Cowaramup as promulgated in *Government Gazette* dated 12/8/1983 page 2928.

Schedule F.

All that portion of land comprising the whole of the Townsite of Witchcliffe as promulgated in *Government Gazettes* of—

Date.	Page.
3/9/1926.	1766.
17/6/1932.	876.
28/7/1933.	1100.
31/5/1968.	1667.
6/8/1976.	2681.

Schedule G.

All that portion of land comprising the whole of the Townsite of Karridale as promulgated in *Government Gazette* 9/11/1979 page 3497.

Schedule H.

All that portion of land comprising the whole of the Townsite of Mowen as promulgated in *Government Gazette* dated 25/9/1981 page 4103.

Schedule I (Molloy Island Caravan Park).

All that portion of land comprising portion of Sussex Location i as comprised in Certificate of Title Volume 1534 Folio 798 and Lot 270 of Portions of Sussex Locations a and i as comprised in Certificate of Title Volume 1534 Folio 797.

Schedule J (Basildene Guest House).

All that portion of land comprising Lot 100 of portion of Sussex Location 632 as comprised in Certificate of Title Volume 1598 Folio 466.

Schedule K (Wallcliffe Tourist Complex).

All that portion of land comprising portion of Sussex Location 97 as comprised in Certificate of Title Volume 376 Folio 25A.

Schedule L.

All that portion of land comprised in Lot 11 of Sussex Location 1309, as shown on Office of Titles Diagram 83854.

Schedule M (Adelaide Timber Company Mill).

All that portion of land comprising portion of Sussex Location 3145 as comprised in Certificate of Title Volume 153 Folio 35A.

Schedule N (Molloy Island).

All that portion of land comprising the whole of Molloy Island.

Schedule O (Hamelin Bay Caravan Park).

All that portion of land delineated and shown bordered in green on Lands and Surveys Miscellaneous Diagram 92.

Schedule P.

All that portion of land comprised in:

O.O.T. Lot No.	D.O.L.A. Location No.	O.O.T. Diagram	D.O.L.A. Diagram	C/T
	Sussex 688		31667	
	Sussex 1172		B.884	
	Pt Sussex 2157			1801/669
4	Sussex 4088	71211		
3	Sussex 243	4781		
	Sussex 3154		53047	
	Sussex 3718		53140	
2	Sussex 998	33107		
3	Sussex 1170	71356		
3	Sussex 2704	66324		
5	Sussex 943	69426		
3	Sussex 1638	72552		
	Sussex 3135		40898	

Legend: O.O.T.—Office of Titles.

D.O.L.A.—Department of Land Administration.

C/T—Certificate of Title.

Schedule Q.

All those portions of land comprised in—

Office of Titles Lot Number	Sussex Location Number	Office of Titles Diagram Number	Certificate of Title Number
	933		1758/551
1	1353	54489	
4	3069	73065	
2	4240	74968	

LG310

LOCAL GOVERNMENT ACT 1960

SHIRE OF BRIDGETOWN GREENBUSHES (VALUATION AND RATING)

ORDER No. 1, 1993

Made by His Excellency the Governor under the provisions of section 533 (17) of the *Local Government Act 1960*.

Citation

1. This Order may be cited as the *Shire of Bridgetown-Greenbushes (Valuation and Rating) Order No. 1, 1993*.

Commencement

2. This Order shall take effect on and from 1 July, 1993.

Revocation of Previous Order

3. The *Shire of Bridgetown-Greenbushes (Valuation and Rating) Order No. 1, 1991* published in the *Government Gazette* of 28 June, 1991 on pages 3169-3170; the *Shire of Bridgetown-Greenbushes (Valuation and Rating) Order* which was published in the *Government Gazette* of 12 August, 1982 on pages 3151-3152 and the *Shire of Bridgetown-Greenbushes Valuations Order in Council* published in the *Government Gazette* of 21 April, 1978 on pages 1207-1208 are hereby revoked.

Authorisation to Use Gross Rental Value

4. The Council of the Shire of Bridgetown-Greenbushes is hereby authorised to use valuations on Gross Rental Values for the purpose of rating portions of the municipality which are designated and described in the Schedules to this order.

By His Excellency's Command,

D. G. BLIGHT, Clerk of the Council.

Dated 22nd June 1993.

Schedule A

All that portion of land bounded by lines starting from the intersection of a prolongation northeasterly of a southeastern side of Campbell Street with the centre line of Hampton Street and extending generally southeasterly along that centre line to a northern side of Nelson Street; thence easterly along that side and onwards to a northeastern side of Railway Terrace; thence northwesterly along that side to the northwestern corner of Lot 3 of Bridgetown Lots 51 and 52 as shown on Land Titles Office Diagram 3932; thence easterly along the northern boundaries of that lot, Lot 4 of Lots 52 and 53, Lots 5 and 6 of Lot 53 and easterly and southerly along northern and eastern boundaries of Lot 55 to the prolongation westerly of the southern boundary of Lot 66; thence easterly to and along that boundary and the southern boundaries of Lots 67, 68 and 69 to the southwestern corner of Lot 70; thence northerly and easterly along boundaries of that lot and onwards to the eastern side of Barlee Street; thence southerly along that side to the southwestern corner of Lot 81; thence easterly along the southern boundary of that lot and easterly and northerly along southern and eastern boundaries of Lot 82 and onwards to the southwestern corner of Lot 78; thence easterly and northerly along boundaries of that lot and easterly along the northern boundaries of Lots 77 and 76 to the northeastern corner of the last mentioned Lot; thence easterly to the northwestern corner of Lot 121; thence easterly along the northern boundary of that lot to a northwestern side of Gifford Road; thence northeasterly along that side and onwards to a northern side of Dean Street; thence easterly along that side to the prolongation northerly of the eastern boundary of Lot 1 of Lot 125 as shown on Land Titles Office Diagram 16468; thence southerly to and along that boundary and the eastern boundaries of Lot 2 and 3, Lots 4, 5 and 6 of Lot 127, as shown on Land Titles Office Diagram 25742, Lot 7 of Lots 127 and 129, Lots 8 and 9 of Lot 129, Lot 10 of Lots 129 and 131 and Lots 11 and 13 of Lot 131 and onwards to the northern boundary of Lot 147; thence easterly along that boundary and easterly and southeasterly along northern and northeastern boundaries of Lot 149 to a western side of Giblett Road; thence southerly along that side and onwards to a southern side of Blechynden Street; thence westerly along that side to the northeastern corner of Lot 1 of Lot 393 as shown on Land Titles Office Diagram 3718; thence southerly along the eastern boundary of that lot to the northeastern boundary of Lot 414, thence northwesterly along that boundary and the northeastern boundaries of Lots 392, 391 and 388 and westerly along the northern boundary of Lot 386 and onwards to the eastern boundary of Lot 13 of Lot 384 as shown on Land Titles Office Diagram 17478; thence northerly along that boundary and northerly, westerly and southerly along boundaries of Lot 12 to the northernmost northeastern corner of Lot 14 of Lots 383 and 384; thence westerly and southerly along boundaries of that lot to a northern side of Phillips Street; thence westerly, generally southwesterly and again westerly along sides of that road to the prolongation northerly of the western boundary of Lot 366; thence southerly to and along that boundary to the northern side of Carey Street; thence westerly along that side to the prolongation northerly of the eastern boundary of Lot 184; thence southerly to and southerly and westerly along boundaries of that lot to an eastern side of Spencer Street; thence southerly along that side to the prolongation northeasterly of a northwestern side of Draper Street; thence southwesterly to and generally southwesterly long sides of that road to the northern side of Walter Street; thence westerly along that side and onwards to a northeastern side of Blackwood Terrace; thence generally northwesterly along sides of that road and onwards to a southeastern boundary of Lot 853; thence northeasterly along that boundary to the southern corner of the eastern severance of Nelson Location 12; thence generally northwesterly and northeasterly along boundaries of that severance and onwards to a northern side of Carey Street; thence westerly along that side to the southeastern corner of Bridgetown Lot 279; thence northerly and westerly along boundaries of that lot to the eastern boundary of Lot 278; thence northerly along that boundary and westerly along the northern boundaries of the last mentioned lot and Lot 277 to the eastern side of Allnutt Street; thence northerly along that side to the northern side of Henry Street; thence westerly along that side to the eastern side of Scott Street; thence northerly and northeasterly along sides of that road to a southern side of Nelson Street; thence easterly along that side to the prolongation southerly of the western boundary of Lot 195; thence northerly to and along that boundary to the southern boundary of Lot 500; thence easterly along that boundary and the southern boundaries of Lots 501 and 812 and easterly and northeasterly along southern and southeastern boundaries of Lot 502 to a southwestern side of Peninsula Road; thence generally southeasterly along sides of that road to an eastern side of Campbell Street and thence northerly and generally northeasterly along sides of that road and onwards to the starting point.

Lands and Surveys Public Plans, Bridgetown 2000; 30.03, 31.03, 31.02, 31.01, 30.01, 30.02.

Schedule B

All that portion of land bounded by lines starting at the western corner of North Greenbushes Lot 142 and extending northeasterly, generally southeasterly, southwesterly and southeasterly along sides of Allnutt Street to the prolongation northerly of the western side of Road Number 13033; thence southerly to and along that side and onwards to a northwestern side of Road Number 13034; thence generally southwesterly along sides of that road and onwards to a southwestern side of Throssell Street; thence northwesterly along that side to a northwestern side of Crossing Street; thence southwesterly along that side to a northeastern side of Williams Street; thence northwesterly along that side to a northwestern side of Walter Street; thence northeasterly along that side and onwards to a southwestern boundary of the Bunbury to Bridgetown Railway Reserve; thence northwesterly along that boundary to a point situate southwest of the northeastern corner of Lot 142; thence northeast to the westernmost southwestern boundary of the last mentioned lot and thence northwesterly along that boundary to the starting point.

(Lands and Surveys Public Plan North Greenbushes Townsite.)

Schedule C

All the land contained within the Townsite of Greenbushes.

Schedule D

All that portion of land bounded by lines starting from the northwestern corner of Bridgetown Lot 195 and extending easterly along the northern boundaries of that lot and Lot 196 to a southwestern corner of Lot 812; thence easterly along the southern boundaries of that lot and Lot 502 to the southwestern corner of Lot 503; thence northeasterly and southeasterly along boundaries of that lot to the prolongation southwesterly of the southernmost southeastern boundary of Lot 882; thence northeasterly to and northeasterly and southeasterly along boundaries of that lot and onwards to the northern boundary of Sublot 505; thence northeasterly along that boundary to its northern corner; thence east to a southwestern boundary of Lot 614; thence southeasterly and northeasterly along boundaries of that lot to a southwestern side of Bridgetown-Boyanup Railway Reserve; thence generally southeasterly and northeasterly along sides of that railway reserve to the easternmost northern corner of the southwestern severance of Lot 51; thence northeasterly to the southwestern corner of Lot 786; thence easterly along the southern boundaries of that lot and Lots 11 and 10 of Lot 52, as shown on Land Titles Office Diagram 3932, Lot 9 of Lots 52 and 53 and Lots 8 and 7 of Lot 53 to the northwestern corner of Lot 55; thence easterly and southerly along boundaries of that lot to the prolongation westerly of the southern boundary of Lot 66; thence easterly to and easterly along that boundary, the southern boundaries of Lots 67 and 68 and easterly and northerly along boundaries of Lot 69 to a southern side of Dean Street; thence easterly along that side to the northeastern corner of Lot 1 of Lot 125, as shown on Land Titles Office Diagram 16468; thence southerly along the eastern boundaries of that lot and Lots 2 and 3, Lots 4, 5 and 6 of Lot 127, as shown on Land Titles Office Diagram 25742, Lot 7 of Lot 127 and 129, Lots 8 and 9 of Lot 129, Lot 10 of Lots 129 and 131, Lots 11 and 13 of Lot 131 and onwards to a southern side of Forrest Street; thence easterly and southeasterly along sides of that road to the western side of Giblett Street; thence southerly along that side and onwards to the northern boundary of Lot 395; thence easterly, southerly and northwesterly along boundaries of that lot and northwesterly along the southwestern boundaries of Lots 394, 393, 390 and 389 to the southeastern corner of Lot 385; thence westerly along the southern boundary of that lot and onwards to a western side of Gifford Road; thence southerly along that side to a northwestern side of Phillips Street; thence southwesterly, westerly, generally southwesterly and again westerly along sides of that street to the prolongation northerly of the western boundary of Lot 366; thence southerly to and along that boundary to a northern side of Carey Street; thence westerly along that side to the prolongation northerly of the eastern boundary of Lot 184; thence southerly to and along that boundary to the northeastern corner of Lot 185; thence westerly and southerly along boundaries of that lot to the prolongation northeasterly of the northwestern side of Draper Street; thence southwesterly along that prolongation to a western side of Spencer Street; thence southerly along that side to the northern side of Walter Street; thence westerly along that side and onwards to a northeastern side of Blackwood Terrace; thence northwesterly along that side and onwards to the southeastern boundary of Lot 853; thence northeasterly along that boundary to the southern corner of the eastern severance of Nelson Location 12; thence generally northwesterly, northeasterly and easterly along boundaries of that severance to a western side of Hampton Street; thence northerly along that side to the northern side of Carey Street; thence westerly along that side to the southeastern corner of Bridgetown Lot 279; thence northerly and westerly along boundaries of that location to the eastern boundary of Lot 278; thence northerly and westerly along boundaries of that lot and westerly along the northern boundary of

Lot 277 to the eastern side of Allnutt Street; thence northerly along that side to the northern side of Henry Street; thence westerly along that side to the eastern side of Scott Street; thence northerly and northeasterly along sides of that street to the southern side of Nelson Street; thence easterly along that side to the prolongation southerly of the western boundary of Lot 195 and thence northerly to and along that boundary to the starting point.

Lands and Surveys Public Plans: Bridgetown 2 000's, 30.01, 30.02, 30.03, 31.01, 31.02, 31.03 and Bridgetown Regional 7.1.

Schedule E

All that portion of land comprising Hester Townsite.

Lands and Surveys Public Plan: Hester Townsite.

Schedule F

All that portion of land comprising Greenbushes Townsite.

Lands and Surveys Public Plans: Greenbushes 2 000, 26.14 and 26.1, 26.14 and 26.15.

Schedule G

All that portion of land bounded by lines starting at the western corner of North Greenbushes Lot 142 and extending northeasterly, generally southeasterly, southwesterly and southeasterly along sides of Allnutt Street to the prolongation northerly of the western side of Road Number 13033; thence southerly to and along that side and onwards to a northwestern side of Road Number 13034; thence generally southwesterly along sides of that road and onwards to a southwestern side of Throssell Street; thence northwesterly along that side to a northwestern side of Crossing Street; thence southwesterly along that side to a northeastern side of Williams Street; thence northwesterly along that side to a northwestern side of Walter Street; thence northeasterly along that side and onwards to a southwestern boundary of the Bunbury to Bridgetown Railway Reserve, thence northwesterly along that boundary to a point situate southwest of the northeastern corner of Lot 142; thence northeast to the westernmost southwestern boundary of the last mentioned lot and thence northwesterly along that boundary to the starting point.

Lands and Surveys Public Plan: North Greenbushes Townsite.

Schedule H

All that portion of land bounded by lines starting from the northeastern corner of Nelson Location 8754 and extending southerly and westerly along boundaries of that location to its southwestern corner; thence 241 degrees 447.27 metres; thence 331 degrees to a southeastern side of Maranup Ford Road; thence generally northeasterly along sides of that road to a southwestern boundary of Greenbushes Townsite as promulgated in *Government Gazettes* dated 20th June 1980 page 1813 and 13 September 1985 page 3560; thence generally southeasterly, generally northeasterly, again generally southeasterly and northeasterly along boundaries of that Townsite to a southwestern side of the former section of the South Western Highway (closed and included in State Forest Number 20) shown surveyed on Department of Land Administration Original Plan Number 12304; thence generally southeasterly along sides of that former road to a northwestern side of Road Number 5038; thence generally southerly along sides of that road to its intersection with a northwestern side of Road Number 12404 and thence southwesterly to the starting point.

Schedule I

All that portion of land bounded by lines starting from the southwestern corner of Bridgetown Lot 211 and extending westerly along the northern side of Henry Street to the eastern side of Brand Street; thence northerly along that side and onwards to the prolongation westerly of the southern side of Williams Street; thence easterly to and along that side to a western side of Railway Terrace; thence generally southeasterly along sides of that terrace to the prolongation southwesterly of the northwestern boundary of Lot 629; thence northeasterly to and along that boundary and northeasterly along the northwestern boundary of Lot 630 and onwards to the southwestern corner of Lot 637; thence northeasterly and northerly along boundaries of that lot to the

northwestern corner of Lot 11 of Nelson Location 665, as shown on Office of Titles Diagram 75625; thence easterly along the northern boundary of that lot and easterly along the northern boundary of part Lot 1 to the northwestern corner of Lot 12; thence easterly and southerly along boundaries of that lot and onwards to the northern boundary of Bridgetown Lot 69; thence easterly, southerly and westerly along boundaries of that lot and westerly along the southern boundaries of Lots 68, 67 and 66 to the southwestern corner of the lastmentioned lot; thence westerly to the southeastern corner of Lot 55; thence northerly and westerly along boundaries of that lot to the southeastern corner of Lot 7 of Lot 53, as shown on Office of Titles Diagram 3932; thence westerly along the southern boundary of that lot and westerly along the southern boundaries of Lot 8, Lot 9 of Lots 53 and 52, Lot 10 of Lot 52 and Lot 11 to the southeastern boundary of Lot 786; thence westerly along the southern boundary of that lot and onwards to the southeastern corner of Lot 50; thence generally northwesterly along boundaries of that lot and northwesterly along the northeastern boundaries of Lots 541, 616 and 615 to the southeastern corner of Lot 614; thence southwesterly and northwesterly along boundaries of that lot to a point situate east of the northern corner of Bridgetown Suburban Lot 505; thence west to that corner; thence southwesterly along the northwestern boundary of the lastmentioned lot to the prolongation southeasterly of the northeastern boundary of Bridgetown Lot 507; thence northwesterly to and northwesterly and southwesterly along boundaries of that lot and southwesterly along the northwestern boundary of Lot 506 and onwards to a southwestern side of Peninsula Road; thence northwesterly along that side to the northeastern corner of Lot 502; thence southwesterly and westerly along boundaries of that lot and westerly along the southern boundaries of Lots 812, 501 and 500 to the northwestern corner of Lot 194; thence southerly along the eastern boundary of that lot and onwards to the southern side of Nelson Street; thence westerly along that side to a southeastern side of Scott Street and thence southwesterly and southerly along sides of that street to the starting point.

Schedule J

All that portion of land comprising Lot 7 of Nelson Location 665, as shown on Office of Titles Diagram 29506.

Schedule K

All that portion of land comprising Lots 8 and 9 of Nelson Location 665, as shown on Office of Titles Diagrams 52884 and 52885 respectively.

Schedule L

All those portions of land comprising Lots 10 to 15 inclusive and 21 to 29 inclusive, as shown on Office of Titles Plan 19093.

Schedule M

All that portion of land bounded by lines starting from the northeastern corner of Lot 1 of Bridgetown Lot 125, as shown on Office of Titles Diagram 16468 and extending easterly along the southern side of Dean Street to the western side of Giblett Road; thence southerly along that side to the prolongation westerly of the northern boundary of Lot 463; thence easterly to and along that boundary and easterly along the southern side of Forrest Street to the northwestern corner of the northern severance of Lot 649; thence southerly along the western boundary of that severance and onwards to the southern side of Shavis Court; thence easterly along that side to the northeastern corner of Lot 622; thence southerly along the eastern boundary of that lot and southerly, southwesterly and again southerly along sides of May Street to the prolongation northeasterly of the northwestern boundary of Bridgetown Suburban Lot 36; thence southwesterly to and along that boundary and southwesterly along the northwestern boundary of Suburban Lot 37 and onwards to the northeastern corner of Suburban Lot 38; thence southwesterly along the northwestern boundary of that lot and northwesterly along the northeastern boundary of Suburban Lot 39 to a southeastern side of Blackwood Terrace; thence northeasterly, generally northwesterly and generally southwesterly along sides of that terrace to the southern corner of Bridgetown Lot 330; thence southwesterly to the southeastern corner of Lot 894; thence westerly along the southern boundary of that lot and westerly along the southern boundary of Lot 878 to a northeastern side of South Western Highway; thence generally northwesterly along sides of that highway to the prolongation easterly of the southern boundary of Bridgetown Suburban Lot 3; thence westerly to and along that boundary and onwards to the western side of Smith Street; thence northerly along that side to the southern corner of Lot 6

of Bridgetown Lots 547 and 647, as shown on Office of Titles Diagram 17203; thence northwesterly and northeasterly along boundaries of that lot and onwards to a southwestern boundary of Lot 887; thence generally northwesterly along boundaries of that lot and northwesterly and northeasterly along boundaries of Lot 894 and onwards to a southwestern boundary of Lot 853; thence generally northwesterly, northeasterly and generally southeasterly along boundaries of that lot to the prolongation northwesterly of a northeastern side of Blackwood Terrace; thence southeasterly to and along that side to the prolongation westerly of the northern side of Walter Street; thence easterly to and easterly and northeasterly along sides of that road to the western side of Spencer Street; thence northerly along that side to the prolongation northeasterly of the northwestern side of Draper Street; thence northeasterly along that prolongation to the western boundary of Lot 185; thence northerly and easterly along boundaries of that lot to the southwestern corner of Lot 186; thence northerly along the western boundary of that lot and onwards to the northern side of Carey Street; thence easterly along that side to the southwestern corner of the southern severance of Lot 366; thence northerly along the western boundary of that severance and northerly along the western side of Sutton Close and onwards to a northern side of Phillips Street; thence easterly and generally northeasterly along sides of that street to the western side of Gifford Road; thence northerly along that side to the prolongation westerly of the northern boundary of Lot 386; thence easterly to and along that boundary to the northern corner of Lot 388; thence southeasterly along the northeastern boundary of that lot and southeasterly along the northeastern boundaries of Lots 391, 392, 414 and 413 to the southwestern corner of Lot 395; thence southeasterly, northerly and westerly along boundaries of that lot to the prolongation southerly of the western side of Giblett Road; thence northerly to along that side to a southwestern side of Forrest Street; thence northwesterly and westerly along sides of that street to the prolongation southerly of the eastern boundary of Lot 13 of Lot 131, as shown on Office of Titles Diagram 25742; thence northerly to and along that boundary and northerly along the eastern boundaries of Lot 11, Lot 10 of Lots 131 and 129, Lots 9 and 8 of Lot 129, Lot 7 of Lots 129 and 127 and Lots 6, 5 and 4 of Lot 127 to the southeastern corner of Lot 3 of Lot 125, as shown on Office of Titles Diagram 16468 and thence northerly along the eastern boundary of that lot and northerly along the eastern boundaries of Lots 2 and 1 to the starting point.

LG311**LOCAL GOVERNMENT ACT 1960****SHIRE OF HARVEY (VALUATION AND RATING) ORDER No. 1, 1993**

Made by His Excellency the Governor under the provisions of section 533 (17) of the *Local Government Act 1960*.

Citation

1. This Order may be cited as the *Shire of Harvey (Valuation and Rating) Order No. 1, 1993*.

Commencement

2. This Order shall take effect on and from 1 July, 1993.

Revocation of Previous Orders

3. The:
 - (a) *Shire of Harvey (Valuation and Rating) Order No. 1, 1992* which was published in the *Government Gazette* of 26 June, 1992 on pages 2744-2745;
 - (b) *Shire of Harvey (Valuation and Rating) Order No. 2, 1991* which was published in the *Government Gazette* of 28 June, 1991 on pages 3170-3172;
 - (c) *Shire of Harvey (Valuation and Rating) Order No. 1, 1991* which was published in the *Government Gazette* of 3 May, 1991 on page 1972;
 - (d) *Shire of Harvey (Valuation and Rating) Order No. 1, 1989* which was published in the *Government Gazette* of 30 June, 1989 on page 1963;
 - (e) *Shire of Harvey Valuation and Rating Order in Council* which was published in the *Government Gazette* of 15 February, 1980 on page 460;
 - (f) *Shire of Harvey Valuation and Rating Order in Council* which was published in the *Government Gazette* of 30 June, 1978 on page 2125;
 - (g) *Municipality of the Shire of Harvey Valuation Order* which was published in the *Government Gazette* of 5 July, 1974 on page 2461;
 - (h) *Shire of Harvey Valuation and Rating Order in Council* which was published in the *Government Gazette* of 2 March, 1962 on page 566; and
 - (h) *Shire of Harvey Valuation and Rating Order in Council* which was published in the *Government Gazette* of 25 August, 1961 on page 2535; are hereby revoked.

Authorisation to Use Gross Rental Value

4. The Council of the Shire of Harvey is hereby authorised to use valuations on Gross Rental Values for the purpose of rating portions of the municipality which are designated and described in the Schedule to this order.

Dated 22 June 1993.

By His Excellency's Command

D. G. BLIGHT, Clerk of the Council

Schedule A

The townsites of Australind, Benger, Binningup, Brunswick, Harvey, Myalup, Roelands, Wagerup, Wokalup and Yarloop.

Schedule B

All that portion of land bounded by lines starting from the intersection of the right bank of the Brunswick River with the northeastern boundary of the land the subject of Office of Titles Plan 16440 and extending in a generally northwesterly direction along that boundary to the southeastern corner of the land the subject of Office of Titles Plan 16439; thence generally northwesterly along the northeastern boundary of that land to a southeastern side of Old Coast Road; thence northeasterly, generally northwesterly and northerly along that side and onwards to the northern side of Fourteen Mile Road; thence generally easterly along that side to the western side of Mialla Road; thence northerly and easterly along sides of that road to a southeastern corner of Lot 125 as shown on Office of Titles Diagram 59932; thence northerly along the eastern boundaries of that lot and Lots 124, 123 and 122 to the prolongation westerly of the northern boundary of Lot 17 as shown on Office of Titles Diagram 57363; thence easterly to and along that boundary and the northern boundaries of Lots 1 and 2 as shown on Office of Titles Plan 9653, Lots 29, 28, 26 and 24 as shown on Office of Titles Diagram 63383, Lot 54 as shown on Office of Titles Diagram 61961, Lot 20 as shown on Office of Titles Diagram 60448 and onwards to the westernmost northwestern corner of Lot 2 as shown on Office of Titles Diagram 74850; thence easterly along a northern boundary of that lot and its prolongation easterly to the right bank of Wellesley River; thence generally southwesterly along that bank to the right bank of the Brunswick River; thence generally southwesterly along that bank to the starting point.

Department of Land Administration Public Plans: Harvey S.W. 1:25 000; Lake Preston S.E. 1:25 000; Stirling 10 000 2.1; Wellington 10 000 2.8.

Schedule C

OOT Lot No.	L.A. Location No.	OOT Diagram No.	OOT Plan No.	C/T No.
14	Korijekup Estate Lot 199			1124-275
	Wellington Loc. 48	41157		
	Wellington Loc. 918			1223-935
	Wellington Loc. 4547			1318-198
20, 21 & 22	Wellington Loc. 50A	8814	2344(1)	
269	Wellington Loc. 50A	12219		
2 & 3	Wellington Loc. 3196	47115		
	Brunswick Estate Lot 11			1010-903
14, 16 & 17	Wellington Loc. 1		13285	
1	Wellington Loc. 2782	58756		
3	Wellington Loc. 50A	70328		
149	Wellington Loc. 50A		2492(3)	
4	Wellington Loc. 50A	12515		
40	Korijekup Estate Lot 71 & 228	60689		
	Korijekup Estate Lot 70			R 22977
8, 11-14 inc., 16 & 17	Wellington Loc. 4188		13515	
9, 10, 15, 18-20 inc.	Wellington Loc. 4188	61842		
	Pt. Wellington Loc. 1297			85-6A
	Pt. Wellington Loc. 698			1642-97
	Pt. Wellington Loc. 50			565-74A

OOT Lot No.	L.A. Location No.	OOT Diagram No.	OOT Plan No.	C/T No.
Pt. 36	Wellington Loc. 50	4878		
24 to 32 inc.	Wellington Loc. 1	63383		
17 to 30 inc.	Wellington Loc. 1		13150	
8 to 16 inc.	Wellington Loc. 1	46053		
17 to 20 inc.	Wellington Loc. 1	60448		
33, 48 to 54 inc.	Wellington Loc. 1	61961		
Pt. 7	Wellington Loc. 1		9653	1833-441
22 to 28 inc.	Wellington Loc. 1	58866		
30 to 36 inc.				
38 to 41 inc.	Wellington Loc. 1		13831	
Pt. 42	Wellington Loc. 1	59385		1784-901
15 to 18 inc.	Wellington Loc. 48	44282		
19 to 22 inc.	Wellington Loc. 48	47766		

Schedule D

All that portion of land bounded by lines starting from the northwestern corner of Lot 67 of Wellington Location 1, as shown on Land Titles Plan 15830 and extending northeasterly along the northwestern boundary of that lot and onwards to and along the northwestern boundaries of Lot 68, Lots 70, 71, Location 5529, and Lots 72 to 74 (inclusive) all as shown on Land Titles Plan 15852 and onwards to a southwestern side of Old Coast Road; thence generally southeasterly along sides of that road to the northern boundary of Lot 68 as shown on Land Titles Plan 12735; thence westerly, southeasterly and generally southerly along boundaries of that lot to the northwestern corner of Location 5508 (Reserve 39915); thence easterly and generally southwesterly along boundaries of that location and onwards to the northeastern corner of Lot 337 of Location 1 as shown on Land Titles Diagram 68058; thence southwesterly along the southeastern boundary of that lot and onwards to the prolongation easterly of the southern boundary of Location 5325 (Reserve 36870); thence westerly to and along that boundary and onwards to and along the southern boundaries of Lot 46, 43 to 40 (inclusive) and 37 of Location 1 as shown on Land Titles Plan 13122 and Lot 50 as shown on Land Titles Diagram 59591 to the southeastern corner of Lot 49 as shown on Land Titles Diagram 62603; thence northeasterly along the southeastern boundary of that lot and onwards to and along the southeastern boundary of Location 5324 (Reserve 36856) to the northwestern corner of Lot 23 of Location 1 as shown on Land Titles Plan 13122; thence easterly along the northern boundary of that lot and easterly along the northern boundaries of Lots 22, 13, 12 and 1 to a western side of Australind Road; thence easterly, northerly and westerly along sides of that road to the southeastern corner of Lot 50 as shown on Land Titles Plan 12735; thence westerly along the southern boundary of that lot and westerly along the southern boundaries of Lot 51, Location 5453 (Reserve 36346), Lots 54 and 55 of Location 1 to the southeastern corner of Location 5452 (Reserve 36346); thence generally northeasterly along boundaries of that location to the southeastern corner of Location 5450 (Reserve 36346); thence northwesterly along the northeastern boundary of that location and northwesterly along the northeastern boundary of the southwestern severance of Location 5302 (Reserve 36346) to a southeastern side of Australind Road; thence northwesterly to the westernmost southeastern corner of the northern severance of Location 5302 (Reserve 36346); thence northwesterly, and northeasterly along boundaries of that severance to the northwestern corner of Lot 35 of Location 1 as shown on Land Titles Plan 12866; thence northeasterly to the southeastern corner of the western severance of Location 5530 (36346); thence northerly and northwesterly along boundaries of that severance to the starting point.

Schedule E

All that portion of land bounded by lines starting from the intersection of a southeastern side of Old Coast Road with the northern side of Spinnaker Drive and extending easterly along that northern side to the southwestern corner of Lot 97 of Wellington Location 1 as shown on Land Titles Plan 18025; thence northerly and easterly along boundaries of that lot to the western side of the Pedestrian Access Way as shown on that plan; thence northerly along that side to the prolongation westerly of the northern boundary of Lot 96; thence easterly to and along that boundary and easterly along the northern boundaries of Lots 95 to 84 (inclusive) and onwards to and along the northern boundaries of Lots 83 to 81 (inclusive) to the northwestern corner of Lot 80; thence easterly and southerly along boundaries of that lot to the northwestern corner of Lot 63; thence easterly along the northern boundary of that lot to the northwestern corner of Lot 62; thence easterly, generally southeasterly, southerly and southwesterly along

boundaries of that lot to the northern side of Spinnaker Drive; thence easterly along that side to the prolongation northwesterly of the northeastern boundary of Lot 241 as shown on Land Titles Plan 17841; thence southeasterly to and along that boundary and generally southeasterly along the northeastern boundaries of Lots 240 to 236 (inclusive) to the northernmost northwestern corner of Lot 1 as shown on Land Titles Diagram 76486; thence generally southwesterly, southeasterly and northeasterly along boundaries of that lot to the northeastern corner of Lot 202 as shown on Land Titles Diagram 76487; thence southeasterly and westerly along boundaries of that lot and westerly along the southern boundaries of Lots 201 and 200 to the southeastern corner of Lot 199; thence southwesterly, northwesterly and northeasterly along boundaries of that lot to a southeastern side of Marine Drive; thence southwesterly along that side to the northernmost northeastern corner of Lot 203; thence generally southeasterly and southwesterly along boundaries of that lot to the northeastern boundary of Lot 221 as shown on Land Titles Plan 16997; thence southeasterly and southwesterly along boundaries of that lot and southwesterly along the southeastern boundaries of Lots 220, 219 and 218 to the southeastern corner of Lot 217; thence southwesterly and northwesterly along boundaries of that lot to the southeastern corner of Lot 216; thence southwesterly, northwesterly and northeasterly along boundaries of that lot to a south eastern side of Marine Drive; thence southwesterly along that side to the northernmost northeastern corner of Lot 155; thence generally southeasterly and southwesterly along boundaries of that lot to the eastern boundary of Lot 628 as shown on Land Titles Plan 17776; thence southerly, westerly, northwesterly, northeasterly and generally southeasterly along boundaries of that lot to the southwestern corner of Lot 347 as shown on Land Titles Diagram 79721; thence northerly and easterly along boundaries of that lot and onwards along the northern boundary of lot 334 as shown on Land Titles Plan 16997 to the westernmost southwestern corner of Lot 303 as shown on Land Titles Plan 15629; thence northerly along the western boundary of that lot and northerly along the western boundaries of Lot 302 and Lot 301 as shown on Land Titles Diagram 71299 to the southern boundary of Lot 300 as shown on Land Titles Plan 16089; thence westerly along that boundary and westerly along the southern boundaries of Lots 318 and 317 as shown on Land Titles Plan 15172 to the northeastern corner of Lot 614 as shown on Land Titles Plan 17776; thence southwesterly along the southeastern boundaries of that lot and Lots 615, 616 and 618 to a northeastern side of Marine Drive; thence southeasterly along that side to the prolongation northeasterly of the southeastern boundary of Lot 668; thence southwesterly to and southwesterly and northwesterly along boundaries of that lot and generally northwesterly along the southwestern boundaries of Lots 669 and 673 (inclusive) and onwards to and along the southwestern boundary of Lot 674 to the southeastern corner of Lot 675; thence generally northwesterly along boundaries of that lot to a southeastern side of Marine Drive; thence southwesterly along that side to the prolongation southeasterly of the westernmost southwestern boundary of Lot 606; thence northwesterly to and northwesterly and northeasterly along boundaries of that lot and northeasterly along the northwestern boundary of Lot 607 to the southwestern boundary of Lot 608; thence northwesterly along that boundary to the southern boundary of Lot 50 as shown on Land Titles Plan 15172; thence westerly along that boundary to the southeastern corner of Lot 16 as shown on Land Titles Diagram 68655; thence westerly along the southern boundary of that lot and onwards to and along the southern boundary of Lot 7 to an eastern side of Old Coast Road and thence northerly and generally northeasterly and northwesterly along sides of that road to the starting point.

Schedule F

All that portion of land bounded by lines starting from the northwestern corner of Lot 132 of Wellington Location 1 as shown on Land Titles Plan 17521 and extending northeasterly, southeasterly, southerly and southwesterly along boundaries of that lot to a northwestern side of Balmoral Boulevard; thence generally northeasterly along sides of that road to the southernmost southwestern corner of Lot 150; thence northwesterly, northerly, again northwesterly, and southeasterly along boundaries of that lot to a western boundary of Lot 151; thence northerly, northeasterly and southeasterly along boundaries of that lot to the northwestern corner of Lot 152; thence northeasterly along the northwestern boundary of that lot to the northwestern corner of Lot 153; thence north easterly, generally southeasterly and southwesterly along boundaries of that lot to a northwestern side of Balmoral Boulevard; thence northeasterly along that side to the southernmost southwestern corner of Lot 159; thence generally northwesterly and generally northeasterly along boundaries of that lot to the northwestern corner of Lot 160; thence northeasterly and generally southwesterly along boundaries of that lot to the northern corner of Lot 161; thence southeasterly and southwesterly along boundaries of that lot to the prolongation northwesterly of the northeastern boundary of Lot 180 as shown on Land Titles Diagram 77955; thence southeasterly to and southeasterly and southwesterly along boundaries of that lot to the northeastern corner of Lot 181 as

shown on Land Titles Plan 17521; thence southerly along the eastern boundary of that lot to the northern boundary of Location 5441 (Reserve 38723); thence westerly, southerly and easterly along boundaries of that location to a western side of Old Coast Road; thence southerly and generally southwesterly along sides of that road and onwards to a southwestern side of Elnor Bell Road; thence northwesterly along that side and northwesterly onwards along the southwestern boundary of Lot 20 as shown on Land Titles Plan 15587 to the westernmost southwestern corner of Lot 19; thence northwesterly and northeasterly along boundaries of that lot to the westernmost southwestern corner of Lot 18; thence northwesterly along a southwestern boundary of that lot and onwards to and along a southwestern boundary of Lot 17 to a southeastern boundary of Lot 15; thence southwesterly along that boundary to the southernmost southeastern corner of Location 5518 (Reserve 39950); thence northwesterly, northeasterly and northerly along boundaries of that location to the southeastern corner of Location 5599 (Reserve 39950); thence northwesterly along the northeastern boundary of that location to the southeastern corner of Location 5564 (Reserve 39950); thence northwesterly and generally northerly along boundaries of that location to the southeastern corner of Lot 194 of Location 1 as shown on Land Titles Plan 17521; thence northeasterly along the southeastern boundary of that lot to a southeastern side of Balmoral Boulevard; thence northerly to the southwestern corner of Lot 132 and thence northwesterly along the southwestern boundary of that lot to the starting point.

Schedule G

Land Titles Lot No.	Koriuekup Estate No.	Warrawarrup Lot No.	Land Titles Diagram No.	Land Titles Plan No.	Certificate of Title Number
11-24 inc.	71			13494	
26-30 inc.	71			13494	
33	71 & 72			13494	
34-38 inc.	71			13494	
40	71		77083		
1	71 & 278		66819		
1	71		73614		
		37			203-13A
		38			1374-66
		40			268-90A
		41			1374-67
		42			1374-68

Schedule H

Office of Titles Lot Number	Wellington Location No.	Office of Title Survey Number	Certificate of Title No.
154-158 inclusive	1	Plan 17958	
162 and 163	1	Plan 17958	
176-179 inclusive	1	Plan 17958	
133-135 inclusive	1	Diagram 82089	
148 and 149	1	Diagram 82089	
136-147 inclusive	1	Plan 18390	
Pt. 7	1	Diagram 63024	1920-474
600, 601 and 719	1	Diagram 80574	
602-605 inclusive	1	Diagram 79966	
666-668 inclusive	1	Diagram 79966	
679-687 inclusive	1	Diagram 82088	
716-718 inclusive	1	Diagram 82088	
Pt. 335	1	Plan 14691	1916-208
1-4 inclusive	1	Plan 18347	
16-21 inclusive	1	Plan 18347	
74-79 inclusive	1	Plan 18347	
98-105 inclusive	1	Plan 18347	
Pt. 2	1	Diagram 58575	1925-146
51 and 52	1	Diagram 64639	
61	1	Diagram 76623	
Pt. 58	1	Diagram 71778	1854-434

Schedule I

Office of Titles Lot Number	Wellington Location No.	Office of Title Survey Number	Crown Survey
	2303		Diagram 30364
5	1	Plan 557(1)	
14-23 inclusive	1	Plan 18466	
1-4 & 24-33 inclusive	1	Plan 18862	
1-6 & 40-43 inclusive	1	Plan 18237	
7-12 inclusive	1	Diagram 82438	

LG312

LOCAL GOVERNMENT ACT 1960

SHIRE OF YORK (VALUATION AND RATING ORDER) No. 1, 1993

Made by his Excellency the Governor under the provisions of section 533 (17) of the *Local Government Act 1960*.

Citation

1. This Order may be cited as the *Shire of York (Valuation and Rating) Order No. 1, 1993*.

Commencement

2. This Order shall take effect on and from 1 July, 1993.

Revocation of Previous Order

3. The *Shire of York (Valuation and Rating) 1984* published in the *Government Gazette* of 24 August, 1984 on pages 2600-1 and the "Shire of York Valuation and Rating Order in Council" published in the *Government Gazette* of 16 June, 1978 on page 1878 are hereby revoked.

Authorisation to Use Gross Rental Value

4. The Council of the Shire of York is hereby authorised to use valuations on Gross Rental Values for the purpose of rating portions of the municipality which are designated and described in the Schedules to this order.

By His Excellency's Command,

D. G. BLIGHT, Clerk of the Council.

Schedule A

All that portion of land bounded by lines starting from the intersection of the southwestern side of Ulster Road with the prolongation southwesterly of the northwestern side of Osnaburg Road, and extending northeasterly to and along that side and onwards to the northeastern side of Ninth Road; thence southeasterly along that side and onwards to the prolongation westerly of the southern boundary of York Lot 75; thence easterly to and along that boundary to the southeastern corner of that lot; thence southeasterly to the southwestern corner of the western severance of Avon Location 80; thence easterly and southeasterly along sides of Cowan Road to the northwestern side of the Northam York Road; thence northeasterly along that side to the northeastern side of Attfield Road; thence southeasterly along that side and onwards to the southeastern side of Grenville Road; thence southwesterly along that side to the northern corner of Cold Harbour Lot 11; thence southwesterly along the northwestern boundary of that lot and Lot 1, and onwards to the northern corner of Lot 20; thence southwesterly along the northwestern boundary of that lot and onwards to the right bank of the Avon River; thence southwesterly to the intersection of the southwestern side of the Great Southern Highway with the southeastern side of Knotts Road; thence southwesterly along the southeastern side of Knotts Road to the prolongation southeasterly of the southwestern side of Forrest Street; thence northwesterly to and along that side and onwards to the northern side of Old Guildford Trew Road; thence easterly and northeasterly along sides of that road to the southwestern side of Ulster Road and thence northwesterly along that side to the starting point.

Lands and Surveys Public Plans York Townsite 2000, 26.31, 27.31, 26.32, 27.32, 26.33, 26.34, York Regional 10 000, 6.7, 2C/40.

Schedule B

All that portion of land bounded by lines starting from the intersection of the prolongation northwesterly of the southwestern side of Twelfth Road with the northwestern side of North Road and extending northeasterly along that side to the prolongation northwesterly of the northeastern side of Ninth Road; thence southeasterly to and

southeasterly along that side to the northwestern side of Carter Road; thence northeasterly along that side to the western corner of York Lot 573; thence generally northeasterly, southeasterly and generally southwesterly along boundaries of that lot to the northeastern side of Eighth Road; thence southeasterly along that side and onwards to the western corner of the southwestern severance of Reserve 121; thence southeasterly along the southwestern boundary of that reserve and onwards to the left bank of the Avon River; thence generally southwesterly and generally southerly upwards along that bank to the prolongation westerly of the northern side of Cowan Road; thence easterly to and easterly and southeasterly along sides of that road to a northwestern side of Northam York Road; thence northeasterly along that side to the northeastern side of Attfield Road; thence southeasterly along that side to the northwestern side of Chandos Road; thence northwesterly along that side to the northeastern side of Bayly Road; thence southeasterly along that side and onwards to the southeastern side of Grenville Road; thence southwesterly along that side to a northeastern side of Park Road; thence generally southeasterly along sides of that road and onwards to a southern side of Railway Road; thence generally westerly along sides of that road and onwards to the southeastern corner of Cold Harbour Lot 25; thence westerly and generally southwesterly along boundaries of that lot and onwards to the right bank of the Avon River; thence generally northwesterly downwards along that bank to the southern corner of York Sub Lot A3; thence southwesterly to the intersection of a southwestern side of Great Southern Highway with the southeastern side of Knotts Road; thence generally southwesterly along sides of that road to the prolongation southeasterly of the easternmost northeastern boundary of Lot 2 of Avon Location T, as shown on Land Titles Office Diagram 14141; thence northwesterly to and generally northwesterly, northeasterly, southeasterly, again northeasterly, again southeasterly and generally northeasterly, along boundaries of that lot to the prolongation southeasterly of the northeastern boundary of the southeastern severance of Location W; thence northwesterly to the eastern corner of that severance; thence southwesterly along the southeastern boundary of the last mentioned severance and southwesterly along the southeastern boundary of the southeastern severance of Location Z to the eastern corner of Location Z1; thence generally northwesterly and southwesterly along boundaries of that location and southwesterly along the northwestern boundary of Location Z2 to the eastern corner of the southern severance of Location Y17; thence southwesterly and northwesterly along boundaries of that severance and onwards to a northwestern side of Great Southern Highway; thence generally northeasterly, southeasterly and again generally northeasterly along sides of that highway to the southern corner of portion of Avon Location Y17, as shown on Certificate of Title Volume 1305 Folio 525; thence northwesterly and northeasterly along boundaries of that portion of location to the western corner of the northwestern severance of Part Location Y17, as shown on Land Titles Office Diagram 5711; thence northeasterly along the northwestern boundary of that severance to the southwestern corner of Lot 6 of Location Y19, as shown on Land Titles Office Diagram 12822; thence northwesterly along the southwestern boundary of that lot and onwards to a northwestern side of Great Southern Highway; thence generally northeasterly along sides of that highway to a southwestern side of Ulster Road; thence northwesterly along that side to a northwestern side of Carter Road; thence northeasterly along that side to a southwestern side of Twelfth Road and thence northwesterly along that side and onwards to the starting point.

Lands and Surveys Public Plans—

York 1:2 000's: 26.31, 26.32, 26.33, 26.34, 27.31, 27.32, 27.34.

York 1:10 000's: 6.7 and 6.8.

York 1:25 000 SW.

Mt Observation 1:25 000 SE.

Schedule C

All that portion of land as shown delineated in black and bordered in red on Department of Land Administration Miscellaneous Plan Number 1828.

LG313

LOCAL GOVERNMENT ACT 1960

CITY OF COCKBURN (VALUATION AND RATING) ORDER No. 1, 1993

Made by His Excellency the Governor under the provisions of section 533 (17) of the *Local Government Act 1960*.

Citation

1. This Order may be cited as the *City of Cockburn (Valuation and Rating) Order No. 1, 1993*.

Commencement

2. This Order shall take effect on and from 1 July, 1993.

Revocation of Previous Order

3. The *City of Cockburn (Valuation and Rating) Order No. 1, 1992* published in the *Government Gazette* of 26 June, 1992 on page 2738 is hereby revoked.

Authorisation to Use Unimproved Values

4. The Council of the City of Cockburn is to use valuations on unimproved values in respect of the whole of its district excluding the land described in the Schedule to this order.

By His Excellency's Command,

D. G. BLIGHT, Clerk of the Council.

Schedule

All those portions of land shown delineated in black and bordered in red and green on Department of Land Administration Miscellaneous Plan Number 1750 (Sheets 1 to 10 inclusive).

LG314**LOCAL GOVERNMENT ACT 1960**

CITY OF KALGOORLIE-BOULDER (VALUATION AND RATING) ORDER No. 1, 1993
Made by his Excellency the Governor under the provisions of section 533 (17) of the *Local Government Act 1960*.

Citation

1. This Order may be cited as the *City of Kalgoorlie-Boulder (Valuation and Rating) Order No. 1, 1993*.

Commencement

2. This Order shall take effect on and from 1 July, 1993.

Revocation of Previous Order

3. The *Shire of Kalgoorlie Valuation and Rating Order in Council* published in the *Government Gazette* of 4 May, 1962 on page 1091 and the *Shire of Kalgoorlie Valuation and Rating* which was published in the *Government Gazette* of 4 August, 1961 on page 2386 are hereby revoked.

Authorisation to Use Gross Rental Value

4. The Council of the City of Kalgoorlie-Boulder is hereby authorised to use valuations on Gross Rental Values for the purpose of rating portions of the municipality which are designated and described in the Schedules to this order.

By His Excellency's Command,

D. G. BLIGHT, Clerk of the Council

22 June 1993.

Schedule A

All townsites in the district and mining tenements.

Schedule B

All those portions of land comprised in:—

Office of Titles Lot Numbers	Location Number	Office of Titles Diagram Number	Office of Titles Plan Number	Land Administration Survey Number	Crown lease Number	Certificate of Title Number
	Hampton. 184					1815/611
	Hampton. 193					1817/775
	Hampton. 204					
	Hampton. 81			Diagram. 69668	239/1988	
	Hampton. 143 and 144				361/1984	
	Hampton. 181					1797/272
	Hampton. 198					1765/509

Office of Titles Lot Numbers	Location Number	Office of Titles Diagram Number	Office of Titles Plan Number	Land Administration Survey Number	Crown lease Number	Certificate of Title Number
	East. 48					1676/56
	East. 51					1546/51
	East. 62					1676/55
	East. 40					404/7
	East. 41					404/1
	East. 39					403/200
	East. 37					403/199
	East. 36					403/198
	East. 35					403/197
	East. 32					403/196
	East. 42					68/132
	Hampton. 63					1106/968
	Hampton. 192					1790/475
	Hampton. 148				289/1984	
	Hampton. 158				146/1984	
	Hampton. 205				54/1989	
	Hampton. 206				92/1989	
	Hampton. 209				1667/1989	
	Hampton. 248				185/1991	
	East. 45					88/86A
	Pt. East 50					34/248A
	Hampton. 159				7/1984	
	Hampton. 163				330/1984	
	Hampton. 203				1665/1989	
	Hampton. 108 and 109			Diagram. 81334		
	Hampton. 187					1765/519
	Hampton. 173					1752/924
	Hampton. 171				1048/1989	
	Hampton. 100					1670/311
	Hampton. 183					1848/900
	Hampton. 191				581/1990	
	Hampton. 134				125/1982	
	Buningonia. 13				239/1991	
3	Pt. Giles. 2	17645				
1	Pt. Giles. 2	12256				
5	Pt. Giles. 2	39703				
141	Pt. East. 48		8823			1929/287
5	Pt. East. 50		4488			
39 to 42 inclu- sive	Pt. East. 50		4488			
47 and 48	Pt. East. 50		4488			
37	Pt. East. 50		4488			
53	Pt. East. 50		4488			
60	Pt. East. 50		4488			

LG401

LOCAL GOVERNMENT ACT 1960

City of Kalgoorlie-Boulder

Schedule of Fees and Charges—Kalgoorlie-Boulder Airport

In accordance with section 191A and 192 of the Local Government Act 1960, it is hereby notified for public information that the following shall apply as from 1 July 1993, until further notice.

By-laws Relating to Kalgoorlie Airport

Schedule of Fees

Terminal Services Levy

Levy on all arriving and departing regular public transport passengers with the exception of same day through passengers paying an additional levy—

Full Fare Passengers	\$14.00
Half Fare Passengers	\$7.00

Aircraft Land Fees—All Aircraft (including Helicopters)
(Based on maximum takeoff weight (MTOW) of aircraft)

Domestic Trunk Passenger Aircraft Weighing more than 40 000 kg .	\$7.00 per 1 000 kg
All other aircraft excepting aircraft used solely for private purposes permanently based at Kalgoorlie-Boulder Airport	\$6.00 per 1 000 kg

A Minimum Charge of \$6.00 per landing to apply.

Aircraft used solely for private purposes permanently based at Kalgoorlie-Boulder Airport—

Single Engine Aircraft	\$270.00 per year
Twin Engine Aircraft	\$540.00 per year

R. S. YURYEVICH, Mayor.
L. P. STRUGNELL, Town Clerk.

LG402**DOG ACT 1976***Shire of West Arthur***Appointment of Authorised Persons and Registration Officers**

It is hereby notified for public information that the following appointments have been made pursuant to the Dog Act 1976.

Authorised Persons and Registration Officers—

Kevin O'Connor
Darren Long
Ron Barton
Martin Michielsen
Robert Drysdale

Registration Officers—

Helen Gibbs
Tracey Hughes

All previous appointments are hereby revoked.

K. T. O'CONNOR, Shire Clerk.

LG403**DOG ACT 1976***Shire of Kondinin*

It is hereby notified for public information that Warren Davies of 24 Derrington Crescent, Balga has been appointed an Authorised Officer under the Dog Act to impound dogs, issue infringement notices and destroying dogs.

M. J. JONES, Shire Clerk.

LG404**DOG ACT 1976***Shire of Carnarvon*

It is hereby notified for public information that the following persons are appointed as Registered Officers for the purpose of the Dog Act 1976—

- | | |
|----------------------------|---------------------------|
| 1. Julie Anne Williams | 2. Avril Mary Shackleton |
| 3. Patricia Joyce Thomas | 4. Josephine Ellen Hobbs |
| 5. Gerda Grietje Norris | 6. Francis John Mammone |
| 7. Kylie Anne Fraser | 8. Amelia Maria Marques |
| 9. Peta Lynette Harben | 10. Christina Marie Davey |
| 11. Zinette Grace McKernan | |

The appointments of Marc George Lee and Edward Mark Applin as published in the *Government Gazette* on 14 August 1992 are hereby cancelled.

B. G. WALKER, Shire Clerk.

LG405**BUSH FIRES ACT 1954***City of Armadale*

Notice is given that pursuant to section 38 of the Bush Fires Act the following appointments have been made—

Mr M. Fancote: Chief Bush Fire Control Officer and Fire Weather Officer

Mr N. Plowman: Deputy Chief Bush Fire Control Officer and Deputy Fire Weather Officer

The appointment of Mr E. A. Sharpe as Chief Bush Fire Control Officer and Fire Weather Officer is hereby cancelled.

K. D. BROWN, Acting City Manager/Town Clerk.

LG406

SHIRE OF MOUNT MAGNET

Cemetery Charges:

In open ground—	\$
For sinking and filling in a grave for a person over 14 years of age	200.00
For sinking and filling a grave for any child under 14 years of age	120.00
For re-opening a grave for a person over 14 years of age	200.00
For re-opening a grave for any child under 14 years of age	120.00
For a number plate	10.00
In private ground—including the issue of a "Grant of Right of Burial"	
Ordinary land for a grave 2.74 m by 1.2 m where directed	120.00
Special land for grave 2.74 m by 1.2 m selected by application in section where burials take place	200.00
For interment without due notice, extra charge	80.00
For sinking and filling in a grave for any child under 14 years of age	120.00
For sinking and filling in a grave for any person over 14 years of age	200.00
For sinking a grave beyond 1.82 m for each additional .3 m	35.00
For permission to erect any monument, etc	15.00
For permission to construct a vault	15.00
For a number plate	10.00

Hall Charges:

Cabarets, Weddings, any function with liquor	140.00
Travelling shows (no liquor)	90.00
Educational performances (Expos etc.)	45.00
Badminton	12.00
Dance Lessons, exercises, etc.	12.00
Youth Club	12.00
Indoor Cricket	27.00
School Children (functions, discos, etc.)	12.00
Daily hire—per hour	12.00
Table hire	6.00
Chairs (per chair)50
\$150 surcharge if facility is not cleaned properly after use.	
\$100 key charge if not returned promptly.	

Swimming Pool Charges:

Casual swim—Adult	2.20
Casual swim—Child/Pensioner70
Season ticket—Family	82.00
Season ticket—Adult	40.50
Season ticket—Child	27.00
Monthly ticket—Adult	24.00
Monthly ticket—Child/Pensioner	13.00
Organise school use—.50 cents per child.	
Definition of child—2 years or attending school.	

Recreation Centre Facility Charges:

Meetings	12.00
Meetings and use of kitchen	18.00
Function with liquor	80.00
Catered function (without liquor)	45.00
Dance lessons, exercise clubs, etc. (no kitchen use)	12.00
\$150 surcharge if facility is not cleaned properly after use.	
\$100 key charge if not returned promptly.	

Complex Facility Rentals:

Clubs or organisations using this facility but not utilising amenities regularly (per annum).....	200.00
Clubs or organisations using both facility and amenities building regularly with priority use (per annum)	300.00
Squash Club—per agreement (per annum)	10.00
Casual use of oval	30.00
Casual use of oval including amenities	40.00
Tennis courts—	
Day per hour	2.50
Night per hour per court	5.00
Club—Priority use one weekday/night and one weekend day/night	300.00

Child Care Centre:

As per agreement (per annum)	52.00
------------------------------------	-------

Caravan Park Charges:	\$
Weekly site charges (two people)	76.00
Daily site tariff (two people)	13.00
Additional fee per week per person—\$6 per week to a maximum of \$18.	
Additional fee per day per person—\$1 to a maximum of \$3.	
Camping (per tent), per day (two people)	
—powered site	7.00
—non powered site	5.00
Additional persons—\$1 per person, per day.	
Groups (per tent), per day	5.00
Additional fee to apply to persons over the age of 2 years.	
Vet:	
Per visit	25.00
Plant Hire Rates:	
Grader (per hour)	80.00
Loader	60.00
10 m Truck	48.00
14 m Truck	58.00
Load of loam or gravel—10 m	60.00
Load of loam or gravel—14 m	70.00

LG407

LOCAL GOVERNMENT ACT 1960

City of Armadale

Rating Exemption

Department of Local Government,
Perth, 22 June 1993.

LG: AK 5-6.

It is hereby notified for public information that His Excellency the Governor acting pursuant to subsection 10 of section 532 of the Local Government Act 1960, has declared exempt from Municipal Rates the following land owned by the Armadale Gosnells Women's Refuge (Inc.)—

Lot 384 Nyran Place, Armadale.

Strata Lot 1 of Lot 4 Westfield Road, Westfield.

Strata Lot 2 of Lot 4 Westfield Road, Westfield.

JOHN LYNCH, Executive Director,
Department of Local Government.

LG408

LOCAL GOVERNMENT ACT 1960

Municipal Elections

Department of Local Government, Perth.

It is hereby notified, for general information in accordance with section 138 of the Local Government Act 1960, that the following persons have been elected members of the undermentioned Municipalities to fill the vacancies shown in the particulars hereunder:

Date of Election; Member Elected; Surname, First Names; Office; Ward; How Vacancy Occurred;
(a) Effluxion of time; (b) Resignation; (c) Death; (d) Disqualified; (e) Other; Name of Previous Member; Remarks.

Shire of Harvey

5/6/93; Wright, Eric Thomas; Councillor; Australind; (c); Kelderman, J.B.C.; Extraordinary.

JOHN LYNCH, Executive Director, Department of Local Government.

LG409**SHIRE OF BROOKTON**

It is hereby notified for public information that the following persons have been appointed as authorised officers under the Dog Act 1976—

- (i) John Ayton
- (ii) Geoffrey Robert Forward

IAN CURLEY, Shire Clerk.

LG410**CEMETERIES ACT 1986***Shire of Esperance*

It is hereby notified for public information that in accordance with section 53 of the Cemeteries Act 1986 Council has resolved to amend fees relating to the management of the Esperance Public Cemetery.

The revised fees are as follows:—

	Amount \$
1. Plot Fee (Exclusive Right of Burial 2.4m x 1.2m)	236
2. Burial Fee	
2.1 Ordinary Interment	184
2.2 Interment of Stillborn & perinatal child	40
3. Plaque Fee	
3.1 Size 380mm x 280mm	162
3.2 Size 560mm x 305mm	228
3.3 Monumental Permit Fee	41
4. Exhumation Fee	
4.1 Re-opening of Grave	182
4.2 Re-interment in new Grave	130
5. Placement of Ashes Fee	
5.1 Placement in Burial Area	39
5.2 Placement in ground Niche Garden or Memorial Wall (includes commemorative tablet and reservation for second placement)	130
5.3 Scattering to the Winds	13
6. Miscellaneous	
6.1 Undertakers Annual Licence Fee	34
6.2 Additional fee for late arrival at Cemetery	20
6.3 For interment of oblong or oversized caskets	65
6.4 For interment on a Saturday or Public Holiday	78
6.5 Copy of Grant of Right of Burial	20

R. T. SCOBLE, Shire Clerk.

LG901**LOCAL GOVERNMENT ACT 1960***Shire of Kalamunda***NOTICE OF INTENTION TO BORROW**

Proposed Loan No. 198 for \$351 158

Pursuant to sections 609 and 610 of the Local Government Act 1960, the Council of the Municipality of the Shire of Kalamunda hereby gives notice that it proposes to borrow money by the sale of a debenture or debentures on the following term and for the following purpose—

\$351 158 for the period of five (5) years at the current rate of interest, with four (4) yearly interest rate revisions, repayable at the office of the Council, Kalamunda, by ten (10) half-yearly instalments of principal and interest.

Purpose: Automatic reticulation at the Hartfield Country Club Inc and renegotiation of Loan 198.

Estimates and Statements as required by section 609 are open for inspection by ratepayers at the office of the Council during office hours for a period of thirty five (35) days after the publication of this notice.

All repayments of principal and interest will be the responsibility of the Hartfield Country Club Inc.

Dated this 25th day of June 1993.

B. R. WILLMOTT, President.
E. H. KELLY, Shire Clerk.

MAIN ROADS

MA401

PUBLIC WORKS ACT 1902 SALE OF LAND

MRWA 10-506-16VE

Notice is hereby given that His Excellency the Governor has authorised under section 29 (7) (a) (ii) of the Public Works Act 1902, the sale by public auction or private contract of the land hereunder described, such land being no longer required for the purpose for which it was acquired.

Land

Portion of Wellington Location 41 and being Lot 478 on Plan 13655 and being the whole of the land comprised in Certificate of Title Volume 1601 Folio 273.

Portion of Wellington Location 41 and being Lot 18 on Plan 7254 and being the whole of the land comprised in Certificate of Title Volume 1257 Folio 450.

Dated this 23rd day of June 1993.

D. R. WARNER, Director Corporate Services.

MA402

MRWA 42-273-A

MAIN ROADS ACT 1930 PUBLIC WORKS ACT 1902

NOTICE OF INTENTION TO TAKE OR RESUME LAND

The Minister for Works hereby gives notice, in accordance with the provisions of section 17 (2) of the Public Works Act 1902, that it is intended to take or resume under section 17 (1) of that Act the pieces or parcels of land described in the Schedule hereto and being all in the Katanning District, for the purpose of the following public works namely, widening of Kojonup-Pingrup Road (SLK Section 42.15-43.98) and that the said pieces or parcels of land are marked off on MRWA Drawing 9001-89 which may be inspected at the office of the Commissioner of Main Roads, Waterloo Crescent, East Perth.

Schedule

No.	Owner or Reputed Owner	Occupier or Reputed Occupier	Description	Area (approx.)
1.	Shire of Katanning	Shire of Katanning	Portion of Kojonup Location 1730 the subject of Diagram 7697 and being part of the land comprised in Certificate of Title Volume 1546 Folio 524	2 510 m ²
2.	Katanning Road Board	Katanning Road Board	Portion of Kojonup Location 1730 the subject of Diagram 8977 and being part of the land comprised in Certificate of Title Volume 1028 Folio 593	1 257 m ²

Dated this 23rd day of June 1993.

D. R. WARNER, Director Corporate Services.

MARINE AND HARBOURS

MH401

WESTERN AUSTRALIAN MARINE ACT 1982

Restricted Speed Areas—All Vessels

Department of Marine and Harbours,
Fremantle WA, 25 June 1993.

Acting pursuant to the powers conferred by section 67 of the Western Australian Marine Act 1982 the Department of Marine and Harbours by this notice revokes sub-paragraphs a(1), b1(i), d(1)(iii) and (iv) of the notice published in the *Government Gazette* on 25 October 1991 relating to restricted speed areas for all vessels on the Swan River.

Provided that this revocation will apply only to official bona fide competitors, competing in the 1993 Caltex Avon Descent between the hours of 1000 and 1600 on Sunday, 8 August 1993 and will not apply to normal traffic.

After 1600 hours on Sunday, 8 August 1993 the speed limits will be re-established in accordance with the terms of the Gazette notice issued on 25 October 1991.

STUART HICKS, Executive Director.

MH402

NAVIGABLE WATERS REGULATIONS

Water Ski Areas

Department of Marine and Harbours,
Fremantle, 25 June 1993.

Acting pursuant to the powers conferred by regulation 48A of the Navigable Waters Regulations, the Department of Marine and Harbours, by this notice revokes sub-paragraph 6 (ii) of the notice published in the *Government Gazette* of 25 October 1991 relating to water skiing at Exmouth, and substitutes the following—

(6) Shire of Exmouth

- (ii) Exmouth. All the waters commencing at the prolongation of the southern edge of the launching ramp at Town Beach, thence in a due east direction for two kilometres, thence due south for two kilometres, thence due west to the foreshore, but providing that no vessel towing a skier will come any closer than 50 m off the foreshore except in the take off and landing area which is situated 120 metres south of the southern edge of the boat ramp and extends south for 50 metres.

STUART HICKS, Executive Director.

MINERALS AND ENERGY

MN301

MINES REGULATION ACT 1946

MINES REGULATION (EXEMPTION) ORDER (NO. 13) 1993

Made by His Excellency the Governor in Executive Council under section 5 (2).

Citation

1. This order may be cited as the *Mines Regulation (Exemption) Order (No. 13) 1993*.

Exemption

2. The underground mine at the Kundana Operation, located approximately 20 kilometres west of Kalgoorlie, being developed by Pancontinental Gold Operations Pty Ltd, is exempted from the provisions of sections 36, 38, 39, 42, 43, 44 and 45 of the *Mines Regulation Act 1946* for a period ending 1 July 1995 on condition that —

- (a) a person shall not be rostered to work in or about the mine for more than 21 days in any 28 day period;

- (b) a person shall not be employed to work underground in the mine for more than 12 hours in any day;
- (c) a person in charge of winding machinery or a person performing heavy manual work or work requiring exacting or sustained concentration shall not be employed to work underground in the mine for any shift exceeding 8 consecutive hours;
- (d) a person shall not be employed to work in or about the mine for more than 13 consecutive days without a break of not less than 24 consecutive hours;
- (e) Pancontinental Gold Operations Pty Ltd shall ensure that at all times sufficient staff and facilities are available to provide emergency services at the mine and in particular —
 - (i) first aid and ambulance services;
 - (ii) mine rescue team services;
 - (iii) fire fighting services (including services capable of handling a chemical spill);
- (f) Pancontinental Gold Operations Pty Ltd shall ensure that sufficient technical, professional and maintenance personnel are available to provide on-going services at the mine;
- (g) supervisors shall be rostered in a similar manner to work teams in order to provide adequate on-site supervision;
- (h) any person who is underground at firing time shall be at a designated fresh air base;
- (i) any person remaining underground at a scheduled shift change must be located in a designated place from which he must communicate his location to an appointed person located on the surface; and
- (j) no employee shall enter any area until fumes from blasting have effectively cleared from that area.

By His Excellency's Command,

D. G. BLIGHT, Clerk of the Council.

MN302

COAL MINES REGULATION ACT 1946

COAL MINES AMENDMENT REGULATIONS 1993

Made by His Excellency the Governor in Executive Council.

Citation

1. These regulations may be cited as the *Coal Mines Amendment Regulations 1993*.

Regulation 12 amended

2. Regulation 12 (10) of the *Coal Mines Regulations** is repealed.

[* Reprinted in the Gazette of 8 July 1981 at pp. 2663-721.
For amendments to 10 June 1993 see 1992 Index to Legislation of
Western Australia, Table 4, p. 36.]

By His Excellency's Command,

D. G. BLIGHT, Clerk of the Council.

MN401

MINING ACT 1978

Department of Minerals and Energy,
East Perth, WA 6000.

I hereby declare in accordance with the provisions of sections 96A (1) and 97 (1) of the Mining Act 1978 that the undermentioned mining tenements are forfeited for breach of covenant viz; non-payment of rent.

GEORGE CASH, Minister for Mines.

Number; Holder; Mineral Field.
Exploration Licences

20/181—Wallis, Graeme Duncan, Dickson, Allan; Murchison.
80/878; Johnston, Robert; Kimberley.

Mining Lease

45/91; Callina NL, Pioneer Resources NL; Pilbara.
70/437; Ladykirk Holdings Pty Ltd; South West.
80/212; Hunt Contracting Co. Pty Ltd; Kimberley.
80/248; Hunt Contracting Co. Pty Ltd; Kimberley.
80/334; Hunt Contracting Co. Pty Ltd; Kimberley.

MN402

MINING ACT 1978

NOTICE OF APPLICATION FOR AN ORDER FOR FORFEITURE

Department of Mines,
Broome.

In accordance with regulation 49 (2) (c) of the Mining Act 1978, notice is hereby given that the Licences are liable to forfeiture under the provision of section 96 (1) (a) for breach of covenant, viz. non payment of rent.

COLIN ROBERTS, Warden.

To be heard in the Warden's Court, Broome on 8 July 1993.WEST KIMBERLEY
Mineral Field

P04/142—Pioneer Concrete (WA) Pty Ltd.
P04/148—Sorensen, Erik Christian.
P04/149—Sorensen, Erik Christian.
P04/150—Youngs, Peter William and Cattermole, Charles Henry.

MN403

MINING ACT 1978

INSTRUMENT OF EXEMPTION OF CROWN LAND

The Minister for Mines pursuant to the powers conferred on him by section 19 of the Mining Act 1978, hereby exempts all areas of Crown Land described hereunder (not being Crown land that is the subject of a mining tenement or an application therefor) from Divisions 1-5 of part IV of the Mining Act 1978.

Description of land

Starting point is situated 1.6 km @ 42° from horizontal control NMF 692.

Thence 0.4 km @ 90°.

Thence 0.5 km @ 180°.

Thence 0.4 km @ 270°.

Thence 0.5 km @ 360°.

Back to starting point.

Area: 20 ha.

Public Plan: Leopold Downs 1:100 000.

Dated at Perth this 16th day of June 1993.

GEORGE CASH, Minister for Mines.

MN404

PETROLEUM (SUBMERGED LANDS) ACT 1982

Notice of Renewal of Exploration Permit

Exploration Permit No. TP/3 held by West Australian Petroleum Pty Ltd of 24th Floor, QV1, 250 St. George's Terrace, Perth WA 6000 and Western Mining Corporation Limited of 28-42 Ventnor Avenue, West Perth WA 6005 has been renewed in accordance with the provisions of the above Act for a period of five (5) years from the 22nd day of June 1993.

IAN FRASER, Director Petroleum Division.

MN405

PETROLEUM (SUBMERGED LANDS) ACT 1982

SECTION 37 (1)

Declaration of a Location

I, Ian Fraser, Director Petroleum Division in the Department of Minerals and Energy for the State of Western Australia, being the officer for the time being which holds certain powers and functions of the Minister for Mines by virtue of an instrument of delegation dated 2 March 1993 and published in the *Government Gazette* of Western Australia on 12 March 1993 do by the publication of this instrument in the *Government Gazette*, declare the following blocks to be a location for the purpose of Part III of the Act.

Hamersley Range Map Sheet

Blocks; Field; Location No.

6379 and 6380; Roller/Skate; IT/92-3.

These blocks are the subject of Exploration Permit No. TP /3 held by:

West Australian Petroleum Pty Ltd and
Western Mining Corporation Limited.

Dated this 23rd day of June 1993.

IAN FRASER, Director Petroleum Division.

MN406

PETROLEUM ACT 1967

Notice of Grant of Exploration Permit

Exploration Permit No. EP379 has been granted to Bow Valley (Australia) Ltd of Level 2, 8-12 Bridge Street, Sydney NSW 2000 to have effect for a period of five years from 17 June 1993.

IAN FRASER, Director Petroleum Division.

MN407

PETROLEUM PIPELINES ACT 1969

Notice of Grant of Pipeline Licence

Pipeline Licence PL19 has been granted to Doral Resources NL of 3rd Floor, Bartholomew House, 31 Ventnor Avenue, West Perth, WA; Pan Pacific Petroleum NL of Level 4, Tandem House, 76 Berry Street, North Sydney, NSW; Haoma Petroleum Pty Ltd of QV1 Building, Level 15, 250 St. George's Terrace, Perth, WA; Strata Petroleum Pty Ltd of QV1 Building, Level 15, 250 St. George's Terrace, Perth, WA; Carnarvon Oil & Gas NL of Level 4, Tandem House, 76 Berry Street, North Sydney, NSW; Kiwi International Resources NL of 129 Edward Street, Perth, WA; Roy Antony Radford of 11A Milner Crescent, Wollstonecraft, NSW; and Richard Gerard Campbell of 44 Cowdroy Avenue, Cammeray, NSW.

To have effect for a period of twenty-one years from 9 June 1993.

IAN FRASER, Director Petroleum Division.

PLANNING AND URBAN DEVELOPMENT**PD401****TOWN PLANNING AND DEVELOPMENT ACT 1928
SCHEME AMENDMENT AVAILABLE FOR INSPECTION***Shire of Chittering*

Town Planning Scheme No. 5—Amendment No. 23

Ref: 853/3/4/5, Pt. 23.

Notice is hereby given that the Shire of Chittering has prepared the abovementioned scheme amendment for the purpose of:

1. Adding to the face of the Scheme Map and to the legend thereof a symbol to represent the easements for the Natural Gas pipelines as shown on the amendment maps.
2. Adding to clause 3.4.2 after line (g) the following:

“ Notwithstanding the above exceptions the Consent of Council is required for any proposed development on land directly abutting the easements for the Natural Gas pipelines and in considering its consent Council will refer the matter to the State Energy Commission of Western Australia (SECWA). ”

Plans and documents setting out and explaining the scheme amendment have been deposited at Council Offices, Great Northern Highway, Bindoon, and at the Department of Planning and Urban Development, Albert Facey House, 469-489 Wellington Street, Perth, and will be available for inspection during office hours up to and including August 6, 1993.

Submissions on the scheme amendment should be made in writing on Form No. 4 and lodged with the undersigned on or before August 6, 1993.

This amendment is available for inspection in order to provide an opportunity for public comment and it should not be construed that final approval will be granted.

P. L. FITZGERALD, Shire Clerk.

PD402**TOWN PLANNING AND DEVELOPMENT ACT 1928
SCHEME AMENDMENT AVAILABLE FOR INSPECTION***Shire of Toodyay*

Town Planning Scheme No. 1—Amendment No. 28

Ref: 853/4/28/2, Pt. 28.

Notice is hereby given that the Shire of Toodyay has prepared the abovementioned scheme amendment for the purpose of:

1. Adding to the Scheme Text and maps a new zone “Industry”.
2. Rezoning Pt. Lot 1 of Avon Location V from Rural 5 to Industry.

Plans and documents setting out and explaining the scheme amendment have been deposited at Council Offices, 15 Fiennes Street, Toodyay, and at the Department of Planning and Urban Development, Albert Facey House, 469-489 Wellington Street, Perth, and will be available for inspection during office hours up to and including August 6, 1993.

Submissions on the scheme amendment should be made in writing on Form No. 4 and lodged with the undersigned on or before August 6, 1993.

This amendment is available for inspection in order to provide an opportunity for public comment and it should not be construed that final approval will be granted.

R. J. MILLAR, Shire Clerk.

PD403**TOWN PLANNING AND DEVELOPMENT ACT 1928
SCHEME AMENDMENT AVAILABLE FOR INSPECTION***City of Melville*

Town Planning Scheme No. 3—Amendment No. 110

Ref: 853/2/17/10, Pt. 110.

Notice is hereby given that the City of Melville has prepared the abovementioned scheme amendment for the purpose of including Lot 99 on Diagram 83224 within the Parks and Recreation reservation.

Plans and documents setting out and explaining the scheme amendment have been deposited at Council Offices, Almondbury Road, Ardross, and at the Department of Planning and Urban Development, Albert Facey House, 469-489 Wellington Street, Perth, and will be available for inspection during office hours up to and including July 16, 1993.

Submissions on the scheme amendment should be made in writing on Form No. 4 and lodged with the undersigned on or before July 16, 1993.

This amendment is available for inspection in order to provide an opportunity for public comment and it should not be construed that final approval will be granted.

G. G. HUNT, Town Clerk.

POLICE

PE401

POLICE AUCTION

Under the provisions of the Police Act 1892, unclaimed found and stolen property will be sold by public auction at the State Supply Branch, Disposal Centre, 21 Pilbara Street, Welshpool on Thursday, July 8, 1993 at 9.00 am.

Auction to be conducted by Mr K. Treloar, Government Auctioneer.

B. BULL, Commissioner of Police.

RACING AND GAMING

RA401

SUMMARY OF LIQUOR LICENSING APPLICATIONS

The following is a summary of applications received under the Liquor Licensing Act 1988 and required to be advertised. Any person wishing to obtain more details about any application, or about the objection process, should contact the Liquor Licensing Division, 1st Floor, Hyatt Centre, 87 Adelaide Terrace, Perth (telephone: 425 1888), or consult a solicitor or relevant industry organisation.

App No.	Applicant	Nature of Application	Last Day for Objections
GRANT OF LICENCE			
203	M. Frisina	Application for the grant of a special facility licence in respect of premises situated at 25 Symmons Street, Bunbury and known as Bunbury International Foodhall and Market Shops	11/7/93
204	NDS Nominees P/L	Application for the grant of a restaurant licence in respect of premises situated at Kingsbury Drive, Jarrahdale and known as Serpentine Dam Tea Rooms	15/7/93
206	Chittering Country Club Inc	Application for the grant of a club licence in respect of premises situated at Lot 48 Ridgetop Ramble, Bindoon and known as Chittering Country Club Inc.	27/7/93
TRANSFER OF LICENCE			
315	R. & M. Perry	Application for the transfer of liquor store licence from Bardale Pty Ltd, in respect of premises known as Embleton Liquor Store, Rothsby Road, Embleton	28/6/93
316	Kemberley Pty Ltd	Application for the transfer of hotel licence from Gatti Investments Pty Ltd, in respect of premises known as St George Hotel, Morris Place, Innaloo	28/6/93

App No.	Applicant	Nature of Application	Last Day for Objections
317	R. Stasinowsky & M. Egan	Application for the transfer of hotel licence from Sybron Nominees Pty Ltd, in respect of premises known as National Hotel, High Street, Fremantle	29/6/93
318	I. Lei, M. Lei & S. Ng	Application for the transfer of restaurant licence from Kin Sun Liu, in respect of premises known as Jasmine Chinese Restaurant, Balmoral Road, Karratha	2/7/93
319	Shebo Nominees Pty Ltd	Application for the transfer of hotel licence from Barry R. De Castro, in respect of premises known as the Albany Hotel, 244 York Street, Albany	4/7/93

This notice is published under section 67 (5) of the Liquor Licensing Act 1988.

G. B. AVES, Director of Liquor Licensing.

TREASURY

TY401

FINANCIAL ADMINISTRATION AND AUDIT ACT 1985

The Treasury,
Perth, 25 June 1993.

It is hereby notified for general information that, pursuant to section 58 of the Financial Administration and Audit Act 1985, the Treasurer has issued the following amended Treasurer's Instructions to be effective from the date this notice is published in the *Government Gazette*.

Treasurer's Instructions	Paragraph	Topic
TI 903	(1) — (4)	Report on Operations
TI 947	(1) — (6)	Certificate of Financial Statements
TI1006	(1) — (6)	Financial Statements of Statutory Authorities
TI1008	(1) — (5)	Consolidation of Subsidiaries
TI1101	(1) — (2)	Application of Australian Accounting Standards
TI1102	(1) — (14)	Operating Statements
TI1105	(1) — (5)	Consolidated Financial Statements

TY402

FINANCIAL ADMINISTRATION AND AUDIT ACT 1985

The Treasury,
Perth, 25 June 1993.

It is hereby notified for general information that, pursuant to section 58 of the Financial Administration and Audit Act 1985, the Treasurer has issued the following new Treasurer's Instruction to be effective from the date this notice is published in the *Government Gazette*.

Treasurer's Instructions	Paragraph	Topic
TI 952	(1) — (9)	General Disclosure in Financial Statements

WATER AUTHORITY

WA401

METROPOLITAN WATER AUTHORITY ACT 1982 NOTICE OF ALTERATION OF DECLARED DRAINAGE AREA Ashfield 1993 Excision

File G5052.

Made by the Hon. Minister for Water Resources pursuant to section 104 (3).

1. The area formerly known as Metropolitan Main Drainage District No. 1, deemed, pursuant to section 104 (7) of the Metropolitan Water Authority Act 1982, to have been declared a drainage area, is referred to in this notice as "the declared drainage area".

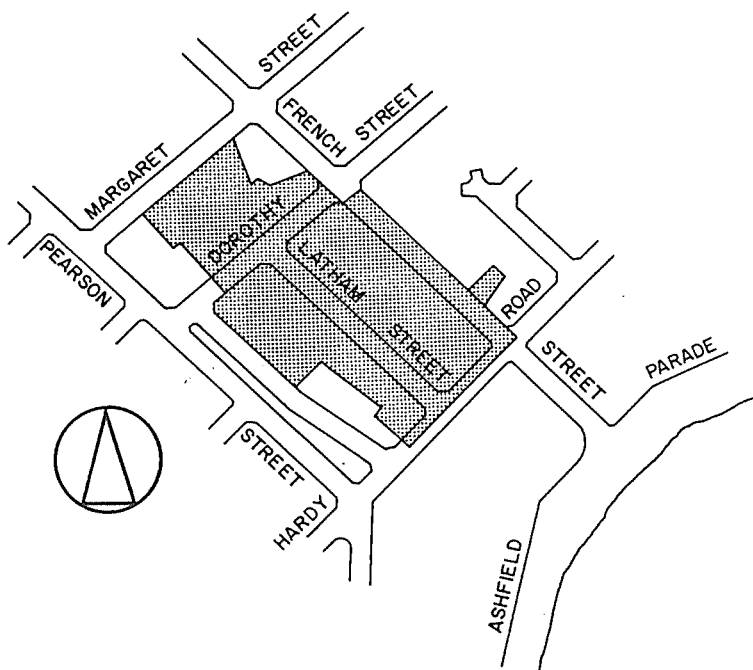
2. Notice is hereby given that the boundaries of the declared drainage area, as altered, are, as from 25 August 1993 to be further altered by the excision of the land shown shaded in the Schedule hereto and more particularly delineated on Plan CW06, Sheet 2.

3. A person who is aggrieved by this proposal may, pursuant to section 104 (4) of the Metropolitan Water Authority Act 1982, by notice in writing to the Minister within one month of the publication of this notice, object to the proposal contained herein.

PAUL D. OMODEI, Minister for Water Resources.

Note: Plan CW06 may be inspected at the Perth North Design Section of the Water Authority of Western Australia, Joondalup House, 8 Davidson Terrace, Joondalup between the hours of 8.15 am and 4.30 pm on any working day.

SCHEDULE



LOCAL AUTHORITY : TOWN OF BASSEDEAN

POSTAL DISTRICT : ASHFIELD

100 50 0 100 200 300

SCALE OF METRES

In accordance with the provision of the MWA Act 1982, it is hereby notified that all land situated within such portions of the declared drainage area as altered by this Notice, shall cease to be rated for main drainage from 23 June 1993.

W. J. COX, Managing Director,
Water Authority of Western Australia.

TENDERS

ZT201

MAIN ROADS

Tenders

Tenders are invited for the following projects.

Tender documents are available from the Contracts Clerk, Supply Branch, Ground Floor, Waterloo Crescent, East Perth.

Tender No.	Description	Closing Date
		1993
251/92	Sale of welded mesh reinforcement for concrete overlays	July 12
22/93	Sale of Lot 654 Diaden Street, Eaton, Bunbury	July 21
23/93	Supply and delivery of Crushed Aggregate	July 9
24/93	Load and cart Crushed Aggregate	July 9

ZT202

Acceptance of Tenders

Contract No.	Description	Successful Tenderer	Amount
			\$
218/92	Cleaning of Main Roads offices and depot buildings at Lot 2448 Eastward Road, Geraldton	Berkeley Challenge	9 199.20
92Q78	Supply and delivery of various IBM and Microsoft Hardware and Software	Dist. Data Process P/L } Stott & Hoare Int }	25 559.00
258/92	Supply and delivery of roadside litter bins and litter bin stands	Federal Tinware Manufacturing P/L	47 689.84
92Q83	Supply and delivery of IBM Hardware and Software	W. J. Moncrieff P/L	46 662.75
273/92	Purchase, demolition and removal of improvements at various lots in Or-rong Road, Rivervale	P. B. & K. A. Brajkovich	13 890.00

D. R. WARNER, Director, Corporate Services.

ZT301

STATE SUPPLY COMMISSION

Tenders Invited

Tender forms and full particulars of the Schedule hereunder may be obtained on application at the State Supply Commission, 815 Hay Street, Perth, 6000.

TELEPHONE No. 222 8491 or 222 8241

FACSIMILE No. 321 7918

Date of Advertising	Schedule No.	Description	Date of Closing
1993			1993
June 11	402A1993	Supply Network Cabling for North Metropolitan College of TAFE, Balga Campus for the Department of Employment, Vocational Education and Training	July 1
June 11	035A1993	Paint for various Government Departments for a one (1) year period with an option to extend for a further year	July 8

Tenders Invited—*continued*

Date of Advertising	Schedule No.	Description	Date of Closing
1993 June 18	171A1993	Lithographic Plates and Associated Chemicals for State Print for a twelve (12) month period from 3 August 1993 to 2 August 1994	1993 July 8
June 25	404A1993	Twenty six (26) MacIntosh Compatible Computers for a PC Laboratory for Canning College	July 15
<i>For Service</i>			
June 11	038A1993	Conduct Funerals of Deceased Indigent Persons for a one (1) year period with an option to extend for a further one year	July 1
June 18	279A1993	Two (2) 150 000 Copies per month Photocopiers for a three (3) year period for Canning College	July 1
June 18	188A1993	Provision of Aircraft for Donkey Control for a period of one (1) year for the Agriculture Protection Board	July 8
<i>Invitation to Register Interest</i>			
June 4	ITRI 5/93	For External Training Consultants on Workplace Reform and Enterprise Bargaining to State Government Agencies	July 8
<i>For Sale</i>			
June 25	403A1993	1991 Toyota Coaster School Bus (8EO 067) at South Hedland Snr High School for Minister for Education	July 15

Tenders addressed to the Chairman, State Supply Commission, 815 Hay Street, Perth 6000 will be received for the abovementioned tenders until 10.00 am on the date of closing.

Tenders must be properly endorsed on envelopes otherwise they are liable to rejection. No tender necessarily accepted.

L. W. GRAHAM, Chairman,
State Supply Commission.

ZT302

Accepted Tenders

Schedule No.	Particulars	Contractor	Rate
<i>Supply and Delivery</i>			
100A1993	Drugs	Various	Details on Request
263A1993	Design and Implementation of an Employee Assistance Programme for approximately 1 800 Staff (and their families) within the Whole of the Department of Corrective Services	Davidson Trahaire (WA) P/L	Details on Request
<i>Invitation to Register Interest</i>			
ITRI 10/92	IT Brokerage Services for the Disposal of Surplus Computer Equipment	All Tenders Declined	
<i>Service Tenders</i>			
146A1993	Production of five (5) Live "Talk-Back" Television Programs	Edith Cowan University	Details on Request
374A1993	Security Service for the WA Dept of Agriculture	W.A.W.C. Pty Ltd	Details on Request

Accepted Tenders—*continued*

Schedule No.	Particulars	Contractor	Rate
<i>Purchase and Removal</i>			
394A1993	1988 Holden Jackaroo Station Wagon (6QR 285) for Department of Employment, Vocational Education and Training, TAFE Centre at Broome	R. McIntyre	\$13 221.00
395A1993	Item 1: 1990 Holden Station Wagon (6QN 897) Item 2: 1990 Toyota Hilux Trayback 4x4 (7QA 152) for the Department of Agriculture, Kununurra	Wallace Car Sales All Tenders Declined	\$12 099.00
397A1993	1980 Chamberlain Loader (MRWA 4610) (XQK 831) for Main Roads, Welshpool	Upper Swan Machinery	\$11 300.00

ZT401

WATER AUTHORITY OF WESTERN AUSTRALIA

Tenders

Tenders are invited for the projects listed below and will be accepted up to 2.30 pm on the closing date specified.

Tender documents are available from the Supply Services Branch, Level 1, Entry 4, John Tonkin Water Centre, 629 Newcastle Street, Leederville, WA 6007.

Tender documents must be completed in full, sealed in the envelope provided and placed in the Tender Box located at the above Leederville address.

The lowest or any tender may not necessarily be accepted.

Contract No.	Description	Closing Date
		1993
AM 30214	Supply and delivery of six skid mounted transportable site offices and six skid mounted transportable lunchrooms	15 June
AP 32014	Supply of burnt clay bricks for a twenty four month period	6 July
AP 32015	Supply of various sizes of Class 12 polyethylene pressure pipe	6 July
AP 32016	Supply of Portland bagged cement for a twenty four month period	6 July
AV 33307	Supply of one only 15 000 kg GVM tip truck in accordance with specification 93V/03	22 June
AV 33308	Supply of one only 15 000 kg GVM tip truck in accordance with specification 93V/04	22 June
AV 33309	Supply of one only 22 500 kg GVM tray top truck in accordance with specification 93V/02	22 June
AV 33310	Supply of one only 4WD backhoe loader in accordance with specification 93P/05	29 June
AV 33311	Supply of one only 22 500 kg GVM tip truck in accordance with specification 93V/05	6 July

ZT402

Accepted Tenders

Contract	Particulars	Contractor	Price
AM 30616	Thrust boring for Slade Street pressure main project, Bayswater	DM Drainage & Construction	Schedule of Rates

W. COX, Managing Director.

PUBLIC NOTICES**ZZ201****TRUSTEES ACT 1962**

Creditors and other persons having claims (to which section 63 of the Trustees Act 1962 relates) in respect of the estate of the undermentioned deceased persons are required by the personal representatives of care of Minter Ellison Northmore Hale of Allendale Square, 77 St George's Terrace, Perth to send particulars of their claims to them by the 6th day of August 1993 after which date the personal representatives may convey or distribute the assets having regard only to the claims of which they then have notice.

Randall, Jean Margaret, late of Hamersley Hospital, Rokeby Road, Subiaco. Died 12th day of February 1993.

Hocking, Ernest Nicholas, late of 123 North Street, Swanbourne. Died 27th day of April 1993.

ZZ202**TRUSTEES ACT 1962****NOTICE TO CREDITORS AND CLAIMANTS**

Creditors and other persons having claims (to which section 63 of the Trustees Act relates) in respect of the Estates of the undermentioned deceased persons are required to send particulars of their claims to me on or before the 26th July 1993, after which date I may convey or distribute the assets, having regard only to the claims of which I then have notice.

Baroni, Simon Antoine, late of 33 Gillam Way, Beechboro, died 26/5/93.

Coates, Leslie, late of 129 Middleton Road, Albany, died 12/5/93.

Conen, George Alfred, formerly of 15 Davis Street, Boulder, late of Little Sisters Nursing Home, Kalgoorlie, died 23/2/93.

Fowler, Irwin Athol, late of 114 Hunt Street, Beverley, died 31/5/93.

Gerrard, Maggie Magdellan Holland, late of 40/104 Elizabeth Place, King William Street, Bayswater, died 15/4/93.

Heslop, Mary Scholastica, late of 5 Bridgewood Road, Lesmurdie, died 9/5/93.

King, Alexander Charles, late of Halls Creek, died 24/5/91.

King, Gladys Caroline, late of 74 Harborne Street, Wembley, died 18/5/93.

MacKay, Elizabeth Ruth, formerly of 26 Dryandra Way, Armadale, late of Lot 101 Withnell Road, Woodanilling.

Mallal, Kevin Patrick, late of Sunset Hospital, Birdwood Parade, Dalkeith, died 26/2/93.

McGlinn, Hazel Hilda Elizabeth, late of Lot 39 Watson Avenue, Coodanup, died 1/1/82.

Millar, James Rex, late of Flat 43/8 Hampton Street, Victoria Park, died 22/4/93.

Morgan, Lloyd, late of Gwen Hardie Lodge, Mermaid Avenue, Albany, died 26/4/93.

Rankin, Flora, late of 112 Wittenoom Street, Collie, died 24/2/93.

Ryan, Gwendoline Evelyn, late of Unit 208/51-55 Belgrade Road, Wanneroo, died 22/5/93.

Smith, Joan Elsie, late of Hummerston Lodge, 67 Cleaver Street, West Perth, died 27/5/93.

Stevenson, Thomas, late of 35 Prinsep Street, Norseman, died 20/5/93.

Tate, Violet, late of 361 Old Coast Road, Australind, died 21/3/93.

Tsoutsoulis, Fani, late of 10 Penmar Court, Woodvale, died 21/4/93.

Underwood, Olga Irene, late of Graylands Hospital, Brockway Road, Mt Claremont, died 5/1/89.

Ward, John, formerly of 5 Gladstone Court, Netley Place, Armadale, late of 6 Triller Place, Huntingdale, died 29/5/93.

Webb, Joseph, late of Midland Nursing Home, 44 John Street, Midland, died 31/12/92.

Unquillan, Pindan, late of Numbala Nunga Nursing Home, Derby, died 26/2/92.

Dated this 22nd day of June 1993.

K. E. BRADLEY, Public Trustee,
Public Trust Office, 565 Hay Street, Perth WA 6000.

ZZ203**PUBLIC TRUSTEE ACT 1941**

Notice is hereby given that pursuant to section 14 of the Public Trustee Act 1941, the Public Trustee has elected to administer the estates of the undermentioned deceased persons.

Dated at Perth the 22nd day of June 1993.

K. E. BRADLEY, Public Trustee,
565 Hay Street, Perth.

Name of Deceased; Address; Date of Death; Date Election Filed

Dickerson, Louise; Nollamara; 22 April 1993; 18 June 1993.

Mannix, Stanley Walter; Joondanna; 6 May 1993; 18 June 1993.

Morgan, Lloyd; Fremantle; 26 April 1993; 18 June 1993.

ZZ301**INQUIRY AGENTS LICENSING ACT 1954****APPLICATION FOR LICENCE IN THE FIRST INSTANCE**

To the Court of Petty Sessions at Perth.

I, Rodney Graeme Symes of 15 Balfern Court, Hamersley, Phone: Home 246 2595, Work (018) 95 8869, Insurance Investigator having attained the age of twenty-one years, hereby apply on my own behalf for a licence under the abovementioned Act. The principal place of business will be at 15 Balfern Court Hamersley.

Dated the 21st day of June 1993.

RODNEY SYMES, Signature of Applicant.

APPOINTMENT OF HEARING

I hereby appoint the 27th day of July 1993 at 10.00 o'clock in the forenoon as the time for the hearing of the foregoing application at the Court of Petty Sessions at Perth.

Dated the 22nd day of June 1993.

PETER NEEDHAM, Clerk of Petty Sessions.

Objection to the granting of the application may be served on the applicant and the Clerk of Petty Sessions at any time prior to seven days before the date appointed for the hearing.

ZZ401**LIMITED PARTNERSHIPS ACT 1909****NOTICE OF ASSIGNMENT OF SHARE OF LIMITED PARTNER PURSUANT TO SECTION 10**

Notice is given that by a transmission dated 6 December 1992, the share of Alexander Wills Ogilvy and Christopher James Ogilvy, as the executors of the will of Patricia Margaret Ogilvy deceased in Byvest Limited Partnership No. 12 (represented by 100 000 ordinary units in Byvest Limited Partnership No. 12) is transmitted to Locanda Pty Ltd.

Dated 18th June 1993.

FREEHILL HOLLINGDALE & PAGE
15 William Street, Perth WA 6000.

ZZ402**LIMITED PARTNERSHIPS ACT 1909****NOTICE OF ASSIGNMENT OF SHARE OF LIMITED PARTNER PURSUANT TO SECTION 10**

Notice is given that by a transfer dated 1 February 1993, the share of Gibb Nominee Services Pty Ltd in Byvest Limited Partnership No. 8 (represented by 100 000 ordinary units in Byvest Limited Partnership No. 8) is transferred to GC Nominees Pty Ltd.

Dated 18th June 1993.

FREEHILL HOLLINGDALE & PAGE
15 William Street, Perth WA 6000.

STATE PRINT NOW OFFERS ALTERNATIVE HARDCOPY OUTPUT FOR YOUR COMPUTER INFORMATION SYSTEM!

State Print's **STATE LASER PUBLISHING CENTRE** offers a flat sheet, laser imaged alternative while offering superior flexibility in format and layout of data generated from your computer information system. We design and print your base forms and documents, format and merge your variable data straight from your database on-line or supplied on floppy disk or magnetic tape, introduce digitised graphics, photos, logos, bar codes, OCR codes, MICR codes and publish hard copies on demand.

CONSIDER THESE APPLICATIONS!

- ❖ Renewal forms—Rate, Service and Account Notices
- ❖ Pay Slips—Group Certificates
- ❖ Internal Telephone Directories
- ❖ Price, Product and Inventory Reports and Catalogues
- ❖ OCR and Bar Code Labels
- ❖ Personalised Cheques, Certificates, Awards, Letters and Direct Mail Advertising Material
- ❖ Conversion of 11" x 15" Continuous, System Reports to Quality, A4 Fully Bound Reports

CONSIDER THESE BENEFITS!

- ❖ Security and Confidentiality Assured
- ❖ On-line Accessibility
- ❖ Superior Layout Flexibility, High Resolution Laser Print Quality of Variable Text, Graphics and Logos
- ❖ Simultaneous Text Imaging on Both Sides of Page
- ❖ Single supplier for forms and document design, base sheet production, laser imaging, folding, inserting, sealing and mail distribution

NEW PRODUCT RELEASE! SPEEDISEAL *Self-enveloping Mailer Forms*

Communicate with your customers through Direct Mail with these custom designed, personalised, laser imaged, self-enveloping forms:

- ❖ Total Design Flexibility
- ❖ Eliminates Envelopes
- ❖ 2 Inserts per Mailer
- ❖ Australia Post Approved



STATE PRINT
DEPARTMENT OF STATE SERVICES

22 Station Street Wembley, W.A. 6014

State Laser Publishing Centre

Tel: 383 8846, Fax: 382 1079

For further details please tick appropriate box and send this coupon today!

I wish to know more about: STATE LASER PUBLISHING CENTRE Products and Services ☐

SPEEDISEAL Self-enveloping Forms ☐ Other STATE PRINT Products and Services ☐

Name Tel: Fax:

Position Department

Address

..... Postcode

SEND TO: THE MARKETING MANAGER
STATE PRINT
PO BOX 38 WEMBLEY, W.A. 6014

OR Telephone: (09) 383 8846
Fax: (09) 382 1079

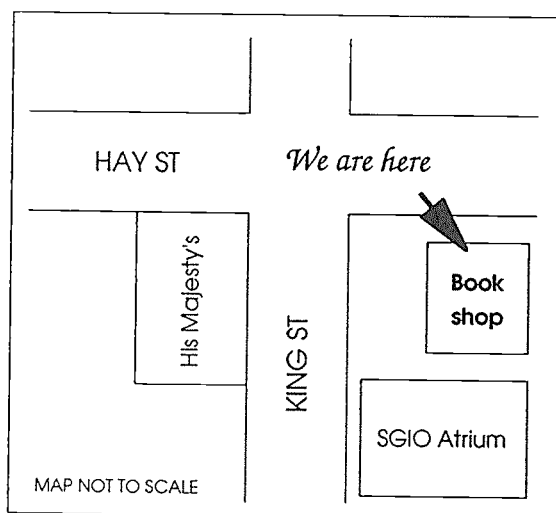
State Government Bookshop

**FOR W.A. GOVERNMENT PUBLICATIONS,
WE CAN SUPPLY:**

- ★ Acts and Regulations
- ★ Budget Papers, Hansard
- ★ Bills and Reports
- ★ Government Gazettes

OTHER PUBLICATIONS OF INTEREST:

- ★ W.A. Primary and Secondary School curriculum materials
- ★ W.A. History, Authors and Special Interest Books
- ★ Government Department Publications



STATE GOVERNMENT BOOKSHOP

Ground Floor, "Supply House"

815 HAY ST, PERTH 6000

PH: (09) 222 8227; 222 8216

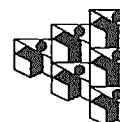
222 8228

FAX: (09) 321 2192, 481 3445

Credit Cards Accepted - MasterCard, Bankcard and Visa Card

Whatever your interest, we're worth a look, whatever the book !

A unit of the Department of State Services



CONTENTS

REGULATIONS, BY-LAWS, RULES, DETERMINATIONS, ORDERS

	Page
Cemeteries Act—	
Municipality of the Town of Port Hedland—By-laws Relating to the Port Hedland Public Cemetery	3119-20
Cemeteries (Popanyinning Cemetery—Declaration and Vesting of Management) Order 1993 ..	3122
Coal Mines Regulation Act—Coal Mines Amendment Regulations 1993	3146
Colleges Act—Colleges (Establishment of Pundulmurra College) Notice 1993	3074
Dental Act—Dental Board Amendment Rules 1993	3075
Health Act—	
Model By-laws—Series "A"—	
City of Canning	3076-7
City of Melville	3075
Shire of Swan	3076
Local Government Act—	
Municipality of the City of Mandurah—By-laws Relating to the Payment of Rates and Charges	3120-1
Municipality of the Town of East Fremantle—By-law Relating to the Payment of Rates	3119
Municipality of the Shire of Ashburton—By-law Relating to the Payment of Rates and Charges	3117-18
City of Bunbury (Specified Area) Order No. 1, 1993	3122-4
City of Cockburn and Melville (District and Ward Boundaries) Order No. 1, 1993	3121-2
City of Kalgoorlie-Boulder (Specified Area) Order No. 1, 1993	3124
City of Cockburn (Valuation and Rating) Order No. 1, 1993	3137-8
City of Kalgoorlie-Boulder (Valuation and Rating) Order No. 1, 1993	3138-9
Shire of Augusta-Margaret River (Valuation and Rating) Order No. 1, 1993	3124-6
Shire of Bridgetown-Greenbushes (Valuation and Rating) Order No. 1, 1993	3126-31
Shire of Harvey (Valuation and Rating) Order No. 1, 1993	3131-6
Shire of York (Valuation and Rating) Order No. 1, 1993	3136-7
Mines Regulation Act—Mines Regulation (Exemption) Order (No. 13) 1993	3145-6
Poisons Act—	
Poisons Amendment Regulations (No. 2) 1993	3078-85
Poisons (Scheduled Substances) Amendment Order (No. 2) 1993	3086-90
Radiation Safety Act—	
Radiation Safety (Qualifications) Amendment Regulations 1993	3077-8
Radiation Safety (Qualifications) Amendment Regulations (No. 2) 1993	3091
Retail Trading Hours Act—Retail Trading Hours Exemption Order (No. 10) 1993	3073

GENERAL CONTENTS

	Page
Bush Fires Board	3070
Cemeteries	3070-2
Consumer Affairs	3073
Corporate Affairs	3073
Crown Law	3073-4
Education	3074
Electoral Commission	3074
Health	3075-94
Heritage Council	3095
Land Administration—	
General Information	3095,
Orders in Council	3098-117
Local Government	3096-8
Main Roads	3117-44
Marine and Harbours	3144
Minerals and Energy	3145
Planning and Urban Development	3145-8
Police	3149-50
Proclamations	3150
Public Notices—	
Deceased Persons Estates	3067-9
Inquiry Agents	3156-7
Partnerships	3157
Racing and Gaming	3157
Tenders—	
Main Roads	3150-1
State Supply Commission	3153
Water Authority of Western Australia	3153-5
Treasury	3155
Water Authority	3151
	3152



1 9 9 3 0 0 0 8 8 G G

GENERAL 25 JUNE