

WESTERN AUSTRALIAN GOVERNMENT Gazette

4115



PERTH, FRIDAY, 30 JULY 1993 No. 106

PUBLISHED BY AUTHORITY G. L. DUFFIELD, GOVERNMENT PRINTER AT 3.30 PM

Publishing Details

The *Western Australian Government Gazette* is published by State Print for the State of Western Australia on Tuesday and Friday of each week unless disrupted by Public Holidays or unforeseen circumstances (changes to this arrangement will be advertised beforehand on the inside cover).

Special *Government Gazettes* and Extraordinary *Government Gazettes* are published periodically, only the special gazettes are included in the subscription price.

The following guidelines should be followed to ensure publication in the *Government Gazette*.

- Material submitted to the Executive Council and which requires gazettal will require a copy of the signed Executive Council Minute Paper and in some cases the Parliamentary Counsel's Certificate.
- Copy should be received by the Manager, Law Publisher no later than 3.00 p.m. on Wednesday (Friday edition) or 3.00 p.m. on Friday (Tuesday edition).
- Lengthy or complicated notices should be forwarded several days before advertised closing date for copy. This is to ensure inclusion in current edition. Failure to observe this request could result in the notice being held over until the following edition.
- Proofs will be supplied only when requested.
- No additions or amendments to material for publication will be accepted by telephone.

Send copy to:

The Manager,
Law Publisher
State Print
Station Street, Wembley, 6014
Telephone: 383 8851 Fax: 383 8888

Advertisers should note:

- All Notices should be written in 'plain English'.
- Signatures (in particular) and proper names must be legible.
- All copy should be typed and double spaced.
- If it is necessary through isolation or urgency to communicate by facsimile, confirmation is not required by post. If original copy is forwarded later and published, the cost will be borne by the advertiser.
- Documents not clearly prepared and in the required format for gazettal, will be returned to the sender unpublished.
- Late copy received at Law Publisher will be placed in the following issue irrespective of any date/s mentioned in the copy.

IMPORTANT COPYRIGHT NOTICE

© State of Western Australia

This work is copyright. Apart from any use as permitted under the *Copyright Act 1968*, no part may be reproduced by any process without written permission from the Government Printer, State Print. Inquiries should be directed to the Manager, Law Publisher, P.O. Box 38, Wembley, W.A. 6014.

Advertising Rates and Payments

As from 1 July 1992.

Deceased Estate notices, (per estate)—\$14.70

Real Estate and Business Agents and Finance Brokers Licences, (per notice)—\$33.90

Other Public Notices Section articles \$33.90 (except items of an exceptionally large nature, then arrangements will be made for invoicing).

All other Notices

Per Column Centimetre—\$6.70

Bulk Notices—\$124.00 per page

Clients will be invoiced for advertising charges

COUNTER SALES 1992-93

(As from 1 July 1992)

	\$
Government Gazette—(General)	1.80
Government Gazette—(Special)	
Up to 2 pages	1.80
Over 2 pages	3.60
Hansard	11.00
Industrial Gazette	9.80
Bound Volumes of Statutes	187.00

IMPORTANT NOTICE

Periodically notices are published indicating a variation in normal publishing arrangements:

- Easter or Christmas editions etc—these notices appear approximately 4 weeks prior to any change.
- Extraordinary gazettes not circulated to all subscribers—these notices appear in the following general edition of the gazette.

In all cases notices are published on page 2 and readers are urged to check accordingly prior to contacting State Print.

G. L. DUFFIELD, Director.

PROCLAMATIONS

AA103

TRANSFER OF LAND ACT 1893
TRANSFER OF LAND (REVESTMENT)
PROCLAMATION

WESTERN AUSTRALIA } By His Excellency the Honourable Sir Francis
 FRANCIS BURT, } Theodore Page Burt, Companion of the Order of
 Governor. } Australia, Knight Commander of The Most Disting-
 [L.S.] } uished Order of Saint Michael and Saint
 } George, Queen's Counsel, Governor of the State
 } of Western Australia.

DOLA File 5735/950v9.

Under section 243 of the Transfer of Land Act 1893, I, the Governor acting with the advice and consent of the Executive Council, do hereby revest in Her Majesty as of her former estate, the land comprised in the respective Certificates of Titles as described in the Schedules annexed hereto.

Schedule I

DOLA File	Description of Land	Certificate of Title	
		Volume	Folio
997/993	Portion of Canning Location 37 and being Lot 2 on Plan 18896. (now Location 3834)	1949	935
2550/992	Portion of Jandakot Agricultural Area Lot 218 being Drain Reserve on Plan 13090. (now Lot 638)	1092	661
1135/993	Portion of Hay Location 1425 and being Lot 69 on Diagram 82987. (now Location 2374)	1942	444
1157/993	Portion of Williams Location 8016 and being Lot 97 on Plan 15858. (now Location 15822)	1827	433
2444/992	Portion of Canning Location 32 and being Lot 25 on Diagram 82654. (now Location 3818)	1939	853
920/993	Portion of Swan Location 1370 and being Lot 349 on Plan 19003. (now Location 11897)	1957	917
1161/993	Portion of Swan Location 2 and being Lot 35 on Plan 17356	1941	202
1161/993	Portion of Swan Location 2 and being Lot 33 on Plan 17355	1941	236
1161/993	Portion of Swan Location 2 and being Lot 34 on Plan 17355 (now Location 11901)	1941	237
1007/993	Portion of Canning Location 1 and being Lot 179 on Plan 18603. (now Location 3809)	1948	272
964/993	Portion of Canning Location 1 and being Lot 180 on Plan 18603. (now Location 3832)	1948	273
1984/984	Portion of Canning Location 1 and being Lot 67 on Plan 14674 (Sheet 2). (now Location 3752)	1673	569
1984/984	Portion of Canning Location 1 and being Lot 68 on Plan 14674 (Sheet 2). (now Location 3753)	1673	570
894/966	Portion of Kelmscott Suburban Lot 9 and being Lot 103 on Diagram 73462. (now portion of Kelmscott Lot 248)	1800	651
894/966	Portion of Kelmscott Suburban Lot 9 and being Lot 105 on Diagram 82057 (now portion of Kelmscott Lot 248)	1919	210
894/966	Portion of Kelmscott Suburban Lot 8 and being Lot 13 on Diagram 50104. (now Kelmscott Lot 246)	596	189A
703/986	Portion of Swan Location V and being Lot 128 on Plan 18154. (now Location 11903)	1916	694
2012/979	Portion of Swan Location 1540 and being Lot 49 the subject of Diagram 56917. (now Location 11524)	1538	398
1536/984	Leonora Town Lot 31.	127	48
1316/993	Boulder Town Lot 1436	1425	233
4690/903	Boulder Town Lot R627. (now Lot 4543)	210	50
4690/903	Boulder Town Lot R400. (now Lot 4541)	202	179
4690/903	Boulder Town Lot R409. (now Lot 4542)	290	140

Schedule II

DOLA File	Description of Land
1226/992	Portion of Swan Location 1370 being the land marked Pedestrian Accessway containing an area of 209 square metres on Plan 10563 and being part of the land comprised in Certificate of Title Volume 1357 Folio 483
757/993	Portion of Canning Location 16 and being the portion coloured brown and marked Pedestrian Accessway on Plan 14855 abutting Lots 12 and 45 and being part of the land comprised in Certificate of Title Volume 1685 Folio 656.
2509/992	Portion of Swan Location 2225 and being the land marked Pedestrian Access Way containing an area of 245 square metres on Plan 10861 and being part of the land comprised in Certificate of Title Volume 1386 Folio 320.

DOLA File	Description of Land
2506/980	Portion of Cockburn Location 16 and being Lot 140 on Plan 8314 (2) and being part of the land now comprised in Certificate of Title Volume 1295 folio 587. (now Location 4016)
1944/992	Portion of Cockburn Location 451 and being the land marked P.A.W abutting Lots 71 and 85 on Plan 12408 and being part of the land comprised in Certificate of Title Volume 1502 Folio 062.
2050/992	Portion of Port Hedland Lot 2786 being those areas (4) marked Pedestrian Accessway on Plan 13307 comprised in Certificate of Title Volume 1577 Folio 332.
3280/977	Portion of Greenmount Suburban Lot 171 and being the balance of the land marked ROW on Diagram 37092 being the land remaining in Certificate of Title Volume 1129 Folio 232.

Given under my hand and the Seal of the State on 20 July 1993.

By His Excellency's Command,

GEORGE CASH, Minister for Lands.

GOD SAVE THE QUEEN !

AA101

LAND ACT 1933 CLASSIFICATION OF RESERVED LANDS PROCLAMATION

WESTERN AUSTRALIA
FRANCIS BURT,
Governor.
[L.S.]

} By His Excellency the Honourable Sir Francis
Theodore Page Burt, Companion of the Order of
Australia, Knight Commander of The Most Distinguished
Order of Saint Michael and Saint
George, Queen's Counsel, Governor of the State
of Western Australia.

DOLA File 2567/992.

Under section 31 (1) (a) of the Land Act 1933, I, the Governor acting with the advice and consent of the Executive Council, hereby classify as of Class "A" Reserve No. 42501 comprising Avon Location 28566 with an area of 85.9863 hectares for the designated purpose of "Conservation of Flora and Fauna".

Local Authority—Shire of Mukinbudin.

Given under my hand and the Seal of the State on 20 July 1993.

By His Excellency's Command,

GEORGE CASH, Minister for Lands.

GOD SAVE THE QUEEN !

AA102

TRANSFER OF LAND ACT 1893 TRANSFER OF LAND (REVESTMENT) PROCLAMATION

WESTERN AUSTRALIA
FRANCIS BURT,
Governor.
[L.S.]

} By His Excellency the Honourable Sir Francis
Theodore Page Burt, Companion of the Order of
Australia, Knight Commander of The Most Distinguished
Order of Saint Michael and Saint
George, Queen's Counsel, Governor of the State
of Western Australia.

DOLA File 1125/993.

Under section 243 of the Transfer of Land Act 1893, I, the Governor acting with the advice and consent of the Executive Council, do hereby revest in Her Majesty as of her former estate, the land described as portion of Canning Location 31 and being Lot 734 the subject of Diagram 45062 and being the land comprised in Certificate of Title Volume 1408 Folio 400 (now Location 3829).

Given under my hand and the Seal of the State on 20 July 1993.

By His Excellency's Command,

GEORGE CASH, Minister for Lands.

GOD SAVE THE QUEEN !

AGRICULTURE

AG101

CORRECTION

SOIL AND LAND CONSERVATION ACT 1945

An error has been noted in the notice published in the *Government Gazette* of 22 June 1993, page 3035 reference AG401:

"Garry Duchholz of Burekup" should read " Gary Francis Buchholz of Burekup ".

M. D. CARROLL, Director General of Agriculture.

AG301

SOIL AND LAND CONSERVATION ACT 1945

SOIL AND LAND CONSERVATION (BROOME LAND CONSERVATION DISTRICT)
AMENDMENT ORDER 1993

Made by His Excellency the Governor in Executive Council under section 23 (2d) of the *Soil and Land Conservation Act 1945* and on the recommendation of the Minister for Primary Industry.

Citation

1. This order may be cited as the *Soil and Land Conservation (Broome Land Conservation District) Amendment Order 1993*.

Principal Order

2. In this order the *Soil and Land Conservation (Broome Land Conservation District) Order 1991* is referred to as the principal order.

[*Published in the *Gazette* on 17 May 1991 at pp. 2457-59 and amended in the *Gazette* of 12 June 1992 at pp. 2411-12.]

Schedule repealed and schedule substituted

3. The Schedule to the principal order is repealed and the following Schedule is substituted—

Schedule

(Clause 3)

Broome Land Conservation District

All that portion of land bounded by lines starting from the intersection of the High Water Mark of King Sound with the prolongation easterly of the northernmost northern boundary of Dampier Location 268 (Pastoral Lease 3114/1198—Yeeda) and extending westerly to and westerly, southerly, easterly, again southerly, again easterly, again southerly, again westerly and again southerly along boundaries of that location to the northernmost northeastern corner of Location 270 (Pastoral Lease 3114/499—Roebuck Plains); thence southerly, easterly, again southerly, westerly, again southerly, again westerly, again southerly and again westerly along boundaries of that location to the easternmost eastern boundary of Location 261 (Pastoral Lease 3114/635—Thangoo); thence southerly, westerly, again southerly, again westerly and again southerly along boundaries of that location to the easternmost northeastern corner of Location 262 (Pastoral Lease 3114/604—Shamrock); thence southerly, westerly, again southerly and again westerly along boundaries of that location to the northeastern corner of Pardu Location 39 (Pastoral Lease 3114/789—Nita Downs); thence southerly along the easternmost eastern boundary of that location and southerly, easterly, again southerly and westerly along boundaries of Location 40 (Pastoral Lease 398/770) to the easternmost eastern boundary of Location 38 (Pastoral Lease 3114/1154—Anna Plains); thence southerly, westerly, again southerly, again westerly, northerly, again westerly, again northerly, again westerly, again northerly and northwesterly along boundaries of that location and onwards to the High Water Mark of the Indian Ocean; thence generally northeasterly along that water mark and generally northeasterly along the High Water Mark of Roebuck Bay to the centreline of Crab Creek; thence generally easterly upwards along that centreline to a southwestern boundary of Dampier Location 270 (Pastoral Lease 3114/499—Roebuck Plains); thence northwesterly, westerly, southwesterly and again westerly along boundaries of that location to the southeastern corner of Location 81; thence generally northwesterly and northerly along boundaries of that location and onwards to the southeastern corner of Location 67; thence northerly and westerly along boundaries of that location to the northeastern corner of the eastern severance of Location 78 (Reserve 38518); thence westerly along the northern boundary of that severance and onwards to and along the northern boundary of the western severance of the lastmentioned location and again onwards to the southernmost southeastern corner of Location 70; thence

westerly along the southern boundary of that location, westerly along the southern boundary of Location 228 (Reserve 40813) and westerly along the northernmost northern boundary of the eastern severance of Broome Lot 833 to the centreline of Road Number 6241; thence northeasterly along that centreline to the centreline of McGuigan Road; thence westerly and generally northwesterly along that centreline and onwards to the centreline of Lawrence Road; thence northerly along that centreline and onwards to the Low Water Mark of the left bank of Willie Creek; thence generally northwesterly downwards along that bank to the High Water Mark of the Indian Ocean and thence generally northeasterly along that water mark and generally southeasterly along the High Water Mark of King Sound to the starting point.

Department of Land Administration Public Plans: Derby, Broome, Lagrange, Munro, Mandora, Pender, Yampi 1:250 000's.

By His Excellency's Command,

D. G. BLIGHT, Clerk of the Council.

AG302

SOIL AND LAND CONSERVATION ACT 1945

SOIL AND LAND CONSERVATION (CUBALLING LAND CONSERVATION DISTRICT) AMENDMENT ORDER 1993

Made by His Excellency the Governor in Executive Council under section 23 (2d) of the *Soil and Land Conservation Act 1945* and on the recommendation of the Minister for Primary Industry.

Citation

1. This order may be cited as the *Soil and Land Conservation (Cuballing Land Conservation District) Amendment Order 1993*.

Principal Order

2. In this order the *Soil and Land Conservation (Cuballing Land Conservation District) Order 1990** is referred to as the principal order.

[*Published in the Gazette on 22 June 1990 at pp. 3030-31.]

Clause 5 amended

3. Clause 5 of the principal order is amended in subclause (1)—
 - (a) by deleting "12" and substituting the following—
" 17 "; and
 - (b) by deleting "for Soil" and substituting the following—
" of Soil and Land "; and
 - (c) in paragraph (d) by deleting "7" and substituting the following—
" 12 "

By His Excellency's Command,

D. G. BLIGHT, Clerk of the Council.

AG303

SOIL AND LAND CONSERVATION ACT 1945

SOIL AND LAND CONSERVATION (ESPERANCE LAND CONSERVATION DISTRICT) AMENDMENT ORDER 1993

Made by His Excellency the Governor in Executive Council under section 23 (2d) of the *Soil and Land Conservation Act 1945* and on the recommendation of the Minister for Primary Industry.

Citation

1. This order may be cited as the *Soil and Land Conservation (Esperance Land Conservation District) Amendment Order 1993*.

Principal Order

2. In this order the *Soil and Land Conservation (Esperance Land Conservation District) Order 1985** is referred to as the principal order.

[*Published in the Gazette on 6 September 1985 at pp. 3491-93 and amended in the Gazettes of 20 March 1987 at p. 981; 1 December 1989 at pp. 4441-42 and 25 May 1990 at p. 2389.]

Clause 6 amended

3. Clause 6 of the principal order is amended in subclause (1)—
- (a) by deleting "14" and substituting the following—
" 19 "; and
 - (b) by deleting 'for Soil' and substituting the following—
" of Soil and Land "; and
 - (c) in paragraph (d) by deleting "8" and substituting the following—
" 13 "

By His Excellency's Command,

D. G. BLIGHT, Clerk of the Council.

AG304

SOIL AND LAND CONSERVATION ACT 1945**SOIL AND LAND CONSERVATION (THREE SPRINGS SOIL CONSERVATION DISTRICT) AMENDMENT ORDER 1993**

Made by His Excellency the Governor in Executive Council under section 23 (2d) of the *Soil and Land Conservation Act 1945* and on the recommendation of the Minister for Primary Industry.

Citation

1. This order may be cited as the *Soil and Land Conservation (Three Springs Soil Conservation District) Amendment Order 1993*.

Principal order

2. In this order the *Soil and Land Conservation (Three Springs Soil Conservation District) Order 1985** is referred to as the principal order.

[*Published in the Gazette on 18 January 1985 at p. 266 and amended in the Gazette of 22 August 1986 at pp 3006-07.]

Clause 1 amended

3. Clause 1 of the principal order is amended by deleting " Soil " and substituting the following—
" Land "

Clause 3 amended

4. Clause 3 of the principal order is amended by deleting the definitions of "committee", "member" and "the district" and substituting the following definitions—
"committee" means the Land Conservation District Committee for the Three Springs Land Conservation District;
"member" means a member of the committee;
"the district" means the Three Springs Land Conservation District constituted by clause 4;
"the producer organisations" means the bodies known respectively as the Western Australian Farmers Federation (Inc.) and the Pastoralists and Graziers Association of Western Australia. "

Clause 4 amended

5. Clause 4 of the principal order is amended by deleting "Soil" and substituting the following—
" Land ".

Clause 5 repealed and a clause substituted

6. Clause 5 of the principal order is repealed and the following clause is substituted—
" **Establishment of the committee**
5. Pursuant to section 23 (2) of the *Soil and Land Conservation Act 1945* there is hereby established for the district a land conservation district committee to be known as the Land Conservation District Committee for the Three Springs Land Conservation District. "

Clause 6 amended

7. Clause 6 of the principal order is amended—
(a) in subclause (1)—
(i) by deleting "10" and substituting the following—
" 16 "; and

- (ii) by inserting before "Conservation" the following—
 " and Land "; and
- (iii) in paragraph (b) by deleting "Governor" and substituting the following—
 " Minister "; and
- (iv) by deleting paragraphs (c), (d), and (e) and substituting the following paragraphs—
 " (c) 2 shall be appointed in accordance with subclause (2); and
 (d) one shall be appointed in accordance with subclause (2a); and
 (e) 10 shall be appointed by the Minister, and shall be persons actively engaged in, or affected by or associated with landuse in the district
- (b) by repealing sub clauses (2), (2)(a) and (2)(b) and substituting the following subclauses—
 " (2) The Western Australian Farmers Federation (Inc.) shall submit to the Minister a panel containing the names of persons willing to be appointed as members of the committee and, where such a panel is submitted in accordance with this order, two persons whose names appear on the panel shall be appointed by the Minister; and
 (2a) The Pastoralists and Graziers Association of Western Australia shall submit to the Minister a panel containing the names of persons willing to be appointed as members of the committee and, where such a panel is submitted in accordance with this order, one person whose name appears on the panel shall be appointed by the Minister. "; and
- (c) in subclauses (5) and (6)(b) by deleting "Governor" and substituting the following—
 " Minister "

By His Excellency's Command,

D. G. BLIGHT, Clerk of the Council.

AG305

SOIL AND LAND CONSERVATION ACT 1945

SOIL AND LAND CONSERVATION (NORTH STIRLINGS LAND CONSERVATION DISTRICT) AMENDMENT ORDER 1993

Made by His Excellency the Governor in Executive Council under section 23 (2d) of the *Soil and Land Conservation Act 1945* and on the recommendation of the Minister for Primary Industry.

Citation

1. This order may be cited as the *Soil and Land Conservation (North Stirlings Land Conservation District) Amendment Order 1993*.

Principal Order

2. In this order the *Soil and Land Conservation (North Stirlings Land Conservation District) Order 1986* is referred to as the principal order.

[*Published in the *Gazette* of 24 January 1986 at pp. 302-3 and amended in the *Gazette* of 25 May 1990 at pp 2390-91.]

Clause 5 amended

3. Clause 5 of the principal order is amended in subclause (1)—
 (a) by deleting "11" and substituting the following—
 " 18 "; and
 (b) by deleting "for Soil" and substituting the following—
 " of Soil and Land "; and
 (c) in paragraph (e) by deleting "5" and substituting the following—
 " 12 ".

By His Excellency's Command,

D. G. BLIGHT, Clerk of the Council.

AG306

SOIL AND LAND CONSERVATION ACT 1945**SOIL AND LAND CONSERVATION (BROOME COASTAL LAND CONSERVATION DISTRICT) ORDER 1993**

Made by His Excellency the Governor in Executive Council under Sections 22 and 23 of the *Soil and Land Conservation Act 1945* and on the recommendation of the Minister for Primary Industry.

Citation

1. This order may be cited as the *Soil and Land Conservation (Broome Coastal Land Conservation District) Order 1993*.

Interpretation

2. In this order—

“appointed member” means a person appointed under clause 5 (1)(b) or (c) to be a member of the committee;

“committee” means that Land Conservation District Committee for the Broome Coastal Land Conservation District;

“member” means a member of the committee;

“the district” means the Broome Coastal Land Conservation District constituted by clause 3;

“the producer organisations” means the bodies known respectively as the Western Australian Farmers Federation (Inc.) and the Pastoralists and Graziers Association of Western Australia.

Broome Coastal Land Conservation District

3. The land described in the Schedule to this order is hereby constituted the Broome Coastal Land Conservation District.

Establishment of the committee

4. Pursuant to Section 23 (2) of the *Soil and Land Conservation Act 1945* there is hereby established for the district a land conservation district committee to be known as the Land Conservation District Committee for the Broome Coastal Land Conservation District.

Constitution of the committee

5. (1) It is hereby determined, on the recommendation of the Minister, after consultation with the Shire of Broome, that the committee shall comprise 14 members of whom—

(a) one shall be the Commissioner of Soil and Land Conservation or his nominee;

(b) two shall be appointed by the Minister on the nomination of the Shire of Broome;

(c) 11 shall be appointed by the Minister, of whom

(i) 9 shall be persons actively engaged in, or affected by or associated with landuse in the district; and

(ii) one shall be a representative of the Department of Conservation and Land Management; and

(iii) one shall be a representative of the Department of Marine and Harbours

(2) Subject to this clause, each appointed member shall hold office for such period not exceeding 3 years as is specified in the instrument of his appointment and is eligible for reappointment.

(3) The Minister may grant leave of absence to an appointed member on such terms and conditions as the Minister determines.

(4) The Minister may terminate the appointment of an appointed member for inability, inefficiency or misbehaviour.

(5) If an appointed member—

(a) is or becomes an undischarged bankrupt or person whose property is subject to an order or arrangement under the laws relating to bankruptcy;

(b) has his appointment terminated by the Minister, pursuant to subclause (4);

(c) is absent, except on leave duly granted by the Minister, from 3 consecutive meetings of the committee of which he has had notice; or

(d) resigns his office by written notice addressed to the Minister,

the office of that appointed member becomes vacant.

Proceedings of the committee

6. (1) The committee shall hold its meetings at such place on such days and at such intervals as the committee shall from time to time determine.

(2) At any meeting of the committee—

- (a) a majority of the members constitute a quorum;
- (b) the Chairman shall preside and where he is absent from the meeting the members may appoint one of their number to preside at that meeting;
- (c) each member present is entitled to a deliberative vote; and
- (d) where the votes cast on any question are equally divided the Chairman, or the presiding member in terms of paragraph (b), shall have a casting vote.

(3) The committee shall cause accurate minutes to be kept of the proceedings at its meetings.

(4) To the extent that it is not prescribed, the committee may determine its own procedure.

Schedule

(Clause 3)

Broome Coastal Land Conservation District

All that portion of land bounded by lines starting from the intersection of the centreline of Road Number 6241 with the centreline of McGuigan Road and extending westerly and generally northwesterly along the last mentioned centreline and onwards to the centreline of Lawrence Road; thence northerly along that centreline and onwards to the Low Water Mark of the left bank of Willie Creek; thence generally northwesterly downwards along that bank to the Low Water Mark of the Indian Ocean; thence generally southerly along that water mark to the Low Water Mark of Roebuck Bay; thence generally northeasterly and generally southeasterly along that water mark, crossing the entrance to Dampier Creek, to the prolongation westerly of the centreline of Crab Creek; thence easterly to and generally easterly upwards along that centreline to a southwestern boundary of Dampier Location 270 (Pastoral Lease 3114/499—Roebuck Plains); thence northwesterly, westerly, southwesterly and again westerly along boundaries of that location to the southeastern corner of Location 81; thence generally northwesterly and northerly along boundaries of that location and onwards to the southeastern corner of Location 67; thence northerly and westerly along boundaries of that location to the northeastern corner of the eastern severance of Location 78 (Reserve 38518); thence westerly along the northern boundary of that severance and onwards to and along the northern boundary of the western severance of the last mentioned location and again onwards to the southernmost southeastern corner of Location 70; thence westerly along the southern boundary of that location, westerly along the southern boundary of Location 228 (Reserve 40813) and westerly along the northernmost northern boundary of the eastern severance of Broome Lot 833 to the centreline of Road Number 6241 and thence northeasterly along that centreline to the starting point.

Department of Land Administration Public Plans: Broome, Lagrange 1:250 000's ; Roebuck Plains SW, Broome NE & Pt SE 1:25 000's; Broome Regionals CG73/6.2, 6.3 & 6.4 1:10 000's.

By His Excellency's Command,

D. G. BLIGHT, Clerk of the Council.

CORPORATE AFFAIRS**CO401****COMPANIES (CO-OPERATIVE) ACT 1943**

(Section 403)

Notice is hereby given that Geoffrey Frank Brayshaw of 2nd Floor, 267 St George's Terrace, Perth is registered as qualified to act as Auditor of companies registered under the Companies (Co-operative) Act 1943.

Dated the twenty-first of July 1993.

R. P. NEAL, Assistant Director,
Office of State Corporate Affairs.

CROWN LAW**CW401****JUSTICES ACT 1902**

It is hereby notified for public information that His Excellency the Governor in Executive Council has approved of the following appointments to the Office of Justice of the Peace for the State of Western Australia—

Mary Therese Lucchesi of Kulin Holt Rock Road, Kulin;
Jean Margaret McInnes of 32 High Street, Kulin;
Clancy Arthur Taylor of 5 Kunanalling Avenue, Kalgoorlie;
Stuart Tinsley of "Glen Valley", Rosedale Road, Chidlow and 949 Wellington Street, West Perth.

R. E. MONGER, Acting Executive Director,
Courts Development and Management.

CW402**EX OFFICIO JUSTICE OF THE PEACE**

It is hereby notified for public information that Gloria Rae Banks of 10 Farrar Parade, Merredin has been appointed under Section 9 of the Justices Act 1902 to be a Justice of the Peace for the Magisterial District of Avon during her term of office as President of the Shire of Merredin.

R. E. MONGER, Acting Executive Director,
Courts Development and Management.

CW403**CHILDREN'S COURT OF WESTERN AUSTRALIA ACT (No. 2) 1988**

It is hereby notified for public information that His Excellency the Governor in Executive Council has approved of the appointment of the following person as a Member of the Children's Court of Western Australia—

Josephine Millington of North Burracoppin Road, Burracoppin.

R. E. MONGER, Acting Executive Director,
Courts Development and Management.

CW404**INDECENT PUBLICATIONS AND ARTICLES ACT 1902**

I, Cheryl Edwardes, being the Minister administering the Indecent Publications and Articles Act 1902, acting in the exercise of powers conferred by sub-section (1) of section 10 of that Act, do hereby determine that the publications specified in the schedule below shall be classified as restricted publications for the purposes of that Act.

Dated this 22nd day of July 1993.

CHERYL EDWARDES, Attorney General.

Schedule**Title or Description; Publisher.**

40 Plus Vol. 2, No. 9; Big Magazines Ltd.
Adam Presents Couples Vol. 2, No. 8; Knight Publishing Corp.
Adam Special Film Edition and Adult Video Guide May 1993, Vol. 15, No. 1; Knight Publishing Corp.
Adult Video Excitement No. 1; Pleasure Chat Inc.
Adult X-Video Insider No. 1; Pleasure Chat Inc.
Anal (SILWA Special) No. 2; SILWA Film.
Asia Teenager (SILWA Special) No. 1; SILWA Film.
Asian Beauties Vol. 1 No. 1; WBC Publishing.
Australian Penthouse (National Edition) Aug. 1993, Vol. 14 No. 8; Gemkilt Publishing Pty. Ltd.
Best of Hustler Busty Beauties No. 4; HG Publications Inc.

Best of World of Blue No. 3; Power Radio Ltd.
Big Ones (40 Plus), Vol. 2, No. 6; Power Radio Ltd.
Big Ones (40 Plus), Vol. 2, No. 7; Power Radio Ltd.
Big Ones (International), Vol. 4, No. 4; Power Radio Ltd.
Big Tops Mar. 1993, Vol. 2, No. 4; American Art Enterprises.
Blue Climax Jun. 1993, No. 55; Color-Climax Corporation.
Busen 39, Vol. 20, No. 2; Pleasure-Verlag GMBH.
Cheri May 1993, Vol. 17, No. 11; Cheri Magazine Inc.
Climax Apr. 1993, Vol. 4, No. 1; Man's World Publications Inc.
Club International Vol. 22 No. 7; Paul Raymond Publications Ltd.
Color Climax Bestsellers May 1993, No. 16; Color Climax Corporation.
Couples in Action!, No. 1; Pleasure Chat Inc.
Covergirl Cuties!, Vol. 2, No. 45; Not Known.
Cupido 1993, No. 1; Not Known.
Ecstasy Publications Presents Sex Tricks 1992, Vol. 4, No. 3; Alternate Periodicals Corp.
Electric Black & Blue No. 7; Power Radio Ltd.
Electric Blue Vol. 5, No. 2; Power Radio Ltd.
Electric Blue (Asian Babes) 1993, Vol. 1, No. 9; Power Radio Ltd.
Eros (Incorporating Mens Letters) Jun. 1993; Portland Publishing Ltd.
Erotic Fantasies Apr. 1993, Vol. 1; Dugent Publishing Corp.
Erotomania No. 1; Pleasure Chat Inc.
Escort Vol. 13, No. 7; Paul Raymond Publications Ltd.
Far-East Foxes Vol. 2, No. 44; Not Known.
Gallery, Sep. 1993, Vol. 21, No. 9; Montcalm Publishing Corporation.
Genesis Sep. 1993, Vol. 21, No. 2; Jakel Corporation.
Gent's Lingerie Display (Gent Special Publication #34); Dugent Publishing Corp.
Girl Play Vol. 2, No. 43; Not Known.
Girls of Penthouse, The (Cat. 1), No. 68; Gemkilt Publishing Pty. Ltd.
Girls of Penthouse, The (National Edition), No. 68; Gemkilt Publishing Pty. Ltd.
Girls of Penthouse, The (75th Issue), Sep. 1993; Girls of Penthouse Publications Inc.
Hawk Mar. 1993, Vol. 2, No. 3; Killer Joe Productions Inc.
Hawk Apr. 1993, Vol. 2, No. 4; Killer Joe Productions Inc.
High Society Mar. 1993, Vol. 18, No. 3; High Society Magazine.
High Society Apr. 1993, Vol. 18, No. 4; High Society Magazine.
High Society May 1993, Vol. 18, No. 5; High Society Magazine.
High Society's Celebration Skin (Collector's Edition) No. 21; Mansworld Publications Inc.
Hot Amateur Stars Vol. 2, No. 42; Not Known.
Hustler Busty Beauties Jun. 1993, Vol. 5, No. 9; HG Publications.
Hustler Erotic Video Guide (Anniversary Issue) 1993 Vol. 8, No. 3; HG Publications Inc.
Live! Jan. 1993 Vol. 13, No. 1; Live Periodicals Inc.
Men Only Vol. 58, No. 7; Paul Raymond Publications Ltd.
Oriental Sex Girls Vol. 2, No. 49; Not Known.
Passion Press Presents Bodies in Heat Vol. 4, No. 1; Alternate Periodicals Corp.
Passion Press Presents Hot & Smooth 1992 Vol. 4, No. 3; Alternate Periodicals Corp.
Passion Press Presents Raunchy 1992 Vol. 4, No. 4; Alternate Periodicals Corp.
Passion Press Presents Sex Tricks Nov. 1991, Vol. 3, No. 8; Alternate Periodicals Corp.
Penthouse Forum Aug. 1993, Vol. 23, No. 8; Forum International Ltd.
Ripe and Ready May 1993, Vol. 1, No. 2; American Art Enterprises Inc.
Sex Fantasy Photo Album Vol. 3, No. 59; Not Known.
Sexual Fantasy World No. 2; Pleasure Chat Inc.
Super Porn Star Vol. 2, No. 40; Not Known.
Super Porn Star Vol. 2, No. 46; Not Known.
Swank Jan. 1993, Vol. 40, No. 1; Broadway Publishing Corp.
Swank Feb. 1993, Vol. 40, No. 2; Broadway Publishing Corp.
Swank Mar. 1993, Vol. 40, No. 1; Broadway Publishing Corp.
Swank Apr. 1993, Vol. 40, No. 4; Broadway Publishing Corp.
Swank's D-Cup, Mar. 1993, Vol. 7, No. 1; Broadway Publishing Corp.
Swank's D-Cup, May. 1993, Vol. 7, No. 2; Broadway Publishing Corp.
Swank's Leg Action May 1993, Vol. 3, No. 2; Broadway Publishing Corp.
Teenage Sex May 1993, No. 74; Color Climax Corporation.
Temptation Apr. 1993, No. 1; Color Climax Corporation.
Temptation Apr. 1993, No. 2; Color Climax Corporation.
Thrills (Nude Wives) No. 64; Power Radio Ltd.
Very Best of High Society, The (Collector's Edition) No. 43; Drake Publishers Inc.
Virgin Models Vol. 2, no. 53; Not Known.
Wet Pairs No. 3; Pleasure Chat Inc.
Wet Power-Packed Pairs No. 2; Pleasure Chat Inc.
Winks Vol. 2, No. 1; Wink Publishing Inc.
XXX Action Video No. 3; Pleasure Chat Inc.
Young One, The No. 6; Sascha Alexander.

ENVIRONMENTAL PROTECTION**EP401****ENVIRONMENTAL PROTECTION ACT 1986**

(Section 19)

Delegation (No. 3)

Notice is hereby given that the Environmental Protection Authority ("the Authority") acting pursuant to section 19 of the Environmental Protection Act 1986 ("the Act") has resolved to delegate as follows—

Part 1

Powers delegated—

1. Power to determine whether or not a proposal referred under section 38 of the Environmental Protection Act should be assessed under Part IV of the Act.
2. Power to inform the proponent, any person who referred the proposal and any relevant decision-making authority that a proposal referred under section 38 of the Environmental Protection Act 1986 will not be assessed under Part IV of the Act, as required under section 40 (1) (a) of the Act.
3. Power to inform the proponent, any person who referred the proposal and any relevant decision-making authority that a proposal referred under section 38 of the Environmental Protection Act 1986 will be assessed under Part IV of the Act, as required under section 40 (1) (b) of the Act.

Person to whom this delegation applies—

This delegation applies to the Deputy Chairman of the Environmental Protection Authority appointed under section 7 (2) (b) of the Environmental Protection Act 1986.

Part 2

Matters delegated—

All the duties and powers of the Authority under the Act in relation to—

(a) the assessment of; and

(b) the preparation and submission to the Minister of a report and recommendations on,

any proposal within Part IV of the Act which is entered in the public record pursuant to section 39 of the Act, where the level of assessment in respect of that proposal set out in that public record is designated by the term "Consultative Environmental Review".

Person to whom this delegation applies—

This delegation applies to the Deputy Chairman of the Environmental Protection Authority appointed under section 7 (2) (b) of the Act.

Dated this 27th day of July 1993.

C. WELKER, Deputy Chairman,
Environmental Protection Authority.

Approved by—

K. J. MINSON, Minister for the Environment.

LAND ADMINISTRATION**LA101****CORRECTION****PUBLIC WORKS ACT 1902****CARPARK AND ACCESS SITE FOR EDGEWATER STATION—WESTRAIL**

In the notice appearing under the above heading on page 2712 of *Gazette* No. 77 dated 1st June 1993 an error occurred and is corrected as follows—

Insert "DOLA SO Diagram 90402" in place of "Office of Titles Diagram 90402".

A. A. SKINNER, Chief Executive,
Department of Land Administration.

LA102

CORRECTION**PUBLIC WORKS ACT 1902****CARPARK AND ACCESS SITE FOR EDGEWATER STATION—WESTRAIL**

In the notice appearing under the above heading on page 2712 of *Gazette* No. 77 dated the 1st June 1993 an error occurred and is corrected as follows—

Insert “ DOLA SO Diagram 90402 ” in place of “Office of Titles Diagram 90402”.

A. A. SKINNER, Chief Executive,
Department of Land Administration.

LA103

CORRECTION

DOLA File 875/991.

In the notice at page 2948 of the *Government Gazette* dated 15 June 1993 in respect to Class “A” Reserve No. 41901 the reference to about 87162 hectares is amended to read about 8.7162 hectares.
DOLA File 1383/976.

In the notice at page 2960 of the *Government Gazette* dated 15 June 1993 in respect to Class “A” Reserve No. 35104 the reference to about 235.162 hectares is amended to read about 235,162 hectares.

A. A. SKINNER, Chief Executive.

LA201

LAND ACT 1933**ORDERS IN COUNCIL**

(Revocations of Vesting)

By the direction of His Excellency the Governor under Section 34B(1), the following Orders in Council and associated Vesting Orders are revoked.

DOLA File: 105/916V3.

Order in Council gazetted on 18 December 1992 vesting Reserve No. 16833 (Melbourne Locations 4128, 4129 Swan Locations 11371, 11372 and 11373) in the Aboriginal Lands Trust for the designated purpose of “Use and Benefit of Aboriginal Inhabitants”.

Local Authority—Shires of Dandaragan and Gingin.

DOLA File: 322/959.

Order in Council gazetted on 31 July 1959 vesting Reserve No. 25362 in the Municipality of Bunbury for the designated purpose of “Recreation (East Carey Park)”.

DOLA File: 3670/967.

Order in Council gazetted on 25 May 1984 vesting Reserve No. 29383 (Jandakot Agricultural Area Lots 455 and 456) in the City of Cockburn for the designated purpose of “Public Recreation”.

DOLA File: 1305/953.

Order in Council gazetted on 11 September 1953 vesting Reserve No. 23820 (Edjudina Location 4) in the Minister for Water Supply for the designated purpose of “Water”.

Local Authority—Shire of Menzies.

DOLA File: 8355/910V3.

Order in Council gazetted on 22 January 1993 vesting Reserve No. 13718 (Cottesloe Lot 370) in the Town of Cottesloe for the designated purpose of “Recreation”.

DOLA File: 17822/910.

Order in Council gazetted on 16 February 1968 vesting Reserve No. 22352 in the Metropolitan Water Supply, Sewerage and Drainage Board for the designated purpose of “Water Supply (Mount Eliza Reservoir)”.

DOLA File: 843/917.

Order in Council gazetted on 17 March 1989 vesting Reserve No. 22691 (Youngs Lot 6) in Joseph Henry Bellotti, Edward Henry Chadwick, Katherine Elizabeth Bell, Trevor Stuart McIntosh and Phyllis Beryl Martin for the designated purpose of “Agricultural Hall Site”.

Local Authority—Shire of Albany.

DOLA File: 2941/897.

Order in Council gazetted on 30 September 1960 vesting Reserve No. 4048 (Hampton District) in the Conservator of Forests for "Forestry Purposes".

Local Authority—City of Kalgoorlie-Boulder.

DOLA File: 2442/953.

Order in Council gazetted on 12 March 1993 vesting Reserve No. 23840 (Kalgoorlie Lots 4891 and 4901) in the Lands and Forest Commission for the designated purpose of "Arboretum".

Local Authority—City of Kalgoorlie-Boulder.

DOLA File: 703/986.

Order in Council gazetted on 24 July 1992 vesting Reserve No. 39782 (Swan Locations 10885 and 11699) in the City of Stirling for the designated purpose of "Public Recreation".

DOLA File: 894/966.

Order in Council gazetted on 8 May 1987 vesting Reserve No. 29398 (Canning Locations 2159, 2536, 2778 and 3569) in the City of Armadale for the designated purpose of "Public Recreation".

DOLA File: 1984/984.

Order in Council gazetted on 9 August 1991 vesting Reserve No. 41808 (Canning Locations 3752 and 3753) in the City of Canning for the designated purpose of "Public Recreation".

DOLA File: 10709/907.

Order in Council gazetted on 5 July 1991 vesting Reserve No. 41747 (Wagerup Lots 17, 18 and 22 to 25 inclusive) in the Shire of Harvey for the designated purpose of "Wildlife Park".

D. G. BLIGHT, Clerk of the Council.

LA202

LAND ACT 1933 ORDERS IN COUNCIL (Vesting of Reserves)

By the direction of His Excellency the Governor under section 33 (2), the following reserves have been vested.

DOLA File 17822/910.

Reserve No. 22352 (Perth Lot 746) vested in the Water Authority of Western Australia for the designated purpose of "Water Supply (Mount Eliza Reservoir)".

DOLA File 1097/976.

Reserve No. 34073 (Canning Locations 2806 and 2891) vested in the City of Armadale for the designated purpose of "Public Recreation".

DOLA File 1028/991.

Reserve No. 42754 (Canning Location 3740) vested in the City of Armadale for the designated purpose of "Pedestrian Accessway".

Local Authority—City of Armadale.

DOLA File 10709/907.

Reserve No. 41747 (Wagerup Lot 126) vested in the Shire of Harvey for the designated purpose of "Wildlife Park".

DOLA File 1125/993.

Reserve No. 42753 (Canning Location 3829) vested in the City of Armadale for the designated purpose of "Public Recreation".

Local Authority—City of Armadale.

DOLA File 1307/993.

Reserve No. 42787 (Bunbury Lot 745) vested in the Water Authority of Western Australia for the designated purpose of "Pump Station".

Local Authority—City of Bunbury.

DOLA File 322/959.

Reserve No. 25362 (Wellington Location 4796) vested in the City of Bunbury for the designated purpose of "Recreation" with power, subject to the approval in writing of the Minister for Lands to each and every lease or assignment of lease being first obtained, to lease the whole or any portion thereof for any term not exceeding twenty one (21) years from the date of the lease.

DOLA File 791/993.

Reserve No. 42614 (Swan Location 11864) vested in the Shire of Gingin for the designated purpose of "Public Recreation".

DOLA File 12218/900V5.

Reserve No. 22990 (Torabay Agricultural Area Lots 257, 258 and 259) vested in the Water Authority of Western Australia for the designated purpose of "Drain".

Local Authority—Shire of Albany.

DOLA File 843/917.

Reserve No. 22691 (Youngs Lot 6) vested in the Youngs Siding Progress Association Incorporated for the designated purpose of "Agricultural Hall Site".

Local Authority—Shire of Albany.

DOLA File 8355/910V3.

Reserve No. 13718 (Cottesloe Lot 370) vested in the Town of Cottesloe for the designated purpose of "Recreation" with power, subject to the approval in writing of the Minister for Lands to each and every lease or assignment of lease being first obtained, to lease the whole or any portion thereof for any term not exceeding twenty one (21) years from the date of the lease.

DOLA File 688/987.

Reserve No. 41683 (Peel Estate Lots 1360 and 1361) vested in the Waterbird Conservation Group Inc. for the designated purpose of "Preservation of Natural Vegetation and Drainage".

Local Authority—City of Rockingham.

DOLA File 992/988.

Reserve No. 35246 (Melbourne Locations 4027 and 4028) vested in the Shire of Gingin for the designated purpose of "Public Recreation".

DOLA File 1207/993.

Reserve No. 42800 (Buntine Lot 51) vested in the Shire of Dalwallinu for the designated purpose of "Emergency Services".

DOLA File 1662/992.

Reserve No. 42806 (Bremer Bay Lot 693) vested in the Shire of Jerramungup for the designated purpose of "Recreation".

DOLA File 4186/967.

Reserve No. 29377 (Victoria Location 10981) vested in the Shire of Dandaragan for the designated purpose of "Bore Site".

DOLA File 1644/969.

Reserve No. 31299 (Kellerberrin Lot 408) vested in the Shire of Kellerberrin for the designated purpose of "Public Recreation".

DOLA File 2442/953.

Reserve No. 23840 (Kalgoorlie Lots 4891, 4901 and 4910) vested in the Lands and Forest Commission for the designated purpose of "Arboretum".

Local Authority—City of Kalgoorlie-Boulder.

DOLA File 105/916V3.

Reserve No. 16833 (Melbourne Locations 4128, 4129 Swan Locations 10195, 11371, 11372 and 11373) vested in the Aboriginal Lands Trust for the designated purpose of "Use and Benefit of Aboriginal Inhabitants" with power, to lease the whole or any portion thereof for any term.

Local Authority—Shires of Dandaragan and Gingin.

DOLA File 2012/979.

Reserve No. 42745 (Swan Location 11524) vested in the City of Wanneroo for the designated purpose of "Recreation".

DOLA File 703/986.

Reserve No. 39782 (Swan Locations 10885, 11699 and 11903) vested in the City of Stirling for the designated purpose of "Public Recreation".

DOLA File 894/966.

Reserve No. 29398 (Canning Locations 2159, 2536, 2778, 3569 and Kelmscott Lots 246 and 248) vested in the City of Armadale for the designated purpose of "Public Recreation".

DOLA File 1007/993.

Reserve No. 42772 (Canning Location 3809) vested in the City of Canning for the designated purpose of "Public Recreation".

DOLA File 1984/984.

Reserve No. 41808 (Canning Locations 3752, 3753, 3831 and 3833) vested in the City of Canning for the designated purpose of "Public Recreation".

DOLA File 964/993.

Reserve No. 42771 (Canning Location 3832) vested in the City of Canning for the designated purpose of "Public Recreation".

DOLA File 2788/989.

Reserve No. 42786 (Perth Lot 1019) vested in the City of Perth for the designated purpose of "Public Utilities Services and Access" subject to the condition that access is available to the Service Authorities at all times.

D.G. BLIGHT, Clerk of the Council.

LA401

LOCAL GOVERNMENT ACT 1960

DECLARATION OF CLOSURE OF STREETS

Made by the Minister for Lands under Section 288A

At the request of the local governments nominated, the streets described in the Schedule are now declared to be closed.

Schedule.

1. City of Melville (DOLA File 1859/991; Closure No. M1346). All that portion of Money Road (Road No. 8751), plus widenings, now comprising Swan Location 11894 shown bordered pink on DOLA Crown Survey Diagram 91229.

Public Plan: BG34(2) 10.16 (Perth).

2. City of Perth (DOLA File 671/993; Closure No. P806). All that portion of Trafalgar Road shown bordered blue on DOLA Crown Survey Diagram 91231.

Public Plan: BG34(2) 14.25 (Perth).

3. City of Subiaco (DOLA File 1224/992; Closure No. S444). All that portion of Redfern Street between the eastern side of Federal Street and the western side of View Street.

Public Plan: BG34(2) 10.24, 11.24 (Perth).

4. Town of Port Hedland (DOLA File 2085/1992, Closure No. P805). The whole of the surveyed road now comprised in Port Hedland Lot 5858 shown bordered pink on DOLA Crown Survey Diagram 91016.

Public Plans: BL66(2) 25.27 (Port Hedland)
BL66(10) 5.6 (Port Hedland).

5. Shire of Bridgetown-Greenbushes (DOLA File 659/992; Closure No. B1328). All that portion of Road No. 5213 commencing at the northern boundary of Nelson Location 11255 and extending southwestwards through the said location to its terminus.

Public Plan: BG29(10) 06.02 (Bridgetown).

6. Shire of Broomehill (DOLA File 2366/1982, Closure No. B1327). The whole of the surveyed road now comprised in Kojonup Location 9307 shown bordered red on DOLA Crown Survey Diagram 91227.

Public Plan: 2330-II N.W. (Carlecatup).

7. Shire of Dowerin (DOLA File 1016/964; Closure No. D762). All that portion of the surveyed road shown bordered blue on DOLA Crown Survey Plan 17303.

Public Plan: 2335-III N.W. & S.W. (Quelagetting).

8. Shire of Manjimup (DOLA File 719/1929; Closure No. M1348). The whole of the surveyed road now comprised in Nelson Location 13368 shown bordered green on DOLA Crown Survey Diagram 90311.

Public Plan: 2129-III N.W. (Pemberton).

9. Shire of Manjimup (DOLA File 1836/931; Closure No. M1347).

(a) The whole of the surveyed road shown bordered blue on DOLA Crown Survey Plan 18206.

(b) All those surveyed roads, plus widenings, now comprised in Nelson Locations 13429 and 13430 shown bordered pink on DOLA Crown Survey Plan 18206.

Public Plan: BG27(2) 29.34 (Eastbrook).

10. Shire of Nannup (DOLA File 488/991; Closure No. N713). The whole of the surveyed road, plus widening, commencing at the southeastern side of Guthridge Road and extending southeastwards along the northeastern boundaries of Nelson Locations 11167 and 9821 to its terminus.

Public Plan: 2029-I N.W. (Carlotta Brook).

11. Shire of Toodyay (DOLA File 2261/992; Closure No. T245). The whole of Messenger Road extending between the southeastern side of Leeming Road (Road No. 753) and the northeastern side of Hall Road (Road No. 4350).

Public Plan: 2135-II S.E. and 2235-III S.W. (Dewars Pool and Jennacubbine).

12. Shire of Waroona (DOLA File 1770/992; Closure No. W1334). All that portion of unnamed surveyed road commencing at the western boundary of Murray Location 648 (State Forest No. 14) to the eastern boundary of Murray Location 657.

Public Plan: Hamel S.E. (25), Nanga S.W. (25) (Murray).

A. A. SKINNER, Chief Executive,
Department of Land Administration.

LA402

**LOCAL GOVERNMENT ACT 1960
DECLARATION OF PUBLIC STREETS
ORDERS OF THE MINISTER FOR LANDS**

Made under Section 288

At the request of the local governments nominated, each piece of land specified in the Schedule is now declared to be absolutely dedicated as public streets.

Schedule

1. City of Canning (DOLA File 3167/990).

Road No. 18322 (Garden Drive) (Extension). A strip of land, varying in width, as delineated and coloured dark brown on DOLA Crown Survey Diagram 91048.

Public Plan: BG34(2) 18.17 (Perth).

2. City of Nedlands (DOLA File 613/992).

All those rights-of-way as delineated in black and coloured brown on DOLA Miscellaneous Diagrams 373 and 374.

Public Plan: BG34(2) 08.23, 09.20 (Perth).

3. Shire of Busselton (DOLA File 2705/991).

Road No. 18578 (Jensen Way) (Extension). All those rights-of-way, plus widening, as delineated and coloured brown on Office of Titles Diagram 25827 and 28238.

Public Plan: BF29(2) 23.35 (Busselton).

4. Shire of Carnarvon (DOLA File 2848/982V2).

Road No. 18579 (Woodman Street). A strip of land, plus widenings, as delineated and coloured mid-brown on DOLA Crown Survey Diagram 90546.

Public Plan: AN 54(2) 10.07 (Carnarvon).

A. A. SKINNER, Chief Executive,
Department of Land Administration.

LA403

NAMING OF WESTFIELD HERON RESERVE

Reserve Nos. 35737 and 40780

City of Armadale

Department of Land Administration,
Perth, 27 July 1993.

File Nos. 1534/1978 and 2320/1988.

It is hereby notified for general information that the name of "Westfield Heron Reserve" has been applied to the land contained in Reserve No. 35737 "Public Recreation" and Reserve No. 40780 "Drainage".

Public Plan: Perth (02) 22.07.

A. A. SKINNER, Chief Executive.

LA404

LAND ACT 1933
ADDITIONAL SPECIAL LEASE PURPOSE

DOLA File 1377/993.

His Excellency the Governor in Executive Council has been pleased to approve, under section 116 (14) of the Land Act 1933 of "Telecommunication Purposes" being an additional purpose for which a Special lease may be granted.

Public Plan: BG34 (2) 19.06.

A. A. SKINNER, Chief Executive.

LA405

FORFEITURES
Department of Land Administration

The following leases and licences together with all rights' title and interest therein have this day been forfeited to the Crown under the Land Act 1933, for the reasons stated.

Dated 28 July 1993.

A. A. SKINNER, Chief Executive Officer.

Name; Lease or Licence; District; Reason; Corres. No.; Plan.

Annie Norman, (deceased); 3117/1966; Kalgoorlie Lot 1530; Non-Payment of Rent; 6633/904; Kalgoorlie D.P. 77/67.

John Taylor and Ann Lynette Neil; 338/19773; Kalbarri Lot 644; Non-Payment of Instalments; 909/992; Kalbarri Townsite.

John Chandler McMicking; 3116/10243; Wyndham Lot 1702; Non-Payment of Rent; 2166/978; Mount Erskine N.E. 1:25 000.

Raymond Paul Carstairs; 3116/8836; Leonora Lots 100 & 101; Non-Payment of Rent; 3459/980; Leonora Townsite.

Gerald Desmond and Gwendolyn Eunice Blevins; 345B/927; Kondinin Lot 243; Non-Compliance with Conditions; 1499/979; Kondinin Townsite.

Desmond Murray and Margaret Ann Mighall; 3116/10353; Wannamal Lot 4; Non-Compliance with Conditions; 1109/990; Wannamal Townsite.

Vicki Joy Kennedy; 345B/1441; Highbury Lot 15; Non-Payment of Instalments; 410/993; O.P. Highbury 252.

Prestwood Pty Ltd; 332/2034; Reserve 13359 Coolup Lot 245; Non-Payment of Rent; 1679/911; Pinjarra S.W. 1:25 000.

LA701

LAND ACT 1933
RESERVATION NOTICES

Made by His Excellency the Governor under Section 29.

The Crown Lands described below have been set apart as public reserves.

DOLA File: 3051/883v8

Reserve No. 42807 comprising Bunbury Lot 736 with an area of 49.3229 hectares on Land Administration Diagram 91199 for the designated purpose of "Use and Requirements of the City of Bunbury".

Public Plan: BG30 (2) 03.28 & BG30 (10) 1.6. Boyanup Road.

Local Authority—City of Bunbury.

DOLA File: 1028/991.

Reserve No. 42754 comprising Canning Location 3740 with an area of 196 square metres on Land Administration Diagram 89936 for the designated purpose of "Pedestrian Accessway".

Public Plan: BG34 (2) 22.03. Cohuna Drive.

Local Authority—City of Armadale.

DOLA File: 1307/993.

Reserve No. 42787 comprising Bunbury Lot 745 with an area of 224 square metres on Land Administration Diagram 91104 for the designated purpose of "Pump Station".

Public Plan: BG30 (2) 02.30. Balgore Way.

Local Authority—City of Bunbury.

DOLA File: 2788/989.

Reserve No. 42786 comprising Perth Lot 1019 with an area of 579 square metres on Land Administration Plan 17920 for the designated purpose of "Public Utilities Services and Access".

Public Plan: BG34 (2) 12.25. Wellington Street.

Local Authority—City of Perth.

DOLA File: 2567/992.

Reserve No. 42501 comprising Avon Location 28566 with an area of 85.9863 hectares on Land Administration Plan 13914 for the designated purpose of "Conservation of Flora and Fauna".

Public Plans: Calcaling and Lake Campion (50) Koorda—Southern Cross Road.

Local Authority—Shire of Mukinbudin.

Reserve 42501 is automatically vested in the National Parks and Nature Conservation Authority pursuant to Section 7 of the CALM Act 1984.

DOLA File: 1207/993.

Reserve No. 42800 comprising Buntine Lot 51 (formerly Buntine Lot 7) with an area of 1012 square metres on Land Administration Plan Northam 2988 for the designated purpose of "Emergency Services".

Public Plan: Buntine Townsite. Nelson Street.

Local Authority—Shire of Dalwallinu.

DOLA File: 2550/992.

Reserve No. 42767 comprising Jandakot Agricultural Area Lot 638 (formerly portion of Jandakot Agricultural Area Lot 218 and being the land marked Drain Reserve on Plan 13090) with an area of 1.1028 hectares for the designated purpose of "Drainage".

Public Plan: BG34 (5) 06.02. Harper Road.

Local Authority—City of Cockburn.

DOLA File: 997/993.

Reserve No. 42768 comprising Canning Location 3834 (formerly portion of Canning Location 37 and being Lot 2 on Plan 18896) with an area of 8803 square metres for the designated purpose of "Public Recreation". Section 20A.

Public Plan: BG34 (2) 15.18. Doneraile Court.

Local Authority—City of South Perth.

DOLA File: 2012/979.

Reserve No. 42745 comprising Swan Location 11524 (formerly portion of Swan Location 1540 and being Lot 49 the subject of Diagram 56917) with an area of 32.1443 hectares for the designated purpose of "Recreation".

Public Plan: BG35 (10) 2.3 and 3.3. Neaves Road.

Local Authority—City of Wanneroo.

DOLA File: 1007/993.

Reserve No. 42772 comprising Canning Location 3809 (formerly portion of Canning Location 1 and being Lot 179 on Plan 18603) with an area of 699 square metres for the designated purpose of "Public Recreation".

Section 20A.

Public Plan: BG34 (2) 16.16. Watts Road.

Local Authority—City of Canning.

DOLA File: 1161/993.

Reserve No. 42776 comprising Swan Location 11901 (formerly portions of Swan Location 2 and being Lots 33, 34 and 35 on Plans 17355 and 17356) with an area of 35.6768 hectares for the designated purpose of "Public Recreation".

Section 20A.

Public Plan: BG35 (10) 6.1. Connemara Drive and Campersic Road.

Local Authority—Shire of Swan.

DOLA File: 920/993.

Reserve No. 42751 comprising Swan Location 11897 (formerly portion of Swan Location 1370 and being Lot 349 on Plan 19003) with an area of 1.4393 hectares for the designated purpose of "Public Recreation".

Section 20A.

Public Plan: BG35 (2) 04.15. Heppell Gardens and Sandow Green.

Local Authority—City of Wanneroo.

DOLA File: 2444/992.

Reserve No. 42763 comprising Canning Location 3818 (formerly portion of Canning Location 32 and being Lot 25 on Diagram 82654) with an area of 2219 square metres for the designated purpose of "Public Recreation".

Section 20A.

Public Plan: BG34 (10) 6.1. Soldiers Road.

Local Authority—City of Armadale.

DOLA File: 1157/993.

Reserve No. 42769 comprising Williams Location 15822 (formerly portion of Williams Location 8016 and being Lot 97 on Plan 15858) with an area of 6136 square metres for the designated purpose of "Public Recreation".

Section 20A.

Public Plans: BH32 (2) 10.10 and 10.11. Marradong Road.

Local Authority—Shire of Boddington.

DOLA File: 1135/993.

Reserve No. 42773 comprising Hay Location 2374 (formerly portion of Hay Location 1425 and being Lot 69 on Diagram 82987) with an area of 1183 square metres for the designated purpose of "Drainage".

Public Plan: BH26 (2) 36.03.

Local Authority—Shire of Denmark.

DOLA File: 964/993.

Reserve No. 42771 comprising Canning Location 3832 (formerly portion of Canning Location 1 and being Lot 180 on Plan 18603) with an area of 291 square metres for the designated purpose of "Public Recreation".

Section 20A.

Public Plan: BG34(2) 16.16. Canning River Gardens.

Local Authority—City of Canning.

DOLA File: 1662/992

Reserve No. 42806 comprising Bremer Bay Lot 693 with an area of 3391 square metres on Land Administration Diagram 91223 for the designated purpose of "Recreation".

Public Plan: BM27 (2) 17.32 Mary Street.

Local Authority—Shire of Jerramungup.

DOLA File: 1125/993.

Reserve No. 42753 comprising Canning Location 3829 (formerly portion of Canning Location 31 and being Lot 734 the subject of Diagram 45062) with an area of 834 square metres for the designated purpose of "Public Recreation".

Public Plan: BG34 (2) 22.03. Gribble Avenue.

Local Authority—City of Armadale.

A. A. SKINNER, Chief Executive.

LA801

LAND ACT 1933 AMENDMENT OF RESERVES

Made by His Excellency the Governor under Section 37.

The following reserves have been amended.

DOLA File: 1097/976.

Reserve No. 34073 (Canning Locations 2806 and 2891) "Public Recreation" to exclude that portion of Location 2806 now comprised in Locations 3740 and 3741 as shown delineated and bordered pink and green on Land Administration Diagram 89936 and of its area being reduced to 6662 square metres accordingly.

Public Plan: BG34 (2) 22.03. Cohuna Drive.

Local Authority—City of Armadale.

DOLA File: 135/945.

Reserve No. 23122 (at Manjimup) "Park" to comprise Lot 443 as surveyed and shown bordered pink on Land Administration Diagram 91189 and of its area being reduced (recalculated) to 1.2820 hectares accordingly.

Public Plan: BG28 (2) 31.10. Mottram Street.

Local Authority—Shire of Manjimup.

DOLA File: 10709/907.

Reserve No. 41747 (Wagerup Townsite) "Wildlife Park" to comprise Lot 126 as surveyed and shown bordered red on Land Administration Diagram 91062 in lieu of Lots 17, 18 and 22 to 25 inclusive and of its area being increased to 1.6480 hectares accordingly.

Public Plan: BG31 (2) 16.35 & 17.35. Woodley Street.

Local Authority—Shire of Harvey.

DOLA File: 322/959.

Reserve No. 25362 (Wellington Location 4796) "Recreation (East Carey Park)" to exclude that portion now comprised in Bunbury Lot 745 as surveyed and shown bordered red on Land Administration Diagram 91104 and of its area being reduced to 7.8259 hectares accordingly.

Public Plan: BG30 (2) 02.30. Xavier Street.

Local Authority—City of Bunbury.

DOLA File: 3670/967.

Reserve No. 29383 (Jandakot Agricultural Area Lots 455 and 456) "Public Recreation" to exclude Lot 456 and include Lot 644 as surveyed and shown bordered green on Land Administration Diagram 91194 and of its area being reduced to 8828 square metres accordingly.

Public Plan: BG34 (2) 13.06. Prinsep and Cutler Roads.

Local Authority—City of Cockburn.

DOLA File 2981/985.

Reserve No. 8766 (Edjudina Location 37) "Common" to include Location 4 as surveyed and shown on Land Administration Diagram 62913 and of its area being increased to about 5301.4047 hectares accordingly.

Public Plan: Edjudina (250).

Local Authority—Shire of Menzies.

DOLA File: 2873/978.

Reserve No. 35944 (Canning Location 3108) "Public Recreation" to exclude that portion now comprised in Canning Location 3798 as surveyed and shown bordered green on Land Administration Diagram 91112 and of its area being reduced to 7731 square metres accordingly.

Public Plan: BG34 (2) 19.06. Ranford Road.

Local Authority—City of Gosnells.

DOLA File: 12218/900V5.

Reserve No. 22990 (Torbay Agricultural Area) "Drain" to comprise Lots 257, 258 and 259 as surveyed and shown bordered red on Land Administration Plans 18374 and 18375 in lieu of Lot 221 and of its area being increased to 26.6186 hectares accordingly.

Public Plans: Torbay NE and NW (25). Cosy Corner Road.

Local Authority—Shire of Albany.

DOLA File: 3302/982.

Reserve No. 38088 (at Fremantle) "Special School Site" to comprise Lot 2089 as surveyed and shown bordered pink on Land Administration Diagram 91215 in lieu of Sub Lot 199 and of its area being reduced (recalculated) to 2.1254 hectares accordingly.

Public Plan: BG34 (2) 08.13. Nannine Avenue.

Local Authority—City of Fremantle.

DOLA File: 1905/917.

Reserve No. 17691 (at Dalwallinu) "Use and Requirements of the Shire of Dalwallinu" to comprise Lot 576 as surveyed and shown bordered green on Land Administration Diagram 91154 in lieu of Lots 171 and 233 and of its area being increased (recalculated) to 2.0924 hectares accordingly.

Public Plans: BH39 (2) 20.11 and (10) 3.2. Deacon Street.

DOLA File: 3051/883v8.

Reserve No. 670 (Bunbury Lots 438, 640, 641 and portion of Lot 439) "Municipal Endowment" to exclude that portion now comprised in Lot 736 on Land Administration Diagram 91199 and of its area being reduced to 366.2187 hectares accordingly.

Public Plan: BG30 (2) 03.28 & BG (10) 1.6. Boyanup Road.

Local Authority—City of Bunbury.

DOLA File: 2442/953.

Reserve No. 23840 (Kalgoorlie Lots 4891 and 4901) "Arboretum" to include lot 4910 on Plan Kalgoorlie 77/56 and of its area being increased to 26.5487 hectares accordingly.

Public Plan: CF37 (2) 28.38 & (10) 6.8. Marshall Street.

Local Authority—City of Kalgoorlie-Boulder.

DOLA File: 894/966.

Reserve No. 29398 (Canning Locations 2159, 2536, 2778 and 3569) "Public Recreation" to include Kelmscott Lots 246 and 248 (formerly portions of Kelmscott Suburban Lots 8 and 9 and being Lots 13, 103 and 105 on Diagrams 50104, 73462 and 82057) and of its area being increased to about 3.2804 hectares accordingly.

Public Plan: BG34 (2) 22.08 Local Authority—City of Armadale.

DOLA File: 1984/984.

Reserve No. 41808 (Canning Locations 3752 and 3753) "Public Recreation" to include Locations 3831 and 3833 (formerly portions of Canning Location 1 and being Lots 177 and 178 on Plan 18603) and of its area being increased to 4.5259 hectares accordingly.

Public Plan: BG34 (2) 16.16. Bywater Way.

Local Authority—City of Canning.

DOLA File: 105/916V3.

Reserve No. 16833 (Melbourne Locations 4128, 4129, Swan Locations 11371, 11372 and 11373) "Use and Benefit of Aboriginal Inhabitants" to include Swan Location 10195 as surveyed and shown delineated on Land Administration Plan 15042 and of its area being increased to 4999.4538 hectares accordingly.

Public Plans: 2036-II SW, SE, 2035-INE, NW. Mogumber Road West.

Local Authority—Shires of Dandaragan and Gingin.

DOLA File: 703/986.

Reserve No. 39782 (Swan Locations 10885 and 11699) "Public Recreation" to include Location 11903 (formerly portion of Swan Location V and being Lot 128 on Plan 18154) and of its area being increased to 1.4554 hectares accordingly.

Public Plan: BG34 (2) 13.33. Dianella Drive.

Local Authority—City of Stirling.

A. A. SKINNER, Chief Executive.

LA901

LAND ACT 1933 CHANGE OF PURPOSE OF RESERVES

Made by His Excellency the Governor under Section 37.

The purpose of the following reserves have been changed.

DOLA File 1644/969.

Reserve No. 31299 (Kellerberrin Lot 408) being changed from "Recreation" to "Public Recreation".

Public Plan: BK35 (2) 03.20. Hammond Street.

Local Authority—Shire of Kellerberrin.

DOLA File 3670/967.

Reserve No. 29383 (Jandakot Agricultural Area Lots 455 and 644) being changed from "Public Recreation" to "Use and Requirements of the City of Cockburn".

Public Plan: BG34 (2) 13.06. Prinsep and Cutler Roads.

DOLA File 322/959.

Reserve No. 25362 (Wellington Location 4796) being changed from "Recreation (East Carey Park)" to "Recreation".

Public Plan: BG30 (2) 02.30. Xavier Street.

Local Authority—City of Bunbury.

A. A. SKINNER, Chief Executive.

LB201**LAND ACT 1933
CANCELLATION OF RESERVES**

Made by His Excellency the Governor under Section 37.

The following reserves have been cancelled.

DOLA File: 5314/908.

Reserve No. 12047 (Swan Location 10195) "Water".

Public Plan: Mindarra NE (25). Mogumber West Road.

Local Authority—Shire of Gingin.

DOLA File: 4499/965.

Reserve No. 28143 (Grass Patch Lot 46) "Church Site (Seventh Day Adventist)".

Public Plan: Grass Patch Townsite. Richardson Street.

Local Authority—Shire of Esperance.

DOLA File: 2005/919.

Reserve No. 17234 (Bruce Rock Lot 183) "Use and Requirements of the Minister for Work".

Public Plan: Bruce Rock Townsite. Railway Parade.

Local Authority—Shire of Bruce Rock.

DOLA File: 4110/913.

Reserve No. 16083 (Dinninup Lot 11) "Road Board Office Site".

Public Plan: Dinninup Townsite. Upper Blackwood Road.

Local Authority—Shire of Boyup Brook.

DOLA File: 4219/989.

Reserve No. 42421 (Broome Lot 2556) "Use and Requirements of the Government Employees Housing Authority".

Public Plan: CG73 (2) 29.15. Glenister Loop.

Local Authority—Shire of Broome.

DOLA File: 2203/968.

Reserve No. 29765 (Boulder Lot 1058) "Native Housing".

Public Plan: CF37 (2) 30.35. North Terrace.

Local Authority—City of Kalgoorlie-Boulder.

DOLA File: 765/993.

Reserve No. 42536 (Corrigin Lot 222) "Use and Requirements of the Minister for Works".

Public Plan: BK33 (2) 12.23 and 12.24. Hill Street.

Local Authority—Shire of Corrigin.

DOLA File: 2941/897.

Reserve No. 4048 (Hampton District) "Forestry Purposes".

Public Plan: Kal-Boulder CF37 (2) 28.38. Hawkins Street.

Local Authority—City of Kalgoorlie-Boulder.

DOLA File: 1305/953.

Reserve No. 23820 (Edjudina Location 4) "Water".

Public Plan: Edjudina (250).

Local Authority—Shire of Menzies.

A. A. SKINNER, Chief Executive.

LOCAL GOVERNMENT**LG401****CEMETERIES ACT***Shire of Yilgarn*

It is hereby notified for public information that in accordance with section 53 of the Cemeteries Act 1986, Council has resolved to amend fees relating to the management of the Southern Cross Public Cemetery.

The revised fees are as follows:—

	\$
1. (a) Land 2.5m x 1.25m, where directed by Trustees	180.00
(b) Sinking Fees—on applicant for a "Form of Order for Burial" for—	
Ordinary grave for an adult	180.00
Grave for any child under seven years	125.00
Grave for any stillborn child	100.00
For each interment of cremated ashes	25.00

2. If the graves are required to be sunk deeper than 1.8m the following charges shall be payable—	
First additional 30 centimetres	\$ 20.00
Second additional 30 centimetres	30.00
Third additional 30 centimetres	40.00
And so on in proportion for each additional 30 centimetres	
3. Re-opening Fees: Re-opening an ordinary grave for each interment of exhumation—	
(a) Ordinary grave for an adult	180.00
Of a child under seven years of age	125.00
If a stillborn child	100.00
(b) Any brick grave	200.00
4. Extra Charges for—	
(a) Interment without due notice under By-law 6	40.00
(b) Interment not in usual hours as prescribed by By-law, Monday to Friday ..	50.00
Saturdays, Sundays and Public Holidays	75.00
(c) Late arrival at Cemetery gates under By-law	25.00
(d) Exhumations	180.00
5. Miscellaneous Charges—	
Permission to erect a headstone and/or kerbing	15.00
Permission to erect a monument	25.00
Permission to erect a nameplate	5.00
Registration of "Transfer of Form of Grant of Right of Burial"	2.00
Copy of "Grant of Burial"	2.00
Grave number plate	5.00
Undertaker's annual licence fee	40.00
Undertaker's single licence fee for one interment	10.00
Making a search in register	5.00
Copy of By-laws	5.00
Cemeteries—Niche Wall	
1. Single niche, including plaque and standard inscription	120.00
2. Double niche, including plaque and standard inscription	200.00
Second inscription	60.00

I. B. FITZGERALD, Shire Clerk.

LG501

LOCAL GOVERNMENT ACT 1960

HEALTH ACT 1911

Town of Albany

Memorandum of Imposing Rates and Charges 1993/94

To whom it may concern.

At a meeting of the Council held on 6 July 1993, it was resolved that the rates and charges specified in the Schedule should be imposed on all rateable property within the Town in accordance with the provisions of the Local Government and Health Acts.

J. M. LUBICH, Acting Mayor.

Schedule of Rates and Charges

Differentiating General Rates—

Zone Group 1—comprising Tourist Residential, Central Area, Other Commercial, Service Station, Local Shopping and Licensed Premises zones: 12.12 cents in the dollar on Gross Rental Valuations.

Zone Group 2—comprising all other zones: 11.77 cents in the dollar on Gross Rental Valuations.

Minimum Assessment \$220.00 to be charged on any location lot or other piece of land.

Penalty on Outstanding Rates: A penalty of 10 per cent will be applied to outstanding rates as at 31 January 1994 except for amounts owed by eligible pensioners.

Refuse Service Charge—

Commercial Properties \$92.00 per annum for one weekly removal service.

Residential Properties \$72 per annum for one weekly removal service.

LG502

LOCAL GOVERNMENT ACT 1960
HEALTH ACT 1911
COUNTRY TOWNS SEWERAGE ACT 1948

Shire of Dowerin

Memorandum of Imposing Rates

At a meeting of the Shire of Dowerin held on 23 July 1993, it was resolved that the rates and charges specified hereunder should be imposed on all rateable property within the district of the Shire of Dowerin in accordance with the provisions of the Local Government Act 1960, Health Act 1911 and the Country Towns Sewerage Act 1948.

Dated 23 July 1993.

WALLACE K. JONES, President.
MARK K. HOLT, Shire Clerk.

Schedule of Rates and Charges

General Rate—

7.400 cents in the \$ on Gross Rental Values.

2.133 cents in the \$ on Unimproved Values.

Minimum Rates—

\$210.00—Vacant Residential Land, Dowerin Townsite.

\$210.00—Vacant Special Rural Land, Dowerin Townsite.

\$210.00—Vacant Rural Land.

\$45.00—Vacant Town Residential, other Townsites.

Discount—

A discount of 10% will be allowed on current rates received at the Council's office, by 4.00 pm on Friday, 1st October 1993.

Penalty—

A penalty of 10% will be charged on all rates (except pensioner deferred rates) outstanding on 31 January 1994.

Rubbish Charges—

\$85 per annum for a weekly ordinary service.

\$65 per annum for a weekly pensioner service.

Sewerage Scheme—

Prescribed Area Rates and Charges

Dowerin Sewerage Scheme (Specified Area) 6.75 cents in the \$ on Gross Rental Values.

Minimum Rates—

\$120—Residential Properties.

\$300—Commercial Properties.

\$82.50—Vacant Land Properties.

LG503

LOCAL GOVERNMENT ACT 1960
HEALTH ACT 1911
COUNTRY TOWNS SEWERAGE ACT 1948

Shire of Jerramungup

Memorandum of Imposing Rates and Charges

To whom it may concern.

At a meeting of the Shire of Jerramungup held on July 21, 1993, it was resolved that the Rates and Charges specified hereunder should be imposed on all rateable property within the district of the Shire of Jerramungup for the year ended June 30, 1994, in accordance with the provisions of the Local Government Act 1960, the Health Act 1911 and the Country Towns Sewerage Act 1948.

Dated this 22nd day of July 1993.

G. L. HOUSTON, President.
F. J. PECZKA, Shire Clerk.

Schedule of Rates and Charges

General Rate—

Townsite 7.85 cents in the Dollar on the Gross Rental Value of Properties.

Rural Land 3.365 cents in the Dollar on the Unimproved Value of Properties.

Minimum Rates—

Throughout all Wards: \$150.00 per Lot or Location.

Rubbish Charge—

\$61.00 per annum for one standard 240 litre bin removed per week.

Discount—

Ten per cent discount will be allowed on Current General Rates only (except Sewerage Rates) and in excess of the minimum rate if paid in full within thirty-five (35) days from the date of service of the Assessment Notice and closing at 4.00 p.m. on the expired Discount Date at the Office of Council.

Penalty—

A penalty of ten per cent will be imposed on all Rates outstanding and in areas as at 4.00 p.m. on 31st January 1994 (eligible pensioners excepted).

Sewerage Rates—

Jerramungup Townsite: (Prescribed Area) 6.66 cents in the Dollar on Gross Rental Values.

Minimum Rates—

\$82.50 for Vacant Land properties.

\$120.00 Residential properties.

\$300.00 Commercial properties.

Service Charges for Non-Rated Properties—**Commercial Nature—**

\$604.00 per connection Class 2 and 3

Institutional and Recreational Type Class—

\$108.60 First major Fixture

\$47.75 for each Additional Fixture.

LG504

LOCAL GOVERNMENT ACT 1960**HEALTH ACT 1911***Shire of Dumbleyung***Memorandum of Imposing Rates and Charges**

To whom it may concern.

At the meeting of the Shire of Dumbleyung held on 6th July 1993, it was resolved that the rates and charges as specified hereunder should be imposed on all rateable property within the Shire of Dumbleyung in accordance with the provisions of the abovementioned Acts.

Dated 20th July 1993.

R. W. WRIGHT, President.
C. J. PEPPER, Shire Clerk.

Schedule of Rates Levied and Charges Imposed**General Municipal Rates—**

Rural Area: 2.963 8 cents in the dollar on unimproved values.

Townsites: 10.222 3 cents in the dollar on gross rental values.

Minimum: \$110 on GRV and UV Municipal Rates.

Sewerage Rates: Dumbleyung townsite 6.112 9 cents in the dollar on gross rental values.
Pedestal Charge \$30.

Discount: A discount of 10 per cent allowed on current general and sewerage rates paid in full within 35 days of date of service of rate notice.

Penalty: A penalty of 10 per cent will be applied to all rates outstanding after 31st January 1994.

Refuse Collection: Residential (Dumbleyung and Kukerin Townsites—once weekly service) \$80 per annum per bin.

*Shire of Dumbleyung***Fees, Licence, Rents and Other Charges 1993/94****Property Hire—Fees and Rents**

Town Halls	\$
Refundable Bond (no alcohol)	100.00
Refundable Bond (alcohol)	150.00
Refundable Bond on Hire of Equipment	100.00
Cabaret, Balls, Dances	35.00
Hourly charge after midnight	5.00/Hr
Badminton Club—	
Night use	5.00
Day use	3.00

			\$
Gymnastic Club			3.00
Sporting Groups			3.00
Community Groups			10.00
Education Department use			10.00/week
Sport (Commercial)—			
Night use			7.00
Day use			5.00
Commercial Groups			35.00
Religious Functions			No charge
Cutlery—Take away hire (per 10 items)			1.00
Crockery—Take away hire (per 10 items)			1.00
Swimming Pool			
Adult			1.50
Children			1.00
Swimming Lessons			0.70
	0-2 km	2-10 km	Over 10 km
Seasons—			
Junior	33.00	28.00	22.00
Adult	50.00	42.00	33.00
Family	110.00	90.00	72.00
Private Functions			50.00
Leases			
Shop—vacant			—
Paddock—Stubbs Park Board			Free
Housing			
Lot 50 McIntyre Street			APB Lease
Caravan Park			
Powered Site/Camp Site—			
per night, per couple			10.00
for each extra person			2.00
per week, per couple			52.00
Kukerin Camp Site—			
per night, per couple			7.00
for each extra person			2.00
per week, per couple			45.00
Licences			
Dog Registrations—Dog Act 1976			
Unsterilised	Annual	Tri-annual	
Sterilised	20.00	50.00	
Pensioner (concession)	5.00	12.00	
Farm (concession)	50%	50%	
	25%	25%	
Poundage Fees			
Initial poundage			45.00
Daily charge thereafter			15.00
Destruction fee			25.00
Itinerant Food Vendor			60.00 pa
Stall Holders Licence (per occasion)			3.00
Stall Holders Licence (non-profit organisation)			No charge
Buildings			
Licence	0.1% of value of building		
BCITC	0.2% of value of building		
Other Fees and Charges			
Cemetery Fees			
On application for and "Order for Burial" the following fees shall be payable in advance—			
Grant For "Right of Burial" Fees—			
2.4m x 1.2m			\$ 55.00
2.4m x 2.4m			\$110.00
Grave Interment Fees—			
for interment of any adult in grave 1.8m			\$132.00
for interment of any child under 7 years of age in grave 1.3m deep			\$88.00
for interment of any stillborn child in ground set aside for such a purpose			
1.3m deep			\$ 88.00
Burial outside authorised cemetery (Minimum or actual cost)			\$550.00
Re-opening Graves—			
for each interment of an adult			\$132.00
for each interment of a child under 7 years of age			\$ 66.00
for each interment of a stillborn child			\$ 53.00

Extra Charge—

for each interment in open ground without due notice under By-law 5	\$ 44.00
for each interment in private ground without due notice under By-law 5	\$ 44.00
for re-opening grave for exhumation—Adult	\$ 99.00
—Child	\$ 66.00

Plus 20% for work carried out on Weekends & Public Holidays

Miscellaneous—

Plate fee	\$ 11.00
for permission to erect headstone or monument	\$ 27.00
Annual fee payable by Undertaker for use of Cemetery	\$ 27.00

Niche Wall—

single Niche (including plaque & inscription)	\$138.00
double Niche (including plaque & inscription)	\$209.00
double Niche (second inscription)	\$ 66.00

Private Works

	Residents	Non Residents
	\$	\$
Grader	69	74
Loader	63	69
Small Loader	32	37
12 Yard Truck	58	63
4 Yard Truck	48	53
Small Roller	53	58
Roller	63	69
Backhoe	58	63

If required on weekend plus 10%

LCD Drilling Rig

\$10.00 per hour
\$25.00 per half day
\$50.00 per day

Road Re-instatement Rates

	\$
Bitumen Seal (minimum charge)	105
Rate 01-10 square metres	101
10-20 square metres	78
over 20 square metres	65
Kerbing (minimum charge)	54
Rate 01-10 square metres	51
10-20 square metres	41
over 20 square metres	37
Slab footpaths (minimum charge)	54
Replacement by new slabs	9
Relay existing slabs	7
Bitumen path and crossover (min)	59
Rate 1-5 square metre	40
Over 5 square metre	31

Sale of Road Materials

Gravel (per square metre)	10
Sand (per square metre)	10
Aggregate	32

Cross over Contribution by Council

50% to a maximum of \$150.00 for a single.
50% to a maximum of \$300.00 for a double.

Fruit Fly Baiting

One tree	\$11.00
Two trees	\$13.00
Three trees	\$15.00
Four trees	\$17.00
Five trees	\$19.00
Six trees	\$21.00
Seven trees	\$23.00
Eight trees	\$25.00
Nine trees	\$27.00
Ten trees	\$29.00
Eleven to Fifteen trees	\$31.00
Sixteen to Twenty trees	\$33.00
Twenty One to Thirty trees	\$35.00
Thirty One to Forty trees	\$37.00

Staff Housing

Lot 264 McIntyre St, Negotiated with salary package	
Lot 51 McIntyre St, Privately Rented	
Lot 49 McIntyre St	\$57.50pw
Lot 48 McIntyre St	\$57.50pw
Lot 55 Harvey St	\$42.00pw
Lot 121 Harvey St	\$35.00pw
Lot 27 Taylor St	\$42.00pw

Standpipe Charges

\$1.00 per kilolitre of water

LG505

LOCAL GOVERNMENT ACT 1960

HEALTH ACT 1911

Shire of Tammin

Memorandum of Imposing Rates

To Whom it May Concern.

At the meeting of the Shire of Tammin held on Thursday, 15 July 1993, it was resolved that the rates and charges specified hereunder should be imposed on rateable property within the district of the Shire of Tammin in accordance with the provisions of the Local Government Act 1960 and the Health Act 1911.

Dated this 20th day of July 1993.

J. BUTTON, President.
G. L. KEEFFE, Shire Clerk.

Schedule of Rates Levied

General Rates—

- Unimproved Values at a rate of \$0.03203 on UV of rateable property.
- Gross Rental Values at a rate of \$0.09919 on GRV of rateable property.
- Minimum Rate of \$90.00 per assessment on GRV and UV of rateable property.

Rubbish—Domestic and Commercial—

- \$90.00 per annum for the removal of each 240 litre bin.
- \$50.00 per annum for the removal of each 240 litre bin where the service is for a pensioner as prescribed by the Pensioner Rates and Charges (Rebates and Deferments) Act 1992.

Discount—

A discount of 10% will be allowed on all current rates paid in full within thirty five (35) days of service of rate notice.

Penalty—

A penalty of 10% will be applied to all rates outstanding after 31 January 1994.

LG506

LOCAL GOVERNMENT ACT 1960

HEALTH ACT 1911

Shire of Yalgoo

Memorandum of Imposing Rates

At the Ordinary Meeting of the Shire of Yalgoo held on 21 July 1993, it was resolved that the rates charges specified hereunder should be imposed on all rateable property within the district of the Shire of Yalgoo in accordance with the Local Government Act 1960 and the Health Act 1911.

Dated 21 July 1993.

J. H. MORRISSEY, President.
C. G. JACKSON, Shire Clerk.

Schedule of Rates and Charges

General Rate—

- 16.59 cents in the dollar on unimproved valuations.
- 04.62 cents in the dollar on gross rental valuations.

Minimum Rate—

- \$90.00 gross rental values.
- \$100.00 unimproved values.

Penalty—

A penalty of 10% will be charged on all rates (except pensioner deferred rates) outstanding on 31 January 1994.

Discount—

7.5% discount is allowable on all current rates if paid in full on or before 4.00pm by the due date.

Rubbish Charge—

Residential \$100.00

Commercial A \$280.00

Commercial B \$200.00.

LG507

LOCAL GOVERNMENT ACT 1960

HEALTH ACT 1911

City of Stirling

Memorandum of Imposing Rates and Charges

To Whom It May Concern.

At a meeting of the City of Stirling Council held on 5 July 1993, it was resolved that the differentiating rates specified hereunder and which have been approved by the Hon. Minister for Local Government, be imposed on all rateable property within the district of the municipality. It was also resolved that the rubbish collection and disposal charges specified in the Schedule hereunder be imposed for the district of the Municipality for the financial year ending 30 June 1994 in accordance with the provisions of the Local Government Act 1960 and the Health Act 1911.

Dated 19 July 1993.

A. A. SPAGNOLO, Mayor.

G. S. BRAY, Town Clerk.

Schedule of Rates Levied—1993/94

Land Zone	Rate in the dollar on gross rental values
(District Scheme 2)	
Zone Group 1	0.0678978
Residential and Miscellaneous Zones	
Residential R20	
Residential R30	
Residential R40	
Residential R60	
Residential R80	
Special Residential	
Residential R10	
Residential R20/30	
Residential R20/40	
Residential R20/60	
Residential R20/80	
Service Station	
Private Institutions	
Civic	
Rural	
Public Open Space	
Zone Group 2	0.0560056
Business Zones	
Business	
Restricted Business	
Special Beach Development	
Mirrabooka Regional Centre	
Zone Group 3	0.0660317
Industrial Zones	
General Industrial	
Special Garden Industrial	
Special Use	
Hotel	
Public Amusement	

Minimum rate of \$325 per annum in respect of every lot, location, assessment or other piece of rateable land in the City of Stirling District.

A special differential rate of 0.1947032 cents in the dollar be levied in accordance with section 548 (4) of the Local Government Act 1960. This rate will be applicable to the district of the City of Stirling approved by His Excellency the Governor in the (Special Area) Order published in the *Government Gazette* on 20 September 1991.

The specified percentage to be used in calculating penalties pursuant to section 550A of the Local Government Act 1960 is 10 per cent (and the said ten per cent is to be applied in the financial year ending 30 June 1994 in accordance with the provisions of section 550A of the Act.

Schedule of Rubbish Collection and Disposal Charges Imposed—1993/94

1. Domestic 240L MGB Collection Charges

\$115 per annum for the collection of a 240L MGB made available for collection at intervals of 1/week.

 - 1.1 New MGB Levy

\$60 per MGB supplied by the City for new domestic services and MGB loss/replacement.
2. Commercial/Non Residential MGB Collection

\$146.00 per annum for once per week collection per MGB (prepared rate).
 \$3.10 per removal per MGB on monthly/quarterly accounts.
 \$4.50 per MGB "on demand" removal.
3. Domestic Bulk Bin Collection for Home Units

\$86 per unit per annum for the once per week removal of waste from a bulk bin of the size specified in the Health By-law 57A.
 Extra removal of waste ("on demand") from domestic bulk bins—
 Cost \$5.70/m³ x m³ capacity of bulk bin.
4. Commercial/Industrial/Non Residential Bulk Bin Collections
 - 4.1 Client Provided Bulk Bin

\$5.70/m³ (x m³ capacity of bulk bin) per collection.
 - 4.2 City Provided "Roll Top" Bulk Bin

Cost per collection—

Capacity of Bulk Bin	Cost
1.5 m ³	\$14.00
3.0 m ³	\$23.50
4.0 m ³	\$31.10
Bulk Bin Rinse	\$6.50 per rinse
 - 4.3 City Provided Standard Industrial Bulk Bin

1.5 m ³	\$12.20
3.0 m ³	\$21.40
Bulk Bin Rinse	\$6.50 per rinse
5. Balcatta Transfer Station Disposal Charges
 - 5.1 For access to transfer stations mixed waste disposal area ratepayers in cars/station wagons, utilities or trailers up to 2m³ capacity supplying a current "mixed waste" tip pass ... No charge
 - 5.2 For access to transfer station green waste disposal area ratepayers in cars/station wagons/utilities or trailers up to 2m³ capacity supplying a current "green waste" tip pass No charge
 - 5.3 Persons without a current "tip voucher"

Car, Wagon, Utility	\$7.00
Single axle trailer	\$15.00
Tandem axle trailer	\$31.00
 - 5.4 All vehicles with a capacity greater than 2m³ or greater than 1 tonne
 \$31.00/tonne |
 - Minimum charge per weighbridge transaction
 \$31.00 |
 - 5.5 Garden Bag Collectors—Over and Lawn Mowing Contractors
 \$27.00/tonne |
 - Minimum charge per weighbridge transaction
 \$31.00 |
 - 5.6 Materials placed in recycling bins provided
 No charge |

LG508

LOCAL GOVERNMENT ACT 1960

Shire of Bridgetown-Greenbushes

Scale of Fees and Charges

In pursuance of the powers conferred upon it by the abovementioned Act and all other powers enabling it, the Council of the abovementioned Municipality resolved at a meeting held on 22 July 1993 that the following charges will apply.

Schedule of Charges

1. Bridgetown Centennial Swimming Pool

Entrance Fees:	\$
Adult	1.50
Spectator	0.70
Health Card Holder	1.00
Child	0.80
School Group	0.70

Season Tickets:

Family	100.00
Adult	50.00
Child	40.00

Incentive Books:

Adult x 10	12.00
Adult x 20	20.00
Child x 10	7.00
Child x 20	12.00
Spectator x 10	5.00

Monthly Pass:

Family (2 + 2 extra child \$5 to maximum of \$45)	35.00
Adult	15.00
Child	10.00

2. Recreation Ground Charges

Bridgetown Football Club	250.00
T-Ball Club	25.00
Hockey Club	100.00
Cricket Club	75.00
Basketball Association (+ Toilet cleaning fee \$10 per week)	100.00
Netball Association (+ Toilet cleaning fee \$10 per week)	100.00

3. Civic Centre and Greenbushes Hall Charges

Type of Function	B'Twn Main Hall	Lesser Hall	Both Halls	Kitchen Charge	G'B Hall
Dinners, Weddings	84	58	142	25	68
Cabarets, Dances, Travelling Companies, Private Entertainments, etc.	84	58	142	15	68
Meetings, Religious Services, Seminars, Elections Political Meetings, etc.					
—with Door Charge	37	27	64		32
—without Door Charge	27	21	48		21
Travelling Shows, School Matinees, School Socials (exclusively for Schools), Quiz Nights	37	27	64	15	32
Bazaars, Fetes, Afternoon Teas, Trade Demonstrations, Art Shows	48	27	75	15	32
Rehearsals, Decorating, Preparations for Functions					
—Day	11	6	17		11
—Night	21	16	37		16
Badminton, Gymnastics, Ballet, Dancing Lessons, etc.					
—Day	11				11
—Night	16				16

Type of Function	B'Twn Main Hall	Lesser Hall	Both Halls	Kitchen Charge	G'B Hall
Professional Practices	37	27	64		32
A Surcharge per Hire will be payable when Liquor is to be consumed	35	35	70		35
Sunnyside Hall—\$20 Booking Fee at Discretion of Shire Clerk.					

In the case of Private Entertainment, Weddings etc., where the building is used after midnight, an additional charge of \$5 per hour or part thereof shall be payable.

K. L. HILL, Shire Clerk.

LG509

LOCAL GOVERNMENT ACT 1960

HEALTH ACT 1911

Shire of Yilgarn

Memorandum of Imposing Rates

To Whom it May Concern.

At a meeting of the Yilgarn Shire Council held on 16 July 1993, it was resolved that the rates and charges specified hereunder should be imposed on all rateable properties within the district of the Shire of Yilgarn in accordance with the provisions of the Local Government Act 1960 and the Health Act 1911, for the year ending 30 June 1994.

P. R. PATRONI, President.

T. B. FITZGERALD, Shire Clerk.

Schedule of Rates Levied and Charges Imposed

General Rate—

- 4.3650 cents in the dollar on the gross rental value of rateable properties—urban and mining.
- 2.6500 cents in the dollar on the unimproved value of rateable properties in rural areas, mining claims, leases and licenses.

Minimum Rate—

Gross Rental Values: \$100.00 per lot or location

Unimproved Values: \$100.00 per lot, location, lease claim or licence.

Sewerage Scheme Rates and Charges—(Specified area Order No. 1/1992)

4.14 cents in the dollar on gross rental value on all eligible properties in the Southern Cross Townsite.

Minimum Rate—

\$82.50 per vacant land properties, \$120.00 per residential properties, \$300.00 per commercial/industrial properties.

Rubbish Charges: Southern Cross and Marvel Loch Townsites—

Residential: \$70.00 per annum per occupied lot for one 240 lt MGB or one standard bin per week. Each additional bin \$70.00 per annum.

Non Residential: \$70.00 per occupied lot for one 240 lt MGB or one standard bin per week. Each additional bin \$70.00 per annum. \$600.00 per annum per occupied lot for one rented 1.2 cubic metre bulk bin. Each additional bulk bin \$600.00 per annum.

Non Rated Properties: \$100.00 per annum for one 240 lt MGB or one standard bin per week. Each additional bin \$100.00 per annum.

Penalty—

10 per cent on all rates outstanding at 31 January 1994 except for eligible pensioners.

LG510

LOCAL GOVERNMENT ACT 1960

HEALTH ACT 1911

Shire of Coorow

Memorandum of Imposing Rates

To Whom it May Concern.

At a meeting of the Coorow Shire Council held on the 27th day of July, 1993, it was resolved that rates and charges specified hereunder be imposed on all rateable property within the municipality in accordance with the provisions of the Local Government Act 1960, and Health Act 1911.

A. C. KAU, President.
S. N. HAZELDINE, Shire Clerk.

Schedule of Rates and Charges

General Rate:

5.6433 cents in the dollar on Unimproved Values.
8.3677 cents in the dollar on Gross Rental Values.

Minimum Rate:

Coorow, Green Head, Leeman and Marchagee Townsite Lots and all Mining Tenements/
Leases—Two Hundred and Seventy Five Dollars (\$275) per Lot, Location or other piece of land.
Rural/Agricultural Land and other specific land not within Townsites—One Hundred and Sixty
Dollars (\$160) per Lot, Location or other piece of land.

Discount:

Discount of ten per cent allowed on Current Rates paid in full within thirty days of issue.

Penalty on Overdue Rates:

A penalty of ten per cent will be applied to all Rates outstanding as at 31st January, 1994
except for amounts owed by Eligible Pensioners.

Television Charges:

Coorow Townsite:—Capital Cost \$182.40 (if applicable)
—Maintenance Cost \$32.00 per annum.
Leeman/Green Head Townsites:—Capital Cost \$74.00 (if applicable)
—Maintenance Cost \$8.00 per annum.

Rubbish Charges:

Domestic—\$78 per annum; Weekly Service.
Domestic (Pensioners)—\$39.00 per annum; Weekly Service.
Commercial—\$2.62m³ (Quantity as Assessed) Twice Weekly Service.
Coorow Bowling Club, Coorow Golf Club—\$39.00 per annum.
Caravan Parks—Leeman—\$865 per annum (Tip Maintenance Fee as Assessed).
—Green Head—\$649.00 per annum (Tip Maintenance Fee as Assessed).

Dated this 27th day of July, 1993.

A. C. KAU, President.
S. N. HAZELDINE, Shire Clerk.

LG511

LOCAL GOVERNMENT ACT 1960

City of Canning

Memorandum of Imposing Rates

To Whom it May Concern.

At the meeting of the City of Canning held on the 27th July, 1993 it was resolved that the rates and charges as specified hereunder should be imposed on all rateable property within the City of Canning in accordance with the provisions of the Local Government Act, 1960.

Dated this 27th day of July, 1993.

Dr MICHAEL LEKIAS, Mayor.
I. F. KINNER, Town Clerk.

Land Zone	Rate in Dollar
Commercial—064
Drive In Cinemas	
Hotels	
Motels	
Offices	
Other Commercial	
Special Business	

	Rate in Dollar
Service Stations	
Showroom/Warehouse	
Warehouses	
District Shopping	
Local Shopping	
Place of Public Assembly	
Industrial Service	
Private Clubs/Institutions	
Caravan Parks	
Regional Centre	
Industry—076
General Industry	
Light Industry	
Special Industry	
Residential—064
General Residential Class 4	
General Residential Class 5	
General Residential Class 4 (Restricted)	
Single Residential Class 3	
Single Residential Class 2	
Special Rural—Kennels	
Residential/Stables	
Special Rural "A"	
Rural	
Welshpool Drainage Rate—001358
Canning Regional Centre—007457
Minimum Rate—\$300.00 per Lot all Zones	
Rubbish Service Charges—	
\$93.00 per year	
\$68.00 eligible pensioners	
Swimming Pool Inspection Fee—	
\$8.00	
\$4.00 eligible pensioners	
Penalty Overdue Rates—A 10% penalty will be applied to all rates owing as at 31st January 1994 except for those owed by eligible pensioners.	

LG512

LOCAL GOVERNMENT ACT 1960**HEALTH ACT 1911***Shire of Three Springs*

Memorandum of Imposing Rates for Financial Year 1993-94

At a meeting of the Three Springs Shire Council on the 23rd July 1993, it was resolved that the rates and charges specified hereunder should be imposed on all rateable properties within the district of the Shire of Three Springs in accordance with the provisions of the Local Government Act 1960 and the Health Act 1911.

Dated this 29th day of July 1993.

A. J. McALEER, Acting President.

G. EDWARDS, Shire Clerk.

Schedule of Rates Levied

Gross Rental Value—

Three Springs townsite and specified area: a rate of 10.20 cents in the dollar.

Unimproved Value—

Rural: a rate of 4.44 cents in the dollar.

Arrino Townsite: a rate of 1.00 cents in the dollar.

Minimum Rate—

Three Springs Townsite: \$215.00 per assessment.
Mining Leases: \$215.00 per assessment.
Rural: \$65.00 per assessment.
Arrino Townsite: \$65.00 per assessment.
Refuse Removal Charges: Domestic \$75.00 per 240L bin per annum.
Commercial \$75.00 per 240L bin per annum.
1.1m³ Bulk Bin—\$364.00 per annum for first bin. \$312.00 per annum for each bin thereafter.

Discount on Rates—

Ten percent discount will be allowed on current rates paid in full within 35 days of issue of notice, with the five percent discount allowed on current rates paid in full from the 36th day following issue of notice to 30th September 1993.

Penalty on Overdue Rates—

A penalty of ten percent will be applied to all rates unpaid after 31st January 1994, except for those owed by eligible pensioners.

LG513**LOCAL GOVERNMENT ACT 1960****HEALTH ACT 1911***Shire of Corrigin***Memorandum of Imposing Rates
(Section 550)****To Whom it May Concern.**

At a special meeting of the Council of the Shire of Corrigin, held on 23 July 1993, it was resolved that the rates and charges specified hereunder, should be imposed on all rateable property within the district of the municipality of the Shire of Corrigin for the period 1 July 1993 to 30 June 1994, in accordance with the provisions of the Local Government Act 1960 and the Health Act 1911.

Dated 26 July 1993.

A. G. RAE, President.
I. G. DAVIES, Shire Clerk.

Schedule of Rates and Charges**General Rate—**

10.74827 cents in the dollar on Gross Rental Values.
3.15722 cents in the dollar on Unimproved Values.

Minimum Rate—

\$100 Corrigin Townsite and Rural areas.
\$30 Bullaring, Bulyee and Bilbarin townsites.

Discount—

A discount of 10% will be allowed on current rates paid in full within 35 days from the date of service of the notice, in accordance with section 550 (2) of the Local Government Act.

Penalty—

A penalty of 10% will be charged on all rates outstanding on 31st January 1994, (except pensioner deferred rates), in accordance with section 550A of the Local Government Act.

Rubbish Charge—

\$75 per annum per 240 litre bin service.
\$37.50 per annum per 240 litre bin service (pensioners).

LG514

LOCAL GOVERNMENT ACT 1960

HEALTH ACT 1911

Shire of Harvey

Memorandum of Imposing Rates

To Whom it May Concern.

At a meeting of the Shire of Harvey, held on 19th July 1993, it was resolved that the rates and charges specified hereunder should be imposed on the rateable property within the district of the Shire of Harvey in accordance with the provisions of the abovementioned Acts.

Schedule of Rates and Charges

General Rate:

0.073723 cents in the dollar on Gross Rental Values.

0.007722 cents in the dollar on Unimproved Values.

Minimum Rate:

\$260.00 for both Unimproved and Gross Rental Values—per assessment.

Discount:

8% discount on all current general and minimum rates, received in full at the Shire Office, up to 4.00 p.m., on the fortieth (40th) day, after the date of service of the rate notice.

Payment of Rates by Instalment:

Options to pay rates by instalments, details of which are as follows:

Option 1: One instalment due 40 days from the date of issue of the rate notice and subject to the adopted discount on current rates.

Option 2: Two instalments, first due 40 days from the date of issue, the second being due two (2) calendar months after the first instalment is due.

No discount allowed on either instalment.

No application fees will be applicable for this option.

Option 3: Four instalments due at calendar month intervals, the first instalment being due as in Option 1.

A \$20.00 administration fee to be charged for this option.

If any instalment shall be in arrears for two (2) or more instalments, then the total outstanding balance shall become due and payable forthwith.

Applications to pay rates by instalments must be completed and lodged within 40 days from the date of issue of the rate notice.

Penalty:

In addition to the terms of the schedule of rates and charges levied, a penalty of 10% will be added to general rates, payment of which are in arrears, as at 4.00 p.m., 31st January 1994.

Rubbish Charges:

240 litre mobile garbage bin—\$91.00 for the weekly removal of one bin.

Tip Maintenance Fee:

\$1.50 per 5 cubic metres, or part thereof, for persons who have obtained Council's approval to dispose of their own rubbish.

Sullage Charges:

Chemical toilet	\$47.00
Circular septic tank up to 1.52m (60")	\$90.00
Soakwells up to 1.524m x 1.219m (5' x 5')	\$90.00
Leach drain up to 9.14m (30')	\$90.00
Leach drain up to 12.2m (40')	\$100.00
Grease traps up to 682 litres (150 gals)	\$39.00
Bulk liquid waste 4 540 litres (1 000 gals)	\$84.00
or hourly rate (labour and vehicle) whichever is higher.	
(Hourly rate labour and vehicle \$40.00)	
Mileage for jobs outside of Shire—50.5 cents p/km.	

* When a combination of services are to be carried out at the same address, a charge of 75% of the scheduled fees will be levied.

* Excavation or location of tank to be done at cost, over and above normal sullage charge.

Weekend and public holidays—standards costs to be increased by the amount of overtime incurred by the employee in excess of ordinary time.

J. L. SABOURNE, President.

K. J. LEECE, Shire Clerk.

LG601

BUSH FIRES ACT 1954
METROPOLITAN FIRE DISTRICT

Notice to all owners and/or occupiers of land in the following Local Authorities:

Town of Cottesloe, Town of Mosman Park and Shire of Peppermint Grove

Pursuant to the powers contained in section 33 of the above Act, you are hereby required on or before the 30th day of November 1993, or within fourteen days of the date of your becoming owner or occupier should this be after the 30th day of November 1993 and thereafter up to and including the 31st day of March 1994 to have a fire break, clear of all flammable materials, at least 3 metres wide immediately inside all external boundaries of the land and also immediately surrounding all buildings situated on the land.

If it is considered to be impracticable for any reason to clear fire breaks as required by this notice, you may apply to the Council or its duly authorised officer not later than the 15th November, 1993 for permission to provide fire breaks in alternative positions on the land. If permission is not granted by the Council or its duly authorised officer, you shall comply with the requirements of this notice.

The penalty for failing to comply with this notice is a fine of not more than \$1 000 and a person in default is also liable, whether prosecuted or not, to pay the cost of performing the work directed in this notice if it is not carried out by the owner or occupier by the date required by this notice.

If the requirements of this notice are carried out by burning, such burning must be in accordance with the relevant provisions of the Bush Fires Act.

In addition, Officers appointed under the Bush Fires Act 1954, whose names are contained on the undermentioned list, are hereby authorised by the Councils named to issue permits to set fire to the bush on their behalf within the gazetted boundaries of their Councils which lie within the Metropolitan Fire District.

By Order of Town of Cottesloe,

R. PEDDIE, Town Clerk.

By Order of Town of Mosman Park,

T. J. HARKEN, Town Clerk.

By Order of Shire of Peppermint Grove,

G. PARTRIDGE, Shire Clerk.

Schedule

ARTHUR BARRINGTON GRATWICK—Town of Mosman Park and Shire of Peppermint Grove.

BOYD MEIERS—Town of Cottesloe.

LG602

BUSH FIRES ACT 1954
BUSH FIRE NOTICE
Shire of Kellerberrin

Notice to Owners and Occupiers of Land Within the Shire of Kellerberrin

Pursuant to the powers contained in section 33 of the Bush Fires Act 1954, you are required on or before the date mentioned in the following Schedule to have a firebreak clear of all inflammable matter to at least the width mentioned and in the manner described in the following Schedule on Land owned or occupied by you.

Schedule

1. Dates

- (a) Rural Land—Buildings/Haystacks and Fuel Dumps—1st November 1993 to 1st April 1994.
- (b) Townsite Land—1st November 1993 to 1st April 1994.

2. Width and Manner Described

- (a) Rural Land—At least 3 metres wide and not more than 100 metres from the perimeter of all buildings and/or haystacks or groups of buildings and/or haystacks so as to completely surround the buildings, haystacks and/or Fuel Dumps.
- (b) Townsite Land—(1) If lot is 2024m² (1/2 acre) or less, clear of all inflammable material from the whole of the area. Acceptable methods of clearing include grazing, mowing, grading or burning.
(2) If lot is larger than 2024m² (1/2 acre) there be a firebreak of either 3 metres inside the boundary or 3 metres outside the boundary. Where there is a road free of inflammable material, applications can be made annually to the Chief Fire Control Officer for exemption.

- (c) **Fuel Dumps**—In respect of land owned or occupied by you, on which is situated any fuel dump, in addition to the requirements of paragraphs (a) and (b) you shall remove all inflammable materials from land occupied by bulk storage tanks and/or drums used for storage of liquid fuel whether the bulk storage tanks and/or drums contain liquid fuel or not. This includes the land on which ramps for holding the drums are constructed and a firebreak must be constructed to a distance of at least 3 metres outside the perimeter of any drum, stack of drums or drum ramp or bulk storage tank.

Inflammable material is defined for the purpose of this notice to include dry vegetation, timber, boxes, cartons, paper and like materials, rubbish and any other combustible matter, but does not include green standing trees, garden plants, growing bushes or maintained lawns, stacked wood heaps or buildings.

If it is considered to be impracticable for any reason to clear firebreaks on the land in the situations required by this notice or by the date required by this notice you may apply to the Council or its duly Authorised Officer for variations to the Order. An application must be made not later than 14 days prior to the date by which firebreaks are required to be constructed, for permission to provide firebreaks in alternative positions or by an alternative date or to take alternative action to abate fire hazards on the land. If permission is not granted by the Council or its duly Authorised Officer you shall comply with the requirements of this notice.

Road Reserves

Owners and occupiers of land are hereby notified that Council has adopted a policy of NO roadside burning or spraying for the purpose of fire protection.

If a landholder wishes, he can make application to Council for permission to either spray or burn to remove weed growth.

At any time, where a landholder intends to burn, then a firebreak must be placed alongside the road reserve to prevent the escape of fire from the paddock to the road reserve.

By Order of the Council,

N. L. MASON, Shire Clerk.

LG603

BUSHFIRES ACT 1954

Shire of Dumbleyung

Notice to all Owners and/or Occupiers of Land in the Shire of Dumbleyung

Pursuant to the powers contained in section 33 of the above Act, you are hereby required on or before the 1st day of November, 1993 or within 14 days of the date of your becoming Owner or Occupier should this be after the 1st day of November, 1993 and thereafter up to and including the 31st day of March, 1994 to have a fire break clear of all inflammable material.

1. Rural Land

- (a) Firebreaks at least 3 metres wide shall be cleared of all inflammable material parallel to a 20 metre distance from boundaries which adjoin railway reserves; and
- (b) Firebreaks at least 3 metres wide shall be cleared of all inflammable material immediately inside all external boundaries of the land and immediately inside boundaries which adjoin cleared roads; and
- (c) Firebreaks at least 3 metres wide shall be cleared of all inflammable material completely surrounding all crops on land adjoining railway reserves; and
- (d) Firebreaks at least 3 metres wide shall be cleared of all inflammable material at a distance of 20 metres from the perimeter of all haystacks and buildings, or groups of buildings and haystacks and fuel storage areas and shall completely encircle such buildings and haystacks; and
- (e) The area between the buildings and haystacks and the firebreak mentioned in (d) above shall be cleared of all inflammable material by the 15th day of December, 1993; and

2. Town Land

- (a) Where the land is .40 hectares or less all inflammable material on the land shall be removed from the whole of the land; and
- (b) Where the land exceeds .40 hectares in area, firebreaks at least 1.829 metres wide shall be cleared of all inflammable material immediately inside all external boundaries of the land and also immediately surrounding all buildings situated on the land.

If the requirements of this notice are carried out by burning, such burning must be carried out in accordance with the relevant provisions of the Bush Fires Act. "Inflammable Material" does not include green growing trees or green growing plants or lawns in gardens.

3. General

If for any reason it is considered by the owner or occupier of land that it is impractical to comply with the requirements of this notice a request may be made to the Council Offices not later than September 1st.

Where approval of a proposed variation is not granted by Council you shall comply with the requirements of this notice.

The penalty for non-compliance with this notice is a maximum of \$1 000 and notwithstanding prosecution, Council may enter on the land and carry out the requisite works at the owner/occupiers expense.

4. Harvesting Operation Mobile Fire Fighting Unit

Pursuant to the power under the Bush Fires Act 1954 it is now compulsory that an operational mobile engine powered fire fighting pumping unit with not less than 450 litres of water be in attendance during grain harvesting operations.

Regulation 38

A person shall not operate any harvesting machine or header in any crop during the prohibited burning times or the restricted burning times unless a fire extinguisher is carried on the machine.

Dated this 27th day of July, 1993.

By Order of the Council.

CHRIS PEPPER, Shire Clerk.

SHIRE OF DUMBLEYUNG

It is notified for Public Information that the following persons have been appointed under the provisions of—

Local Government Act 1960

Section 245A and 669F and By-laws

C. J. Pepper
J. Chamberlain
J. Greenhalgh
A. Mutter
T. Jose

Bush Fires Act 1976 and Regs

C. J. Pepper

Litter Act 1979 and Regs

C. J. Pepper
J. M. Greenhalgh
J. H. Plant
D. G. Smith
J. Beecroft
T. Jose

Dog Act 1976 as Authorised Officers and Registration Officers

C. J. Pepper
G. Ninyette
M. Martens
T. Jose
J. M. Greenhalgh
A. M. Mutter

CHRIS PEPPER, Shire Clerk.

LG604

BUSH FIRES ACT 1954

FIREBREAKS

Shire of Dowerin

Notice to Owners and/or Occupiers of Land in the Shire of Dowerin

Notice is hereby given that ALL owners and/or occupiers of Land within the Shire of Dowerin must plough, scarify or otherwise clear of all inflammable materials, firebreaks in the following positions, and to the following requirements on or before 31st October 1993 or within fourteen (14) days of the date of your becoming owner or occupier, should this be after the 31st October 1993, and until the 15th April 1994.

RURAL LAND: On all land owned or occupied which is not within a townsite subdivision, firebreaks not less than three (3) metres wide must be cleared inside and along the external boundary of all land. Where any part of the property adjoins a railway line and three (3) metres wide inside and along all other boundaries. For the purposes of this part, all Road Reserves are to be taken as boundaries. Where buildings or hay stacks are situated on the property, additional firebreaks not less than three (3) metres in width must be provided within ten (10) metres of the perimeter of such buildings or hay stacks in such manner as to completely encircle the buildings or hay stacks.

TOWNSITE LAND: All lots within townsites are required to be completely cleared of all debris of any inflammable nature and maintained free of such material. If for any reason it is considered impracticable to comply with the provisions of the Order, a written application for a variation may be made to the Shire Clerk, to reach him not less than two weeks prior to the date by which the firebreak(s), are to be cleared.

No such application will be considered unless it bears the signature of the Fire Control Officer for the area in which the property is situated signifying that the Officer's agreement to the variation applied for. Failure to comply with this notice shall subject the offender to the penalties prescribed in the Bush Fires Act 1954.

RESTRICTED BURNING PERIOD: 1 October 1993 to 14 November 1993.

PROHIBITED BURNING PERIOD: 15 November 1993 to 5 February 1994.

RESTRICTED BURNING PERIOD: 6 February 1994 to 22 March 1994.

By Order of the Council,

Dated this 27th day of July 1993.

MARK HOLT, Shire Clerk.

MAIN ROADS

MA401

MRWA 41-597-A

MAIN ROADS ACT 1930

PUBLIC WORKS ACT 1902

NOTICE OF INTENTION TO TAKE OR RESUME LAND

The Minister for Works hereby gives notice, in accordance with the provisions of section 17 (2) of the Public Works Act 1902, that it is intended to take or resume under section 17 (1) of that Act the pieces or parcels of land described in the Schedule hereto and being all in the Kwinana District, for the purpose of the following public works namely, widening, the construction of Henry Street extension and that the said pieces or parcels of land are marked off on Plan MRWA 9125-07 which may be inspected at the office of the Commissioner of Main Roads, Waterloo Crescent, East Perth.

Schedule

No.	Owner or Reputed Owner	Occupier or Reputed Occupier	Description	Area
1.	Ottavio Nella	O. Nella	Portion of Cockburn Sound Location 435 and being Lot 17 on Diagram 19028 and being part of the land comprised in Certificate of Title Volume 1193 Folio 624	1 135 m ²
2.	Vladimir Veselko Ozich and Susan Clare Ozich	V. V. and S. C. Ozich	Portion of Cockburn Sound Location 435 and being Lot 18 on Diagram 19028 and being part of the land comprised in Certificate of Title Volume 1193 Folio 623	2 107 m ²

Dated this 28th day of July 1993.

D. R. WARNER, Director Corporate Services.

MA402

PUBLIC WORKS ACT 1902

SALE OF LAND

MRWA 10-199.

Notice is hereby given that His Excellency the Governor has authorised under section 29 (7) (a) (ii) of the Public Works Act 1902, the sale by public auction or private contract of the land hereunder described, such land being no longer required for the work for which it was acquired.

Land

Derby Lot 858 and being the whole of the land comprised in Certificate of Title Volume 1708 Folio 396.

Dated this 28th day of July 1993.

D. R. WARNER, Director Corporate Services.

MA403

MRWA 41-137-22.

**MAIN ROADS ACT 1930
PUBLIC WORKS ACT 1902**

NOTICE OF INTENTION TO TAKE OR RESUME LAND

The Minister for Works hereby gives notice, in accordance with the provisions of section 17 (2) of the Public Works Act 1902, that it is intended to take or resume under section 17 (1) of that Act the pieces or parcels of land described in the Schedule hereto and being all in the Stirling District, for the purpose of the following public works namely, construction of the Stephenson Highway M51 (Stirling Link Road—Pearson Street to Scarborough Beach Road Section) and that the said pieces or parcels of land are marked off on Transfer D314528 which may be inspected at the office of the Commissioner of Main Roads, Waterloo Crescent, East Perth.

Schedule

Owner or Reputed Owner		Occupier or Reputed Occupier		Description	Area
State Planning Commission		State Planning Commission		Portion of Perthshire Location Au and being part of Lot 7 on Diagram 16862 and being the portion defined in Transfer D314528 being a right of carriage-way and being part of the land contained in Certificate of Title Volume 1539 Folio 270	317 m ²

Dated this 28th day of July 1993.

D. R. WARNER, Director Corporate Services.

MINERALS AND ENERGY

MN301

MINING ACT 1978

MINING AMENDMENT REGULATIONS (NO. 2) 1993

Made by His Excellency the Governor in Executive Council.

Citation

1. These regulations may be cited as the *Mining Amendment Regulations (No. 2) 1993*.

Commencement

2. These regulations come into operation on 30 July 1993.

Second Schedule amended

3. The Second Schedule to the *Mining Regulations 1981** is amended —
 - (a) in item 7 by deleting “17.50” and substituting the following —
 “ 25.00 ”; and
 - (b) in item 10 by deleting “17.50” wherever it occurs and substituting in each place the following —
 “ 25.00 ”.

[* Reprinted as at 11 August 1988.
For amendments to 30 June 1993 see 1992 Index to Legislation of Western Australia, Table 4, pp. 182-4.]

By His Excellency's Command,

D. G. BLIGHT, Clerk of the Council.

MN401

Commonwealth of Australia

PETROLEUM (SUBMERGED LANDS) ACT 1967**PROHIBITION OF ENTRY INTO A SAFETY ZONE**

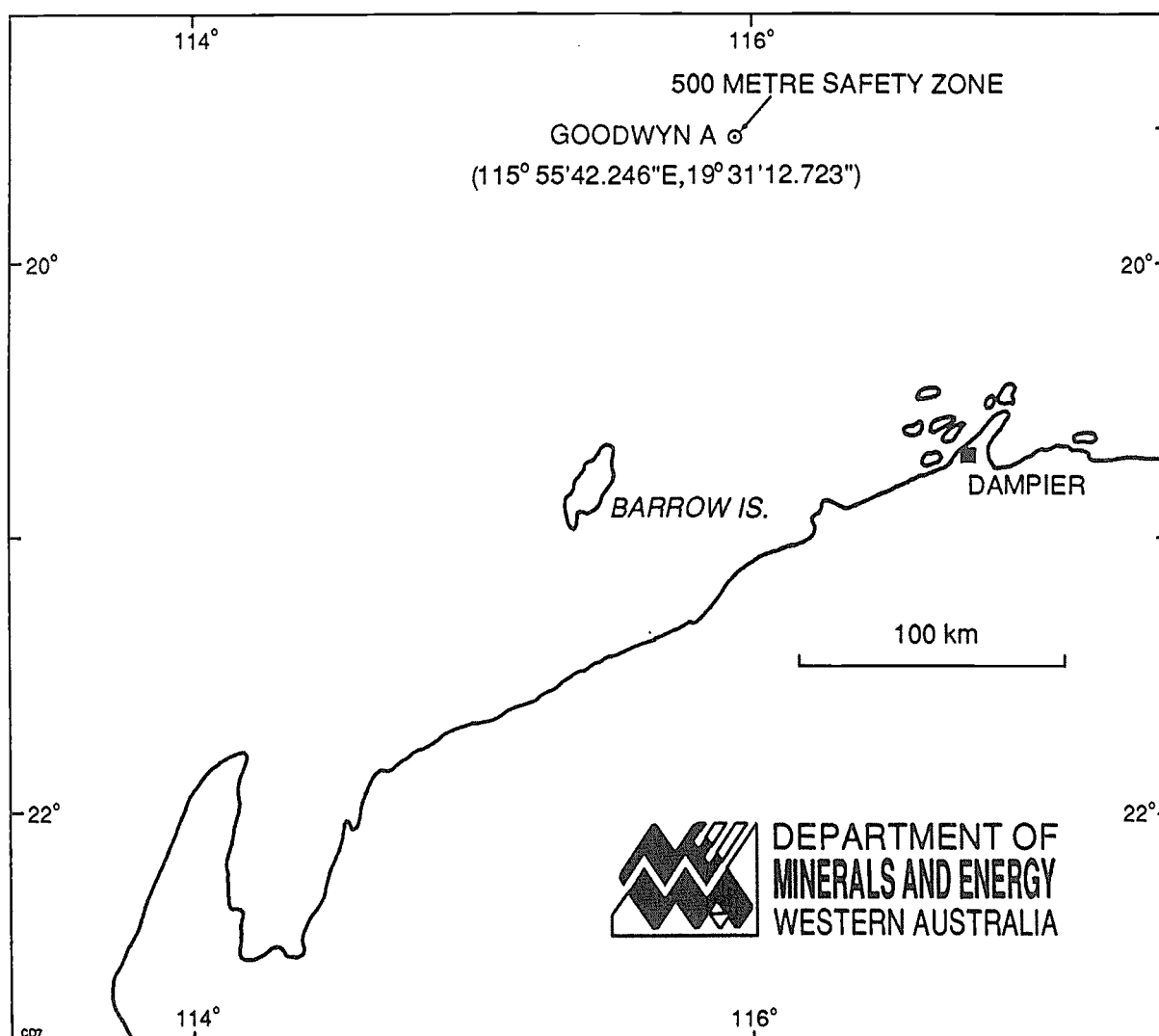
I, Ian Fraser, Director, Petroleum Division of the Department of Minerals and Energy of the said State by instrument of delegation dated the 2nd day of March 1993, and pursuant to section 119 of the above Act, hereby prohibit all vessels other than vessels under control of the registered holders of Production Licence WA-5-L from entering or remaining in the area of the safety zone without the consent in writing of the Director, Petroleum Division. This safety zone extends to a distance of five hundred metres, measured from one point of the outer edge of fixed offshore platform known as GOODWYN 'A' at a point of latitude 19°31' 12.723" South, longitude 115°55' 42.246" East.

Where an unauthorised vessel enters or remains in the safety zone specified in contravention of this instrument, the owner and the person in command or in charge of the vessel are each guilty of an offence against section 119 of the Act and are punishable, upon conviction, by a fine not exceeding \$100 000 or imprisonment for a term not exceeding 10 years, or both, pursuant to section 119 (3) of the Act.

Dated this 16th day of July 1993.

Made under the Petroleum (Submerged Lands) Act 1967 of the Commonwealth of Australia.

IAN FRASER, Director Petroleum Division.



MN402

Commonwealth of Australia
PETROLEUM (SUBMERGED LANDS) ACT 1967
PROHIBITION OF ENTRY INTO A SAFETY ZONE

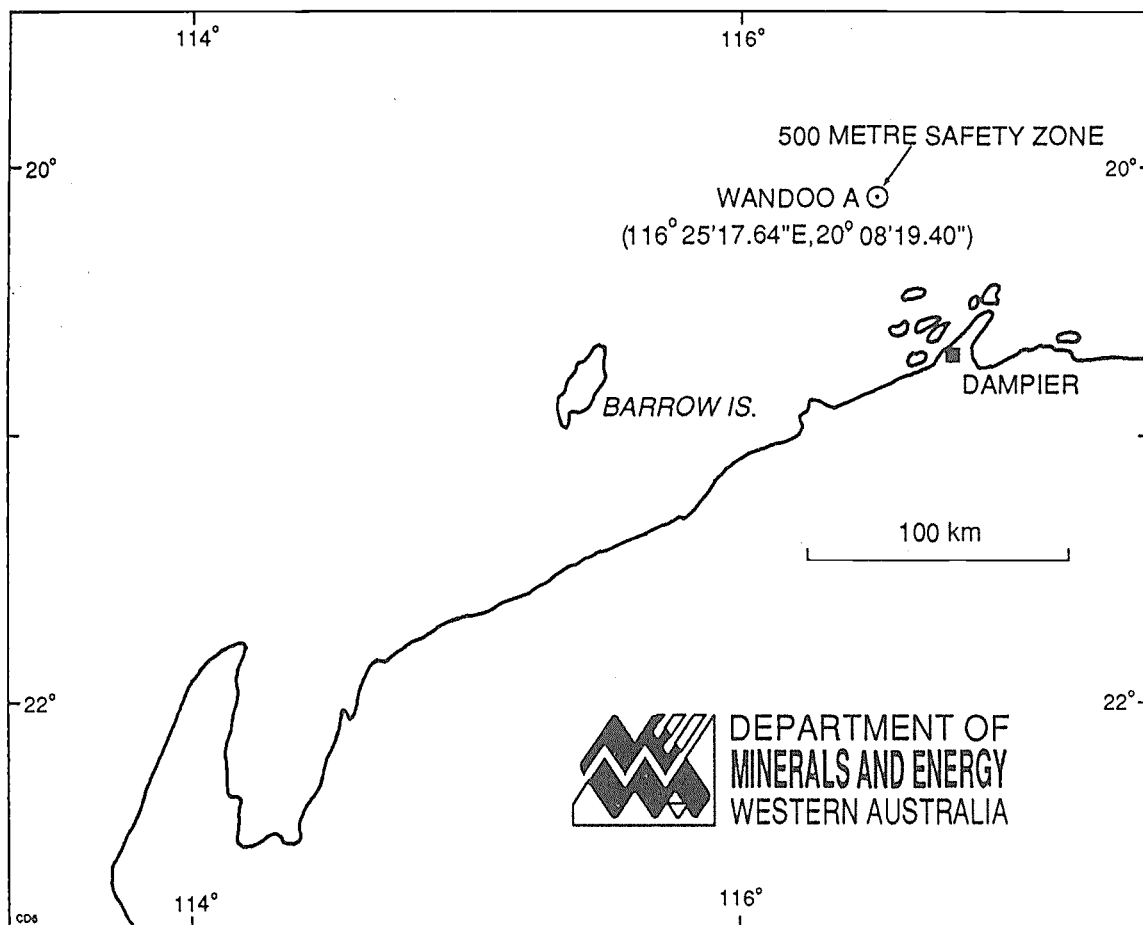
I, Ian Fraser, Director, Petroleum Division of the Department of Minerals and Energy of the said State by instrument of delegation dated the 2nd day of March 1993, and pursuant to section 119 of the above Act, hereby prohibit all vessels other than vessels under control of the registered holders of Exploration Permit WA-202-P from entering or remaining in the area of the safety zone without the consent in writing of the Director, Petroleum Division. This safety zone extends to a distance of five hundred metres, measured from one point of the outer edge of fixed offshore platform known as WANDOO 'A' at a point of latitude 20°08' 19.40" South, longitude 116°25' 17.64" East.

Where an unauthorised vessel enters or remains in the safety zone specified in contravention of this instrument, the owner and the person in command or in charge of the vessel are each guilty of an offence against section 119 of the Act and are punishable, upon conviction, by a fine not exceeding \$100 000 or imprisonment for a term not exceeding 10 years, or both, pursuant to section 119 (3) of the Act.

Dated this 16th day of July 1993.

Made under the Petroleum (Submerged Lands) Act 1967 of the Commonwealth of Australia.

IAN FRASER, Director Petroleum Division.



MN403

PETROLEUM ACT 1967
RENEWAL OF PETROLEUM EXPLORATION PERMIT

Exploration Permit No. EP104, held by Oil Company of Australia Ltd of Level 1, North Court, John Oxley Centre, 339 Coronation Drive, Milton, Queensland 4064; Anzoil (NZ) NL of 24 Colin Street, West Perth WA 6005; Stirling Resources NL of 57 Havelock Street, West Perth WA 6005; First Australian Resources NL of 229 Stirling Highway, Claremont WA 6010; Austin Oil NL of Suite 101, 3 Chester Street, Oakleigh Vic 3166; Indigo Oil Pty Ltd of 18 Partridge Street, Glenelg SA 5045; International Minerals Ltd of Level 13, 256 Adelaide Terrace, Perth WA 6000; Portman Resources NL of Level 13, 256 Adelaide Terrace, Perth WA 6000; Gulliver Productions Pty Ltd of 25 Hartington Way, Carine WA 6023 and Basin Oil NL of 1st Floor, 25 Merriwa Street, Gordon NSW 2072; has been renewed for five (5) years commencing on 20 July 1993.

IAN FRASER, Director Petroleum Division.

MN404

PETROLEUM (SUBMERGED LANDS) ACT 1982**SECTION 37(3)****Revocation of Declaration of a Location**

I, Ian Fraser, Director Petroleum Division in the Department of Minerals and Energy for the State of Western Australia, being the officer for the time being which holds certain powers and functions of the Minister for Mines by virtue of an instrument of delegation dated 2 March 1993 and published in the *Government Gazette* of Western Australia on 12 March 1993 do by the publication of this instrument in the *Government Gazette*, revoke the declaration of a location of the following blocks as published in the *Government Gazette* of 29 September 1989.

Hamersley Range Map Sheet

Blocks	Location No.
6164, 6165, 6307	IT/89-9

These blocks are the subject of Exploration Permit No. TP/3 held by:

West Australian Petroleum Pty Limited; and
Western Mining Corporation.

Dated this 27th day of July 1993.

IAN FRASER, Director Petroleum Division.

MN405

MINING ACT 1978

Department of Minerals and Energy,
Perth WA 6000.

I hereby declare in accordance with the provisions of Section 97 (1) of the Mining Act 1978 that the undermentioned Gold Mining Lease is forfeited for breach of covenant *viz*; non compliance with conditions.

GEORGE CASH, Minister for Mines.

GOLD MINING LEASE

Number	Holder	Mineral Field
47/368	Shemmessian, Mihran; Shemmessian, Vartkes	West Pilbara.

MN406

MINING ACT 1978

Department of Minerals and Energy,
East Perth WA 6000.

I hereby declare in accordance with the provisions of Sections 96A (1) and 97 (1) of the Mining Act 1978 that the undermentioned mining tenements are forfeited for breach of covenant *viz*; non-payment of rent.

GEORGE CASH, Minister for Mines.

MINING LEASES

Number	Holder	Mineral Field
15/371	Cuijpers, Fritz; Markwell, John Norman	Coolgardie
20/191	Poona Emerald Pty. Ltd.	Murchison
27/50	McCartan, David	North East Coolgardie
38/336	Consolidated Victorian Gold Mines NL	Mt. Margaret
57/216	Davis, Donald John	East Murchison
58/200	Svilicich, George; Svilicich, Lucy; Svilicich, Tony	Murchison

GENERAL PURPOSE LEASE

40/1	Great Eastern Mines	North Coolgardie
------	---------------------	------------------

MN407

MINING ACT 1978

Department of Minerals and Energy,
East Perth WA 6000.

I hereby declare in accordance with the provisions of sections 96A (1) and 97 (1) of the Mining Act 1978 that the undermentioned mining tenements are forfeited for breach of covenant viz; non-payment of rent.

GEORGE CASH, Minister for Mines.

Number	Holder	Mineral Field
Exploration Licences		
04/763	Borner, John Eric; P'Ons, Martin Eric; Nixon, Thelma Marion.	West Kimberley
04/764	Borner, John Eric; P'Ons, Martin Eric; Nixon, Thelma Marion.	West Kimberley
08/121	Ladyman, Christopher Robin; Pownall, Kathleen Mary.	Ashburton
09/503	Collins, Ross Montague; Van-Dongen, Rudy.	Gascoyne
09/517	Csak, Jozef; McCourt, Daniel Patrick; West Australian Gem Exploration Pty Ltd.	Gascoyne
28/268	Connell, Garry Patrick; Jones, Jeffery.	North East Coolgardie
30/45	Nelia Pty Ltd.	North Coolgardie
45/1138	Mount Manning Resources Ltd.	Pilbara
Mining Leases		
38/310	Hill, Peter Augustine; Randgren, Roger Norman; Warburton, Robert John.	Mt Margaret
47/213	Golden Valley Mines NL; Tracer Mining NL.	West Pilbara
80/317	Hunt Contracting Co Pty Ltd.	Kimberley
80/342	Leech, Kathryn Sandra; Leech, Peter Arther.	Kimberley
80/344	Hunt Contracting Co Pty Ltd.	Kimberley
General Purpose Leases		
38/12	Placer (Granny Smith) Pty Ltd	Mt Margaret
38/13	Placer (Granny Smith) Pty Ltd	Mt Margaret
38/14	Placer (Granny Smith) Pty Ltd	Mt Margaret
38/15	Placer (Granny Smith) Pty Ltd	Mt Margaret
38/16	Placer (Granny Smith) Pty Ltd	Mt Margaret
38/17	Placer (Granny Smith) Pty Ltd	Mt Margaret
38/18	Placer (Granny Smith) Pty Ltd	Mt Margaret
38/19	Placer (Granny Smith) Pty Ltd	Mt Margaret

PLANNING AND URBAN DEVELOPMENT

PD401

METROPOLITAN REGION TOWN PLANNING SCHEME ACT 1959

METROPOLITAN REGION SCHEME S.33A AMENDMENT

Approved Amendment

Forrest Road, Bibra Lake, City of Cockburn

No. 915/33A.

File: 833-2-23-51.

The Hon Minister for Planning has approved, without modification, the abovementioned amendment to the Metropolitan Region Scheme.

The amendment, as shown on Plan No. 4.1214/1 shall have effect as from the date of publication of this notice in the *Gazette*.

The Plan as approved can be viewed at:

1. Department of Planning and Urban Development, 469-489 Wellington Street, Perth 6000.
2. J. S. Battye Library, Alexander Library Building, Cultural Centre Francis Street, Northbridge 6000.
3. Office of the Municipality of the City of Cockburn, 9 Coleville Crescent, Spearwood 6163.

GORDON G. SMITH, Secretary

PD402**METROPOLITAN REGION TOWN PLANNING SCHEME ACT 1959****METROPOLITAN REGION SCHEME—S.33A AMENDMENT****Proposed Amendment for Exhibition and Comment**

Transfer of Land between Controlled Access Highways Reservation, important Regional Roads Reservation, Urban Zone and Central City Area Zone, Mitchell Freeway CAH, Hodges Drive to Moore Drive, City of Wanneroo

No.: 917/33A.

File: 833-2-30-15 Pt. 2.

Proposal

The purpose of the amendment is to rezone land now surplus to Freeway requirements due to the change from the planned partial clover leaf interchanges to more favourable diamond interchanges.

Description

The effect of the amendment to transfer land between Hodges Drive and Moore Drive in the City of Wanneroo, between the Controlled Access Highways Reservation, the Important Regional Roads Reservation, the Urban Zone and the Central City Area Zone as shown on Plan No. 4.1210/1 and in more detail on Plan Nos. 1.2437/2, 1.2737, 1.2738, 1.2740/1, 1.2741, 1.1915/2 and 2.0693.

Certificate

The Metropolitan Planning Council acting under delegated authority and on behalf of the State Planning Commission hereby certifies that, in its opinion, the amendment does not constitute a substantial alteration to the Metropolitan Region Scheme.

Exhibition

The proposed amendment will be exhibited for public comment during normal office hours at:

1. Office of the Department of Planning and Urban Development, 469-489 Wellington Street, Perth 6000.
2. J. S. Battye Library, Alexander Library Building, Cultural Centre, Francis Street, Northbridge 6000.
3. Office of the Municipality of the City of Wanneroo, Boas Avenue, Wanneroo 6027.

Submissions

Submissions on the proposal are invited and may be made (in duplicate) on submission forms available at the offices listed above and lodged at:

The Town Planning Appeal Committee 6th Floor, 81 St George's Terrace Perth 6000.

Submissions must be lodged by 4.00 pm Friday October 8, 1993.

GORDON G. SMITH, Secretary,
State Planning Commission.

POLICE**PE401****POLICE AUCTION**

The following property will be offered for public auction on behalf of the Commissioner of Police on Saturday the 14th of August 1993, at the Broome Auction Centre, Clementson Street, Broome commencing at 9.00 am.

- 2 x gents racing bicycles
- 1 x ladies bicycle
- 2 x children's bicycles

Inspection of the abovementioned property can be made at the Broome Auction Centre Lot 2096 Clementson Street, Broome. Phone (091) 93 5309.

PE402**POLICE AUCTION**

Under the provisions of the Police Act 1982 unclaimed and stolen property will be sold by Public Auction at the premises of Rumens & Co of 95 Forrest Avenue, Bunbury on September 4, 1993 at 9.30 am.

The Auction will be conducted on behalf of Fuller Auction by David Rumens, Auctioneer.

B. BULL, Commissioner of Police.

PE403

POLICE AUCTION

Under the provisions of the Police Act 1892, unclaimed Found and Stolen property will be sold by public auction at Department of State Services, State Supply Disposals Centre, 21 Pilbara Street, Welshpool on Thursday, 9th September, 1993 at 9.00 am.

Auction to be conducted by Mr K. Treloar, Government Auctioneer.

B. BULL, Commissioner of Police.

PREMIER AND CABINET

PR401

MINISTERIAL ACTING ARRANGEMENTS

It is hereby notified for public information that His Excellency the Governor has approved the following temporary allocation of portfolios during the absence of the Hon C. L. Edwardes, MLA, at any time during the period 27 July-1 August 1993 inclusive—

Acting Attorney General

Hon P. G. Foss, MLC

Acting Minister for Women's Interests; Parliamentary and Electoral Affairs

Hon S. G. Cash, MLC

M. C. WAUCHOPE, Chief Executive,
Department of the Premier.

RACING AND GAMING

RA401

SUMMARY OF LIQUOR LICENSING APPLICATIONS

The following is a summary of applications received under the Liquor Licensing Act 1988, and required to be advertised. Any person wishing to obtain more details about any application, or about the objection process, should contact the Liquor Licensing Division, 1st Floor, Hyatt Centre, 87 Adelaide Terrace, Perth (telephone: 425 1888), or consult a solicitor or relevant industry organisation.

App. No.	Applicant	Nature of Application	Last Day for Objections
GRANT OF LICENCE			
221	G. & D. Edwards P/L	Application for the grant of a liquor store licence in respect of premises situated at Shop 197 Whitford City Shopping Centre, Whitfords Avenue, Hillarys and known as Whitfords Liquor.	23/8/93
222	Bransby Holdings Pty Ltd	Application for the grant of a wholesale licence in respect of premises situated at 13 Archer Street, Broome and known as Kimberley Liquor Wholesalers.	27/8/93
225	Filippo Filippi	Application for the grant of a restaurant licence in respect of premises situated at 1 Padbury Circle, Sorrento and known as La Pentola.	24/8/93
TRANSFER OF LICENCE			
356	Big Beat Enterprises Pty Ltd	Application for the transfer of restaurant licence in respect of premises situated at 26-28 King Street, Perth and known as Figaro Restaurant, from Napoleon Enterprises Pty Ltd.	5/8/93
357	Kingsthorn Pty Ltd	Application for the transfer of hotel licence in respect of premises situated at 206 Stirling Hwy, Claremont and known as the Coronado Hotel, from Exega Pty Ltd.	12/8/93

App. No.	Applicant	Nature of Application	Last Day for Objections
TRANSFER OF LICENCE—continued			
358	White Gold Holdings P/L	Applications for the transfer of producers licence in respect of premises situated at 8560 West Swan Road, West Swan and known as Little River Wines, from Glenalwyn Pty Ltd.	9/8/93
359	Gabriele Tangerman	Application for the transfer of restaurant licence in respect of premises situated at 907 Beaufort Street, Inglewood and known as Da Armando's Restaurant, from Armando Potavilo.	8/8/93
360	John & Deanne Beech	Application for the transfer of hotel licence in respect of premises situated at South West Hwy, Donnybrook and known as the Donnybrook Hotel, from Lobelia Holdings P/L.	10/8/93

This notice is published under section 67 (5) of the Liquor Licensing Act 1988.

G. B. AVES, Director of Liquor Licensing.

SERVICES

SA301

STATE SUPPLY COMMISSION ACT 1991

STATE TENDER BOARD REPEAL REGULATIONS 1993

Made by His Excellency the Governor in Executive Council.

Citation

1. These regulations may be cited as the *State Tender Board Repeal Regulations 1993*.

Repeal

2. The *State Tender Board Regulations 1966** are repealed.

[* *Published in Gazette of 28 January 1966.*]

By His Excellency's Command,

D. G. BLIGHT, Clerk of the Council.

SA302

STATE SUPPLY COMMISSION ACT 1991

STATE SUPPLY COMMISSION AMENDMENT REGULATIONS 1993

Made by His Excellency the Governor in Executive Council.

Citation

1. These regulations may be cited as the *State Supply Commission Amendment Regulations 1993*.

Schedule 1 repealed and a Schedule substituted

2. Schedule 1 to the *State Supply Commission Regulations 1991** is repealed and the following Schedule is substituted —

“

SCHEDULE 1

[Regulation 2]

PUBLIC AUTHORITIES

Metropolitan (Perth) Passenger Transport Trust constituted under the *Metropolitan (Perth) Passenger Transport Trust Act 1957*.

R&I Holdings continued under the *R&I Bank Act 1990*.

State Government Insurance Commission established under the *State Government Insurance Commission Act 1986*.

The State Energy Commission of Western Australia preserved and continued under the *State Energy Commission Act 1979*.

Totalisator Agency Board constituted under the *Totalisator Agency Board Betting Act 1960*.

Water Authority of Western Australia constituted under the *Water Authority Act 1984*.

Western Australian Government Railways Commission constituted under the *Government Railways Act 1904*.

”

[* *Published in Gazette of 13 March 1992.*]

By His Excellency's Command,

D. G. BLIGHT, Clerk of the Council.

WATER AUTHORITY**WA301****WATER AUTHORITY ACT 1984****METROPOLITAN WATER SUPPLY, SEWERAGE AND DRAINAGE
AMENDMENT BY-LAWS 1993**

Made by the Water Authority of Western Australia with the approval of the Minister for Water Resources.

Citation

1. These by-laws may be cited as the *Metropolitan Water Supply, Sewerage and Drainage Amendment By-laws 1993*.

Principal By-laws

2. In these by-laws the *Metropolitan Water Supply, Sewerage and Drainage By-laws 1981** are referred to as the principal by-laws.

[* *Reprinted in the Gazette of 11 December 1986 at pp. 4557-800.
For amendments to 21 January 1993 see 1991 Index to Legislation
of Western Australia, pp. 531-2, and Gazette of 3 January, 26
June and 31 December 1992.*]

By-law 5.6.1 amended

3. By-law 5.6.1 of the principal by-laws is amended in the definition of “plans” by inserting after “Schedule” the following —

“ after by-law 5.6.8 ”.

Schedule inserted

4. After by-law 5.6.8 of the principal by-laws, the Schedule that followed by-law 2 of the *Metropolitan Water Supply, Sewerage and Drainage Amendment By-laws 1992** is inserted.

[* Published in the Gazette of 31 December 1992 at pp. 6417-24.]

The Seal of the Water Authority of Western Australia was affixed hereto in the presence of—

K. C. WEBSTER, Chairman.
W. J. COX, Managing Director.

Approved—

PAUL D. OMODEI, Minister for Water Resources.

TENDERS**ZT201****MAIN ROADS***Tenders*

Tenders are invited for the following projects.

Tender documents are available from the Contracts Clerk, Supply Branch, Ground Floor, Waterloo Crescent, East Perth.

Tender No.	Description	Closing Date
		1993
49/93	Load and cart gravel to Anzac Drive, Kalgoorlie	August 6
50/93	Winter broad band herbicide spraying, Kalgoorlie Division	August 9

ZT202*Acceptance of Tenders*

Contract No.	Description	Successful Tenderer	Amount
			\$
230/92	Construction of four bedroom house, Lot 1161 Tower Place, Derby	Rokeby Constructions Pty Ltd	221 860.00
249/92	Supply and delivery of one (1) only crew cab flat top truck	Major Motors Pty Ltd	58 762.00
250/92	Supply and delivery of one (1) only flat top truck with 4 500 litre distillate tank	Prestige Motors Pty Ltd	57 709.00

D. R. WARNER, Director, Corporate Services.

ZT301**STATE SUPPLY COMMISSION***Tenders Invited*

Tender forms and full particulars of the Schedule hereunder may be obtained on application at the State Supply Commission, 815 Hay Street, Perth, 6000.

TELEPHONE No. 222 8491 or 222 8241

FACSIMILE No. 321 7918

Date of Advertising	Schedule No.	Description	Date of Closing
1993			1993
July 16	118A1993	Supply & delivery of Envelopes (Plain & OHMS) to the State Supply Distribution Centre for a one (1) year period with an option to extend for a further twelve (12) month period	August 5
July 30	410A1993	Bulk Fertilisers for the Department of Conservation and Land Management for a one (1) year period with an option to extend for two (2) further twelve (12) month periods	August 12

STATE SUPPLY COMMISSION—*continued*

Date of Advertising	Schedule No.	Description	Date of Closing
1993			1993
<i>For Service</i>			
July 23	147A1993	Provision of a Mobile Food and Drink Service at Woodman Point—Recreation Camps and Reserves Board for a one (1) year period	August 12
July 23	413A1993	Consultants for Jervoise Bay and Henderson Industrial Estate Planning Study for Department of Commerce and Trade	August 12
<i>For Sale</i>			
July 16	408A1993	1990 Vibromax Self Propelled Vibrating Roller with Padfoot Drum (Fire Damaged) (MRWA B368) (7QA 657) for Main Roads, Welshpool	August 5
July 23	409A1993	Custom Built, Manually Operated Silk Screen Table with Vacuum Top for WA Museum, Perth	August 12
July 23	411A1993	Item 1: 1989 Toyota Landcruiser 6 cyl Stationwagon Diesel (6QY 716), Item 2: 1989 Toyota Trayback 6 cyl Diesel (6QU 924) and Item 3: 1990 Nissan Trayback 4 cyl Petrol (7QA 446) for Department of Agriculture, Kununurra	August 12
July 23	412A1993	1991 Holden Commodore 6 cyl Stationwagon Petrol (6QO 076) for Department of Agriculture, Derby	August 12
July 30	414A1993	1992 Holden Rodeo DLX Crew Cab Utility 4WD (MRD D256) (7QH 079) for Main Roads, Carnarvon ..	August 19
July 30	415A1993	1991 Holden Apollo SL Stationwagon (MRD C904) (7QC 323) for Main Roads, Carnarvon	August 19

Tenders addressed to the Chairman, State Supply Commission, 815 Hay Street, Perth 6000 will be received for the abovementioned tenders until 10.00 am on the date of closing.

Tenders must be properly endorsed on envelopes otherwise they are liable to rejection. No tender necessarily accepted.

L. W. GRAHAM, Chairman, State Supply Commission.

ZT302

Accepted Tenders

Schedule No.	Particulars	Contractor	Rate
<i>Supply and Delivery</i>			
044A1993	Contrast Media	Various	Details on Request
083A1993	Video Conferencing Systems for DEVET	AAP Communications Services	Details on Request
108A1993	Microfilm Supplies	Various	Details on Request
238A1993	Ready made products for HLLS	Various	Details on Request
297A1993	Teaching Peripherals	Various	Details on Request
354A1993	Three (3) Walk Beside/Ride-on Low Level Order Picking Trucks for State Supply Distribution Centre	All tenders declined	
468A1993	Dual Gauge Underfloor Wheel Lathes for Westrail	Hegenscheidt Aust. P/L	\$2 553 912.00
<i>Service Tenders</i>			
237A1993	Cut, Make and Trim of Material according to existing Patterns and Quality for HLLS	Various	Details on Request
277A1993	Printing of the 1994 TAFE Handbook	All tenders declined	

ZT401**WATER AUTHORITY OF WESTERN AUSTRALIA***Tenders*

Tenders are invited for the projects listed below and will be accepted up to 2.30 pm on the closing date specified.

Tender documents are available from the Supply Services Branch, Level 1, Entry 4, John Tonkin Water Centre, 629 Newcastle Street, Leederville, WA 6007.

Tender documents must be completed in full, sealed in the envelope provided and placed in the Tender Box located at the above Leederville address.

The lowest or any tender may not necessarily be accepted.

Contract No.	Description	Closing Date
		1993
AM 30218	Fabrication and installation of Roof Structural Steelwork for 2 500 m ³ Tank at Halls Creek	3 August

ZT402*Accepted Tenders*

Contract	Particulars	Contractor	Price
AP 32006	Purchase of Photocopying Machines for a thirty-six month period	Inchcape Office Products	Schedule of Prices
AP 32007	Supply and delivery of Sodium Hypochlorite for a twenty-four month period	CSBP & Farmers, Telford Industries	Schedule of Prices
AV 33311	Supply of one only 22 500 kg GVM Tip Truck in accordance with Specification 93V/05	Max Winkless Pty Ltd	\$245 000.00

W. COX, Managing Director.

ZT501**MARINE AND HARBOURS***Tenders*

Contract No.	Project	Closing Date	Tender Document from
E120	Bunbury—Casuarina Harbour Mooring Facility for Fishing Boats	17 August 1993	Administrative Assistant.

Tender documents are available from Monday, 26 July 1993, on payment of a non-refundable deposit of \$15.00.

M. J. PAUL, Director Technical Services.

PUBLIC NOTICES**ZZ101****TRUSTEES ACT 1962****Notice to Creditors and Claimants**

Creditors and other persons having claims (to which section 63 of the Trustees Act relates) in respect of the Estates of the undermentioned deceased persons are required to send particulars of their claims to me on or before the 30th August 1993, after which date I may convey or distribute the assets, having regard only to the claims of which I then have notice.

Bailey, Ellen Wallace, late of Mon Repos Nursing Home, 67 Palmerston Street, Mosman Park, died 29/6/93.

Bones, Rosetta Louise, late of Coolibah Retirement Lodge, Third Avenue, Mandurah, died 3/7/93.

Craig, Frederick Colin, late of 79 Duke Street, East Fremantle, died 20/5/93.

Dobson, Elsie Alyse, late of Lady McCustar Home, 27 Bedai Road, Duncraig, died 8/5/93.

Gadlan, Joseph, late of Unit 23, 391 Egan Street, Kalgoorlie, died 16/6/93.

Hardwick, Ronald John, late of Unit 1, 4 Bulwer Street, Perth, died 15/6/93.

Kilner, Harold William, late of Whithy Falls Hostel, Mundijong, died 26/6/93.

King, George Wallace, late of 15 Clarke Street, East Cannington, died 2/7/93.

Leggett, Violet Jessie Louise, late of 132 Waterloo Street, Tuart Hill, died 25/6/93.

Liversidge, Ernest Leslie, late of Room 36, Pilgrim House, 22 Woolseley Road, East Fremantle, died 13/7/93.

Mander, Lawrie William, late of 72 Eddystone Avenue, Craigie, died 19/6/93.

Moyle, Arthur Mervyn, late of Victoria Park Nursing Home, Alday Street, St James, died 6/5/93.

Roberts, Hazel Eleanor Winifred, formerly of 130 Streich Avenue, Kelmscott, late of Wearne House, 7 Leslie Street, Mandurah, died 17/4/93.

Ryall, Gwen Isabel King, late of McDougall Park Nursing Home, 18 Ley Street, Como, died 28/6/93.

Warren, Hilda Dorothy Winifred, late of Lathlain Nursing Home, 63 Archer Street, Carlisle, died 4/7/93.

Webber, Lilian Elsie, late of Lefroy Hostel, 22 Lefroy Road, Bullcreek, died 30/06/93.

Dated this 26th day of July 1993.

K. E. BRADLEY, Public Trustee,
Public Trust Office,
565 Hay Street, Perth WA 6000.

ZZ201**TRUSTEES ACT 1962****NATIONAL MUTUAL TRUSTEES LIMITED**

Creditors and other persons having claims (to which section 63 of the Trustees Act 1962, relates) in respect of the Estate of Christine Elizabeth Penrose, late of 522 Guildford Road, Guildford, in the State of New South Wales, who died on the 8th of June 1993, are required by the Administrator National Mutual Trustees Limited of 111 St George's Terrace, Perth (Box B76 GPO Perth), to send particulars of their claims to them by 2nd of September 1993, after which date the Company may convey or distribute the assets of the Estate having regard only to the claims of which it then has notice.

ZZ202**TRUSTEES ACT 1962****NOTICE TO CREDITORS AND CLAIMANTS**

Estate: Debra Joy Donnachy; Last known address: 7 Oscar Street Armadale; Present whereabouts unknown.

Creditors and other persons having claims (to which section 63 of the Trustees Act relates) in respect of the Estate of the abovementioned person whose whereabouts are unknown are required to send particulars of their claims to me within one month from the date of publication of this notice after which date I may convey or distribute the assets, having regard only to the claims of which I then have notice.

K. E. BRADLEY, Public Trustee,
Public Trust Office, 565 Hay Street, Perth 6000.

ZZ203**PUBLIC TRUSTEE ACT 1941**

Debra Joy Donnachy of 7 Oscar Street Armadale in the State of Western Australia.

Take notice that by an Order of the Supreme Court of Western Australia made on the 13th day of August 1992 pursuant to section 37A of the Public Trustee Act 1941, the Public Trustee in and for the State of Western Australia was authorised in relation to the property of Debra Joy Donnachy to exercise all or any of the powers referred to in section 49 of the Public Trustee Act 1941 and the Public Trustee intends to exercise his power of sale conferred by the said Order.

PUBLIC TRUSTEE,
Public Trust Office, 565 Hay Street, Perth 6000.

ZZ204**TRUSTEES ACT 1962****NOTICE TO CREDITORS AND CLAIMANTS**

Creditors and other persons having claims (to which section 63 of the Trustees Act 1962 relates), in respect of the Estate of the undermentioned deceased persons, are required by Perpetual Trustees W.A. Ltd of 89 St. George's Terrace, Perth, to send particulars of their claims to the Company, by the undermentioned date, after which date the said Company may convey or distribute the assets, having regard only to the claims of which the Company then has notice.

Claims for the following expire one month after the date of publication hereof.

Abercrombie, Robert Sydney, late of 59 Harvey Street, Mosman Park, Retired Foreman, died 24/6/93.

Ellery, Arthur Henry, late of Agmaroy Nursing Home, Leach Highway, Wilson, Retired Shearer, died 15/7/93.

Grundman, Henry, late of James Brown House, 171 Albert Street, Osborne Park, Retired Pensioner, died 21/7/93.

Maddeford, Douglas Glenville, formerly of 3 Redmond Street, Manning, late of 9 Glenaber Way, Willetton, Retired Drafting Manager, died 28/6/93.

Mutch, Eva Mary Louise, late of RMB 9102, Esperance, Widow, died 10/6/93.

Renshaw, Frederick John, late of Home of Peace, Thomas Street, Subiaco, Retired Belt Splicer, died 12/7/93.

Shilkin, John, late of 6/26 Barnfield Road, Claremont, Retired Veterinary Surgeon, died 13/7/93.

Spice, Vera Rebecca, late of Unit 29, Southern Masonic Village, Rodgers Road, Albany, Widow, died 11/6/93.

Dated this 28th day of July 1993.

D. CLARK, Divisional Manager,
Trustee & Financial Services.

CLAIMS FOR MISSING ISSUES**(SUBSCRIPTION ITEMS)**

For a claim to be recognised as valid, written notification must be lodged at Law Publisher, State Print within 28 days of publication of the missing item.

Claims lodged after this date will attract payment in full.

**Do you need
something printed?**

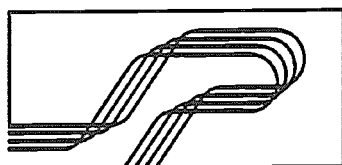
*Tried the
'Print' lately?*

3 Reasons why you should:

- **QUALITY WORK**
- **COMPETITIVE RATES**
- **FAST EFFICIENT SERVICE**

Telephone our Marketing section for a quote or advice
on how to produce your next publication in the
most efficient and economical way

WE KNOW YOU'LL BE IMPRESSED!



STATE PRINT
DEPARTMENT OF STATE SERVICES

STATION STREET, WEMBLEY 6014, PHONE 383 8811

Now we offer you a Total Mail Service


The Total Mail concept is designed to relieve you of your daily mail handling obligations and will allow you to utilise your records staff more effectively.

Other Mail West services include


- **PREMIUM POST**
This service guarantees next day delivery of your standard mail and returns you a minimum 10 per cent saving.
- **NON-STD MAIL**
Large letters, packets and parcels. All your mailing needs can now be processed by Mail West and return you a minimum 10 per cent saving.
- **INTERNATIONAL AIR MAIL**
A super fast Air Mail Express service to all overseas destinations with a guaranteed 20 per cent discount to you.

Free Mail West services

- **BAG PACK**
Our fleet of Mail West vehicles picks up and delivers your Inter-Departmental and country centre mail three times daily in the city area.
- **COUNTRY TRANSIT SERVICE**
Overnight delivery to 100 country centres throughout Western Australia
- **NORTH WEST EXPRESS**
Air Mail service to 11 North West centres. Guaranteed early morning delivery of your mail to and from these centres
- **REGISTERED VALUE MAIL**
For those urgent items which need receipt of delivery.
- **AUSDOC**
Yes, we are a member of AUSDOC. So are most financial institutions and legal firms which you deal with.



We welcome your inquiries regarding these, or any other mail services you may require. Why not call us on 325 5703 or pay us a visit at our new premises at 311 Hay Street East (opposite the Perth Mint).




Do you require a wrapping, folding or enveloping service for your bulk mailings?

Contact Mail West for access to this cost effective service.

"A UNIT OF THE DEPARTMENT OF STATE SERVICES"

PERTH OBSERVATORY



THE W.A. SPECIALISTS IN
ASTRONOMICAL
Research & Educational Astronomy
PUBLIC TOURS (DAY & NIGHT)
FIELD NIGHTS, LECTURES
Astronomical Information

Astronomical Handbook
Sun rise & set; Moon rise & set
Legal advice
Chronometer calibration
Astronomical souvenirs
SERVING WESTERN AUSTRALIA SINCE 1896


WALNUT ROAD, BICKLEY 6076
TELEPHONE 293 8255 FAX 293 8138

ASTRONOMY IS LOOKING UP

STATE MICROFILM BUREAU

The Microfilm Bureau provides a central micrographics support centre for all government departments and agencies.

Our range of services includes:

- 
- Consulting to help clients choose the right type of microfilm for their specific needs.
 - Film production
 - * filming
 - * processing
 - * duplicating
 - Microfilm formatting
 - Quality assurance
 - Microfilm storage
 - A range of other services including a pick-up and delivery courier facility.

Call us to discuss your microfilm needs:

State Microfilm Bureau
7th Floor
12 Victoria Avenue
PERTH WA 6000

TELEPHONE: (09) 221 3288
FAX: (09) 221 1382



STATE LAW PUBLISHER

AT LAST!

INSTANT ACCESS TO W.A. STATUTES



ON-LINE COMPUTER ACCESS TO WESTERN AUSTRALIAN STATUTORY AND GOVERNMENT INFORMATION

"THE COMPLETE ON-LINE SOLUTION"

- Australian text retrieval software fully supported in WA including user training & Help Desk service
- Access to current legislation
- Simple, user friendly design, providing easy access by most hardware/software configurations
- Competitive \$1.95 per minute access charge

SUBSCRIBE TODAY - CONTACT STATE PRINT

TEL: (09) 383 8821 Fax: (09) 382 1079 22 Station Street Wembley WA 6014



I wish to find out more about LAW-NET Western Australia! PLEASE rush me a LAW-NET Western Australia brochure and APPLICATION and AGREEMENT FORM today!

Name:..... Telephone:.....

Organisation:.....

Address:..... Postcode:.....

SEND TO: REPLY PAID SERVICE 191
Marketing Manager, LAW-NET Western Australia
STATE PRINT, Department of State Services
22 Station Street, WEMBLEY WA 6014

LNGG

WESTERN AUSTRALIA

RETIREMENT VILLAGES ACT 1992

Price: \$3.50 Counter Sales
Plus Postage on 120 grams

RETIREMENT VILLAGES CODE REGULATION 1992

Price: \$2.30 Counter Sales
Plus Postage on 80 grams

WESTERN AUSTRALIA

FREEDOM OF INFORMATION ACT 1992

Price: \$8.10 Counter Sales
Plus Postage on 180 grams

WESTERN AUSTRALIA

DISABILITY SERVICES ACT 1992

Price: \$3.30 Counter Sales
Plus Postage on 80 grams

WESTERN AUSTRALIA

NURSES ACT 1992

Price: \$3.50 Counter Sales
Plus Postage on 100 grams

WESTERN AUSTRALIA

THE CRIMINAL CODE

(Reprinted as at 31 May 1991)

**Price: \$19.40 Counter Sales
Plus Postage on 700 grams**

Reprinted under the Reprints Act 1984 as at 9 October 1991

WESTERN AUSTRALIA

WORKERS' COMPENSATION AND REHABILITATION ACT 1981

Including any amendment published since

Prices:—

Counter Sales—\$13.40

Mailed plus postage on 495 grams

NOW AVAILABLE !!

Order your Bound Volumes
of Government Gazette 1993

An attractively presented set of 4 Bound Volumes of Government Gazette

For Government Departments and private firms who presently arrange binding for their copies of Government Gazettes, the State Print is now offering a subscription covering 4 Quarterly Volumes at a cost of \$760.00.

The Gazettes will be bound in black cloth with gold foil lettering on the spine and personalised by the addition of the client's name in gold lettering on the front cover.

PLEASE NOTE

On the rare occasion where extra gazettes are published in one quarter, a fifth volume may be required. In this instance an invoice will be issued to recoup the binding costs only of \$105.00 over and above the subscription.

For further information please contact:

Law Publisher, State Print

Telephone: 383 8851

CONTENTS

REGULATIONS, BY-LAWS, RULES, DETERMINATIONS, ORDERS

	Page
Mining Amendment Regulations (No. 2) 1993	4157
State Supply Commission Amendment Regulations 1993	4164-5
State Tender Board Repeal Regulations 1993	4164
Metropolitan Water Supply, Sewerage and Drainage Amendment By-laws 1993	4165-6
Soil and Land Conservation Orders—	
Broome Coastal Land Conservation District	4123-4
Broome Land Conservation District	4119-20
Cuballing Land Conservation District	4120
Esperance Land Conservation District	4120-1
North Stirlings Land Conservation District	4122
Three Springs Soil Conservation District	4121-2

GENERAL CONTENTS

	Page
Agriculture	4119-24
Corporate Affairs	4124
Crown Law	4125-6
Environmental Protection	4127
Land Administration—	
General Information	4127-8,
Orders in Council	4131-8
Local Government	4128-31
Main Roads	4138-56
Minerals and Energy	4156-7
Planning and Urban Development	4157-61
Police	4161-2
Premier and Cabinet	4162-3
Proclamations	4163
Public Notices—Deceased Persons Estates	4117-18
Racing and Gaming	4169-70
Services	4163-4
Tenders—	4164-5
Main Roads	4166
Marine and Harbours	4168
State Supply	4166-7
Water Authority	4168
Water Authority	4165-6



1 9 9 3 0 0 1 0 6 G G

GENERAL 30 JUL