

WESTERN
AUSTRALIAN
GOVERNMENT

Gazette

6295



PERTH, TUESDAY, 23 NOVEMBER 1993 No. 157

PUBLISHED BY AUTHORITY G. L. DUFFIELD, GOVERNMENT PRINTER AT 3.30 PM

Publishing Details

The *Western Australian Government Gazette* is published by State Print for the State of Western Australia on Tuesday and Friday of each week unless disrupted by Public Holidays or unforeseen circumstances (changes to this arrangement will be advertised beforehand on the inside cover).

Special Government Gazettes and *Extraordinary Government Gazettes* are published periodically, only the special gazettes are included in the subscription price.

The following guidelines should be followed to ensure publication in the *Government Gazette*.

- Material submitted to the Executive Council and which requires gazettal will require a copy of the signed Executive Council Minute Paper and in some cases the Parliamentary Counsel's Certificate.
- Copy should be received by the Manager, Law Publisher no later than 3.00 p.m. on Wednesday (Friday edition) or 3.00 p.m. on Friday (Tuesday edition).
- Lengthy or complicated notices should be forwarded several days before advertised closing date for copy. This is to ensure inclusion in current edition. Failure to observe this request could result in the notice being held over until the following edition.
- Proofs will be supplied only when requested.
- No additions or amendments to material for publication will be accepted by telephone.

Send copy to:

The Manager,
Law Publisher
State Print
Station Street, Wembley, 6014
Telephone: 383 8851 Fax: 383 8888

Advertisers should note:

- All Notices should be written in 'plain English'.
- Signatures (in particular) and proper names must be legible.
- All copy should be typed and double spaced.
- If it is necessary through isolation or urgency to communicate by facsimile, confirmation is not required by post. If original copy is forwarded later and published, the cost will be borne by the advertiser.
- Documents not clearly prepared and in the required format for gazettal, will be returned to the sender unpublished.
- Late copy received at Law Publisher will be placed in the following issue irrespective of any date/s mentioned in the copy.

IMPORTANT COPYRIGHT NOTICE

© State of Western Australia

This work is copyright. Apart from any use as permitted under the *Copyright Act 1968*, no part may be reproduced by any process without written permission from the Government Printer, State Print. Inquiries should be directed to the Manager, Law Publisher, P.O. Box 38, Wembley, W.A. 6014.

Advertising Rates and Payments

Effective from 20 September 1993.

Deceased Estate notices, (per estate)—\$15.20

Real Estate and Business Agents and Finance Brokers Licences, (per notice)—\$35.10

Other Public Notices Section articles \$35.10 (except items of an exceptionally large nature, then arrangements will be made for invoicing).

All other Notices

Per Column Centimetre—\$6.95

Bulk Notices—\$128.40 per page

Clients will be invoiced for advertising charges

COUNTER SALES 1993-94

(As from 1 October 1993)

	\$
Government Gazette—(General)	1.90
Government Gazette—(Special)	
Up to 2 pages	1.90
Over 2 pages	3.80
Hansard	11.40
Industrial Gazette	10.20
Bound Volumes of Statutes	190.00

IMPORTANT NOTICE

Periodically notices are published indicating a variation in normal publishing arrangements:

- Easter or Christmas editions etc—these notices appear approximately 4 weeks prior to any change.
- Extraordinary gazettes not circulated to all subscribers—these notices appear in the following general edition of the gazette.

In all cases notices are published on page 2 and readers are urged to check accordingly prior to contacting State Print.

G. L. DUFFIELD, Director.

AGRICULTURE

AG301

AGRICULTURE AND RELATED RESOURCES PROTECTION ACT 1976

Agriculture Protection Board,
South Perth, 17 November 1993.

Pursuant to Section 37 of the *Agriculture and Related Resources Protection Act 1976*, the Agriculture Protection Board hereby lists the classes of animals that are for the time being the subject of a declaration made under Section 35 of that Act, together with the matters specified pursuant to subsection (2) of that Section in relation to each class.

ANIMALS

Table A

(Managed Native Animals)

Table A: Native pest animals—Category A7. A management programme for each species outlines the area and conditions under which controls may be applied. Programmes are for the whole of the State or as indicated for each species.

MAMMALS

Agile Wallaby (*Macropus agilis*). Municipal districts of the Shires of Wyndham-East Kimberley, West Kimberley, Halls Creek and Broome.

Euro (*Macropus robustus*).

Long-haired Rat (*Rattus villosissimus*). Municipal district of the Shire of Wyndham-East Kimberley.

Red Kangaroo (*Macropus rufus*).

Western Grey Kangaroo (*Macropus fuliginosus*).

BIRDS

Emu (*Dromaius novaehollandiae*).

Baudin's or Long-billed White-tailed Black-Cockatoo (*Calyptorhynchus baudinii*). Zones 4, 5, 6, 8 and 10, as constituted under Section 13 of the Act.

Galah (*Cacatua roseicapilla*).

Little Corella (*Cacatua pastinator gymnopsis*).

Port Lincoln Ringneck, or twenty-eight parrot (*Barnardius zonarius*). Municipal districts of the Shires of Augusta-Margaret River, Boddington, Boyup Brook, Bridgetown-Greenbushes, Brookton, Broomehill, Busselton, Capel, Chittering, Collie, Corrigin, Cranbrook, Cuballing, Dardanup, Donnybrook-Balingup, Dumbleyung, Gnowangerup, Harvey, Kalamunda, Katanning, Kojonup, Manjimup, Mundaring, Murray, Nannup, Narrogin, Pingelly, Plantagenet, Serpentine-Jarrahdale, Swan, Tambellup, Wagin, Wandering, Waroona, West Arthur, Wickpin, Williams, Woodanilling and the cities of Armadale, Bunbury and Mandurah.

Red-capped Parrot, or W.A. king parrot (*Purpureicephalus spurius*). Municipal districts of the Shires of Augusta-Margaret River, Boyup Brook, Bridgetown-Greenbushes, Broomehill, Busselton, Capel, Chittering, Collie, Cranbrook, Dardanup, Donnybrook-Balingup, Gnowangerup, Harvey, Kalamunda, Kojonup, Manjimup, Mundaring, Murray, Nannup, Plantagenet, Serpentine-Jarrahdale, Swan, Tambellup, Waroona, West Arthur and the cities of Armadale, Bunbury and Mandurah.

Wedge-tailed Eagle (*Aquila audax*).

Western Rosella (*Platycercus icterotis*). Municipal districts of the Shires of Bridgetown-Greenbushes, Capel, Cranbrook, Donnybrook-Balingup, Manjimup, Plantagenet and Serpentine-Jarrahdale.

Table B

(Animals subject to control and restricted introductions and keeping, generally categories A4, A5, A6 but also A4, A6 or A1, A5 or A5)

All animals listed in this table are declared A4, A5, A6 for the whole of the State unless otherwise indicated in the table. Conditions for introduction and keeping are specified in the Declared Animals regulations or by Board decision and leaflets are available showing requirements for each species.

MAMMALS

Alpaca (*Lama pacos*).

Banteng (*Bos javanicus*).

Blackbuck (*Antilope cervicapra*).

Deer (Family *Cervidae*).

Dingo (*Canis familiaris dingo*) and dingo x domestic dog hybrids (*Canis familiaris dingo* x *Canis familiaris familiaris*).

Domestic dog (*Canis familiaris familiaris*) run wild, feral or being at large, A5.

Domestic or pet rabbits (*Oryctolagus cuniculus*): (other than the common grey or wild rabbit) and commercial varieties of rabbits (e.g. "Commercial White"). A4, A6. All varieties of rabbits at large. A5.

Feral Buffalo (*Bubalus bubalis*).

Feral Camels (*Camelus spp.*).

Feral Donkey (*Equus asinus*).

Feral Goat (*Capra hircus*). A2, A4, A6 whole of the State.

Feral Horse (*Equus caballus*). A5, whole of the State.

Feral Pig (*Sus scrofa*).

Fox (*Vulpes vulpes*).

Llama (*Lama glama*).

BIRDS

Chaffinch (*Fringilla coelebs*).

Ostrich (*Struthio camelus*).

Red Bishop, grenadier weaver (*Euplectes orix*).

Redpoll (*Acanthis flammea*).

Rhea (*Rhea americana*).

Sulphur-crested Cockatoo, white cockatoo (*Cacatua galerita*)—A4, A6—whole of the State; at large—A2—south of 20°S latitude.

White-winged Whydah (*Euplectes albonotatus*).

Yellow Hammer (*Emberiza citrinella*).

INSECTS

Angoumois Grain Moth (*Sitotroga cerealella*). A1, A5.

Argentine Ant (*Iridomyrmex humilis*). A1, A5.

Australian Plague Locust (*Chortoicetes terminifera*). A5.

Confused Flour Beetle (*Tribolium confusum*). A1, A5.

Flat Grain Beetle (*Cryptolestes spp.*). A1, A5.

Granary Weevil (*Sitophilus granarius*). A1, A5.

Indian Meal Moth (*Plodia interpunctella*). A1, A5.

Lesser Grain Borer (*Rhyzopertha dominica*). A1, A5.

Rice Weevil (*Sitophilus oryzae*). A1, A5.

Rust-red Flour Beetle (*Tribolium castaneum*). A1, A5.

Sawtooth Grain Beetle (*Oryzaephilus surinamensis*). A1, A5.

Small Plague Grasshopper (*Austroicetes cruciata*). A5.

Warehouse Moth (*Ephestia spp.*). A1, A5.

Giant Termite (*Mastoterms darwiniensis*). A1, A5.

Table C

(Prohibited Animals)

Table C: Animals which may not be introduced into or kept in W.A. and which must be eradicated—Categories A1, A2, A3 or A1, A3, A5 as indicated, for the whole of the State.

MAMMALS

European Wild Rabbit (*Oryctolagus cuniculus*)—A1, A3, A5.

Indian Palm Squirrel (*Funambulus pennanti*)—A1, A3, A5.

Other non-native mammals not specifically listed in tables A, B or D are declared—A1, A2, A3.

BIRDS

Blackbird, English blackbird (*Turdus merula*).

Bullfinch (*Pyrrhula pyrrhula*).

California Quail (*Lophortyx californica*).

Common Myna, Indian myna (h), Indian house myna (h) (*Acridotheres tristis*).

Common Starling, starling (*Sturnus vulgaris*).

House Crow, Indian crow (*Corvus splendens*).

House Finch, Mexican rose finch (*Carpodacus mexicanus*).

House Sparrow, sparrow (*Passer domesticus*).
 Red-billed Quelea, red-billed weaver or dioch (*Quelea quelea*).
 Red-vented Bulbul (*Pycnonotus cafer*).
 Red-whiskered Bulbul (*Pycnonotus jocosus*).
 Song Thrush, English song thrush (*Turdus philomelos*).
 Tree Sparrow (*Passer montanus*).

In addition to the above, all other non-native birds not specifically listed in tables A, B, D or E to this notice are declared—A1, A2, A3—for the whole of the State.

INSECTS

Codling Moth (*Cydia pomonella*). A1, A2.
 European Wasp (*Vespula germanica*). A1, A2, A3.
 Khapra Beetle (*Trogoderma granarium*). A1, A5.
 Mediterranean Fruit Fly (*Ceratitus capitata*). A1, A2.
 Queensland Fruit Fly (*Bactrocera tryoni*). A1, A2.
 Trogoderma (*Trogoderma spp.*) all exotic forms A1, A5.
 Warehouse Beetle (*Trogoderma variabile*). A1, A5.

In addition to the above, all other non-native insects not specifically listed in tables A, B, D or E to this notice are declared—A1, A2, A3—for the whole of the State.

AMPHIBIANS

African Toad (*Xenopus laevis*) A1, A2, A3.
 Giant Toad (*Bufo marinus*) A1, A2, A3.

In addition to the above, all other non-native amphibians not specifically listed in tables A, B, D or E to this notice are declared—A1, A2, A3—for the whole of the State.

MOLLUSCS

Green Snail (*Helix aperta*)—A1, A2, A3.
 Liver-fluke Snails *Lymnaea* (*Pseudosuccinia*)—(*Lymnaea columella*, *Lymnaea viridis*,
Lymnaea auricularia rubiginosa, *Lymnaea peregra*, *Lymnaea tomentosa*)—A1, A3,
 A5.

In addition to the above, all other non-native molluscs not specifically listed in tables A, B, D or E to this notice are declared—A1, A2, A3—for the whole of the State.

REPTILES

All non-native reptiles not specifically listed in tables A, B, D or E to this notice are declared—A1, A2, A3—for the whole of the State.

Table D
 (Exempt Animals)

Indigenous animals not included in Tables A or B are exempt from declaration. The following species which are domestic pets, aviary birds or livestock are also exempt from declaration.

Of these species some (marked *) occur in a commensal or feral state and advice may be obtained from the Agriculture Protection Board on control or management of problems which they may occasionally cause.

MAMMALS

Black Rat* (*Rattus rattus*).
 Brown Rat* (*Rattus norvegicus*).
 Camels (*Camelus spp.*).
 Cat (*Felis catus*). (Feral cat*).
 Cattle (*Bos taurus and Bos indicus*).
 Dog (*Canis familiaris familiaris*) (except as specified in table B).
 Donkey (*Equus asinus*).
 Ferret (*Mustela putorius furo*).
 Goat (*Capra hircus*).
 Guinea Pig (*Cavia porcellus*).
 Horse (*Equus caballus*).
 House Mouse* (*Mus musculus*).
 Pig (*Sus scrofa*).
 Sheep (*Ovis aries*).

BIRDS

- Blue-black Grassquit, jacarini finch (*Volatinia jacarina*).
 Bobwhite Quail (*Colinus virginianus*).
 Canary (*Serinus canaria*).
 Chicken or domestic fowl, and all bantams (*Gallus gallus*).
 Common Peafowl (*Pavo cristatus*).
 Common Turkey (*Meleagris gallopavo*).
 Copper Pheasant (*Syrmaticus soemmerringii*).
 Cordon-bleu, blue-breasted waxbill (*Uraeginthus angolensis*).
 Crimson-winged Pytilia, aurora finch (*Pytilia phoenicoptera*).
 Cuban Grassquit, Cuban finch (*Tiaris canora*).
 Duck, Domestic Breeds (*Anas spp.*).
 Elliot's Pheasant (*Syrmaticus ellioti*).
 Golden Pheasant (*Chrysolophus pictus*).
 Goldfinch (*Carduelis carduelis*).
 Goose, Domestic (*Anser anser*).
 Green peafowl (*Pavo muticus*).
 Green-winged Pytilia, Melba finch (*Pytilia melba*).
 Helmeted Guineafowl (*Numida meleagris*).
 Himalayan Monal Pheasant, Impeyan pheasant (*Lophophorus impeyanus*).
 Kalij Pheasant (*Lophura leucomelana*).
 Lady Amherst's Pheasant (*Chrysolophus amherstiae*).
 Laughing Turtle-Dove* (*Streptopelia senegalensis*).
 Lavender Waxbill, lavender finch (*Estrilda caerulescens*).
 Luzon Bleeding Heart, bleeding heart pigeon (*Gallicolumba luzonica*).
 Mallard (*Anas platyrhynchos*).
 Muscovy Duck (*Cairina moschata*).
 Mute (or white) Swan (*Cygnus olor*).
 Pigeon* (*Columba livia*).
 Red-billed Fire Finch, African fire finch (*Lagonosticta senegala*).
 Red-crested Cardinal (*Paroaria coronata*).
 Red-throated Parrot Finch, red-faced parrot finch (*Erythrura psittacea*).
 Reeves' Pheasant (*Syrmaticus reevesii*).
 Siamese Fireback Pheasant (*Lophura diardi*).
 Spotted Turtle-Dove* (*Streptopelia chinensis*).
 Swinhoe's Pheasant (*Lophura swinhoii*).
 White-breasted Ground Pigeon, Jobi Island dove (*Gallicolumba jobiensis*).
 Yellow-faced Grassquit, olive finch (*Tiaris olivacea*).
 Zebra Waxbill, golden-breasted waxbill (*Amandava subflava*).

Table E

(Schedule of animals which do not appear in tables A to D—Categories A2, A4, A6 unless otherwise listed.)

- Agapornis spp. hybrids (*Agapornis spp.*).
 Alexandrine Parakeet, large Indian parakeet (*Psittacula eupatria*).
 Black-cheeked Lovebird (*Agapornis nigrigenis*).
 Black-collared Lovebird (*Agapornis swinderniana*).
 Black-winged Lovebird, Abyssinian lovebird (*Agapornis taranta*).
 Blue and Yellow macaw (*Ara ararauna*).
 Bronze Mannikin, bronze-winged mannikin, hooded weaver (*Lonchura cucullata*).
 Chestnut Mannikin, black-headed munia, mannikin or nun, tri-coloured mannikin (*Lonchura malacca*). A1, A2, A6.
 Chukar Partridge, chukar, chukor, chukka partridge (*Alectoris chukar*).
 Collared Dove, collared turtle-dove, Indian ring dove, Barbary dove (fawn or white variations) (*Streptopelia decaocto*). A1, A2, A6.
 Common Waxbill, St Helena waxbill, waxbill, red-eared waxbill (*Estrilda astrild*).
 Cut-throat Weaver, cut-throat finch, ribbon finch (*Amandina fasciata*).

- Derbyan Parakeet (*Psittacula derbiana*).
Egyptian geese (*Alopchen aegyptiacus*).
Fischer's Lovebird (*Agapornis fischeri*).
Golden-capped Conure (*Aratinga auricapilla*).
Greenfinch (*Carduelis chloris*). A1, A2, A6.
Green-winged macaw (*Ara chloroptera*).
Grey-headed Lovebird, Madagascar lovebird (*Agapornis cana*).
Hyacinth macaw (*Anodorhynchus hyacinthinus*).
Indian Silverbill, white-throated munia, common silverbill, African silverbill (*Lonchura malabarica*).
Jandaya Conure (*Aratinga jandaya*).
Japanese Quail (*Coturnix japonica*).
Java Sparrow, paddy finch (*Padda oryzivora*). A1, A2, A6.
Madagascan Red Fody, Madagascar weaver, cardinal or fody (*Foudia madagascariensis*).
Magpie Mannikin (*Lonchura fringilloides*).
Malabar Parakeet (*Psittacula columboides*).
Mandarin Duck (*Aix galericulata*).
Masked Lovebird, yellow-collared or black masked lovebird (*Agapornis personata*).
Meyer's Parrot, brown parrot (*Poicephalus meyeri*).
Moustached Parakeet, red-breasted parakeet or parrot (*Psittacula alexandri*).
Namaqua Dove, Cape or masked dove (*Oena capensis*).
New Zealand scaup (*Aythya Novaeseelandiae*).
Nutmeg Mannikin, spicefinch, spotted munia, scaly-breasted munia (*Lonchura punctulata*). A1, A2, A6.
Nyasa Lovebird, Lillian's or Nyasaland lovebird (*Agapornis lilianae*).
Orange-cheeked Waxbill, fawn breasted waxbill (*Estrilda melpada*).
Pale-headed Mannikin, white-headed munia, white-headed mannikin, white-headed nun (*Lonchura maja*).
Paradise shelduck (*Tadorna tadorna*).
Paradise Sparrow, red-headed finch, Aberdeen finch, red-headed amadina (*Amadina erythrocephala*).
Peach-faced Lovebird, rosy-faced lovebird (*Agapornis roseicollis*).
Plum-headed Parakeet, blossom-headed parakeet (*Psittacula cyanocephala*).
Red-faced Lovebird, red-headed lovebird (*Agapornis pullaria*).
Red-fronted Parakeet, red-fronted kakariki (*Cyanoramphus novaezealandiae*).
Red Munia, strawberry finch, red or Indian avadavat, tiger finch, red waxbill (*Amandava amandava*).
Red Siskin, hooded siskin, Venezuelan siskin (*Carduelis cuculata*).
Ring-necked Pheasant (*Phasianus colchicus*).
Rock Partridge (*Alectoris graeca*).
Rose-ringed Parakeet, Indian or African ringneck parrot or parakeet (*Psittacula krameri*).
Ruddy Ground Dove, Talpacoti (*Columbina talpacoti*).
Scarlet macaw (*Ara macao*).
Silver Pheasant (*Lophura nycthemera*).
Siskin, European siskin (*Carduelis spinus*).
Sun Conure (*Aratinga solstitialis*).
White-backed Munia, white-backed mannikin, sharp-tailed munia or finch, Bengalese mannikin (*Lonchura striata*).
Yellow-fronted Canary (*Serinus mozambicus*).
Yellow-fronted Parakeet (*Cyanoramphus auriceps*).

Note: References used were:—

Australian birds—"The Atlas of Australian Birds" by M. Blakers *et al.* Exotic birds—"A Complete Checklist of the Birds of the World" by R. Howard and A. Moore.

M. D. CARROLL, Chairman,
Agriculture Protection Board.

AG302

AGRICULTURE AND RELATED RESOURCES PROTECTION ACT 1976

Agriculture Protection Board,
South Perth, 17 November 1993.

Pursuant to section 37 of the Agriculture and Related Resources Protection Act 1976, the Agriculture Protection Board hereby lists the classes of plants that are for the time being the subject of a declaration made under section 35 of that Act, together with the matters specified pursuant to subsection (2) of that Section in relation to each class.

Declared Plants

Aquarium Plants; P1; Whole of the State:

Plants of any class used or grown in aquariums unless they are plants that are on premises for the time being accredited by the Chief Agriculture Protection officer as premises free from any snails capable of acting as intermediate hosts for the Fluke *Fasciola hepatica*, or are in the course of being moved from such premises.

Aquatic Weeds: Alligator weed (*Alternanthera philoxeroides*); P1, P2; Whole of the State

Arrowhead (*Sagittaria montevidensis*); P1, P2; Whole of the State

Canadian Pond weed (*Elodea canadensis*); P1, P2; Whole of the State

Hydrocotyl (*Hydrocotyle ranunculoides*); P1,P2; Whole of the State

Lagarosiphon (*Lagarosiphon* spp.); P1, P2; Whole of the State

Leafy elodea (*Egeria densa*); P1, P2; Whole of the State

Parrot's feather (*Myriophyllum aquaticum*); P1, P2; Whole of the State

Sagittaria (*Sagittaria graminea*); P1, P2; Whole of the State

Salvinia (*Salvinia molesta*); P1, P2; Whole of the State

Water hyacinth (*Eichhornia crassipes*); P1, P2; Whole of the State

Water lettuce (*Pistia stratiotes*); P1, P2; Whole of the State

Apple of Sodom (*Solanum linnaeanum*); P1, P2; Municipal districts of Dardanup, Capel, Donnybrook-Balingup, Busselton, Augusta-Margaret River, Boyup Brook, Bridgetown-Greenbushes, Nannup, Manjimup, Serpentine-Jarrahdale, Murray, Mandurah, Waroona, Harvey and Collie; and the City of Bunbury. P1, P4; Albany Region as defined under Section 13 of the Act.

Artichoke thistle or Cardoon (*Cynara cardunculus*); P1, P2; Whole of the State

Arum lily (*Zantedeschia aethiopica*):

P1, P2; Municipal districts of Manjimup, Nannup, Bridgetown-Greenbushes, Boyup Brook, Dardanup, Capel, Donnybrook-Balingup, Augusta-Margaret River and those portions of

the State constituted as the Harvey region under Section 13 of the Act, except the lands shown in the Schedule to categories P1, P3 below.

P1, P3; Municipal district of Busselton.

Schedule

Wellington Locations 17, 20, 48 and all of that area bounded by the Old Coast Road and the Scenic Drive adjacent to the Leschenault Inlet.

P1, P4; Town of Albany. Municipal districts of Albany, Plantagenet, Denmark.

African rue (*Peganum harmala*); P1, P2; Whole of the State.

African thistle (Augusta thistle) (*Berkheya rigida*) P1, P2; Whole of the State.

Bathurst burr (*Xanthium spinosum*)

P1; Whole of the State

P2; All Municipal districts except the Shire of Coolgardie and the City of Kalgoorlie/Boulder.

P3; Municipal districts of Coolgardie and the City of Kalgoorlie/ Boulder.

Bellyache bush (*Jatropha gossypifolia*)

P1, P3; Zone 1B as constituted under Section 13 of the Act.

Blackberry (*Rubus fruticosus* agg.)

P1, P2; Municipal districts of Boddington, Serpentine-Jarrahdale, Dardanup, Capel, Donnybrook-Balingup, Busselton, Augusta-Margaret River, Boyup Brook, Bridgetown-Greenbushes, Nannup, Manjimup, and those portions of the State constituted as the Harvey region under Section 13 of the Act, except the lands shown in the Schedule to categories for P1, P3 below.

Schedule

P1, P3; Murray Locations 163, 612, 1119, 1120, 1121, 1122, 363, 461, Part of Murray Location 392, 9, 905, 892, 906, Part of Murray location 518.

Lots 2, 3, 4, 5, 6, 7, 10, 11, 12, 17, 18, 19, 21, 22, 35, 37, 48 of Wellington Location 1.

Lots 2, 3, of Wellington Location 50.

Wellington Locations 1839, 3939, 207, 1522, Part of Wellington Location 51, Part of Wellington Location 56.

P1, P4; Municipal districts of Albany, Plantagenet, Denmark and the Town of Albany.

Boneseed (*Chrysanthemoides monilifera*); P5; Lands in the control of the Government and local authorities in the Whole of the State

Calotropis (*Calotropis procera*); P1, P4, All Municipal districts in that portion of the of the State North of the 26th parallel of latitude, except Zones 1A and 1B as defined under Section 13 of the Act.

Camelthorn (*Alhagi maurorum*); P1, P2; Whole of the State

Cape tulip (*Homeria flaccida*) (One-leaf), (*Homeria miniata*) (Two-leaf);

P1; Whole of the State

P2; (i) All Municipal districts and Towns except the Shires of Northam, York, Beverley, Brookton, Corrigin, Pingelly, Cuballing, Wickopin, Wandering, Boddington, Williams, Narrogin, Wagin, West Arthur, Wanneroo, Swan, Mundaring, Kalamunda, Kwinana and Rockingham and the Towns of Northam and Narrogin and all Shires, Towns and Cities in the Perth metropolitan area.

(ii) Those portions of the State constituted as the Harvey region under Section 13 of the Act, except the lands shown in the Schedule to category P3 below.

P3; Municipal districts of Northam, York, Beverley, Brookton, Corrigin, Pingelly, Cuballing, Wickopin, Wandering, Boddington, Williams, Narrogin, Wagin, West Arthur and Kwinana; and the Towns of Northam and Narrogin, and the lands shown in the schedule below.

Schedule

Part Lot 78 of Cockburn Location 16. Cockburn Locations 173, 174, 175, 176, 180, 181, 182, 191, 192, 193, 194, 34, 394, 395, 396, 805, 162, 369, 811, 138, 370.

Wellington Locations 4238, 1208, 945, 528, 1001, 853, 4201, 907, 2281, 224, 173, 2606.

P4; All Shires, Towns and Cities in the Perth metropolitan area. City of Rockingham, Town of Armadale, Municipal districts of Wanneroo, Swan, Mundaring, Kalamunda.

Common Heliotrope (*Heliotropium europaeum*):

P1; All that portion of the State South of the 26th parallel of latitude.

P2; Municipal districts of Northampton, Chapman Valley, Mullewa, Greenough, Irwin, Mingenew, Morawa, Three Springs, Carnamah, Perenjori, Coorow, Dalwallinu, Moora, Dandaragan, Wongan-Ballidu, Victoria Plains, Gingin, Chittering, Toodyay, Goomalling, Northam, York, Beverley, Quairading, Cunderdin, Tammin, Kellerberrin, Dowerin, Wyalkatchem, Trayning, Koorda, Mt. Marshall, West Arthur, Serpentine-Jarrahdale, Murray, Mandurah, Waroona, Harvey, Collie, Wagin, Dumbleyung, Woodanilling, Katanning, Broomehill, Kojonup, Tambellup, Cranbrook, Plantagenet, Denmark, Albany, Ravensthorpe, Dardanup, Capel, Donnybrook-Balingup, Busselton, Augusta-Margaret River, Boyup Brook, Bridgetown-Greenbushes, Nannup, Manjimup, Wanneroo, Swan, Mundaring, Kalamunda, Kwinana and Rockingham; all Shires, Towns and Cities in the Perth metropolitan area; and the Towns of Geraldton, Northam, Albany and the City of Bunbury.

P3; Municipal districts of Jerramungup, Merredin, Nungarin, Mukinbudin, Westonia, Yilgarn, Bruce Rock, Narembeen, Esperance.

P4; (a) All land in the Eastern land division South of the 26th parallel of latitude except for the Shires of Westonia and Yilgarn and those portions of the Shires of Merredin, Mullewa and Perenjori in that division.

(b) All land in the Eucla division except the Shire of Esperance and those portions of the Shires of Ravensthorpe and Narembeen in the Eucla division.

(c) Municipal districts of Kent, Kondinin, Kulin, Lake Grace and Gnowangerup.

(d) Narrogin Region as defined under Section 13 of the Act.

Cotton bush (narrow leaf) (*Gomphocarpus fruticosus*):

P1, P2; Whole of the State except those portions constituted as the Harvey region under section 13 of the Act, shown in the Schedule to P1, P3 below.

Schedule

P1, P3; Lots 1, 2, 8, 9, 3, 11, 12, 29, 25, 34, 35, 36 of Wellington Location 1; Wellington Location 5.

Dock (*Rumex obtusifolius* (Broadleaf), *Rumex conglomeratus* (Clustered), *Rumex crispus* (Curled), *Rumex pulcher* (Fiddle), *Rumex brownii* (Swamp)); P1, P4; Municipal districts of Morawa, Three Springs, Perenjori, Carnamah and Coorow.

Doublegee (*Emex australis*), and (*Emex spinosa*):

P1; Zone 6 as constituted under Section 13 of the Act. Municipal districts of Tambellup, Katanning, Woodanilling, Wagin, Dumbleyung, Gnowangerup, Boddington and Williams.

P1, P3; Jerramungup Region as defined under Section 13 of the Act, Municipal districts of Kojonup, West Arthur and Broomehill.

P5; Lakes Region and Esperance Region as defined under Section 13 of the Act (saleyards, railway yards and recreational areas).

Doveweed (*Eremocarpus setiger*);

P1; Whole of the State

P2; All Municipal districts except the Shires of Katanning, Cuballing, Brookton, Pingelly, Beverley, Goomalling and Cunderdin.

P3; Municipal districts of Katanning, Cuballing, Brookton, Pingelly, Beverley, Goomalling and Cunderdin.

Field bindweed (*Convolvulus arvensis*); P1, P2; Whole of the State

Geraldton carnation weed (*Euphorbia terracina*):

P1, P2; All Municipal districts and Towns in the State except the region of Esperance as defined under section 13 of the Act, and the Shires of Northampton, Chapman Valley, Greenough, Mullewa, Irwin, Mingenew, Morawa, Three Springs, Carnamah, Perenjori, Coorow, Dalwallinu, Moora, Dandaragan, Wongan-Ballidu, Victoria Plains, Gingin, Chittering, Bayswater, Belmont, Kalamunda, Mundaring, Peppermint Grove, Rockingham, Swan and Wanneroo; the Towns of Armadale, Bassendean, Claremont, Cockburn, Cottesloe, East Fremantle, Kwinana and Mosman Park; the Cities of Canning, Fremantle, Gosnells, Melville, Nedlands, Perth, South Perth, Stirling and Subiaco.

P1, P4; Region of Esperance as defined under section 13 of the Act.

Glaucous star thistle (*Carthamus leucocaulos*); P1, P3; that portion of the State constituted as the Katanning Region under Section 13 of the Act.

Golden dodder (*Cuscuta campestris*); P1, P2; Whole of the State.

Gorse (*Ulex europaeus*); P1, P2; Whole of the State

Gorteria (*Gorteria personata*); P1, P2; Whole of the State

Harrisia cactus (*Eriocereus martinii*); P1, P2; Municipal districts of Port Hedland, East Pilbara, Roebourne and West Pilbara.

Hoary cress (*Cardaria draba*); P1, P2; Whole of the State

Horehound (*Marrubium vulgare*);

P1; Whole of the State

P2; All Municipal districts, Towns and Cities except the Shire of Ravensthorpe.

P3; Municipal district of Ravensthorpe.

Kochia (*Bassia scoparia*)

P1, P2, Whole of the State

Ivy gourd (*Coccinia grandis*); P1, P2, All Municipal districts in that portion of the State, constituted as Zones 1A and 1B under Section 13 of the Act.

Mesquite (*Prosopis* spp.); P1; Whole of the State

P2; Whole of the State, except for the area on Mardie Station bordered by the coast, the boundary between Mardie and Karratha stations, the North West Coastal Highway, Peter's Creek and the boundary between Yarraloola and Mardie stations.

P4; The area on Mardie Station bordered by the coast, the boundary between Mardie and Karratha stations, the North West Coastal Highway, Peter's Creek and the boundary between Yarraloola and Mardie stations.

Mexican poppy (*Argemone mexicana*), and (*Argemone ochroleuca*);

P1; Whole of the State

P2; All Municipal districts, Towns and Cities except the Shires of Port Hedland, East Pilbara, Roebourne, West Pilbara and those portions of the State constituted as the Carnarvon, Leonora and Kalgoorlie regions under Section 13 of the Act.

P3; Municipal districts of Port Hedland, East Pilbara, Roebourne and West Pilbara.

P4; Those portions of the State constituted as the Carnarvon, Leonora and Kalgoorlie regions under Section 13 of the Act.

Mintweed (*Salvia reflexa*); P1, P2; Municipal districts of Sandstone, Wiluna, Leonora, Laverton, Menzies, Coolgardie and the City of Kalgoorlie/Boulder and pastoral areas of the Shire of Dundas.

Noogoora burr (*Xanthium occidentale*, *Xanthium cavanillesii*, *Xanthium italicum*, *Xanthium orientale*); P1, P2; Whole of the State

Parkinsonia (*Parkinsonia aculeata*); P1, P2; All Municipal districts in that portion of the State, constituted as Zones 1A, 2, 3 and 9 under Section 13 of the Act.

P1, P4; Municipal Districts in that portion of the State, constituted as Zone 1B under Section 13 of the Act.

Parthenium weed (*Parthenium hysterophorus*); P1; All that part of the State North of the 26th parallel of latitude.

Paterson's curse (*Echium plantagineum*);

P1; All that portion of the State South of the 26th parallel of latitude, except for that portion of the State constituted as Zone 9 under Section 13 of the Act.

P2; Municipal districts of Dardanup, Capel, Donnybrook-Balingup, Busselton, Augusta-Margaret River, Boyup Brook, Bridgetown-Greenbushes, Nannup, Manjimup, Plantagenet, Denmark, Albany, Ravensthorpe and Esperance, Town of Albany and those portions of the State constituted as the Harvey region under Section 13 of the Act, except the lands shown in the Schedule to category P3 and item (c) in Category P4 below.

P3; Municipal districts of Mullewa, Morawa, Carnamah, Coorow, Dalwallinu, Moora, Dandaragan, Wongan-Ballidu, Gingin, Chittering, Beverley, Quairading, Brookton, Pingelly, Wandering, Boddington, Williams, Cuballing, Wickepin, Narrogin, Dumbleyung, Wagin, West Arthur, Woodanilling, Katanning, Broomehill, Kojonup, Tambellup, Cranbrook, Kondinin, Kulin, Lake Grace, Kent, Jerramungup and Gnowangerup and the Town of Narrogin and lands listed in the Schedule below:

Schedule

Lots A18, A36, A37, 51, 52, 57, 54 of Cockburn Location 16. Cockburn Locations 263, 237, 238, 546.

Lots 85, 86, 87, 88, 89, 90, 91, 92, 93, 94, 95, 96, 97, 98, 99, 100 of Murray Location 1. Murray Locations 545, 716, 387, 355, 321.

P4; Municipal districts of Goomalling, York, Dowerin, Wyalkatchem, Tammin, Kellerberrin, Nungarin, Westonia, Yilgarn, Merredin, Bruce Rock, Narembeen, Corrigin, Northampton, Chapman Valley, Greenough, Mingenew, Irwin, Three Springs, Perenjori, Victoria Plains, Toodyay, Northam, Cunderdin, Koorda, Mt. Marshall, Trayning, Mukinbudin, Wanneroo, Swan, Mundaring, Kalamunda, Kwinana and Rockingham; and all Shires, Towns and Cities in the Perth metropolitan area and the Towns of Geraldton and Northam and

(a) all land in the Eastern land division south of the 26th parallel of latitude except for the Shires of Westonia and Yilgarn and those portions of the Shires of Merredin, Mullewa and Perenjori in that division, and for that portion of the State constituted as Zone 9 under Section 13 of the Act.

(b) all land in the Eucla division except the Shire of Esperance and those portions of the Shires of Ravensthorpe, Lake Grace, Kondinin and Narembeen in that division.

(c) Peel Location 250 and Part Location 497 (now known as Millbrook Estate) and Peel Locations 147, Part 37, Lot 6 of Part 103 and 37, Lot 12 of 497, and Lot 460 in the Shire of Serpentine-Jarrahdale.

Pennyroyal (*Mentha pulegium*);

P1, P2; Town of Albany.

P1, P4; Municipal districts of Albany, Cranbrook, Plantagenet, Denmark Manjimup, Nannup and that portion of the State constituted as the Busselton Region under Section 13 of the Act.

Perennial thistle (Canada thistle) (*Cirsium arvense*); P1, P2; Whole of the State

Prickly pear (*Opuntia* spp.):

- P1; All Municipal districts in that portion of the State North of the 26th parallel of latitude.
- P2; All Municipal districts in that portion of the State North of the 26th parallel of latitude except that portion of the State constituted as the Carnarvon Region under Section 13 of the Act.
- P4; That portion of the State constituted as the Carnarvon Region under Section 13 of the Act.

Ragwort (*Senecio jacobaea*); P1, P2; Whole of the State.

Rubbervine (*Cryptostegia grandiflora*); P1, P2; Whole of the State.

Saffron thistle (*Carthamus lanatus*):

- P1; Whole of the State.
- P2; Municipal districts of Northampton (except that portion north of the Murchison River), Irwin, Carnamah, Coorow, Dalwallinu, Dandaragan, Moora (except for Melbourne Locations 3485, 3499, 3493), Wongan-Ballidu, Victoria Plains, Gingin, Chittering, Goomalling, Toodyay, Northam, York, Beverley, Quairading, Cunderdin, Tammin, Kellerberrin (except for locations 7416, 7703, 16508, 7868, 9098, 8206, 9099, 16416, 16417, 7574, 7561, 7235 and 8875), Dowerin, Wyalkatchem, Trayning, Koorda (except for Ninghan Locations 134, 384, 609, 616, 690, 691, 692, 869, 2244, 2409, 2518 and part of Location 2814), Mt. Marshall, Mukinbudin, Westonia, Nungarin, Merredin, Bruce Rock, Narembeen, Serpentine-Jarrahdale, Murray, Mandurah, Waroona, Harvey, Collie, Dardanup, Donnybrook-Balingup, Capel, Busselton, Augusta-Margaret River, Boyup Brook, Bridgetown-Greenbushes, Nannup, Manjimup, Brookton, Corrigin, Pingelly, Wandering, Boddington, Williams, Cuballing, Wickepin, Narrogin, Dumbleyung, Wagin, West Arthur, Woodanilling, Katanning, Broomehill, Kojonup, Tambellup, Cranbrook, Plantagenet, Denmark, Albany, Kondinin, Kulin, Lake Grace, Kent, Gnowangerup, Jerramungup, Ravensthorpe (except all land inside a 24 kilometre radius from the centre of the Ravensthorpe townsite), Esperance (except all land inside a 20 kilometre radius from the Grasspatch townsite), Swan, Mundaring, Kalamunda, Kwinana, and the Cities of Rockingham and Wanneroo and all Shires, Towns and Cities in the Perth metropolitan area and the Towns of Northam, Narrogin and Albany and City of Bunbury.
- P3; Municipal districts of Northampton (except that portion South of Murchison River and the area on Murchison House Station situated north of the Murchison River), Chapman Valley, Mullewa, Greenough, Mingenew, Morawa, Three Springs, Perenjori, Yilgarn and the Town of Geraldton and areas as follows:
- (a) Melbourne Locations 3485, 3490 and 3493 in the Shire of Moora.
 - (b) Locations 7416, 7703, 16508, 7868, 9098, 8206, 9099, 16416, 16417, 7574, 7561, 7235 and 8875 in the Shire of Kellerberrin.
 - (c) All land inside a 24 kilometre radius from the centre of the Ravensthorpe townsite and
 - (d) All land inside a 20 kilometre radius from the Grasspatch townsite.
 - (e) Ninghan Locations 134, 384, 609, 616, 690, 691, 692, 869, 2244, 2409, 2518 and part of Location 2814 in the Shire of Koorda.
- P4; The area on Murchison House Station situated north of the Murchison River in the Municipal district of Northampton and all Municipal districts of the Kimberley, North West, Eastern and Eucla land divisions except the Shires of Westonia and Yilgarn and those portions of the Shires of Merredin, Mullewa and Perenjori in the Eastern division; and except the Shire of Esperance and those portions of the Shires of Ravensthorpe, Lake Grace, Kondinin and Narembeen in the Eucla division.

Sensitive plant, common (*Mimosa pudica*); P1, P2; Zones 1A, 1B, 2, 3 and 9 constituted under Section 13 of the Act.

Sensitive plant, giant (*Mimosa pigra*); P1; All that part of the State north of the 26th parallel of latitude.

Sida (*Sida acuta*, *Sida cordifolia*); P1; All that part of the State north of the 26th parallel of latitude.

Silverleaf nightshade (*Solanum elaeagnifolium*); P1; Whole of the State.

P2; Whole of the State, except that portion of the State constituted as the Narrogin region under Section 13 of the Act.

P4; That portion of the State constituted as the Narrogin region under Section 13 of the Act.

Skeleton weed (*Chondrilla juncea*); P1, P2; Whole of the State

Soursob (*Oxalis pes-caprae*);

P1, P3; Those portions of the State constituted as the Cunderdin region under section 13 of the Act.

P1, P4; Whole State except those portions of the State constituted as Zone 6 and the Cunderdin region under Section 13 of the Act.

Stemless thistle (*Onopordum acaulon*); P1, P2; Whole of the State

St. John's wort (*Hypericum perforatum*); P1, P2; Whole of the State except those portions constituted as Zones 6 and 8 under Section 13 of the Act.

Thornapple (*Datura stramonium* (Common), *Datura ferox* (Fierce), *Datura leichhardtii* (Native), *Datura wrightii* (Hairy), *Datura innoxia* (Downy) *Datura metel*);

P1; Whole of the State.

P2; Whole of the State except those portions of the State constituted as Zones 1A, 1B, 2, 3 and 9 under Section 13 of the Act.

P4; Those portions of the State constituted as Zones 1A, 1B, 2, 3 and 9 under Section 13 of the Act.

Variegated thistle (*Silybum marianum*):

P1; Whole of the State

P2; All Municipal districts except the Shires of Plantagenet, the Balingup Ward of the Donnybrook-Balingup Shire and those portions of the State constituted as the Harvey region under Section 13 of the Act, except the lands shown in the Schedule to category P3 below.

P3; Municipal districts of Plantagenet and the Balingup Ward of the Donnybrook-Balingup Shire.

Schedule

Lots 28, 29, 30 of Wellington Location 50.

Lots 13, 15, 39, 40, 25, 1, 34, 35, 36, 3 of Wellington Location 1.

Wellington Locations 688, 3233, 3232, 3337, 3218, 2979.

Yellow burr weed (*Amsinckia* spp.); P1, P2; Whole of the State

M. D. CARROLL, Chairman,
Agriculture Protection Board.

EMPLOYMENT AND TRAINING

EM401

HEDLAND COLLEGE COUNCIL

Office of the Minister for Employment and Training,
Perth 1993.

It is hereby notified for general information that the Governor in Executive Council has, in accordance with section 13 (1) (a) of the Colleges Act 1978, approved the appointment of Ms Reneria Vekemans of 1 Boogalla Crescent, South Hedland for a term expiring 13 June 1994, Mr Don Boyd of 25 Keedi Road, Newman, and Mr Chris Baker of PO Box 625, Port Hedland, for terms expiring 5 August 1996, as members of the Hedland College Council.

NORMAN MOORE, Minister for Employment and Training.

D. G. BLIGHT, Clerk of the Council.

FISHERIES

FI401

FISHERIES ACT 1905

PART IIIB—PROCESSING LICENCES

The public is notified that I have issued a permit to Allan Malcolm Robertson of Chessella Pty Ltd, to establish a processing establishment to process fish and yabbies excluding Rock Lobster, Prawns, Abalone, Tuna, Salmon or Scallops at Lot 849, Atkinson Crescent, Kalbarri.

In accordance with the provisions of section 35K, any person aggrieved by this decision may, within fourteen days after publication of this Notice, appeal against the decision or order by serving on the Minister for Fisheries a statement, in writing on the ground of their appeals.

P. P. ROGERS, Executive Director.

HEALTH**HE101**

CORRECTION
HEALTH (ROTTNEST ISLAND) AMENDMENT BY-LAWS 1993

The *Health (Rottnest Island) Amendment By-Laws 1993* published in the *Government Gazette* of 12 November 1993 at pp. 6143-45, are corrected as follows —

- (a) in regulation 4 (d) by deleting “mechanical” and substituting the following —
“mechanical”; and
- (b) in regulation 7 by inserting before the table of fees the following —

“

SCHEDULE

[By-Laws 32 and 33]

SCALE OF FEES

”

HE102

CORRECTION
**TREATMENT OF SEWAGE AND DISPOSAL OF EFFLUENT
AND LIQUID WASTE AMENDMENT REGULATIONS 1993**

The *Treatment of Sewage and Disposal of Effluent and Liquid Waste Amendment Regulations 1993* published in the *Government Gazette* of 12 November 1993 at p. 6143, are corrected by deleting “Section 49” in the heading to the regulation and where it occurs in regulation 2 and substituting in each case the following —

“ Regulation 49 ”.

LOCAL GOVERNMENT**LG401**

BUSH FIRES ACT 1954
Shire of Three Springs
DUAL REGISTRATION OF OFFICERS

It is hereby notified for public information that the following Officers of the Shire of Mingenew are jointly registered with the Shire of Three Springs.

Chief Fire Control Officer: M. F. Pearse
Deputy Chief Fire Control Officer: A. J. Duane
Fire Control Officer: P. Ward
Deputy Fire Control Officers: G. F. Duane; K. Gronow.

Any previous dual registrations are hereby cancelled.

G. EDWARDS, Shire Clerk.

LG402

BUSH FIRES ACT 1954*Shire of Corrigin***FIREBREAK ORDER**

Notice to all Owners and or Occupiers of land in the Shire of Corrigin

Pursuant to the powers contained in section 33 of the above Act, you are hereby required on or before 15 October 1993 so far as rural land is concerned, to remove from the land owned or occupied by you, all inflammable material or to clear firebreaks in accordance with the following, and thereafter, maintain the land or the firebreaks clear of all inflammable material up to and including the 31st day of March 1994.

1. Rural Land (i.e. land other than that in a townsite).

You shall clear of all inflammable materials a firebreak not less than 2.44 metres (8 feet) wide in the following positions—

- 1.1 Immediately inside all external boundaries of land. With the permission of the Council or its duly authorised Officer, these breaks need not follow the perimeter of a paddock, but will be acceptable following land contours in an endeavour to reduce water erosion.
- 1.2 In such positions as is necessary, to divide land in excess of 202 hectares (500 acres) into areas not exceeding that size, each completely surrounded by a firebreak; and
- 1.3 Immediately surrounding all buildings, haystacks and fuel ramps situated on the land; and
- 1.4 Immediately surrounding any part of the land used for pasture or crops; and
- 1.5 Immediately surrounding any drums or drums situated on the land which are normally used for the storage of fuel, whether they contain fuel or not.

2. Townsite Land (i.e. land in any Townsite).

- 2.1 Where the area of the land is 0.2 hectares (one half of one acre) or less, you shall clear all inflammable material on the land from the whole of the land.
- 2.2 Where the area of the land exceeds 0.2 hectares (one half of one acre), you shall clear of all inflammable material, firebreaks not less than 2.44 metres (8 feet) wide immediately inside all external boundaries of the land, and also immediately surrounding all buildings, haystacks and fuel ramps situated on the land, and also immediately surrounding any drums or drums situated on the land which are normally used for the storage of fuel, whether they contain fuel or not.

If it is considered impractical for any reason to clear firebreaks or clear inflammable material as required by this notice, you may apply to the Council or its duly authorised Officer, not later than 1 October 1993 so far as rural land is concerned and not later than 15 October 1993 so far as townsite land is concerned, for permission to provide firebreaks in an alternative position on the land.

If permission is not granted by the Council or its authorised Officer, you shall comply with the requirements of this notice.

The penalty for failing to comply with this notice is a fine not less than \$40, not more than \$400, and a person in default is liable whether prosecuted or not to pay the cost of performing the work directed on this notice if it is not carried out by the Owner or Occupier by the date required on this notice.

If the requirements of this notice are carried out by burning, such burning must be in accordance with the relevant provisions of the Bush Fires Act.

By Order of the Council.

IAN DAVIES, Shire Clerk.

LG403

Shire of Capel

Notice is hereby given of the appointment of Trevor John Pearman as an Authorised Officer under the following Acts and Regulations:

1. Dog Act 1976
2. Dog By-laws;
3. Ranger/Poundkeeper under the provision of Part XX of the Local Government Act 1960.

R. G. BONE, Shire Clerk.

LG901

LOCAL GOVERNMENT ACT 1960*Shire of Three Springs*

Notice of Intention to Borrow

Proposed Loan No. 147 of \$40 000.00

Pursuant to Section 610 of the Local Government Act 1960, the Shire of Three Springs hereby gives notice that it proposes to borrow \$40 000.00 by sale of debentures on the following terms for the following purpose:

Term: Loan to be for a term of 5 years with interest at ruling rate of interest repayable in ten (10) half yearly instalments of Principal and Interest at the Office of Council, 132 Railway Road, Three Springs.

Purpose: Erection of Commercial Premises.

Please Note: These premises will be leased by Council to N.C. Smash Repairs of Three Springs, for a five year period, and the lease payments will meet the cost of the repayments of Principal and Interest in full.

The Schedule required by section 609 of the Local Government Act 1960 for the above loan is available for inspection at the Office of Council during normal office hours for a period of thirty five (35) days after the publication of this notice.

T. L. READING, President.
G. EDWARDS, Shire Clerk.

OCCUPATIONAL HEALTH, SAFETY AND WELFARE

OA401

OCCUPATIONAL HEALTH, SAFETY AND WELFARE ACT 1984**OCCUPATIONAL HEALTH, SAFETY AND WELFARE REGULATIONS 1988****EXEMPTION CERTIFICATE PURSUANT TO REGULATION 213**

(No. 28 of 1993)

I, Neil Bartholomaeus, Commissioner for Occupational Health, Safety and Welfare, hereby grant an exemption to the Main Roads Western Australia, Kimberley Division from the requirements of Regulation 506 (1) (b) and (c) of the Occupational Health, Safety and Welfare Regulations 1988 in relation to the boom angle and the boom length indicator of Volvo BML 70 loader crane (B18014) provided that:

(i) the safe working load for each boom length is constant regardless of boom angle and is 1840 kgs fully retracted, 1260 kgs at the end of the first extension and 1000 kgs at the end of the second extension; and

(ii) the safe working load for each boom length is clearly displayed on each side of the boom.

Dated this Eleventh day of November 1993.

NEIL BARTHOLOMAEUS, Commissioner for Occupational Health, Safety and Welfare.

PLANNING AND URBAN DEVELOPMENT

PD101

CORRECTION**TOWN PLANNING AND DEVELOPMENT ACT 1928****ADVERTISEMENT OF APPROVED TOWN PLANNING SCHEME AMENDMENT***Town of Bassendean*

Town Planning Scheme No. 3—Amendment No. 45

Town Planning Scheme No. 4A—Amendment No. 14

Ref: 853/2/13/3, Pt. 45 & 853/2/13/4, Pt. 14.

It is hereby notified for public information that the notice under the above Amendment Nos 45 and 14 published at page 6059 and 6060 of the *Government Gazette* No. 152 dated 5 November 1993, contained an error which is now corrected as follows:

For the words: "Town Planning Scheme No. 3—Amendment No. 45 &"
on page 6059 and "Ref: 853-2-13-3 Pt 45"

Read: "Town Planning Scheme No. 4A—Amendment No. 14"
and "Ref: 853-2-13-4 Pt 14"

For the words: "Town Planning Scheme No. 4A—Amendment No. 14"
on page 6060 and "Ref: 853-2-13-4 Pt 14"

Read: "Town Planning Scheme No. 3—Amendment No. 45" and
"Ref: 853-2-13-3 Pt 45"

S. SMITH, Town Clerk.

PD401

TOWN PLANNING AND DEVELOPMENT ACT 1928
SCHEME AMENDMENT AVAILABLE FOR INSPECTION

City of Perth

City Planning Scheme—Amendment No. 48

Ref: 853/2/10/9, Pt. 48.

Notice is hereby given that the City of Perth has prepared the abovementioned scheme amendment for the purpose of rezoning the Mitchell Freeway remnant land in Southport Street, Leederville from "Controlled Access Highway" to "Residential R40".

Plans and documents setting out and explaining the scheme amendment have been deposited at Council Offices, 27-29 St Georges Terrace, Perth and at the Department of Planning and Urban Development, Albert Facey House, 469-489 Wellington Street, Perth, and will be available for inspection during office hours up to and including 5 January 1994.

Submissions on the scheme amendment should be made in writing on Form No. 4 and lodged with the undersigned on or before 5 January 1994.

This amendment is available for inspection in order to provide an opportunity for public comment and it should not be construed that final approval will be granted.

R. F. DAWSON, Chief Executive.

PD402

TOWN PLANNING AND DEVELOPMENT ACT 1928
SCHEME AMENDMENT AVAILABLE FOR INSPECTION

City of Stirling

Town Planning Scheme No. 2—Amendment No. 205

Ref: 853/2/20/34, Pt. 205.

Notice is hereby given that the City of Stirling has prepared the abovementioned scheme amendment for the purpose of rezoning Lot 14 on Diagram 12552 corner Flora Terrace and Castle Street, North Beach from "Service Station to "Restricted Business".

Plans and documents setting out and explaining the scheme amendment have been deposited at Council Offices, Civic Place, Stirling and at the Department of Planning and Urban Development, Albert Facey House, 469-489 Wellington Street, Perth, and will be available for inspection during office hours up to and including 5 January 1994.

Submissions on the scheme amendment should be made in writing on Form No. 4 and lodged with the undersigned on or before 5 January 1994.

This amendment is available for inspection in order to provide an opportunity for public comment and it should not be construed that final approval will be granted.

G. S. BRAY, Town Clerk.

PD403

TOWN PLANNING AND DEVELOPMENT ACT 1928
SCHEME AMENDMENT AVAILABLE FOR INSPECTION

Shire of Augusta-Margaret River

Town Planning Scheme No. 11—Amendment No. 72

Ref: 853/6/3/8, Pt. 72.

Notice is hereby given that the Shire of Augusta-Margaret River has prepared the abovementioned scheme amendment for the purpose of rezoning Part Lot 1 of Sussex Location 2705 from "Rural" to "Special Use".

Plans and documents setting out and explaining the scheme amendment have been deposited at Council Offices, Town View Terrace, Margaret River, and at the Department of Planning and Urban Development, Albert Facey House, 469-489 Wellington Street, Perth, and will be available for inspection during office hours up to and including 5 January 1994.

Submissions on the scheme amendment should be made in writing on Form No. 4 and lodged with the undersigned on or before 5 January 1994.

This amendment is available for inspection in order to provide an opportunity for public comment and it should not be construed that final approval will be granted.

L. J. CALNEGGIA, Shire Clerk.

PD404

TOWN PLANNING AND DEVELOPMENT ACT 1928

Shire of Exmouth

Interim Development Order No. 3

Ref: 26/10/7/1.

Notice is hereby given that in accordance with the provisions of sub-section (2) of section 7B of the Town Planning and Development Act 1928, and by direction of the Hon Minister for Planning a summary as set out hereunder of the Shire of Exmouth Interim Development Order No. 3 made pursuant to the provisions of section 7B of that Act is published for general information.

The Minister for Planning has made copies of this Order available for inspection by any person free of charge at the offices of the Department of Planning and Urban Development, Albert Facey House, 469-489 Wellington Street, Perth, and at the offices of the Exmouth Shire Council during normal office hours.

Summary

1. The Shire of Exmouth Interim Development Order No. 3 contains provisions *inter alia*:
 - (a) That the Order applies to Municipal district of the Shire of Exmouth.
 - (b) That, unless otherwise stated, the Exmouth Shire Council is the authority responsible for its administration.
 - (c) That the Exmouth Structure Plan is a planning document, the function of which is to provide a basis for land use and development over the area covered by the Plan.
 - (d) That the carrying out of certain development on land within the scope of the Order without approval as stated therein is prohibited.
 - (e) Relating to the application for, and grant of approval for, development other than development permitted by the Order.
 - (f) Relating to development permitted by public authority.
 - (g) Relating to certain development permitted by this Order.
 - (h) Relating to the continuance of the lawful use of land and buildings.
 - (i) Relating to appeals against refusal of approval for development or against conditions subject to which approval to carry out development is granted.
2. The Order has effect from and after the publication of this Summary in the *Government Gazette*. Dated 10 November 1993.

K. J. GRAHAM, Shire Clerk.

POLICE

PE301

ROAD TRAFFIC ACT 1974

ROAD TRAFFIC (DISTANCE MEASURING EQUIPMENT)
NOTICE 1993

Made by the Minister for Police under section 98A(2a).

Citation

1. This notice may be cited as the *Road Traffic (Distance Measuring Equipment) Notice 1993*.

"LTI 20-20" approved

2. The distance measuring equipment bearing the name "LTI 20-20" is approved as apparatus for ascertaining distances on roads.

R. L. WIESE, Minister for Police.

PE401

POLICE AUCTION

Under the provisions of the Police Act 1892-1983 unclaimed and stolen property will be sold by public auction at the premises of Unit 8 Number 3 Boyd Street Geraldton at approximately 1.00 pm on November 27, 1993.

Auction to be conducted by Licensed Auctioneer John Whitehouse.

B. BULL, Commissioner of Police.

PUBLIC NOTICES**ZZ201****TRUSTEES ACT 1962**

In the estate of Maria Krasowska late of Craigmont Convalescent Hospital, Third Avenue, Maylands in the State of Western Australia, Widow, deceased. Creditors and other persons having claims (to which section 63 of the Trustees Act 1962 relates) in respect of the estate of the abovementioned deceased who died on 14th day of September 1993 are required by the executor Z. P. Umbras 10 Stanbury Crescent, Morley in the said State to send particulars of their claims to him within 30 days of the publication of this notice after which date the executor may convey or distribute the assets having regard only to the claims of which he then has notice.

Z. P. UMBRAS.

ZZ202**DISSOLUTION OF PARTNERSHIP**

For the purposes of section 47 (1) and (2) of the Partnership Act it is notified that the Partnership of "J A & R F Hurst" formerly care of Post Office Box 2229 Boulder, was dissolved on the 30th day of June 1993.

THOMAS D. EVANS, Solicitor for the former partnership.

ZZ401**WESTERN AUSTRALIAN TROTTING ASSOCIATION****RULES OF TROTTING****Notice of Amendment**

Notice is hereby given that at a meeting of the Committee of the Western Australia Trotting Association held at Gloucester Park, East Perth, on the 16th day of November 1993, it was resolved by an absolute majority of the members of the Committee that the Rules of Trotting be amended as follows—

Delete existing Rule 110 (c) and insert Rule 110 (c) which reads—

Every applicant for a trainer's licence or owner/trainer's licence or the renewal thereof shall furnish with his application a list of all harness racing horses then being trained by him. Every licensed trainer shall notify the Controlling Body immediately;

- (i) he ceases to train a horse or a horse is transferred from his training establishment to the care of another trainer; and
- (ii) any horse is placed in his care to be trained.

Delete existing Rule 222 (n) and insert Rule 222 (n) which reads—

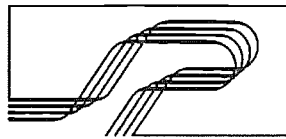
- (n) In the event of a claimed horse returning a positive swab for a performance in a claiming race, the claimant may repudiate the claim in respect of that event. In such case after the horse has been returned to the owner, the said owners shall be liable to pay for the care and sustenance whilst in the claimant's possession. The owner shall hold the claimant indemnified against any claim for such care and sustenance and also for any injury or the death of the animal whilst in the care of the claimant which is not the direct result of the negligence of the claimant.

J. HIGGINS, President.

CLAIMS FOR MISSING ISSUES**(SUBSCRIPTION ITEMS)**

For a claim to be recognised as valid, written notification must be lodged at Law Publisher, State Print within 28 days of publication of the missing item.

Claims lodged after this date will attract payment in full.



STATE PRINT
DEPARTMENT OF STATE SERVICES

STATE LAW PUBLISHER

AT LAST!

INSTANT ACCESS TO W.A. STATUTES

LAW NET

WESTERN AUSTRALIA

**ON-LINE COMPUTER ACCESS TO WESTERN
AUSTRALIAN STATUTORY AND GOVERNMENT
INFORMATION**

"THE COMPLETE ON-LINE SOLUTION"

- Australian text retrieval software fully supported in WA including user training & Help Desk service
- Access to current legislation
- Simple, user friendly design, providing easy access by most hardware/software configurations
- Competitive \$1.95 per minute access charge

SUBSCRIBE TODAY - CONTACT STATE PRINT

TEL: (09) 383 8821 Fax: (09) 382 1079 22 Station Street Wembley WA 6014



I wish to find out more about LAW-NET Western Australia! PLEASE rush me a LAW-NET Western Australia brochure and APPLICATION and AGREEMENT FORM today!


Name:..... Telephone:.....

Organisation:.....

Address:..... Postcode:.....

SEND TO: REPLY PAID SERVICE 191
Marketing Manager, LAW-NET Western Australia
STATE PRINT, Department of State Services
22 Station Street, WEMBLEY WA 6014

Do you want to know more about Quality Assurance?



The State Supply Commission, in association with Edith Cowan University and its co-learn program, has produced a one hour video which provides a basic understanding of the principles of quality assurance.

This video is an excellent training aid for government agencies and private sector organisations wanting to know more about quality assurance and how to go about obtaining quality assurance certification.

With case studies, explanations of State Government Policy, advice from quality assurance practitioners, and information on how to obtain QA certification, "The Q & A of Quality Assurance" provides a valuable introduction to this important topic.

Copies of the video are available for \$35 from the State Government Bookshop, 815 Hay Street, Perth. Orders can be placed by mail, fax or telephone (note: a \$2 postage charge applies).

THE Q&A OF QUALITY ASSURANCE

Name:.....


Agency:.....

Address:.....

.....

I have enclosed: \$..... for..... copies of the video "The Q&A of Quality Assurance". (Note: \$2 postage charge applies.)

Send to: The State Government
Bookshop, Ground Floor,
815 Hay Street
Perth, WA 6000.
Tel: (09) 222 8227
Fax: (09) 321 2192



State Supply Commission of Western Australia
15th Floor, 815 Hay Street, Perth WA 6000. Tel. 222 8222 Fax 481 2223

STATE MICROFILM BUREAU

The Microfilm Bureau provides a central micrographics support centre for all government departments and agencies.

Our range of services includes:

- Consulting to help clients choose the right type of microfilm for their specific needs.

- Film production

- * filming

- * processing

- * duplicating

- Microfilm formatting

- Quality assurance

- Microfilm storage

- A range of other services including a pick-up and delivery courier facility.

Call us to discuss your microfilm needs:

State Microfilm Bureau
7th Floor
12 Victoria Avenue
PERTH WA 6000

TELEPHONE: (09) 221 3288

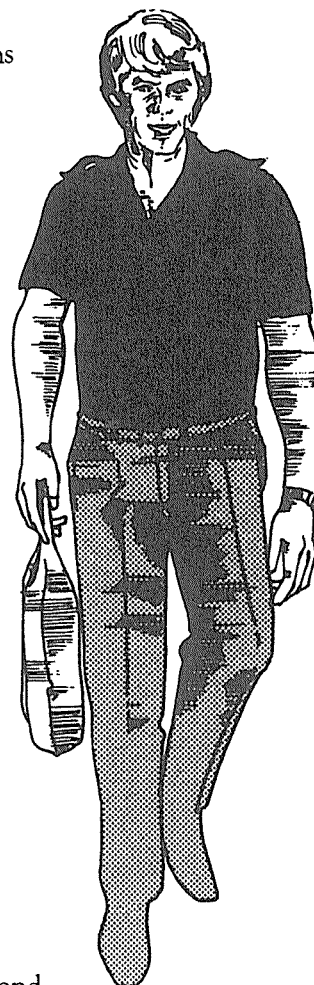
FAX: (09) 221 1382

Now we offer you a Total Mail Service

The Total Mail concept is designed to relieve you of your daily mail handling obligations and will allow you to utilise your records staff more effectively.

Other Mail West services include

- **PREMIUM POST**
This service guarantees next day delivery of your standard mail and returns you a minimum 10 per cent saving.
- **NON-STD MAIL**
Large letters, packets and parcels. All your mailing needs can now be processed by Mail West and return you a minimum 10 per cent saving.
- **INTERNATIONAL AIR MAIL**
A super fast Air Mail Express service to all overseas destinations with a guaranteed 20 per cent discount to you.



Free Mail West services

- **BAG PACK**
Our fleet of Mail West vehicles picks up and delivers your Inter-Departmental and country centre mail three times daily in the city area.
- **COUNTRY TRANSIT SERVICE**
Overnight delivery to 100 country centres throughout Western Australia
- **NORTH WEST EXPRESS**
Air Mail service to 11 North West centres. Guaranteed early morning delivery of your mail to and from these centres
- **REGISTERED VALUE MAIL**
For those urgent items which need receipt of delivery.
- **AUSDOC**
Yes, we are a member of AUSDOC. So are most financial institutions and legal firms which you deal with.

We welcome your inquiries regarding these, or any other mail services you may require. Why not call us on 325 5703 or pay us a visit at our new premises at 311 Hay Street East (opposite the Perth Mint).



Do you require a wrapping, folding or enveloping service for your bulk mailings?

Contact Mail West for access to this cost effective service.

"A UNIT OF THE DEPARTMENT OF STATE SERVICES"

CONTENTS
REGULATIONS, BY-LAWS, RULES, DETERMINATIONS, ORDERS

	Page
Agriculture and Related Resources Protection Act—	
Declaration—	
Animals	6297-6301
Plants	6302-7
Road Traffic Act—Road Traffic (Distance Measuring Equipment) Notice 1993	6312

GENERAL CONTENTS

	Page
Agriculture	6297-6307
Employment and Training	6307
Fisheries	6307
Health	6308
Local Government	6308-10
Occupational Health, Safety and Welfare	6310
Planning and Urban Development	6310-12
Police	6312
Public Notices—	
Deceased Persons Estates	6313
Partnerships	6313
W.A. Trotting Association—Rules of Trotting—Notice of Amendment	6313

