




WESTERN  
AUSTRALIAN  
GOVERNMENT

# Gazette



PERTH, TUESDAY, 18 JANUARY 1994 No. 5

PUBLISHED BY AUTHORITY G. L. DUFFIELD, GOVERNMENT PRINTER AT 3.30 PM

## Publishing Details

The Western Australian *Government Gazette* is published by State Print for the State of Western Australia on Tuesday and Friday of each week unless disrupted by Public Holidays or unforeseen circumstances (changes to this arrangement will be advertised beforehand on the inside cover).

Special *Government Gazettes* and Extraordinary *Government Gazettes* are published periodically, only the special gazettes are included in the subscription price.

The following guidelines should be followed to ensure publication in the *Government Gazette*.

- Material submitted to the Executive Council and which requires gazettal will require a copy of the signed Executive Council Minute Paper and in some cases the Parliamentary Counsel's Certificate.
- Copy should be received by the Manager, Law Publisher no later than 3.00 p.m. on Wednesday (Friday edition) or 3.00 p.m. on Friday (Tuesday edition).
- Lengthy or complicated notices should be forwarded several days before advertised closing date for copy. This is to ensure inclusion in current edition. Failure to observe this request could result in the notice being held over until the following edition.
- Proofs will be supplied only when requested.
- No additions or amendments to material for publication will be accepted by telephone.

Send copy to:

The Manager,  
Law Publisher  
State Print  
Station Street, Wembley, 6014  
Telephone: 383 8851 Fax: 383 8888

## Advertisers should note:

- All Notices should be written in 'plain English'.
- Signatures (in particular) and proper names must be legible.
- All copy should be typed and double spaced.
- If it is necessary through isolation or urgency to communicate by facsimile, confirmation is not required by post. If original copy is forwarded later and published, the cost will be borne by the advertiser.
- Documents not clearly prepared and in the required format for gazettal, will be returned to the sender unpublished.
- Late copy received at Law Publisher will be placed in the following issue irrespective of any date/s mentioned in the copy.

## IMPORTANT COPYRIGHT NOTICE

© State of Western Australia

This work is copyright. Apart from any use as permitted under the *Copyright Act 1968*, no part may be reproduced by any process without written permission from the Government Printer, State Print. Inquiries should be directed to the Manager, Law Publisher, P.O. Box 38, Wembley, W.A. 6014.

## Advertising Rates and Payments

Effective from 20 September 1993.

Deceased Estate notices, (per estate)—\$15.20

Real Estate and Business Agents and Finance Brokers Licences, (per notice)—\$35.10

Other Public Notices Section articles \$35.10 (except items of an exceptionally large nature, then arrangements will be made for invoicing).

All other Notices

Per Column Centimetre—\$6.95

Bulk Notices—\$128.40 per page

Clients will be invoiced for advertising charges

## Notice to Subscribers

As *Government Gazette* (No. 4) pages 121 to 124 contained only a determination of the restricted publications and as the issue is not covered by the Annual Subscription it was not issued to subscribers in the usual manner. Copies may be purchased from—

State Print,  
Publication Sales,  
22 Station Street,  
Wembley.

State Government Bookshop,  
Ground Floor, Supply House,  
815 Hay St., (cnr. King St.),  
Perth.

GARRY L. DUFFIELD,  
Government Printer.

## IMPORTANT NOTICE

Periodically notices are published indicating a variation in normal publishing arrangements:

- Easter or Christmas editions etc—these notices appear approximately 4 weeks prior to any change.
- Extraordinary gazettes not circulated to all subscribers—these notices appear in the following general edition of the gazette.

In all cases notices are published on page 2 and readers are urged to check accordingly prior to contacting State Print.

G. L. DUFFIELD, Director.

## LAND ADMINISTRATION

LB701

File No. MRWA 42-37-B1.  
Ex. Co. No. 1565.

## PUBLIC WORKS ACT 1902

## LAND RESUMPTION

Road Widening—South Western Highway, Gwindinup (16.83-19.47 SLK)

Notice is hereby given, and it is hereby declared, that the said pieces or parcels of land described in the Schedule hereto, being all in the Capel District have, in pursuance of the written approval and consent of His Excellency the Governor, acting by and with the advice of the Executive Council, dated the 27th day of September 1993, been set apart, taken, or resumed for the purposes of the following public work, namely—Road Widening—South Western Highway—Shire of Capel.

And further notice is hereby given that the said pieces or parcels of land so set apart, taken, or resumed are shown marked off and more particularly described on the Plans specified in the schedule, which may be inspected at Main Roads Western Australia, Waterloo Crescent, East Perth. The additional information contained in the Schedule after the land descriptions is to define locality only and in no way derogates from the Transfer of Land Act description.

And it is hereby directed that the said lands shall vest in Her Majesty for an estate in fee simple in possession for the public work herein expressed, freed and discharged from all trusts, mortgages, charges, obligations, estates, interests, rights-of-way, or other easements whatsoever.

## Schedule

Plan MR No.	Owner or Reputed Owner	Occupier or Reputed Occupier	Description	Area
93-72	Gladys May Reid	G. M. Reid	Portion of Leschenault Location 54 now contained in Plan 18904 and being part of the land comprised in Certificate of Title Volume 1520 Folio 298	5 388 m <sup>2</sup>
93-71	Mark Conway Morris	M. C. Morris	Portion of Leschenault Location 54 and being part of the land on Diagram 4451 now comprised in Plan 18904 and being part of the land contained in Certificate of Title Volume 1459 Folio 804	4 708 m <sup>2</sup>
93-75	Mervyn Osborne Humphries and Pete Adele Humphries	M. O. Humphries and P. A. Humphries	Portion of Wellington Location 612 being part of Lot 2 on Diagram 3302 now comprised in Plan 18904 and being part of the land contained in Certificate of Title Volume 1650 Folio 261	3 631 m <sup>2</sup>
93-73	Mervyn Osborne Humphries and Pete Adele Humphries	M. O. Humphries and P. A. Humphries	Portion of Wellington Location 612 and being part of Lot 20 on Diagram 65039 now comprised in Plan 18904 and being part of the land contained in Certificate of Title Volume 1662 Folio 781	2 370 m <sup>2</sup>

ERIC CHARLTON, Minister for Transport.

Dated this 27th day of September 1993.

FRANCIS BURT, Governor in Executive Council.

LB702

File No. MRWA 41-392-AV2.  
Ex. Co. No. 1566.**PUBLIC WORKS ACT 1902****LAND RESUMPTION****Road Widening—Forrest Road (Fremantle-Armadale Road) (15.81-15.98 SLK Section)**

Notice is hereby given, and it is hereby declared, that the said pieces or parcels of land described in the Schedule hereto, being all in the Armadale District have, in pursuance of the written approval and consent of His Excellency the Governor, acting by and with the advice of the Executive Council, dated the 27th day of September 1993, been set apart, taken, or resumed for the purposes of the following public work, namely—Road Widening—Forrest Road (Fremantle-Armadale Road)—City of Armadale.

And further notice is hereby given that the said pieces or parcels of land so set apart, taken, or resumed are marked off and more particularly described on the Plans specified in the schedule, which may be inspected at Main Roads Western Australia, Waterloo Crescent, East Perth. The additional information contained in the Schedule after the land descriptions is to define locality only and in no way derogates from the Transfer of Land Act description.

And it is hereby directed that the said lands shall vest in Her Majesty for an estate in fee simple in possession for the public work herein expressed, freed and discharged from all trusts, mortgages, charges, obligations, estates, interests, rights-of-way, or other easements whatsoever.

**Schedule**

Plan MR No.	Owner or Reputed Owner	Occupier or Reputed Occupier	Description	Area
93-63	Janice Ellen Keelan	Commissioner of Main Roads vide Caveat E850986	Portion of Jandakot Agricultural Area Lot 74 being part of Lot 3 on Plan 3347 (Sheet 1) now comprised in Diagram 84270 and being part of the land contained in Certificate of Title Volume 1386 Folio 773	322 m <sup>2</sup>
93-64	Russell Gordon Smith and Sandra Joy Smith	Commissioner of Main Roads vide Caveat F69693	Portion of Jandakot Agricultural Area Lot 74 and being part of Lot 4 on Plan 3347 (Sheet 1) now comprised in Diagram 84270 and being part of the land contained in Certificate of Title Volume 1804 Folio 398	322 m <sup>2</sup>
93-65	Carl Fred Fisher and Dina Catharina Fisher	Commissioner of Main Roads vide Caveat E860065	Portion of Jandakot Agricultural Area Lot 74 and being part of Lot 5 on Plan 3347 now comprised in Diagram 84270 and being part of the land contained in Certificate of Title Volume 177 Folio 82A	322 m <sup>2</sup>
93-66	Raymond Lawrence Tunbridge and Gweneth Shirley Tunbridge	Commissioner of Main Roads vide Caveat E825137	Portion of Jandakot Agricultural Area Lot 74 and being part of Lot 6 on Plan 3347 now comprised in Diagram 84270 and being part of the land contained in Certificate of Title Volume 126 Folio 142A	322 m <sup>2</sup>
93-67	Adam Anthony Ottoway and Averil Yvonne Ottoway	Commissioner of Main Roads vide Caveat E878760	Portion of Jandakot Agricultural Area Lot 74 and being part of Lot 7 on Plan 3347 now comprised in Diagram 84270 and being part of the land contained in Certificate of Title Volume 116 Folio 131A	322 m <sup>2</sup>

Schedule—*continued*

Plan MR No.	Owner or Reputed Owner	Occupier or Reputed Occupier	Description	Area
93-68	William Morris Maney and Dian Elizabeth Maney	Commissioner of Main Roads vide Caveat E825144	Portion of Jandakot Agricultural Area Lot 529 now comprised in Diagram 84270 and being part of the land contained in Certificate of Title Volume 1827 Folio 361	322 m <sup>2</sup>
93-69	Edgar George Meyerkort and Shirley Veronica Meyerkort	Commissioner of Main Roads vide Caveat E862592	Portion of Jandakot Agricultural Area Lot 74 and being part of Lot 9 on Plan 3347 now comprised in Diagram 84270 and being part of the land contained in Certificate of Title Volume 377 Folio 19A	322 m <sup>2</sup>

ERIC CHARLTON, Minister for Transport.

Dated this 27th day of September 1993.

FRANCIS BURT, Governor in Executive Council.

## Road Dedication

It is hereby notified that the Minister for Lands has approved, pursuant to section 288 of the Local Government Act, the dedication as public street the roads in the various Municipalities as described in the abovementioned resumption notices.

By Order of the Minister for Lands.

Dated this 18th day of January 1994.

A. A. SKINNER, Chief Executive.

## LOCAL GOVERNMENT

LG401

## LOCAL GOVERNMENT ACT 1960

*City of South Perth*

Closure of Private Street

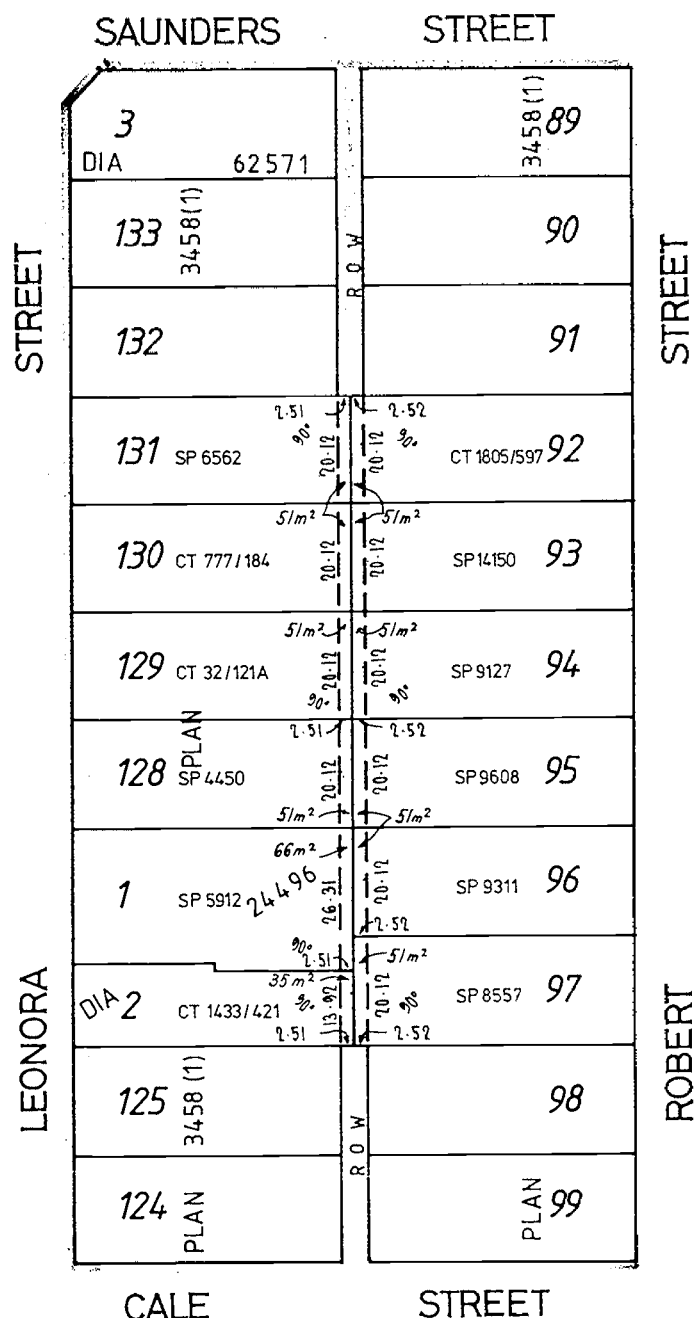
Department of Local Government,  
Perth, 11 January 1994.

LG: SP 4-12 A.

It is hereby notified for public information that His Excellency the Governor has approved under the provisions of section 297A of the Local Government Act 1960, the resolution passed by the City of South Perth that a portion of the private street which is described as being portion of Swan Location 42, being portion of the land coloured brown and marked R.O.W. on Plan 3458(1) and being portion of the land contained in Certificate of Title Vol. 16, Folio 163 be closed, and the land contained therein be amalgamated with adjoining Lots 92-97 Robert Street and Lots 1-2 and 128-131 Leonora Street, Como, as shown in the Schedule hereunder.

JOHN LYNCH, Executive Director,  
Department of Local Government.

Schedule  
Diagram No. 85680



LG402

LOCAL GOVERNMENT ACT 1960  
Municipal Elections

Department of Local Government, Perth.

It is hereby notified for general information in accordance with section 138 of the Local Government Act 1960 that the following persons have been elected members of the undermentioned Municipalities to fill the vacancies shown in the particulars hereunder.

Date of Election; Members Elected, Surname, First Names; Office; Ward; How Vacancy Occurred; (a) Effluxion of time; (b) Resignation; (c) Death; (d) Disqualified; (e) Other; Name of Previous Member; Remarks.

City of Fremantle

18/12/1993; Samson, Thomas Frederick; —; Hilton; (b); Sowden-Overmars, D. A.; Extraordinary.

JOHN LYNCH, Executive Director.

LG403

**DOG ACT 1976***Shire of Jerramungup***Appointment of Authorised Officers**

It is hereby notified for public information that the following persons have been appointed pursuant to the Dog Act 1976.

Garry Phillip Turner;  
Joseph John Gimondo.

F. J. PECZKA, Shire Clerk.

LG404

**SHIRE OF GNOWANGERUP****Acting Shire Clerk**

It is notified for public information that Mr Peter John Mason has been appointed Acting Shire Clerk for the period 15th January 1994 to 29th January 1994 inclusive in the absence of the Shire Clerk on Annual Leave.

K. E. PECH, President.  
M. L. CHESTER, Shire Clerk.

LG405

**DOG ACT 1976***Shire of Wyalkatchem***Appointment of Authorised Persons and Registration Officers**

It is hereby notified for public information that the following persons have been appointed as authorised officers pursuant to the Dog Act 1976—

**Authorised Persons—**

Stephen Gerard Shinnick;  
Ian Frederick Ashelford;  
Mark William Noble.

**Registration Officers—**

Ronald John Dyson;  
Natalie Jane Cox;  
Kelli Mae Hughes.

All previous appointments are hereby cancelled.

BRUCE E. TAYLOR, Shire Clerk.

LG901

**LOCAL GOVERNMENT ACT 1960***Shire of Moora***NOTICE OF INTENTION TO BORROW****Proposed Loan No. 281 of \$90 000**

Pursuant to section 610 of the Local Government Act 1960 the Council of the Shire of Moora hereby gives notice that it proposes to borrow money by the sale of debentures on the following terms and for the following purposes—

\$90 000 for a period of four (4) years repayable at the office of the Shire of Moora, 34 Padbury Street, Moora by sixteen quarterly instalments of principal and interest.

Purpose—Plant Purchase—Vibrating Roller and Pig Trailer.

Plans, specification and estimates of costs as required by section 609 of the Local Government Act are open for inspection at the office of the Council during normal office hours for a period of thirty five (35) days after publication of this notice.

Dated this 19th day of January 1994.

C. W. ADAMS, President.  
M. J. PRUNSTER, Acting Shire Clerk.

## Note Relating to this Loan

It is the intention of the Council to raise this loan from the WA Treasury Corporation over a period of four (4) years with quarterly repayments at the interest rate of 6.0%. There will be minute variations to this interest rate over the life of the loan.

**PLANNING AND URBAN DEVELOPMENT****PD401**

**TOWN PLANNING AND DEVELOPMENT ACT 1928**  
**RE-ADVERTISEMENT OF TOWN PLANNING SCHEME AMENDMENT**  
**AVAILABLE FOR INSPECTION**

*City of Mandurah*

Town Planning Scheme No. 1A—Amendment No. 204

Ref: 853/6/13/9, Pt. 204.

It is hereby notified for public information that the notice under the above Amendment No. 204 published at page 6239 of the *Government Gazette* No. 155 dated November 16, 1993 is being re-advertised from the date of this gazette to February 8, 1994.

All persons/organisations who lodged a submission previously are not required for forward a new submission.

S. K. GOODE, Town Clerk.

**PD402**

**TOWN PLANNING AND DEVELOPMENT ACT 1928**  
**SCHEME AMENDMENT AVAILABLE FOR INSPECTION**

*City of South Perth*

Town Planning Scheme No. 5—Amendment No. 68

Ref: 853/2/11/7, Pt. 68.

Notice is hereby given that the City of South Perth has prepared the abovementioned scheme amendment for the purpose of deleting the need to apply for Planning Consent for a Single House development.

Plans and documents setting out and explaining the scheme amendment have been deposited at Council Offices, Sandgate Street, South Perth and at the Department of Planning and Urban Development, Albert Facey House, 469-489 Wellington Street, Perth, and will be available for inspection during office hours up to and including February 8, 1994.

Submissions on the scheme amendment should be made in writing on Form No. 4 and lodged with the undersigned on or before February 8, 1994.

This amendment is available for inspection in order to provide an opportunity for public comment and it should not be construed that final approval will be granted.

L. L. METCALF, Chief Executive.

**PD403**

**TOWN PLANNING AND DEVELOPMENT ACT 1928**  
**SCHEME AMENDMENTS AVAILABLE FOR INSPECTION**

*City of Stirling*

District Planning Scheme No. 2—Amendment Nos. 215 & 218

Ref: 853/2/20/34, Pts. 215 & 218.

Notice is hereby given that the City of Stirling has prepared the abovementioned scheme amendments for the purpose of—

Amendment No. 215: rezoning a portion of Lot 6, H.N. 92 Princess Road (corner Fletching Street) Balga for "Hotel" to "Medium Density Residential R40".

Amendment No. 218: rezoning part lots 1A and 2A Whatley Crescent, Maylands from "General Industrial" to "Medium Density Residential R30".



Plans and documents setting out and explaining the scheme amendment have been deposited at Council Offices, Civic Place, Stirling and at the Department of Planning and Urban Development, Albert Facey House, 469-489 Wellington Street, Perth, and will be available for inspection during office hours up to and including March 1, 1994.

Submissions on the scheme amendment should be made in writing on Form No. 4 and lodged with the undersigned on or before March 1, 1994.

This amendment is available for inspection in order to provide an opportunity for public comment and it should not be construed that final approval will be granted.

G. S. BRAY, Town Clerk.

---

**PD404**

**TOWN PLANNING AND DEVELOPMENT ACT 1928**  
**SCHEME AMENDMENT AVAILABLE FOR INSPECTION**

*City of Wanneroo*

Town Planning Scheme No. 1—Amendment No. 661

Ref: 853/2/30/1, Pt. 661.

Notice is hereby given that the City of Wanneroo has prepared the abovementioned scheme amendment for the purpose of amending the Residential Density Code Maps to recode portion of Part Lot M1722 Delamere Avenue, Currabine from R20 to R40.

Plans and documents setting out and explaining the scheme amendment have been deposited at Council Offices, Boas Avenue, Joondalup and at the Department of Planning and Urban Development, Albert Facey House, 469-489 Wellington Street, Perth, and will be available for inspection during office hours up to and including March 1, 1994.

Submissions on the scheme amendment should be made in writing on Form No. 4 and lodged with the undersigned on or before March 1, 1994.

This amendment is available for inspection in order to provide an opportunity for public comment and it should not be construed that final approval will be granted.

A. ROBSON, Acting Town Clerk.

---

**PD405**

**TOWN PLANNING AND DEVELOPMENT ACT 1928**  
**SCHEME AMENDMENT AVAILABLE FOR INSPECTION**

*Shire of Northam*

Town Planning Scheme No. 2—Amendment No. 19

Ref: 853/4/23/2, Pt. 19.

Notice is hereby given that the Shire of Northam has prepared the abovementioned scheme amendment for the purpose of deleting from Schedule 3 of the Scheme, the condition (d) applying to Lot 1.

Plans and documents setting out and explaining the scheme amendment have been deposited at Council Offices, 55 Fitzgerald Street, Northam and at the Department of Planning and Urban Development, Albert Facey House, 469-489 Wellington Street, Perth, and will be available for inspection during office hours up to and including February 8, 1994.

Submissions on the scheme amendment should be made in writing on Form No. 4 and lodged with the undersigned on or before February 8, 1994.

This amendment is available for inspection in order to provide an opportunity for public comment and it should not be construed that final approval will be granted.

K. J. HIGGS, Acting Shire Clerk.

**PD406****TOWN PLANNING AND DEVELOPMENT ACT 1928  
SCHEME AMENDMENT AVAILABLE FOR INSPECTION***Shire of Murray*

Town Planning Scheme No. 4—Amendment No. 48

Ref: 853/6/16/7, Pt. 48.

Notice is hereby given that the Shire of Murray has prepared the abovementioned scheme amendment for the purpose of deleting clause 3.5 in Part 3 of the Scheme text and inserting a new clause 3.5 under the heading Exempted Development.

Plans and documents setting out and explaining the scheme amendment have been deposited at Council Offices, Pinjarra Rd, Pinjarra and at the Department of Planning and Urban Development, Albert Facey House, 469-489 Wellington Street, Perth, and will be available for inspection during office hours up to and including March 1, 1994.

Submissions on the scheme amendment should be made in writing on Form No. 4 and lodged with the undersigned on or before March 1, 1994.

This amendment is available for inspection in order to provide an opportunity for public comment and it should not be construed that final approval will be granted.

D. A. McCLEMENTS, Shire Clerk.

**PD407****TOWN PLANNING AND DEVELOPMENT ACT 1928  
SCHEME AMENDMENT AVAILABLE FOR INSPECTION***Shire of Murray*

Town Planning Scheme No. 4—Amendment No. 50

Ref: 853/6/16/7, Pt. 50.

Notice is hereby given that the Shire of Murray has prepared the abovementioned scheme amendment for the purpose of—

1. Rezoning Lots 1-17 (inclusive) Willows Gardens, Lots 60, 61, 62 and 65 Shean Place and land on the northern side of Pateman Place from 'Canal Development' to 'Residential (R15)';
2. Rezoning Lots 1-3 Wharf Cove and Lots 4-9 Dilley Court from 'Canal Development (R25)' to 'Residential (R25)';
3. Rezoning Lot 631 Yunderup Road South from 'Canal Development R15' to 'Hotel/Motel';
4. Transferring Lots 133, 346 & 349 Dilley Court and Lot 350 & 650 Yunderup Road South from the 'Canal Development (R15)' zone to the 'Public Purposes' Reserve (as marked);
5. Rezoning Part Lot 131 Yunderup Road South from 'Canal Development (R15)' to 'Commercial';
6. Amending Schedule 3 of the Scheme Text.

Plans and documents setting out and explaining the scheme amendment have been deposited at Council Offices, Pinjarra Road, Pinjarra, and at the Department of Planning and Urban Development, Albert Facey House, 469-489 Wellington Street, Perth, and will be available for inspection during office hours up to and including March 1, 1994.

Submissions on the scheme amendment should be made in writing on Form No. 4 and lodged with the undersigned on or before March 1, 1994.

This amendment is available for inspection in order to provide an opportunity for public comment and it should not be construed that final approval will be granted.

D. A. McCLEMENTS, Shire Clerk.

**PD501****TOWN PLANNING AND DEVELOPMENT ACT 1928  
APPROVED TOWN PLANNING SCHEME AMENDMENT***Shire of Busselton*

Town Planning Scheme No. 5—Amendment No. 223

Ref: 853/6/6/6, Pt. 223.

It is hereby notified for public information, in accordance with section 7 of the Town Planning and Development Act, 1928 that the Hon Minister for Planning approved the Shire of Busselton Town Planning Scheme Amendment on January 8, 1994 for the purpose of—

1. Rezoning Lot 4 being portion of Sussex Location 112, Caves Road, Dunsborough from 'General Farming' to 'Restricted Use', and

2. Amending the Scheme Text by adding to 'Appendix V Restricted Use Zones', the following:

Street	Particulars	Only Use Permitted
Caves Road	Lot 4 being portion of Sussex Location 112.	<p>Landuse</p> <p>1. The following uses are Permitted:</p> <ol style="list-style-type: none"> <li>Rural Pursuit;</li> <li>Private recreation;</li> <li>Art and craft workshop;</li> <li>Art and craft sales outlet, with a maximum floor area of 100 square metres, and from which only goods that have been produced or manufactured on the site may be sold;</li> <li>Kiosk/servery for provision of snacks and light refreshments to visitors of art and craft workshop;</li> <li>Outdoor seating associated with the kiosk/servery;</li> <li>Barbecues;</li> <li>One Dwelling house/caretakers Residence; and,</li> <li>Ancillary Uses which are determined by Council to be incidental and complementary to the predominant land uses occurring on the lot and within the intent of the zoning amendment.</li> </ol>

#### Development

2. Development of the land shall be generally in accordance with the Guide Development Plan of the layout adopted by Council, and endorsed by the Shire Clerk.

3. The Development Guide Plan shall have due regard to the following requirements to the satisfaction of Council:

- Building Setback distances from adjoining land zoned 'General Farming' should be adequate to ensure the continued use of land for this purpose is not prejudiced.
- The need to protect and preserve existing vegetation.
- New development does not visually intrude on the landscape.

4. Buildings shall be designed and constructed of materials which allow them to blend into the landscape of the locality.

#### Vegetation

5. No trees or substantial vegetation shall be felled or removed from the land except where:

- It is required for approved development works;
- Trees are dead, diseased or dangerous;
- Establishment of a firebreak is required by regulation or by-law.

Street	Particulars	Only Use Permitted
		Services
		6. No development shall be permitted without the development being connected to a water supply system provided to the satisfaction of the local authority and the Public Health Department.
		7. No development shall be permitted without the development being connected to an acceptable effluent disposal facility to the satisfaction of the local authority and the Public Health Department.

R. TOGNELA, President.  
I. STUBBS, Shire Clerk.

#### PD502

### TOWN PLANNING AND DEVELOPMENT ACT 1928 APPROVED TOWN PLANNING SCHEME AMENDMENT

*City of Subiaco*

Town Planning Scheme No. 3—Amendment No. 20

Ref: 853/2/12/3, Pt. 20.

It is hereby notified for public information, in accordance with section 7 of the Town Planning and Development Act, 1928 that the Hon Minister for Planning approved the City of Subiaco Town Planning Scheme Amendment on January 8, 1994 for the purpose of amending Appendix 2, Section 2, Restricted Use Permits, of the Scheme Text, by deleting the word "warehouse" from the permitted use column of paragraph 2, and replacing with the words "Salesroom/Warehouse".

H. E. PASSMORE, Mayor.  
P. J. WALKER, Chief Executive/Town Clerk.

#### PD503

### TOWN PLANNING AND DEVELOPMENT ACT 1928 APPROVED TOWN PLANNING SCHEME AMENDMENT

*City of Cockburn*

District Zoning Scheme No. 2—Amendment No. 81

Ref: 853/2/23/19, Pt. 81.

It is hereby notified for public information, in accordance with section 7 of the Town Planning and Development Act, 1928 that the Hon Minister for Planning approved the City of Cockburn Town Planning Scheme Amendment on January 8, 1994 for the purpose of rezoning portion of Cockburn Sound Location 10, bounded by Hurford, Stratton and Carter Streets and Healy Road, Hamilton Hill from Residential R15 to Residential R20, R30 and R40 as depicted on the amending plan.

R. A. LEES, Mayor.  
R. W. BROWN, Town Clerk.

PD504

**TOWN PLANNING AND DEVELOPMENT ACT 1928**  
**APPROVED TOWN PLANNING SCHEME AMENDMENT**

*City of Gosnells*

Town Planning Scheme No. 1—Amendment No. 412

Ref: 853/2/25/1, Pt. 412.

It is hereby notified for public information, in accordance with section 7 of the Town Planning and Development Act, 1928 that the Hon Minister for Planning approved the City of Gosnells Town Planning Scheme Amendment on January 8, 1994 for the purpose of excising Lot 104 of Canning Location 16, Prince Street, Gosnells from the Rural Zone and including it in the Residential A Zone at the R17.5 density of the Residential Planning Codes and Reserve for Parks and Recreation as depicted on the Amending Map, and the Scheme Map is hereby amended accordingly.

O. SEARLE, Mayor.  
G. N. WHITELEY, Town Clerk.

PD505

**TOWN PLANNING AND DEVELOPMENT ACT 1928**  
**APPROVED TOWN PLANNING SCHEME AMENDMENT**

*Shire of Greenough*

Town Planning Scheme No. 4—Amendment No. 38

Ref: 853/3/7/6, Pt. 38.

It is hereby notified for public information, in accordance with section 7 of the Town Planning and Development Act, 1928 that the Hon Minister for Planning approved the Shire of Greenough Town Planning Scheme Amendment on January 8, 1994 for the purpose of amending the zoning of Lot 4 of Victoria Location Pt. 2983 Chapman Valley Road, Moresby from General Farming to Special Rural and modify the existing Appendix No. III in the Scheme Text by adding Lot 4 of Victoria Location Pt. 2983 Chapman Valley Road, Moresby to the Moresby additional requirements section and stipulating a minimum lot size of 1.0 hectare with an average of 1.28 hectares in this location and including Lot 4 of Victoria Location Pt. 2983 within the Moresby Special Rural Development Area.

G. S. GARRATT, President.  
W. T. PERRY, Shire Clerk.

**PUBLIC NOTICES**

ZZ201

**TRUSTEES ACT 1962**

Claims against the estate of Frank Thomas Moran late of Kronkup via Albany who died on 10 May 1993 should be lodged with the Executors, P.O. Box 485 Albany, before 11 February 1994 after which date the assets will be distributed having regard only to the claims received.

HAYNES ROBINSON.


# Do you want to know more about Quality Assurance?

The State Supply Commission, in association with Edith Cowan University and its co-learn program, has produced a one hour video which provides a basic understanding of the principles of quality assurance.

This video is an excellent training aid for government agencies and private sector organisations wanting to know more about quality assurance and how to go about obtaining quality assurance certification.

With case studies, explanations of State Government Policy, advice from quality assurance practitioners, and information on how to obtain QA certification, "The Q & A of Quality Assurance" provides a valuable introduction to this important topic.

Copies of the video are available for \$35 from the State Government Bookshop, 815 Hay Street, Perth. Orders can be placed by mail, fax or telephone (note: a \$2 postage charge applies).



## THE Q&A OF QUALITY ASSURANCE


Name:.....

Agency:.....

Address:.....

I have enclosed: \$..... for..... copies of the video "The Q&A of Quality Assurance". (Note: \$2 postage charge applies.)

Send to: The State Government  
Bookshop, Ground Floor,  
815 Hay Street  
Perth, WA 6000.  
Tel: (09) 222 8227  
Fax: (09) 321 2192



State Supply Commission of Western Australia  
15th Floor, 815 Hay Street, Perth WA 6000. Tel. 222 8222 Fax 481 2223

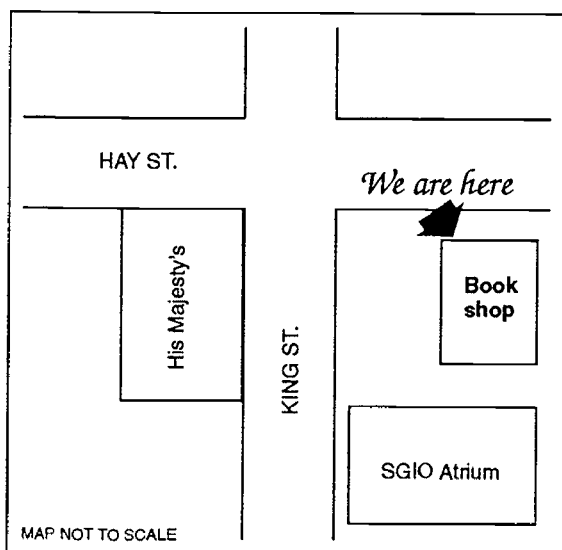
## State Government Bookshop

### AGENTS FOR STATE PRINT, STATE LAW PUBLISHER:

- ★ Acts and Regulations
- ★ Budget Papers
- ★ Bills and Reports

### OTHER PUBLICATIONS OF INTEREST:

- ★ W.A. Primary and Secondary School curriculum materials
- ★ W.A. History , Authors and Special Interest Books
- ★ Government Department Publications



### STATE GOVERNMENT BOOKSHOP

Ground Floor, "Supply House"

815 HAY ST., PERTH 6000

PH : (09) 222 8227; 222 8216

222 8228

FAX: (09) 321 2192, 481 3445

Credit Cards Accepted – Master Card, Bankcard and Visa Card

*Whatever your interest, we're worth a look, whatever the book !*

**A unit of the Department of State Services**



**GENERAL CONTENTS**

	Page
Land Administration—General Information .....	127-9
Local Government .....	129-32
Planning and Urban Development .....	132-7
Public Notices—Deceased Persons Estates .....	137

---

