



WESTERN
AUSTRALIAN
GOVERNMENT

Gazette

377



PERTH, TUESDAY, 8 FEBRUARY 1994 No. 13

PUBLISHED BY AUTHORITY G. L. DUFFIELD, GOVERNMENT PRINTER AT 3.30 PM

Publishing Details

The *Western Australian Government Gazette* is published by State Print for the State of Western Australia on Tuesday and Friday of each week unless disrupted by Public Holidays or unforeseen circumstances (changes to this arrangement will be advertised beforehand on the inside cover).

Special Government Gazettes and *Extraordinary Government Gazettes* are published periodically, only the special gazettes are included in the subscription price.

The following guidelines should be followed to ensure publication in the *Government Gazette*.

- Material submitted to the Executive Council and which requires gazettal will require a copy of the signed Executive Council Minute Paper and in some cases the Parliamentary Counsel's Certificate.
- Copy should be received by the Manager, Law Publisher no later than 3.00 p.m. on Wednesday (Friday edition) or 3.00 p.m. on Friday (Tuesday edition).
- Lengthy or complicated notices should be forwarded several days before advertised closing date for copy. This is to ensure inclusion in current edition. Failure to observe this request could result in the notice being held over until the following edition.
- Proofs will be supplied only when requested.
- No additions or amendments to material for publication will be accepted by telephone.

Send copy to:

The Manager,
Law Publisher
State Print
Station Street, Wembley, 6014
Telephone: 383 8851 Fax: 383 8888

Advertisers should note:

- All Notices should be written in 'plain English'.
- Signatures (in particular) and proper names must be legible.
- All copy should be typed and double spaced.
- If it is necessary through isolation or urgency to communicate by facsimile, confirmation is not required by post. If original copy is forwarded later and published, the cost will be borne by the advertiser.
- Documents not clearly prepared and in the required format for gazettal, will be returned to the sender unpublished.
- Late copy received at Law Publisher will be placed in the following issue irrespective of any date/s mentioned in the copy.

IMPORTANT COPYRIGHT NOTICE

© State of Western Australia

This work is copyright. Apart from any use as permitted under the *Copyright Act 1968*, no part may be reproduced by any process without written permission from the Government Printer, State Print. Inquiries should be directed to the Manager, Law Publisher, P.O. Box 38, Wembley, W.A. 6014.

Advertising Rates and Payments

Effective from 20 September 1993.

Deceased Estate notices, (per estate)—\$15.20

Real Estate and Business Agents and Finance Brokers Licences, (per notice)—\$35.10

Other Public Notices Section articles \$35.10 (except items of an exceptionally large nature, then arrangements will be made for invoicing).

All other Notices

Per Column Centimetre—\$6.95

Bulk Notices—\$128.40 per page

Clients will be invoiced for advertising charges

COUNTER SALES 1993-94

(As from 1 October 1993)

	\$
Government Gazette—(General)	1.90
Government Gazette—(Special)	
Up to 2 pages	1.90
Over 2 pages	3.80
Hansard	11.40
Industrial Gazette	10.20
Bound Volumes of Statutes	190.00

IMPORTANT NOTICE

Periodically notices are published indicating a variation in normal publishing arrangements:

- Easter or Christmas editions etc—these notices appear approximately 4 weeks prior to any change.
- Extraordinary gazettes not circulated to all subscribers—these notices appear in the following general edition of the gazette.

In all cases notices are published on page 2 and readers are urged to check accordingly prior to contacting State Print.

G. L. DUFFIELD, Director.

PROCLAMATIONS

AA103

TRANSFER OF LAND ACT 1893 TRANSFER OF LAND (REVESTMENT) PROCLAMATION

WESTERN AUSTRALIA } By His Excellency Major General Philip Michael
P. M. Jeffery, } Jeffery, Officer of the Order of Australia, Military
Governor. } Cross, Governor of the State of Western
[L.S.] } Australia.

DOLA File: 5735/950V12.

UNDER Section 243 of the Transfer of Land Act 1893, I, the Governor acting with the advice and consent of the Executive Council, do hereby revest in Her Majesty as of her former estate, the land described in the Schedules to this Proclamation.

Given under my hand and the Seal of the State on 1 February 1994.

By His Excellency's Command,

GEORGE CASH, Minister for Lands.

GOD SAVE THE QUEEN !

Schedule I

DOLA File	Description of Land	Certificate of Title Volume	Folio
1422/992	Portion of Cockburn Sound Location 550 and being Lot 204 on Plan 19258. (now portion Location 4085)	1974	659
1422/992	Portion of Cockburn Sound Location 550 and being Lot 182 on Plan 19258. (now portion Location 4085)	1974	658
1422/992	Portion of Cockburn Sound Location 550 and being Lot 205 on Plan 19259. (now portion Location 4085)	1974	642
1422/992	Portion of Cockburn Sound Location 550 and being Lot 210 on Plan 19259. (now portion Location 4085)	1974	643
1885/993	Portion of Cockburn Sound Location 550 and being Lot 211 on Plan 19259. (now Location 4084)	1974	644
1815/993PF	Portion of Swan Location 1226 being the land coloured brown and marked Pedestrian Access Way on Plan 8199.	1287	207
1813/993	Portion of Swan Location 2225 being the land coloured brown and marked Pedestrian Access Way on Plan 12143.	1484	101
1531/959	Portion of Canning Location 2351 and being Lot 10 on Plan 19041. (now Location 3859)	1957	347
1606/993	Portion of Busselton Town Lot 99 coloured brown and marked R.O.W. on Diagram 41826.	1778	480

Schedule II

DOLA File	Description of Land
557/988	Portion of Swan Location 1370 being the land coloured brown and marked Pedestrian Access Way containing an area of 101 square metres abutting Lot 7 on Plan 9880.

AA101

LAND ACT 1933
CLASSIFICATION OF RESERVED LANDS
PROCLAMATION

WESTERN AUSTRALIA P. M. Jeffery, Governor. [L.S.]	} By His Excellency Major General Philip Michael Jeffery, Officer of the Order of Australia, Military Cross, Governor of the State of Western Australia.
--	---

DOLA File: 526/1969.

UNDER Section 31 of the Land Act 1933, I, the Governor acting with the advice and consent of the Executive Council, hereby classify as of Class "A" Reserve No. 29719 Comprising Victoria Location 10000 with an area of 117.2947 hectares for the designated purpose of "Conservation of Flora and Fauna".

Local Authority—Shire of Dandaragan.

Given under my hand and the Seal of the State on 1 February 1994.

By His Excellency's Command,

GEORGE CASH, Minister for Lands.

GOD SAVE THE QUEEN !

The Proclamation published at page 67 of the *Government Gazette* dated 14 January 1994 relating to Reserve No. 27919 is hereby superseded.

AA102

LAND ACT 1933
CANCELLATION OF "B" CLASSIFICATION
PROCLAMATION

WESTERN AUSTRALIA P. M. Jeffery, Governor. [L.S.]	} By His Excellency Major General Philip Michael Jeffery, Officer of the Order of Australia, Military Cross, Governor of the State of Western Australia.
--	---

DOLA File: 699/896.

UNDER Section 31(2) of the Land Act 1933, I, the Governor acting with the advice and consent of the Executive Council, hereby cancel as of Class "B" Reserve No. 3254 for the designated purpose of "Government Requirements".

Given under my hand and the Seal of the State on 1 February 1994.

By His Excellency's Command,

GEORGE CASH, Minister for Lands.

GOD SAVE THE QUEEN !

AGRICULTURE

AG301

PLANT DISEASES ACT 1914
PLANT DISEASES (APPLE SCAB) NOTICE 1994

Made by the Minister under section 12.

Citation

1. This notice may be cited as the *Plant Diseases (Apple Scab) Notice 1994*.

Commencement

2. This notice comes into operation on the day on which it is published—

(a) in the *Government Gazette*; or

(b) in a newspaper circulating in the Balingup area,

whichever is the later.

3. For the purposes of this notice—

"disease" means the disease known as apple scab (*Venturia inaequalis*).**Declaration of infested areas**

4. The portions of the State described in the Table to this clause are infested with disease.

Table

Infested Areas

The area of land within a 2 kilometre radius of the south east corner of Nelson Location 8144 within the Shire of Donnybrook-Balingup, together with the additional area of land within an arc having a 5 kilometre radius from the said corner of Nelson Location 8144 bounded to the north by Grimwade Road and to the south by Old Padbury Road.

MONTY HOUSE, Minister for Primary Industry.

LAND ADMINISTRATION**LA201****LAND ACT 1933
ORDERS IN COUNCIL
(Vesting of Reserves)**

By the direction of His Excellency the Governor under Section 33(2), the following reserves have been vested.

DOLA File 1422/992.

Reserve No. 42608 (Cockburn Sound Locations 4054, 4055, 4056 and 4085) vested in the City of Cockburn for the designated purpose of "Public Recreation".

DOLA File: 1885/993.

Reserve No. 42968 (Cockburn Sound Location 4084) vested in the City of Cockburn for the designated purpose of "Drainage".

DOLA File: 1531/959.

Reserve No. 25699 (Canning Locations 1766, 3081 and 3859) vested in the City of Armadale for the designated purpose of "Public Recreation".

DOLA File: 2672/978.

Reserve No. 35607 (Port Hedland Lot 3239) vested in the Honourable Peter Gilbert Da Conceicao Foss M.L.C. Minister for Health for the time being and his successors in office for the designated purpose of "Health (Community Health Centre)" with power, to lease the whole or any portion thereof for any term.

Local Authority—Town of Port Hedland.

DOLA File: 393/967.

Reserve No. 29277 (King Location 313) vested in the Water Authority of Western Australia for the designated purpose of "Irrigation Works" with power, to lease the whole or any portion thereof for any term not exceeding twenty one (21) years from the date of the lease.

Local Authority—Shire of Wyndham-East Kimberley.

DOLA File: 1227/890V6.

Reserve No. 1686 (Edel Locations 60 and 80) jointly vested in the Executive Director of the Department of Conservation and Land Management and the Shire of Shark Bay for the designated purpose of "Recreation".

DOLA File: 2537/993.

Reserve No. 42966 (Sandstone Lot 531) vested in the Shire of Sandstone for the designated purpose of "Museum".

DOLA File: 2548/993.

Reserve No. 42965 (Sandstone Lot 530) vested in the Shire of Sandstone for the designated purpose of "Communications Site".

DOLA File: 1001/988.

Reserve No. 33365 (Kelmscott Lot 228) vested in the City of Armadale for the designated purpose of "Public Recreation".

DOLA File: 1436/993.

Reserve No. 42872 (Swan Location 11911) vested in the City of Wanneroo for the designated purpose of "Drainage".

D. G. BLIGHT, Clerk of the Council.

LA202**LAND ACT 1933
ORDERS IN COUNCIL
(Revocation of Vestings)**

By the direction of His Excellency the Governor under Section 34B(1), the following Orders in Council and associated Vesting Orders are revoked.

DOLA File: 1531/959

Order in Council gazetted on 30 September 1960 vesting Reserve No. 25699 (Canning Location 1766) in the Armadale-Kelmscott Road Board for the designated purpose of "Recreation".

Local Authority—City of Armadale.

DOLA File: 2672/978.

Order in Council gazetted on 6 October 1978 vesting Reserve No. 35607 in the Honourable Raymond Laurence Young M.L.A. Minister of Public Health for the time being and his successors in office for the designated purpose of "Community Health Centre".

Local Authority—Town of Port Hedland.

DOLA File: 393/967.

Order in Council gazetted on 7 August 1970 vesting Reserve No. 29277 in the Minister for Works for the designated purpose of "Irrigation Works".

Local Authority—Shire of Wyndham-East Kimberley.

DOLA File: 1227/890V6.

Order in Council gazetted on 16 November 1990 vesting Reserve No. 1686 (Edel Location 80) jointly in the Executive Director of the Department of Conservation and Land Management and the Shire of Shark Bay for the designated purpose of "Recreation".

DOLA File: 3227/988.

Order in Council gazetted on 17 August 1900 vesting Reserve No. 3126 (Bulba District) in the Honourable the Director of Public Works for the designated purpose of "Water (No. 3 Well)".

Local Authority—Shire of Sandstone.

DOLA File: 1206/961.

Order in Council gazetted on 17 August 1984 vesting Reserve No. 36203 (Victoria Locations 3952, 7495 and 11461) in the Western Australian Wildlife Authority for the designated purpose of "Conservation of Flora and Fauna".

Local Authority—Shire of Irwin.

D. G. BLIGHT, Clerk of the Council.

LA401

LAND ACT 1993

Department of Land Administration

Declaration That Part 1A DOES NOT APPLY

I declare under Section 27H of the Land Act 1933 that Part 1A of the Act does not apply to the following proposals affecting the land specified.

Proposal	Land	DOLA File
Reservation for "Public Recreation" with Vesting	Plantagenet Location 7756	1641/1993
Reservation for "Drainage" with Vesting	King Locations 775, 778 and 779	1567/1993
Reservation "Tourist Information" with Vesting.	Mount Magnet Lots 366 and 369.	9194/905
10 year lease for tourism (wilderness camp)	Doongan Location 31	1876/992
Sale—Section 118CA	Canning Location 2849 (Portion of Reserve 34313)	711/975
Sale—Section 29(2)	Canning Location 3573 (Reserve No. 24279)	2043/955
Vesting with power to lease.	Swan Location 10517 (Reserve 38634)	3188/983
Change of reserve purpose to "Purposes Associated with the Fishing Industry" with Vesting.	Leeman Lots 58 and 59 (Reserve 35091).	382/968
Reservation for "Public Utilities" with vesting	All that portion of Hillview Terrace (Road No. 130) between Farnham Street and Manning Road—now closed.	1627/993
Disposition—Section 29(2)	Swan Location 11941 (formerly Location 7025)	3493/958
Sale—Sections 118A(3)	Portion of Safety Bay Road bordered blue on Crown Survey Diagram 90185 for inclusion into Certificate of Title Volume 1527 Folio 968.	475/983

GEORGE CASH, Minister for Lands.

LA402**CONSERVATION AND LAND MANAGEMENT ACT 1984
RESERVATION OF STATE FOREST ORDER**

CALM File: 011651F3001.

DOLA File 2443/928V3 and 5194/912.

Made by His Excellency the Governor under Section 8.

It is directed that the area described in the schedule be dedicated as an addition to State Forest No. 29.

Schedule

Nelson Location 11793 as depicted on Land Administration Diagram Bridgetown 875 containing an area of 4047 square metres.

The Notice at page 6345 of the *Government Gazette* dated 26 November 1993 is hereby superseded.

Clerk of the Council.

LA701**LAND ACT 1933
RESERVATION NOTICES**

Made by His Excellency the Governor under Section 29.

The Crown Lands described below have been set apart as public reserves.

DOLA File: 1885/993.

Reserve No. 42968 comprising Cockburn Sound Location 4084 (formerly portion of Cockburn Sound Location 550 and being Lot 211 on Plan 19259) with an area of 2522 square metres for the designated purpose of "Drainage"

Public Plan: BG34 (2) 10.09. Phoenix and Sudlow Roads.

Local Authority—City of Cockburn.

DOLA File: 9304/906PF.

Reserve No. 42967 comprising Sandstone Lots 149 to 152 inclusive and 157 to 160 inclusive with an area of 8096 square metres on Land Administration Plan Sandstone 279/1 for the designated purpose of "Use and Requirements of the Public Education Endowment Trust".

Public Plan: Sandstone Townsite. Griffith Street.

Local Authority—Shire of Sandstone.

DOLA File: 2537/993.

Reserve No. 42966 comprising Sandstone Lot 531 with an area of 4 000 square metres on Land Administration Diagram 91391 for the designated purpose of "Museum".

Public Plan: Sandstone Townsite.

Local Authority—Shire of Sandstone.

DOLA File: 2548/993.

Reserve No. 42965 comprising Sandstone Lot 530 with an area of 92 square metres on Land Administration Diagram 91391 for the designated purpose of "Communications Site".

Public Plan: Sandstone Townsite.

Local Authority—Shire of Sandstone.

A. A. SKINNER, Chief Executive.

LA801**LAND ACT 1933
AMENDMENT OF RESERVES**

Made by His Excellency the Governor under Section 37.

The following reserves have been amended.

DOLA File: 3046/965V2.

Reserve No. 27745 (at Fremantle) "School Site" to comprise Lots 1969, 2093 and 2094 as surveyed and shown bordered pink on Land Administration Plan 18472 in lieu of Lots 392, 1927, 1940, 1943 and 1968 and of its area being reduced (recalculated) to 1.4503 hectares accordingly.

Public Plan: BG34 (2) 07.13. Alma Street.

Local Authority—City of Fremantle.

DOLA File: 1422/992.

Reserve No. 42608 (Cockburn Sound Locations 4054, 4055 and 4056) "Public Recreation" to include Location 4085 (formerly portion of Cockburn Sound Location 550 and being Lots 182 and 204 on Plan 19258 and Lots 205 and 210 on Plan 19259) and of its area being increased to 2.2510 hectares accordingly.

Public Plan: BG34 (2) 10.09. Phoenix Road.

Local Authority—City of Cockburn.

DOLA File: 1531/959.

Reserve No. 25699 (Canning Location 1766) "Recreation" to include Locations 3859 (formerly portion of Canning Location 2351 and being Lot 10 on Plan 19041) and 3081 and of its area being increased to 2.2494 hectares accordingly.

Public Plan: BG 34 (2) 23.04. Henrietta Avenue.

Local Authority—City of Armadale.

DOLA File: 9304/906PF.

Reserve No. 38698 (Sandstone Lots 149 to 152 inclusive, 157 to 160 inclusive, 185 to 188 inclusive and 193 to 196 inclusive) "Educational Endowment" to exclude Lots 149 to 152 inclusive and 157 to 160 inclusive and of its area being reduced to 8 091 square metres accordingly.

Public Plan: Sandstone Townsite. Griffith Street.

Local Authority—Shire of Sandstone.

DOLA File: 2048/913V2.

Reserve No. 14983 (at Westonia) "Common" to exclude that portion now comprised in Yilgarn Location 1578 as surveyed and shown bordered green on Land Administration Diagram 91408 and of its area being reduced by 8.0935 hectares accordingly.

Public Plan: Westonia (50). Stoneman Road.

Local Authority—Shire of Westonia.

DOLA File: 2728/977.

Reserve No. 34807 (at Port Hedland) "Health (Housing)" to comprise Lot 3185 as surveyed and shown on Land Administration Plan 18387 and of its area being reduced (recalculated) to 735 square metres accordingly.

Public Plan: BL66 (2) 25.23. Barrow Place.

Local Authority—Town of Port Hedland.

DOLA File: 1227/890V6.

Reserve No. 1686 (Edel District) "Recreation" to comprise Locations 60 and 80 as surveyed and shown on Land Administration Diagram 86168 and Plan 18229 respectively and of its area being increased (recalculated) to 477.2940 hectares accordingly.

Public Plan: Shark Bay (250). Monkey Mia Road.

Local Authority—Shire of Shark Bay.

DOLA File: 2749/990.

Reserve No. 29942 (Derby Lots 441, 443, 694 to 697 inclusive) "Housing (Public Works Department)" to exclude Lot 443 and of its area being reduced to 6 058 square metres accordingly.

Public Plans: CK75 (2) 3.06 and 3.07. Beaven, Stanley, Heytesbury and Alfonsas Streets.

Local Authority—Shire of Derby/West Kimberley.

DOLA File: 3723/912.

Reserve No. 14178 (Sandstone Lot 500) "Caravan Park" to exclude those portions now comprised in Lots 530 and 531 as surveyed and shown bordered red on Land Administration Diagram 91391 and of its area being reduced to 10.3692 hectares accordingly.

Public Plan: Sandstone Townsite.

Local Authority—Shire of Sandstone.

DOLA File: 3306/961V2.

Reserve No. 26149 (at Albany) "Recreation" to comprise Lot 651 as surveyed and shown bordered red on Land Administration Diagram 91343 and of its area being reduced (recalculated) to 2.8062 hectares accordingly.

Public Plan: BK26 (2) 13.04. Marine Drive.

Local Authority—Town of Albany.

DOLA File: 1206/961.

Reserve No. 36203 (Victoria District) "Conservation of Flora and Fauna" to comprise Locations 11943 and 11947 as surveyed and shown bordered pink on Land Administration Plans 18173 and 18230 respectively in lieu of Locations 3952, 7495 and 11461 and of its area being reduced to 6590.9736 hectares accordingly.

Public Plan: Mount Lefroy (50).

Local Authority—Shire of Irwin.

Reserve 36203 is automatically vested in the National Parks and Nature Conservation Authority pursuant to Section 7 of CALM Act 1984.

A. A. SKINNER, Chief Executive.

LA901

LAND ACT 1933

Change of Purpose of Reserves

Made by His Excellency the Governor under Section 37.

The purpose of the following reserves have been changed.

DOLA File: 1531/959.

Reserve No 25699 (Canning Locations 1766, 3081 and 3859) being changed from "Recreation" to "Public Recreation".

Public Plan: BG 34 (2) 23.04. Henrietta Avenue.

Local Authority—City of Armadale.

DOLA File: 2672/978.

Reserve No 35607 (Port Hedland Lot 3239) being changed from "Community Health Centre" to "Health (Community Health Centre)".

Public Plans: BL66 (2) 25.22 and 25.23. Colebatch Way.

Local Authority—Town of Port Hedland.

A. A. SKINNER, Chief Executive.

LB201

LAND ACT 1933

CANCELLATION OF RESERVES

Made by His Excellency the Governor under Section 37.

The following reserves have been cancelled.

DOLA File: 3596/895V2.

Reserve No. 3268 (Wellington District) "Pound Site".

Public Plan: BG30 (2) 01.32. Spencer Street.

Local Authority—City of Bunbury.

DOLA File: 506/990.

Reserve No. 3537 (Geraldton Lot 15) "Congregationalists".

Public Plans: BE43 (2) 14.15, 15.15. Lester Avenue.

Local Authority—City of Geraldton.

DOLA File: 1531/959.

Reserve No. 35765 (Canning Location 3081) "Public Recreation"

Public Plan: BG 34 (2) 23.04. Henrietta Avenue.

Local Authority—City of Armadale.

DOLA File: 802/993.

Reserve No. 42593 (Swan Location 11850) "Use and Requirements of the Minister for Works".

Public Plans: BG34 (2) 10.14 and 11.14. Charsley Street.

Local Authority—City of Melville.

DOLA File: 1050/993.

Reserve No. 42681 (Exmouth Lots 25, 29, 34, 48, 66, 68, 72, 73, 76, 77, 79, 88, 98, 103, 109, 111, 122, 125, 163, 165, 173, 176, 180, 182, 183, 185, 186, 194, 199, 204, 205, 208, 211, 213, 214, 217, 227, 229, 230, 233, 237, 245, 323, 324, 327, 331, 332, 347, 435, 457, 460, 467, 508, 600, 636 and 1392) "Use and Requirements of the Minister for Works".

Public Plans: BD62(2) 14.12, 15.12, 14.13 and 15.13.

Local Authority—Shire of Exmouth.

DOLA File: 699/896.

Reserve No. 3254 (Swan District) "Government Requirements"

Public Plans: BG34 (2) 12.25 and 12.26. (not charted).

Local Authority—City of Subiaco.

DOLA File: 1127/962.

Reserve No. 26878 (Canning Location 1925) "Use and Requirements of the City of Belmont".

Public Plan: BG34 (2) 17.22. Mercury Street.

DOLA File: 3227/988.

Reserve No. 3126 (Murchison District) "Water (under Act 57 Victoria No. 20)".

Public Plan: Youanmi (250).

Local Authority—Shire of Sandstone.

DOLA File: 893/903D.

Reserve No. 11365 (Koojan Agricultural Area Lot 72) "Water".

Public Plan: Capitela NE (25).

Local Authority—Shire of Moora.

DOLA File: 973/991.

Reserve No. 2321 (Victoria District) "Public utility".

Public Plan: Yardarino SW (25)(not charted).

Local Authority—Shire of Irwin.

DOLA File: 2033/993.

Reserve No. 42675 (Melbourne Location 4143) "Use and Requirements of the Minister for Works".

Public Plan: BG38 (2) 18.23. Coorin Street.

Local Authority—Shire of Moora.

DOLA File: 651/993.

Reserve No. 42505 (Albany Lots 1285 to 1290 inclusive and 1294) "Use and Requirements of the Minister for Works".

Public Plan: BK26 (2) 10.04. Festing Street.

Local Authority—Town of Albany.

DOLA File: 5194/912.

Reserve No. 14461 (Nelson District) "Church Site (Roman Catholic)".

Public Plan: Wilga SW(25). Grimwade Road.

Local Authority—Shire of Donnybrook-Balingup.

A. A. SKINNER, Chief Executive.

LB301

PUBLIC EDUCATION ENDOWMENT ACT 1909 NOTICE OF APPROVAL OF SALE OF LAND

DOLA File: 9304/906PF.

His Excellency the Governor has been pleased to approve under Section 9A of the Public Education Endowment Act 1909, of the sale of Sandstone Lots 149 to 152 inclusive and 157 to 160 inclusive being portion of the land comprised in Reserve No. 38698 set apart for the purpose of "Educational Endowment".

Clerk of the Council.

LB401

**LOCAL GOVERNMENT ACT 1960
DECLARATION OF PUBLIC STREETS
ORDERS OF THE MINISTER FOR LANDS**

Made under Section 288

At the request of the local government nominated, the portions of land specified in the Schedule are now declared to be absolutely dedicated as a public street.

Schedule

Shire of Shark Bay (DOLA File No. 541/992).

Road No. 15079 (Monkey Mia Road) (Re-Gazetted). All those portions of Monkey Mia Road as delineated and coloured brown on DOLA Crown Survey Plans 18085, 18100, 18187-18192.

Public Plan: Shark Bay SG 49-8 & Shark Bay 1:250,000.

A. A. SKINNER,
Chief Executive, Department of Land Administration.

LB601

**LAND ACT 1933
Additional Special Lease Purpose**

DOLA File: 4058/989.

His Excellency the Governor in Executive Council has been pleased to approve, under Section 116 (14) of the Land Act 1933 of "Rubbish Disposal and Effluent Disposal" being an additional purpose for which a Special lease may be granted.

DOLA File: 1095/973.

His Excellency the Governor in Executive Council has been pleased to approve, under Section 116 (14) of the Land Act 1933 of "Parking and Storage" being an additional purpose for which a Special Lease may be granted.

DOLA File: 2942/972V2.

His Excellency the Governor in Executive Council has been pleased to approve, under Section 116 (14) of the Land Act 1933 of "Lime Crushing" being an additional purpose for which a Special lease may be granted.

A. A. SKINNER, Chief Executive.

LB701

File No. 1126/1987.
Ex. Co. No. 0060.

**LOCAL GOVERNMENT ACT 1960
PUBLIC WORKS ACT 1902
LAND RESUMPTION**

Road Widening—Keane Street—Road No. 18534—Shire of Swan

Notice is hereby given, and it is hereby declared, that pursuant to a resolution of the Shire of Swan passed at a meeting of the Council held on or about August 25, 1993 the several pieces or parcels of land described in the Schedule hereto, being all in the Swan District have, in pursuance of the written approval and consent of His Excellency the Governor, acting by and with the advice of the Executive Council, dated the 18th day of January 1994, been set apart, taken or resumed for the purpose of the following public work, namely—Road Widening—Keane Street—Road No. 18534—Shire of Swan.

And further notice is hereby given that the said pieces or parcels of land so set apart, taken, or resumed are marked off and more particularly described on Department of Land Administration Diagram 91346 which may be inspected at the Department of Land Administration, Midland. The additional information contained in the Schedule after the land descriptions is to define locality only and in no way derogates from the Transfer of Land Act description. And it is hereby directed that the said lands shall vest in Her Majesty for an estate in fee simple in possession for the public work herein expressed, freed and discharged from all trusts, mortgages, charges, obligations, estates, interests, rights-of-way or other easements whatsoever.

Schedule

Owner or Reputed Owner	Occupier or Reputed Occupier	Description	Area (approx.)
Michele Del Casale and Maria Rosaria Del Casale	M. and M. R. Del Casale	Part of Lot 82 on Plan 3298 (Sheet 1) being part of the Land contained in Certificate of Title Volume 1816 Folio 890.	18 m ²

Certified correct this 12th day of January 1994.

GEORGE CASH, Minister for Lands.

Dated this 18th day of January 1994.

P. M. JEFFERY, Governor in Executive Council.

Road Dedication

It is hereby notified that the Minister for Lands has approved, pursuant to section 288 of the Local Government Act, the dedication as public street the roads in the various Municipalities as described in the abovementioned resumption notices.

By Order of the Minister for Lands.

Dated this 8th day of February 1994.

A. A. SKINNER, Chief Executive.

LB801

File No. 742/1993.

Ex. Co. No. 0061.

LOCAL GOVERNMENT ACT 1960

PUBLIC WORKS ACT 1902

LAND ACQUISITION

Rights'-of-Way—City of Perth

Notice is hereby given, and it is hereby declared, that the several pieces or parcels of land described in the Schedule hereto, being all in the Perth District have, in pursuance of the written consent under the Local Government Act 1960 and approval under section 17(1) of the Public Works Act 1902 of His Excellency the Governor, acting by and with the advice of the Executive Council, dated the eighteenth day of January 1994, been compulsorily taken and set apart for the purpose of the following public work, namely—Rights'-of-Way—City of Perth.

And further notice is hereby given that the said pieces or parcels of land so taken and set apart are shown marked off on L.T.O. Plans L.A., W.A. 672, 1106(1) and 1106(2) which may be inspected at the Department of Land Administration, Midland. The additional information contained in the Schedule after the land descriptions is to define locality only and in no way derogates from the Transfer of Land Act description.

And it is hereby directed that the said lands shall vest in City of Perth for an estate in fee simple in possession for the public work herein expressed, freed and discharged from all trusts, mortgages, charges, obligations, estates, interests, rights-of-way or other easements whatsoever.

Schedule

Owner or Reputed Owner	Occupier or Reputed Occupier	Description	Area (approx.)
Alexander Forrest	City of Perth by Notice of Entry	Portion of Perth Town Lots N146 and N150 being the "Lane" on Plan 672 bounded by William, Mary and Beaufort Streets being part of the land remaining in Certificate of Title Volume 166 Folio 160.	1174 m ²
William Britnall and Samuel William Copley	City of Perth by Notice of Entry	Portion of Perth Town Lots N145 and N151 being the Rights'-of-Way on Plans 1106(1) and 1106(2) extending Northwards from Chatsworth Road being part of the land remaining in Certificate of Title Volume 211 Folio 174.	198 m ²

Certified correct this 6th day of January 1994.

GEORGE CASH, Minister for Lands.

Dated this 18th day of January 1994.

P. M. JEFFERY, Governor in Executive Council.

LOCAL GOVERNMENT**LG401****TOWN PLANNING AND DEVELOPMENT ACT 1928****ADVERTISEMENT OF RESOLUTION DECIDING TO PREPARE A TOWN PLANNING SCHEME***Shire of Victoria Plains*

District Planning Scheme No. 4

Notice is hereby given that the Shire of Victoria Plains on 21st day of June 1993 resolved that the Council, in pursuance of section 7 of the Town Planning and Development Act 1928, prepare the above District Planning Scheme to cover the whole of the Shire of Victoria Plains.

Dated this 29th day of October, 1993.

R. W. DEW, Shire Clerk.

PLANNING AND URBAN DEVELOPMENT**PD401****TOWN PLANNING AND DEVELOPMENT ACT 1928****SCHEME AMENDMENT AVAILABLE FOR INSPECTION***City of Melville*

Town Planning Scheme No. 3—Amendment No. 111

Ref: 853/2/17/10, Pt. 111.

Notice is hereby given that the City of Melville has prepared the abovementioned scheme amendment for the purpose of rezoning Lots 480, 491, 492 and 493 Somerville Boulevard, Murdoch to Residential B, and include as a Schedule to Appendix 5 a prohibition of uses on the above lots.

Plans and documents setting out and explaining the scheme amendment have been deposited at Council Offices, Almondbury Road, Ardross and at the Department of Planning and Urban Development, Albert Facey House, 469-489 Wellington Street, Perth and will be available for inspection during office hours up to and including March 22, 1994.

Submissions on the scheme amendment should be made in writing on Form No. 4 and lodged with the undersigned on or before March 22, 1994.

This Amendment is available for inspection in order to provide an opportunity for public comment and it should not be construed that final approval will be granted.

G. G. HUNT, Town Clerk.

PD402**TOWN PLANNING AND DEVELOPMENT ACT 1928****RE-ADVERTISEMENT OF TOWN PLANNING SCHEME AMENDMENT AVAILABLE FOR INSPECTION***City of Stirling*

District Planning Scheme No. 2—Amendment No. 91A

Ref: 853/2/20/34, Pt. 91A.

It is hereby notified for public information that the notice under the above Amendment No. 91A published at page 6745 of the *Government Gazette* No. 170 dated 21 December 1993 is being re-advertised from the date of this *Gazette* to 8 March 1994.

All persons/organisations who lodged a submission previously are not required to forward a new submission.

G. S. BRAY, Town Clerk.

PD403

TOWN PLANNING AND DEVELOPMENT ACT 1928
SCHEME AMENDMENT AVAILABLE FOR INSPECTION
City of Wanneroo

Town Planning Scheme No. 1—Amendment No. 595

Ref: 853/2/30/1, Pt. 595.

Notice is hereby given that the City of Wanneroo has prepared the abovementioned scheme amendment for the purpose of rezoning Lots 2, 7, 8, 31 and 34 Wanneroo Road, Lots 14, 15, 16, 17, 18 and 19 East Road and Lot 19 Archer Street, Wanneroo from "Rural" to "Residential Development (R20)".

Plans and documents setting out and explaining the scheme amendment have been deposited at Council Offices, Boas Avenue, Joondalup and at the Department of Planning and Urban Development, Albert Facey House, 469-489 Wellington Street, Perth, and will be available for inspection during office hours up to and including 22 March 1994.

Submissions on the scheme amendment should be made in writing on Form No. 4 and lodged with the undersigned on or before 22 March 1994.

This amendment is available for inspection in order to provide an opportunity for public comment and it should not be construed that final approval will be granted.

R. F. COFFEY, Town Clerk.

PD404

TOWN PLANNING AND DEVELOPMENT ACT 1928
APPROVED TOWN PLANNING SCHEME AMENDMENT
Shire of Busselton

Town Planning Scheme No. 5—Amendment No. 258

Ref: 853/6/6/6, Pt. 258.

It is hereby notified for public information, in accordance with section 7 of the Town Planning and Development Act 1928, that the Hon Minister for Planning approved the Shire of Busselton Town Planning Scheme Amendment on 29 January 1994, for the purpose of rezoning Lot 39, West Street from "Single Residential" to "Additional Use—Silver Chain Nursing Association Incorporated".

R. TOGNELA, President.
I. STUBBS, Shire Clerk.

PD405

TOWN PLANNING AND DEVELOPMENT ACT 1928
SCHEME AMENDMENT AVAILABLE FOR INSPECTION
Shire of Esperance

Town Planning Scheme No. 22—Amendment No. 9

Ref: 853/11/6/21, Pt. 9.

Notice is hereby given that the Shire of Esperance has prepared the abovementioned scheme amendment for the purpose of rezoning that portion of land being CT Vol 1890 Fol 189, area 202 sq.m immediately behind Pt Lot 186 Foy Street, Esperance from Parks and Recreation Reserve to Residential R12.5-R17.5.

Plans and documents setting out and explaining the scheme amendment have been deposited at Council Offices, Windich Street, Esperance and at the Department of Planning and Urban Development, Albert Facey House, 469-489 Wellington Street, Perth, and will be available for inspection during office hours up to and including 22 March 1994.

Submissions on the scheme amendment should be made in writing on Form No. 4 and lodged with the undersigned on or before 22 March 1994.

This amendment is available for inspection in order to provide an opportunity for public comment and it should not be construed that final approval will be granted.

R. T. SCOBLE, Shire Clerk.

PORT AUTHORITIES**PH401****ALBANY PORT AUTHORITY ACT 1926****NOTICE****Application to Lease**

In accordance with the provision of section 25 of the Albany Port Authority Act 1926, it is hereby advertised that an application has been received from Wintrel Pty Ltd for the lease of Lot 8 of Port land vested in the Albany Port Authority for a period exceeding three years for the purpose of storage and repairs of plant and equipment.

Dated this 12th day of January 1994.

C. R. BERRY, Finance Manager.

WATER AUTHORITY**WA301****WATER AUTHORITY ACT 1984****WATER AUTHORITY VESTING ORDER (No. 1) of 1994**

Made by His Excellency the Governor in Executive Council under section 8(3).

Citation

1. This order may be cited as the *Water Authority Vesting Order (No. 1) of 1994*.

Vesting of Schedule 1 Interest in Land

2. The interest of Her Majesty as registered proprietor of an estate in fee simple of all that land specified in Schedule 1 shall be vested in the Water Authority of Western Australia of 629 Newcastle Street, Leederville.

Vesting of Schedule 2 Interest in Land

3. The interest of Minister of Water Supply Sewerage and Drainage as registered proprietor of an estate in fee simple of all that land specified in Schedule 2 shall be vested in the Water Authority of Western Australia of 629 Newcastle Street, Leederville.

Vesting of Schedule 3 Interest in Land

4. The interest of Minister for Water Supply Sewerage and Drainage as registered proprietor of an estate in fee simple of all that land specified in Schedule 3 shall be vested in the Water Authority of Western Australia of 629 Newcastle Street, Leederville.

Vesting of Schedule 4 Interest in Land

5. The interest of Metropolitan Water Supply Sewerage and Drainage of 2 Havelock Street, West Perth as Grantee of an easement over that part of the land specified in Schedule 4 shall be vested in the Water Authority of Western Australia of 629 Newcastle Street, Leederville.

Schedule 1

1. Portion of Victoria Location 315 being part of Lot 66 on Plan 2715 and being that part of the land resumed and remained in Certificate of Title Volume 1216 Folio 701.
2. Portion of Wellington Location 1 and being Lot 21 the subject of Diagram 34000 and being the whole of the land comprised in Certificate of Title Volume 223 Folio 117A.
3. Portion of Brunswick Estate Lot 6 and being Lot 1 the subject of Diagram 42591 and being the whole of the land comprised in Certificate of Title Volume 1331 Folio 953.

Schedule 2

1. Portion of each of Swan Locations X and 1115 and being part of the land on Plan 6062 and Lot 1586 the subject of Plan 7570 and being the balance of the land remaining in Certificate of Title Volume 1261 Folio 776.
2. Portion of Canning Location 2 and being Lot 448 on Plan 1740 and being the whole of the land comprised in Certificate of Title Volume 799 Folio 137.
3. Portion of Canning Location 2 and being Lot 447 on Plan 1740 and being the whole of the land comprised in Certificate of Title Volume 736 Folio 23.

Schedule 3

That part of Swan Location 2103 as is comprised in Plan 5880 and being the land resumed and remaining in Certificate of Title Volume 417 Folio 73.

Schedule 4

1. Portion of Swan Location 6221 and being Lot 1 the subject of Plan 14283 and being that part of the land in Transfer C291193 coloured blue on the map in the margin to the Second Schedule to the Certificate of Title Volume 1658 Folio 716.
2. Portion of Canning Location 31 and being Lot 112 (Now Lot 7) on Diagram 39310 and being that part of the land in Transfer B98527 coloured blue on the map in the margin to the Second Schedule to the Certificate of Title Volume 360 Folio 68A.

By His Excellency's Command,

D. G. BLIGHT, Clerk of the Council.

WA401

WATER SUPPLY IMPROVEMENTS

Shire of Greenough

Walkaway

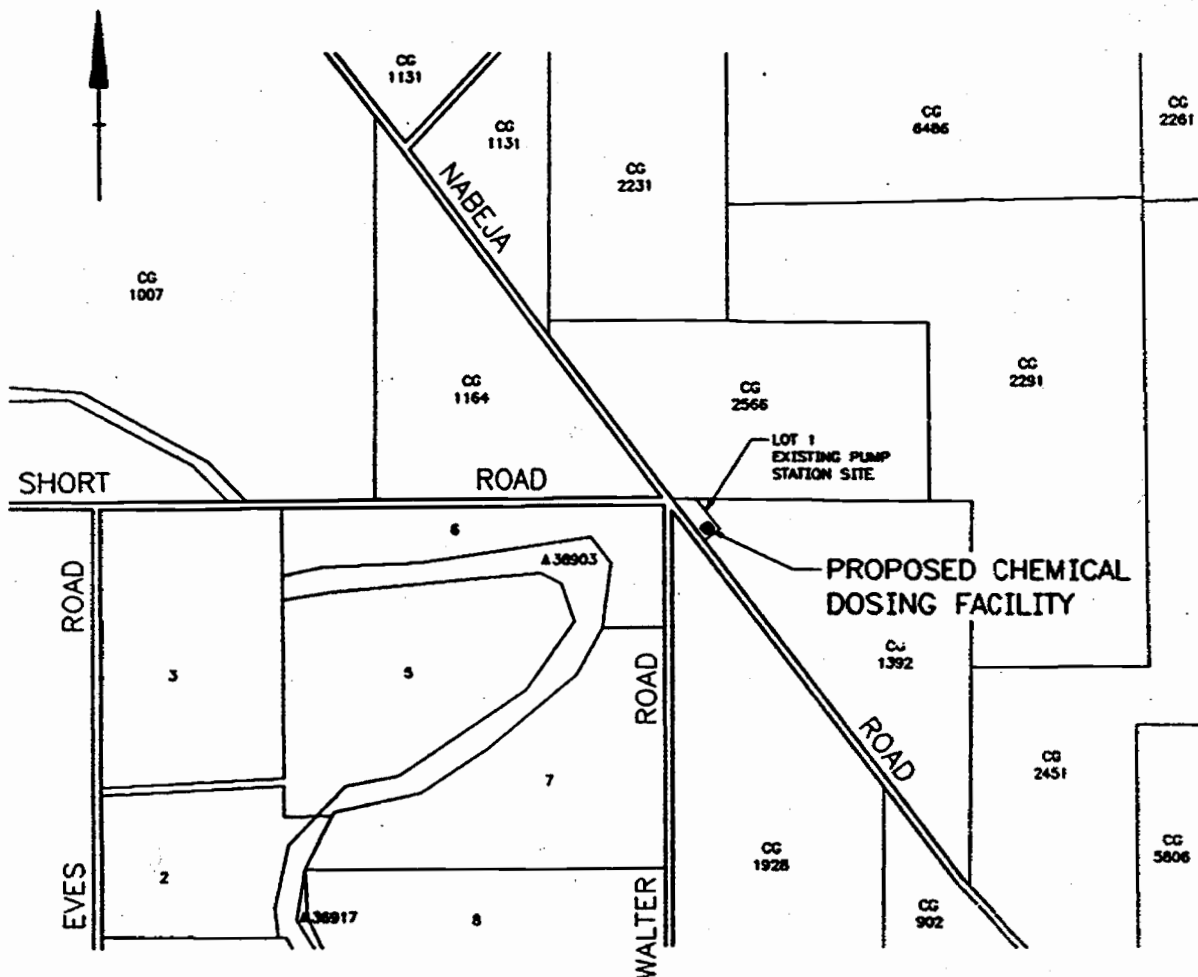
Notice of Authorisation to Construct a Chemical Dosing Facility

In accordance with the provisions of the Water Authority Act 1984, the Minister for Water Resources has authorised the Water Authority of Western Australia to construct the following works:

- A brick building with a floor area of approximately 84 square metres (to house chlorine, fluosilicic acid and dosing equipment)
- Associated pipework.


The location of the proposed works is on the existing Walkaway Pump Station site as shown on the plan below.

The works are intended to improve the water supply in the Geraldton area.



PLAN

100 50 0 100 200 300 400 500 600 700 metres (1:10000)



**SQUEEZE THE MOST OUT OF
YOUR PRINTING DOLLAR**

**LET US TAKE THE BUDGET
PRESSURE OFF YOUR
PRINTING COSTS**


**State Print Now Offers
You The Complete Solution to Your
Publishing Needs !!**

<input type="checkbox"/> Photocopy Paper	<input type="checkbox"/> Disk Conversion Bureau
<input type="checkbox"/> Computer Listing Paper	<input type="checkbox"/> Document Scanning
<input type="checkbox"/> Plain and Ruled Pads	<input type="checkbox"/> Desktop Publishing
<input type="checkbox"/> Government Stationery and Forms	<input type="checkbox"/> Instant Printing—The Rapid Copy Centre
<input type="checkbox"/> Statutory Publications— Acts, Bills, Regulations	<input type="checkbox"/> Electronic Publishing— Personalised On-demand Printing
<input type="checkbox"/> Graphic Design Service	<input type="checkbox"/> General Single or Multi-Colour Printing and Publishing
<input type="checkbox"/> Colour Computer Graphics	<input type="checkbox"/> Binding and Finishing Service
<input type="checkbox"/> Professional Typesetting	

• Plain Paper Orders—383 8864 • Photocopy Paper Orders—383 8879
• The Rapid Copy Centre—383 8882

**Ask our Marketing Branch how we can save *you*
dollars on *your printing costs* today !**

CONTACT OUR MARKETING BRANCH ON 383 8811



**Do you need
something printed?**

*Tried the
Print lately?*



3 Reasons why you should:

- QUALITY WORK
- COMPETITIVE RATES
- FAST EFFICIENT SERVICE

Telephone our Marketing section for a quote or advice
on how to produce your next publication in the
most efficient and economical way

WE KNOW YOU'LL BE IMPRESSED!



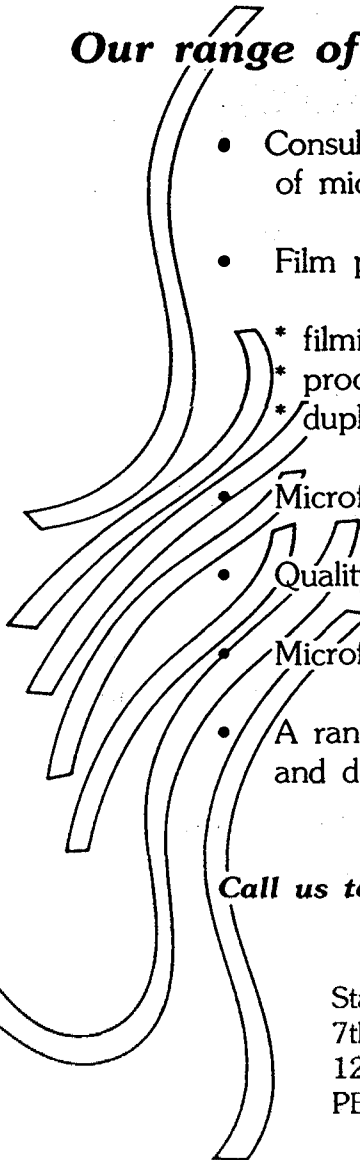
STATE PRINT
DEPARTMENT OF STATE SERVICES

STATION STREET, WEMBLEY 6014, PHONE 383 8811

STATE MICROFILM BUREAU

The Microfilm Bureau provides a central micrographics support centre for all government departments and agencies.

Our range of services includes:

- 
- Consulting to help clients choose the right type of microfilm for their specific needs.
 - Film production
 - * filming
 - * processing
 - * duplicating
 - Microfilm formatting
 - Quality assurance
 - Microfilm storage
 - A range of other services including a pick-up and delivery courier facility.

Call us to discuss your microfilm needs:

State Microfilm Bureau
7th Floor
12 Victoria Avenue
PERTH WA 6000

TELEPHONE: (09) 221 3288
FAX: (09) 221 1382



STATE LAW PUBLISHER

AT LAST!

INSTANT ACCESS TO W.A. STATUTES

LAW NET

WESTERN AUSTRALIA

ON-LINE COMPUTER ACCESS TO WESTERN AUSTRALIAN STATUTORY AND GOVERNMENT INFORMATION

"THE COMPLETE ON-LINE SOLUTION"

- Australian text retrieval software fully supported in WA including user training & Help Desk service
- Access to current legislation
- Simple, user friendly design, providing easy access by most hardware/software configurations
- Competitive \$1.95 per minute access charge

SUBSCRIBE TODAY - CONTACT STATE PRINT

TEL: (09) 383 8821 Fax: (09) 382 1079 22 Station Street Wembley WA 6014



I wish to find out more about LAW-NET Western Australia! PLEASE rush me a LAW-NET Western Australia brochure and APPLICATION and AGREEMENT FORM today!

Name:..... Telephone:.....

Organisation:.....

Address:..... Postcode:.....

SEND TO: REPLY PAID SERVICE 191
Marketing Manager, LAW-NET Western Australia
STATE PRINT, Department of State Services
22 Station Street, WEMBLEY WA 6014

PERTH OBSERVATORY



THE W.A. SPECIALISTS IN ASTRONOMICAL

**Research & Educational Astronomy
PUBLIC TOURS (DAY & NIGHT)
FIELD NIGHTS, LECTURES
Astronomical Information**

Astronomical Handbook

Sun rise & set; Moon rise & set

Legal advice

Chronometer calibration

Astronomical souvenirs

SERVING WESTERN AUSTRALIA SINCE 1896

WALNUT ROAD, BICKLEY 6076

TELEPHONE 293 8255 FAX 293 8138

ASTRONOMY IS LOOKING UP


Do you want to know more about Quality Assurance?

The State Supply Commission, in association with Edith Cowan University and its co-learn program, has produced a one hour video which provides a basic understanding of the principles of quality assurance.

This video is an excellent training aid for government agencies and private sector organisations wanting to know more about quality assurance and how to go about obtaining quality assurance certification.

With case studies, explanations of State Government Policy, advice from quality assurance practitioners, and information on how to obtain QA certification, "The Q & A of Quality Assurance" provides a valuable introduction to this important topic.

Copies of the video are available for \$35 from the State Government Bookshop, 815 Hay Street, Perth. Orders can be placed by mail, fax or telephone (note: a \$2 postage charge applies).



THE Q&A OF QUALITY ASSURANCE


Name:.....

Agency:.....

Address:.....

I have enclosed: \$..... for..... copies of the video "The Q&A of Quality Assurance". (Note: \$2 postage charge applies.)

Send to: The State Government
Bookshop, Ground Floor,
815 Hay Street
Perth, WA 6000.
Tel: (09) 222 8227
Fax: (09) 321 2192



State Supply Commission of Western Australia
15th Floor, 815 Hay Street, Perth WA 6000. Tel. 222 8222 Fax 481 2223

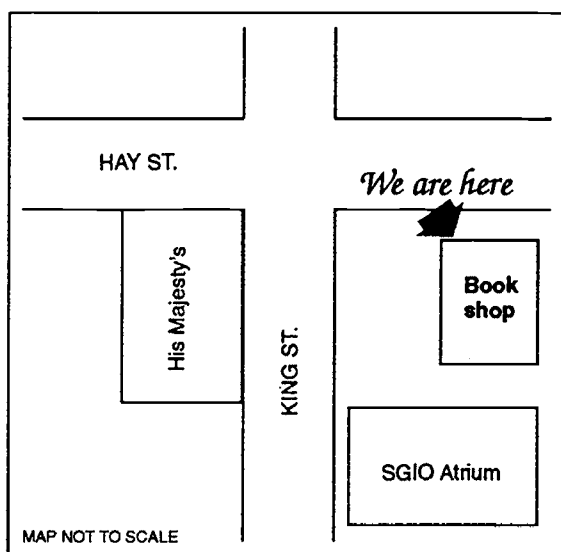
State Government Bookshop

AGENTS FOR STATE PRINT, STATE LAW PUBLISHER:

- ★ Acts and Regulations
- ★ Budget Papers
- ★ Bills and Reports

OTHER PUBLICATIONS OF INTEREST:

- ★ W.A. Primary and Secondary School curriculum materials
- ★ W.A. History, Authors and Special Interest Books
- ★ Government Department Publications



STATE GOVERNMENT BOOKSHOP

Ground Floor, "Supply House"

815 HAY ST., PERTH 6000

PH : (09) 222 8227; 222 8216

222 8228

FAX: (09) 321 2192, 481 3445

Credit Cards Accepted – Master Card, Bankcard and Visa Card

Whatever your interest, we're worth a look, whatever the book !

A unit of the Department of State Services



CONTENTS**REGULATIONS, BY-LAWS, RULES, DETERMINATIONS, ORDERS**

	Page
Plant Diseases (Apple Scab) Notice 1994	380
Water Authority Vesting Order (No. 1) 1994	391

GENERAL CONTENTS

	Page
Agriculture	380
Land Administration—	
General Information	382-8
Orders in Council	381-2
Local Government	389
Planning and Urban Development	389-90
Port Authorities	391
Proclamations	379-80
Water Authority	391-2

