



WESTERN
AUSTRALIAN
GOVERNMENT

Gazette



PERTH, TUESDAY, 22 FEBRUARY 1994 No. 24

PUBLISHED BY AUTHORITY G. L. DUFFIELD, GOVERNMENT PRINTER AT 3.30 PM

Publishing Details

The *Western Australian Government Gazette* is published by State Print for the State of Western Australia on Tuesday and Friday of each week unless disrupted by Public Holidays or unforeseen circumstances (changes to this arrangement will be advertised beforehand on the inside cover).

Special *Government Gazettes* and Extraordinary *Government Gazettes* are published periodically, only the special gazettes are included in the subscription price.

The following guidelines should be followed to ensure publication in the *Government Gazette*.

- Material submitted to the Executive Council and which requires gazettal will require a copy of the signed Executive Council Minute Paper and in some cases the Parliamentary Counsel's Certificate.
- Copy should be received by the Manager, Law Publisher no later than 3.00 p.m. on Wednesday (Friday edition) or 3.00 p.m. on Friday (Tuesday edition).
- Lengthy or complicated notices should be forwarded several days before advertised closing date for copy. This is to ensure inclusion in current edition. Failure to observe this request could result in the notice being held over until the following edition.
- Proofs will be supplied only when requested.
- No additions or amendments to material for publication will be accepted by telephone.

Send copy to:

The Manager,
Law Publisher
State Print
Station Street, Wembley, 6014
Telephone: 383 8851 Fax: 383 8888

Advertisers should note:

- All Notices should be written in 'plain English'.
- Signatures (in particular) and proper names must be legible.
- All copy should be typed and double spaced.
- If it is necessary through isolation or urgency to communicate by facsimile, confirmation is not required by post. If original copy is forwarded later and published, the cost will be borne by the advertiser.
- Documents not clearly prepared and in the required format for gazettal, will be returned to the sender unpublished.
- Late copy received at Law Publisher will be placed in the following issue irrespective of any date/s mentioned in the copy.

IMPORTANT COPYRIGHT NOTICE

© State of Western Australia

This work is copyright. Apart from any use as permitted under the *Copyright Act 1968*, no part may be reproduced by any process without written permission from the Government Printer, State Print. Inquiries should be directed to the Manager, Law Publisher, P.O. Box 38, Wembley, W.A. 6014.

Advertising Rates and Payments

Effective from 20 September 1993.

Deceased Estate notices, (per estate)—\$15.20

Real Estate and Business Agents and Finance Brokers Licences, (per notice)—\$35.10

Other Public Notices Section articles \$35.10 (except items of an exceptionally large nature, then arrangements will be made for invoicing).

All other Notices

Per Column Centimetre—\$6.95

Bulk Notices—\$128.40 per page

Clients will be invoiced for advertising charges

COUNTER SALES 1993-94

(As from 1 October 1993)

	\$
Government Gazette—(General)	1.90
Government Gazette—(Special)	
Up to 2 pages	1.90
Over 2 pages	3.80
Hansard	11.40
Industrial Gazette	10.20
Bound Volumes of Statutes	190.00

IMPORTANT NOTICE

Periodically notices are published indicating a variation in normal publishing arrangements:

- Easter or Christmas editions etc—these notices appear approximately 4 weeks prior to any change.
- Extraordinary gazettes not circulated to all subscribers—these notices appear in the following general edition of the gazette.

In all cases notices are published on page 2 and readers are urged to check accordingly prior to contacting State Print.

G. L. DUFFIELD, Director.

PROCLAMATIONS

AA101

LAND ACT 1933 CLASSIFICATION OF RESERVED LANDS PROCLAMATION

WESTERN AUSTRALIA } By His Excellency Major General Philip Michael
P. M. Jeffery, } Jeffery, Officer of the Order of Australia, Military
Governor. } Cross, Governor of the State of Western
[L.S.] } Australia.

DOLA File 6767/914.

Under Section 31 of the Land Act 1933, I, the Governor acting with the advice and consent of the Executive Council, hereby classify as of Class "A" Reserve No. 16144 comprising Wellington Location 5307 with an area of 94.0091 hectares for the designated purpose of "Conservation of Flora and Fauna".

Local Authority—Shire of Capel.

Given under my hand and the Seal of the State on 15 February 1994.

By His Excellency's Command,

GEORGE CASH, Minister for Lands.

GOD SAVE THE QUEEN !

AA102

TRANSFER OF LAND ACT 1893 TRANSFER OF LAND (REVESTMENT) PROCLAMATION

WESTERN AUSTRALIA } By His Excellency Major General Philip Michael
P. M. Jeffery, } Jeffery, Officer of the Order of Australia, Military
Governor. } Cross, Governor of the State of Western
[L.S.] } Australia.

DOLA File 5735/950V13.

Under Section 243 of the Transfer of Land Act 1893, I, the Governor acting with the advice and consent of the Executive Council, do hereby revest in Her Majesty as of her former estate, the land described in the Schedules to this Proclamation.

DOLA File	Schedule I Description of Land	Certificate of Title	
		Volume	Folio
1781/993	Portion of Canning Location 21 and being the land coloured brown and marked Pedestrian Accessway on Diagram 53233.	1486	485
1566/970V2	Portion of Melbourne Location 929 and being Lot 18 on Plan 3100. (now portion of Location 4150)	1662	930
1566/970V2	Portion of Melbourne Location 929 and being Lot 19 on Plan 3100. (now portion of Location 4150)	1662	931
1566/970V2	Portion of Melbourne Location 929 and being Lot 27 on Plan 3100. (now portion of Location 4151)	1970	966
1566/970V2	Portion of Melbourne Location 929 and being Lot 28 on Plan 3100. (now portion of Location 4151)	1970	965
1566/970V2	Portion of Melbourne Location 929 and being Lot 29 on Plan 3100. (now portion of Location 4151)	1662	932
1566/970V2	Portion of Melbourne Location 929 and being Lot 30 on Plan 3100. (now portion of Location 4151)	1662	933
1566/970V2	Portion of Melbourne Location 929 and being Lot 31 on Plan 3100. (now portion of Location 4151)	1662	934
1566/970V2	Portion of Melbourne Location 929 and being Lot 32 on Plan 3100. (now portion of Location 4151)	1662	935
1566/970V2	Portion of Melbourne Location 929 and being Lot 33 on Plan 3100. (now portion of Location 4151)	1662	936
1566/970V2	Portion of Melbourne Location 929 and being Lot 34 on Plan 3100. (now portion of Location 4151)	1662	937
1566/970V2	Portion of Melbourne Location 929 and being Lot 35 on Plan 3100. (now portion of Location 4151)	1662	938
1566/970V2	Portion of Melbourne Location 929 and being Lot 36 on Plan 3100. (now portion of Location 4151)	1662	939
1567/993	Portion of King Location 370 and being Lot 26 on Plan 19023. (now Location 779)	1958	850
1567/993	Portion of King Location 370 and being Lot 27 on Plan 19023. (now Location 778)	1958	851
1567/993	Portion of King Location 370 and being Lot 28 on Plan 19023. (now Location 775)	1958	852

Schedule II

DOLA File	Description of Land
1864/993	Portion of Cockburn Sound Location 550 and being the land coloured brown and marked Pedestrian Accessway abutting Lot 481 on Plan 13000 and being part of the land comprised in Certificate of Title 1564 Folio 801.
1298/993	Portion of Canning Location 2 being the land coloured brown and marked Pedestrian Accessway on Diagram 42498 and being part of the land comprised in Certificate of Title Volume 587 Folio 62A.
800/989PF	Portion of Swan Location 1315 being the land coloured brown and marked Pedestrian Accessway abutting Lot 198 on Plan 11039 and being part of the land comprised in Certificate of Title Volume 1400 Folio 317.
800/989PF	Portion of Swan Location 1315 being the land coloured brown and marked Pedestrian Accessway abutting Lot 197 on Plan 11037 and being part of the land comprised in Certificate of Title Volume 1393 Folio 074.

Given under my hand and the Seal of the State on 15 February 1994.

By His Excellency's Command,

GEORGE CASH, Minister for Lands.

GOD SAVE THE QUEEN !

FISHERIES

FI301

FISHERIES ACT 1905

ABROLHOS ISLANDS AND MID WEST TRAWL LIMITED ENTRY FISHERY AMENDMENT NOTICE 1994

Notice No. 638

FD 749/86.

Made by the Minister under section 32.

Citation

1. This notice may be cited as the *Abrolhos Islands and Mid West Trawl Limited Entry Fishery Amendment Notice 1994*.

Principal notice

2. In this notice the *Abrolhos Islands and Mid West Trawl Limited Entry Fishery Notice 1993** is referred to as the principal notice.

Clause 10 amended

3. Clause 10 of the principal notice is amended by inserting after subclause (4) the following subclause—

“ (5) An authorised boat shall not be more than 35 boats units calculated in accordance with subclause (4) of clause 14. ”.

Clause 13 amended

4. Clause 13 of the principal notice is amended by inserting after subclause (5) the following subclause—

“ (6) The transfer of a licence from an authorised boat to any other boat shall be subject to the same gear unit reduction as calculated in accordance with clause 14. ”.

Clause 14 amended

5. Clause 14 of the principal notice is amended by—

(a) deleting “(3)” and substituting “(4)”; and

(b) deleting subclauses (1) and (2) and substituting the following—

“ (1) The licensee of an authorised boat may apply to the Director to replace the boat to which the licence applies (“the licensed boat”) with another boat (“a replacement boat”).

(2) Subject to subclause (3) and if the Director considers it appropriate to do so, the Director may approve the replacement of the licensed boat.

(3) The licensee of a licensed boat who applies to have a boat replaced that is—

- (a) (i) 25 hull units or less with a replacement boat that is more than 25 hull units but not greater than 45 hull units; or
- (ii) 45 hull units or less, but not less than 25 hull units, with a replacement boat that is more than 45 hull units but not greater than 65 hull units; or
- (iii) 65 hull units or less, but not less than 45 hull units, with a replacement boat that is more than 65 hull units but not greater than 375 boat units,

must surrender 1 gear unit; and

- (b) (i) 25 hull units or less with a replacement boat that is 65 hull units or less but more than 45 hull units; or

- (ii) 45 hull units or less, but not less than 25 hull units, with a replacement boat that is more than 65 hull units but not greater than 375 boat units,

must surrender 2 gear units; and

- (c) 25 hull units or less with a replacement boat that is more than 65 hull units but not greater than 375 boat units,

must surrender 3 gear units. ”.

Clause 15 repealed and substituted

6. Clause 15 of the principal notice is repealed and the following clause substituted—

“ 15. The licensee of an authorised boat shall not, without the prior approval of the Director—

- (a) replace the main engine of the boat with an engine having a greater power rating than the engine being replaced;
- (b) modify the main engine of the boat such that the power rating of the engine is increased; or
- (c) change or modify the configuration of the gearbox, propeller shaft or other driveline component. ”.

[*Published in the Gazette of 25 May 1993.]

Dated this 14th day of February 1994.

MONTY HOUSE, Minister for Fisheries.

FI302

FISHERIES ACT 1905

SOUTH COAST PURSE SEINE LIMITED ENTRY FISHERY NOTICE 1994

Arrangement

- 1. Citation
- 2. Commencement
- 3. Interpretation
- 4. Declaration of the Fishery
- 5. Criteria for a person to operate in the Fishery
- 6. Criteria to operate a boat in the Fishery
- 7. Permitted means of taking small pelagic fish
- 8. Prohibition on selling small pelagic fish
- 9. Closure of the Fishery
- 10. Zones
- 11. Licences
- 12. Units
- 13. Quota
- 14. Catch and disposal records
- 15. Boat replacement
- 16. Applications and prescribed fees
- 17. How the Director may give notice
- 18. Determination of position by reference to the Australian Geodetic Datum
- 19. Revocation
- Schedule 1
- Schedule 2
- Schedule 3
- Schedule 4
- Schedule 5

FISHERIES ACT 1905**SOUTH COAST PURSE SEINE LIMITED ENTRY FISHERY NOTICE 1994**

Notice No. 636

FD 503/87 and 403/87.

Made by the Minister under section 32.

Citation

1. This notice may be cited as the *South Coast Purse Seine Limited Entry Fishery Notice 1994*.

Commencement

2. This notice shall commence operation on 1 April, 1994.

Interpretation

3. In this notice unless the contrary intention appears—

“authorised boat” means a boat that is licensed under section 17 of the Act and under clause 11 of this notice is authorised to be operated in the Fishery;

“commencement date” means the date that this notice commences operation;

“Fishery” means the South Coast Purse Seine Limited Entry Fishery declared under clause 4;

“headrope length” means the distance measured along the headrope from where the net attaches to one end of the headrope to where it attaches to the other end of the headrope;

“length” means, in relation to a fishing boat, the length as determined in accordance with regulations made under the *Western Australian Marine Act 1982*, expressed in metres to 1 decimal point (with an amount of 0.05 metres or more being rounded upwards to the next 0.1 of a metre);

“licence” means a limited entry fishery licence that authorises a boat to be operated in any part of the Fishery;

“operate” means operate in connection with taking, or attempting to take, small pelagic fish by means of a purse seine net;

“purse seine net” means a net that can be run out from a fishing boat to form a wall around a shoal of fish with a headrope usually floating on the surface of the water and with a series of circular rings (purse rings) attached to a ground line through which is passed a purse line or purse string which when hauled closes the net to form a purse or artificial pond which retains the encircled fish;

“quota” means the maximum weight of small pelagic fish that may be taken by a person operating in the Fishery from an authorised boat and being calculated by the number of units endorsed on the licence;

“quota period” means from 1 April in any year to 31 March in the following year;

“small pelagic fish” means all or any of the following species of fish—

- (a) Pilchards (*Sardinops neopilchardus*);
- (b) Scaly Mackerel (*Sardinella lemuru*);
- (c) Yellowtail Scad (*Trachurus novaezelandiae*);
- (d) Sandy Sprat (*Hyperlophus vittatus*);
- (e) Australian Anchovy (*Engraulis australis*);
- (f) Blue Sprat (*Spratelloides robustus*); and
- (g) Moray (*Etrumeus teres*);

“transfer” means the passing of ownership or effective control of the rights, entitlements and obligations attached to a licence, from one person to another person;

“unallocated units” means those additional units, which may, in the absolute discretion of the Director, be available from time to time, for allocation to a person authorised to operate in zone 3 in accordance with subclauses 13(3) and 13(4);

“unit” means 10 tonnes of small pelagic fish;

“zone” means a zone of the Fishery as described in Schedule 2.

“Zone 1 units” means units of Zone 1 quota;

“Zone 2 units” means units of Zone 2 quota; and

“Zone 3 units” means units of Zone 3 quota.

Declaration of limited entry fishery

4. It is hereby declared that small pelagic fish in the waters described in Schedule 1 constitute a limited entry fishery, named the South Coast Purse Seine Limited Entry Fishery.

Criteria for a person to operate in the Fishery

5. A person shall not operate in the Fishery unless—

- (a) the person holds a professional fisherman's licence issued pursuant to regulations made under the Act; and
- (b) the person is operating from an authorised boat.

Criteria to operate a boat in the Fishery

6. The criteria to determine the boats which may be operated in the Fishery are that—

- (a) immediately prior to the commencement date the boat was licensed to be operated in either the Albany Purse Seine Limited Entry Fishery* and its licence was endorsed with at least eight Zone 1 units or the Bremer Bay Purse Seine Limited Entry Fishery** and its licence was endorsed with at least eight Zone 3 units; or
- (b) in the case of the renewal of a licence, immediately prior to the expiry of the licence, the licence was endorsed with at least eight Zone 1 units or at least eight Zone 3 units; or
- (c) the boat replaces a boat to which paragraph (a) or (b) apply.

Permitted means of taking small pelagic fish

7. Unless other means are approved by the Minister a person authorised to operate in the Fishery shall not take small pelagic fish in the Fishery other than by means of one purse seine net and that purse seine net shall have a headrope length not exceeding 250 metres.

Prohibition on selling small pelagic fish

8. A person shall not, for gain or reward, sell or otherwise dispose of small pelagic fish taken contrary to this notice.

Closure of the Fishery

9. (1) A person shall not use a purse seine net in the waters described in Schedule 3 during the period commencing 1 March and ending on 15 April in any year.

(2) A person shall not use a purse seine net in the waters described in Schedule 4.

(3) A person shall not use a purse seine net in the waters described in Schedule 5 during the period commencing 20 February to 3 April in any year.

(4) The Minister may specify by instrument in writing from time to time, dates, times and areas other than those specified in subclause (1), (2) or (3).

Zones

10. (1) A person shall not operate from a boat in the Fishery outside the Zone endorsed on the licence that applies to that boat.

(2) A boat may be used to take small pelagic fish by means of a purse seine net in Zone 1 of the Fishery only if the licence for that boat is endorsed with eight or more Zone 1 units.

(3) A boat may be used to take small pelagic fish by means of a purse seine net in Zone 2 of the Fishery only if the licence for that boat is endorsed with either eight or more Zone 1 units or eight or more Zone 3 units.

(4) A boat may be used to take small pelagic fish by means of nets in Zone 3 of the Fishery only if the licence for that boat is endorsed with eight or more Zone 3 units.

Licences

11. (1) The licensee of a boat as described in Clause 6 may apply to the Director for a licence to operate the boat in the Fishery.

(2) A licence expires on 31 March of the year following the year in which it was last renewed.

(3) A person may apply to the Director for the renewal of a licence at any time within 30 days before the licence expires.

(4) If the Director considers that it is appropriate to do so, the Director may in the case of an application made under—

- (a) subclause (1)—approve the issue of a licence; or
- (b) subclause (3)—approve the renewal of a licence.

(5) A licence may be issued or renewed subject to conditions that shall be endorsed on it.

(6) When a licence is issued or renewed, the licence shall be endorsed to show—

- (a) the name and licensed fishing boat number of the boat in respect of which it is issued;
- (b) the name and address of the licensee of that boat;

- (c) the licence number;
- (d) the date of issue or renewal;
- (e) the period for which the licence is valid;
- (f) the number and type of units allocated to the licence and the zone or zones in which the boat may operate; and
- (g) any conditions imposed on the licence.

(7) With the prior written approval of the Director the holder of a licence may transfer that licence to another person.

(8) When a licence is transferred under subclause (7) the transferee shall take no more small pelagic fish in the remainder of the quota period than the transferor would have been entitled to take for the remainder of that quota period had the transfer not taken place.

Units

12. (1) In subclauses (2), (3) and (4) of this clause, a reference to the number of units that were endorsed on a licence shall mean the number of those units that were endorsed on the licence immediately prior to the commencement date.

(2) The number of Zone 1 units that shall initially be endorsed on a licence is either—

- (a) the number of units that were endorsed on the Albany Purse Seine Limited Entry Fishery licence for that boat if that boat was operating under a Class A licence; or
- (b) the number of Zone 1 units that were endorsed on the Albany Purse Seine Limited Entry Fishery licence for that boat if that boat was operating under a Class B licence.

(3) The number of Zone 2 units that shall initially be endorsed on a licence is the number of Zone 2 units that were endorsed on the Albany Purse Seine Limited Entry Fishery licence for that boat.

(4) The number of Zone 3 units that shall initially be endorsed on a licence is the number of units that were endorsed on the Bremer Bay Purse Seine Limited Entry Fishery licence for that boat.

(5) With the prior written approval of the Director a licensee may transfer all or part of the unit entitlement allocated to that licence to one or more licence holders provided that any transfer shall not be less than 1 unit.

(6) Where the total unit entitlement of a licence is transferred that licence shall be cancelled.

Quota

13. (1) In any quota period, unless otherwise authorised in writing by the Minister, a person shall not permit a boat to be used to take, or attempt to take,—

- (a) more small pelagic fish from a zone of the Fishery than the quota specified for that zone on the licence for that boat; or
- (b) more small pelagic fish from the Fishery than the quota specified on the licence for that boat.

(2) Notwithstanding the provisions of subclause (1) paragraph (a), an authorised boat may be used to take more small pelagic fish from Zone 2 of the Fishery than the quota specified in relation to Zone 2 units if—

- (a) the licence is endorsed with eight or more Zone 1 units or eight or more Zone 3 units; and
- (b) the boat is not used to take more small pelagic fish from the Fishery than the total quota specified in units on the licence for that boat.

(3) A person who holds a licence for a boat which is authorised to be operated in Zone 3 of the Fishery may apply to the Director for an allocation of unallocated units after that boat has been used to take the quota specified on the licence.

(4) The Director may approve an application made under subclause (3) and make an allocation to a person specified in that subclause of any number of unallocated units on such terms and conditions as he sees fit.

(5) Unallocated units shall not be endorsed on the licence.

(6) A licence holder shall not transfer unallocated units to any other person.

(7) The licence holder of unallocated units shall in all respects comply with the requirements of this notice.

Catch and Disposal records

14. The person in charge of a boat authorised to operate in the Fishery shall, whenever small pelagic fish are taken—

- (a) complete in triplicate, in Part A of the Pilchard catch and disposal record book provided by the Fisheries Department, details of any small pelagic fish landed ashore;

- (b) complete the catch and disposal record within 30 minutes of landing ashore any small pelagic fish and shall not allow any of those fish to be removed from that landing place unless the catch and disposal record is completed;
- (c) cause the original copy of the completed catch and disposal record to accompany any small pelagic fish taken under the authority of the licence from the point of landing to the processor specified on that record;
- (d) forward the duplicate copy of the completed catch and disposal record to the Fisheries Department within 24 hours of landing ashore any small pelagic fish;
- (e) retain the triplicate copy of the completed catch and disposal record in the book provided by the Fisheries Department and produce those records to an Inspector on demand;
- (f) retain all three copies of any cancelled, spoiled or unused catch and disposal records in the book provided by the Fisheries Department and produce those records to an Inspector upon demand; and
- (g) not deliver or allow to be delivered any small pelagic fish for the purpose of sale to any processor or premises other than the processor specified on the completed catch and disposal record.

Boat replacement

15. A boat specified on a licence may, on application by the licensee and with the written approval of the Director, be replaced by another boat provided that the length of the replacement boat does not exceed 20 metres.

Applications and prescribed fees

16. An application to the Director under this notice shall be—
- (a) made on the form approved by the Director;
 - (b) lodged, subject to any directions in this notice, in accordance with the directions on the form; and
 - (c) accompanied with the prescribed fee, if any.

How the Director may give notice

17. The Director may, by letter, or by notice published in *The Western Australian* newspaper or in the *Western Fisheries* magazine published by the Fisheries Department, give notice from time to time of the names and addresses of the persons who hold licences to engage in the Fishery and the zones to which those licences apply.

Determination of position by reference to the Australian Geodetic Datum

18. (1) Where for the purpose of this notice it is necessary to determine a position on the surface of the Earth by geographical co-ordinates, that position shall be determined on the Australian Geodetic Datum which is defined by an ellipsoid having a semi-major axis (equatorial radius) of 6 378 160 metres and a flattening of 1/298.25 and fixed by the position of the origin being the Johnston Geodetic Station in the Northern Territory of Australia.

(2) The Johnston Geodetic Station referred to in subclause (1) shall be taken to be situated at 25°56'54.5515" south latitude and at 133°12'30.0771" east longitude and to have a ground elevation of 571.2 metres above the ellipsoid referred to in that subclause.

Revocation

19. The *Albany Purse Seine Limited Entry Fishery Notice 1991* and the *Bremer Bay Purse Seine Limited Entry Fishery Notice 1991* are revoked.

Schedule 1

All the waters on the south coast of the State between Point D'Entrecasteaux and Point Charles on the landward side of the 200 nautical mile Australian Fishing Zone limit.

Schedule 2

Zone 1

The waters of King George Sound and adjacent waters enclosed by a line commencing at the intersection of the high water mark and 35°7'11" south latitude (Peak Head) extending easterly along 35°7'11" south latitude to where it intersects with 118°11'15" east longitude; thence northerly along 118°11'15" east longitude to where it intersects with the high water mark at Cape Vancouver; thence generally westerly along the high water mark to the intersection of 35° south latitude and 117°57' east longitude; thence due west along 35° south latitude to its intersection with the high water mark at Emu Point; thence generally southerly along the high water mark to its intersection with 117°55' east longitude; thence southerly along 117°55' east longitude to its intersection with the high water mark on Vancouver Peninsular; thence along the high water mark to the commencing point.

Zone 2

All the waters on the south coast of the State between Point D'Entrecasteaux and Cape Knob on the landward side of the 200 nautical mile Australian Fishing Zone limit excluding the waters of Zone 1.

Zone 3

All the waters on the south coast of the State between Cape Knob and Point Charles on the landward side of the 200 nautical mile Australian Fishing Zone limit.

Schedule 3

Torbay Beach

All the waters of the Southern Ocean within 800 metres of the high water mark commencing at the high water mark on the easternmost extremity of Torbay Head; thence extending generally easterly along the high water mark and ending at its intersection with the prolongation of Plantagenet Location 3101.

Nanarup Beach

All the waters of the Southern Ocean north of a line drawn between the easternmost extremity of Islet Point and the southernmost extremity of Cape Vancouver.

Bettys Beach

All the waters of the Southern Ocean north of a line drawn between the south easternmost extremity of North Point and the southernmost extremity of Mermaid Point.

Fisheries Beach

All the waters of the Southern Ocean below the high water mark and inshore of a line commencing from the high water mark of the northern most point of the headland immediately adjacent to the southern end of Fisheries Beach, and extending in a northerly direction to the high water mark of the southeastern most point of the headland immediately adjacent to the northern end of Bremer Bay Back Beach.

Bremer Bay

All that portion of Bremer Bay bounded by a line commencing from the intersection of the high water mark and the north western corner of Bremer Bay Town Lot 131 and extending generally westerly, northerly, northeasterly and southerly along that high water mark to its intersection with a line drawn between the south western corner of the north western severance of Kent Location 1325 and the north western corner of Bremer Bay Town Lot 131; thence southwesterly along that line to the commencing point. (Public Plans: Bremer Bay Townsite; 447/80).

Other areas

All the waters of the Southern Ocean below the high water mark and on the landward side of a line representing the 800 metre extension of the high water mark commencing from an eastern prolongation of the northern boundary of Kent Location 115; thence generally easterly to a line drawn due east from the high water mark of the eastern most extension of Hood Point.

Schedule 4

All the waters of Princess Royal Harbour west of a line drawn due south from King Point to the opposite foreshore.

Schedule 5

All the waters of Bremer Bay on the south coast east of a line commencing from the western most point of the headland immediately adjacent to the eastern end of James Cove and extending to the north western most point of the headland immediately adjacent to the southern end of Peppermints Beach.

*[*Published in the Gazette of 28 March 1991]*

***Published in the Gazette of 28 March 1991.]*

Dated this 14th day of February 1994.

MONTY HOUSE, Minister for Fisheries.

INDUSTRIAL RELATIONS**IR301****WORKPLACE AGREEMENTS ACT 1993****WORKPLACE AGREEMENTS AMENDMENT REGULATIONS 1994**

Made by His Excellency the Governor in Executive Council.

Citation

1. These regulations may be cited as the *Workplace Agreements Amendment Regulations 1994*.

Regulation 7 inserted

2. After regulation 6 of the *Workplace Agreements Regulations 1993**, the following regulation is inserted—

“ Employers in the public sector

7. (1) This regulation—

- (a) applies to a workplace agreement to which a person who comes within section 43 (1) of the Act is a party; and
- (b) prescribes who is to be the employer of any such person for the purposes of section 44 (1) of the Act.

(2) If in law the person has a contract of employment the employer is the employer under that contract.

(3) If in law the person does not have a contract of employment the employer is the person who has power to appoint or employ the person or persons of the category to which the person belongs.

(4) If under subregulation (2) or (3) the Governor would otherwise be the employer, the employer is the Minister responsible for the administration of the government department, body, agency, or establishment in which the person principally carries out his or her duties.

(5) The fact that a person is prescribed as an employer by this regulation is not to be read as limiting the exercise of any power of delegation that the person has under a written law. ”.

[*Published in Gazette of 30 November 1993 at pp. 6443-48.]

By His Excellency's Command,

D. G. BLIGHT, Clerk of the Council.

LAND ADMINISTRATION**LA101****CORRECTION**

DOLA File 3209/970.

In the notice at page 6740 of the *Government Gazette* dated 21 December 1993 in respect to Reserve No. 37930 the reference to Lot 1052 is amended to read Lot 1055.

A. A. SKINNER, Chief Executive.

LA201**LAND ACT 1933****ORDERS IN COUNCIL**

(Revocations of Vestings)

By the direction of His Excellency the Governor under Section 34B(1), the following Orders in Council and associated Vestings Orders are revoked.

DOLA File 2528/978.

Order in Council gazetted on 13 June 1986 vesting Reserve No. 35596 (Swan Location 9863) in the Minister for Community Services for the designated purpose of “Hostel Site”.

Local Authority—City of Stirling.

DOLA File 7452/950.

Order in Council gazetted on 17 November 1978 vesting Reserve No. 24604 in the Town of Cottesloe for the designated purpose of "Kindergarten and Infant Health Centre Site".

DOLA File 4615/974.

Order in Council gazetted on 28 February 1975 vesting Reserve No. 33159 in the Minister for Works for the designated purpose of "Public Buildings Site".

Local Authority—City of Perth.

DOLA File 833/911.

Order in Council gazetted on 2 May 1975 vesting Reserve No. 13255 in the Commissioner of Main Roads for the designated purpose of "Gravel".

Local Authority—Shire of Denmark.

D. G. BLIGHT, Clerk of the Council.

LA202

LAND ACT 1933
ORDERS IN COUNCIL
(Vesting of Reserves)

By the direction of His Excellency the Governor under Section 33 (2), the following reserves have been vested.

DOLA File 2457/993.

Reserve No. 42946 (Jandakot Agricultural Area Lot 647) vested in the City of Canning for the designated purpose of "Recreation".

DOLA File 672/979.

Reserve No. 42926 (Mingenew Lot 131) vested in The St. John Ambulance Association in Western Australia Incorporated for the designated purpose of "Ambulance Depot".

Local Authority—Shire of Mingenerew.

DOLA File 1624/975.

Reserve No. 35218 (Canning Location 2918) vested in the City of Belmont for the designated purpose of "Public Utilities Services and Parking" with power, subject to the approval in writing of the Minister for Lands to each and every lease or assignment of lease being first obtained, to lease the whole or any portion thereof for any term not exceeding twenty one (21) years from the date of the lease.

DOLA File 7452/950.

Reserve No 24604 (Cottesloe Lots 306 and 307) vested in the Town of Cottesloe for the designated purpose of "Kindergarten and Community Centre".

DOLA File 6862/951.

Reserve No 23435 (Rocky Gully Lot 108) vested in the Minister for Education for the designated purpose of "Schoolsite and Recreation" with power, to lease the whole or any portion thereof for any term.

Local Authority—Shire of Plantagenet.

DOLA File 1439/993.

Reserve No 42863 (Canning Location 3841) vested in the City of Armadale for the designated purpose of "Public Recreation".

DOLA File 2286/992.

Reserve No 42972 (Swan Location 11773) vested in the Water Authority of Western Australia for the designated purpose of "Water Supply".

Local Authority—Shire of Gingin.

D. G. BLIGHT, Clerk of the Council.

LA401

LOCAL GOVERNMENT ACT 1960**DECLARATION OF CLOSURE OF STREETS**

Made by the Minister for Lands Under Section 288A

At the request of the local government nominated, the street described in the Schedule is now declared to be closed.

Schedule

Shire of Busselton (DOLA File No. 1377/991; Closure No. B1339).

All that portion of Orchid Court as shown bordered blue on Crown Survey Diagram 91447.

Public Plan: BF29(2) 26.37.

Shire of Coolgardie (DOLA File No. 3447/989 Closure No. C1269).

All that portion of Ellis Street and R.O.W. as delineated bordered green and red on Crown Survey Diagram 91423.

Public Plan: CF 37(2.5) 09.11

A. A. SKINNER, Chief Executive,
Department of Land Administration.

LA402

LAND ACT 1933**DEPARTMENT OF LAND ADMINISTRATION****Declaration That Part 1A Does Not Apply**

I declare under Section 27H of the Land Act 1933 that Part 1A of the Act does not apply to the following proposals affecting the land specified.

Proposal	Land	DOLA File
Sale—118A(3)	Portion of closed road as shown on Crown Survey Diagram 91447 for inclusion into the adjoining freehold property.	1377/991
Sale—Section 118A(3)	Portion of Ellis Road and ROW bordered green and red on Crown Survey Diagram 91423 for inclusion into Certificates of Titles (i) Volume 1866 Folio 993 (ii) Volume 1150 Folio 596 (iii) Volume 1642 Folio 669 and for the creation of a Land Act Reserve.	3447/989
Sale—Section 118A(3)	Northern half of closed road (917 m ²) bordered blue on Crown Survey Diagram 91393 for inclusion into Certificate of Title Volume 1732 Folio 765	3366/990
Sale—Section 118A(3)	Portion of closed road being 43 m ² adjoining Lot 202 on Crown Survey Diagram 18044 for inclusion into Certificate of Title Volume 1904 Folio 619	1660/992
Sale—Section 118A(3)	Portion of closed road being 82 m ² adjoining Lot 234 on Crown Survey Diagram 18044 for inclusion into Certificate of Title Volume 1867 Folio 679	1560/992
Issue of a lease and subsequent disposition under 118CA.	Kalgoorlie Lot 1927	3371/977
Land disposal under Section 118CA of the Land Act	Portion Kalannie Lot 77	919/980v2

GEORGE CASH, Minister for Lands.

LA403

Commonwealth of Australia
TERRITORY OF CHRISTMAS ISLAND LAND ACT 1933 (WA) (CI)
SUBURBAN LAND

DOLA File 1612/993D.

The Honourable Minister for Lands has been pleased to approve, under Section 10 of the Land Act 1933 (WA) (CI) of Christmas Island Locations 317, 319, 320, 327, 328, 329, 330, 337, 371 and 372 being set apart as Suburban Land.

Public Plans: ZK94 (2) 07.07, 07.08 and 07.09.

The Notice at page 9 of the *Government Gazette* dated 7 January 1994 is hereby superseded.

A. A. SKINNER, Chief Executive.

LA404

LAND ACT 1933

Declaration That Part 1A Does Not Apply

I declare under section 27H of the Land Act 1933 that Part 1A of the Act does not apply to the following proposal affecting the land specified.

PROPOSAL

Sale—Section 118A (3)

LANDPortion of Ind Street included into
Office of Titles Diagram 85568.**DOLA FILE**

2019/1984

GEORGE CASH, Minister for Lands.

LA405

LOCAL GOVERNMENT ACT 1960

DECLARATION OF CLOSURE OF STREETS

Made by the Minister for Lands under Section 288A

At the request of the local government nominated, the street described in the Notice is now declared to be closed.

Notice

Shire of Kalamunda (DOLA File No. 2019/1984; Closure No. K1083).

That portion of Ind Street (Road No. 17242) now comprised in the land the subject of Office of Titles Diagram 85568.

Public Plan: BG34(2) 25.20.

A. A. SKINNER, Chief Executive,
Department of Land Administration.

LA406

ADDENDUM

DOLA File 557/988.

In Schedule II of the Proclamation at page 379 of the *Government Gazette* dated 8 February 1994 in respect of the above File, after Plan 9880 add, "being part of the land comprised in Certificate of Title Volume 489, Folio 125A".

A. A. SKINNER, Chief Executive.

LA701**LAND ACT 1933
RESERVATION NOTICES**

Made by His Excellency the Governor under Section 29.

The Crown Lands described below have been set apart as public reserves.

DOLA File 1567/993.

Reserve No. 42882 comprising King Locations 775, 778 and 779 (formerly portion of King Location 370 and being Lots 26, 27 and 28 on Plan 19023) with an area of 3.3588 hectares for the designated purpose of "Drainage".

Public Plan: Ivanhoe SE (25) Weaber Plain Road.

Local Authority—Shire of Wyndham-East Kimberley.

DOLA File 2457/993.

Reserve No. 42946 comprising Jandakot Agricultural Area Lot 647 with an area of 3 236 square metres on Land Administration Diagram 91265 for the designated purpose of "Recreation".

Public Plan: BG34 (2) 15.12. Bosworth Place.

Local Authority—City of Canning.

DOLA File 1940/987.

Reserve No. 42969 comprising Mount Magnet Lot 515 with an area of 920 square metres on Land Administration Plan 16922 for the designated purpose of "Use and Requirements of the Government Employees Housing Authority".

Public Plan: BK45 (2) 12.16. Burrows Court.

Local Authority—Shire of Mount Magnet.

DOLA File 3629/969.

Reserve No. 42971 comprising Southern Cross Lot 778 with an area of 1 070 square metres on Land Administration Diagram 73295 for the designated purpose of "Use and Requirements of the Shire of Yilgarn".

Public Plan: BM36 (2) 19.24. Antares Street.

DOLA File 2286/992.

Reserve No. 42972 comprising Swan Location 11773 with an area of 900 square metres on Land Administration Diagram 90870 for the designated purpose of "Water Supply".

Public Plan: Moore River NW (25). Guilderton Road.

Local Authority—Shire of Gingin.

A. A. SKINNER, Chief Executive.

LA801**LAND ACT 1933
AMENDMENT OF RESERVE**

Made by His Excellency the Governor under Section 37.

The following reserve has been amended.

DOLA File 11765/904V7.

Reserve No 9701 (Pardu, Peawah, Forrest, De Witt, Ashburton, Lyndon, Gascoyne, Murchison, Lyons and Victoria Districts) "De Grey—Mullewa Stock Route" to exclude that portion now comprised in De Witt Location 258 as surveyed and shown on Land Administration Diagram 88814 and of its area being reduced to about 201 112 hectares accordingly.

Local Authorities—Shires of Murchison, Roebourne and Upper Gascoyne.

A. A. SKINNER, Chief Executive.

LA901**LAND ACT 1933****CHANGE OF PURPOSE OF RESERVES**

Made by His Excellency the Governor under Section 37.

The purpose of the following reserves have been changed.

DOLA File 2528/978.

Reserve No 35596 (Swan Location 9863) being changed from "Hostel Site" to "Use and Requirements of the Minister for Works".

Public Plan: BG34(2) 14.27. Vale Street.

Local Authority—City of Stirling.

DOLA File 1624/975.

Reserve No 35218 (Canning Location 2918) being changed from "Public Utilities Services" to "Public Utilities Services and Parking".

Public Plan: BG34 (2) 17.23. Priske Way.

Local Authority—City of Belmont.

DOLA File 7452/950.

Reserve No 24604 (Cottesloe Lots 306 and 307) being changed from "Kindergarten and Infant Health Centre Site" to "Kindergarten and Community Centre".

Public Plan: BG34 (2) 07.21. Marmion Street.

Local Authority—Town of Cottesloe.

DOLA File 4615/974.

Reserve No 33159 (Canning Location 2650) being changed from "Public Buildings Site" to "Use and Requirements of the Water Authority of Western Australia".

Public Plan: BG34 (2) 17.21. Kew Street.

Local Authority—City of Perth.

DOLA File 6862/951.

Reserve No 23435 (Rocky Gully Lot 108) being changed from "Schoolsite" to "Schoolsite and Recreation".

Public Plan: Rocky Gully Townsite. Bateman Street.

Local Authority—Shire of Plantagenet.

DOLA File 833/911.

Reserve No 13255 (Denmark Estate Lot 429) being changed from "Gravel" to "Parkland and Recreation".

Public Plan: Denmark SW(25). Turner Road.

Local Authority—Shire of Denmark.

A. A. SKINNER, Chief Executive.

LB201**LAND ACT 1933****CANCELLATION OF RESERVES**

Made by His Excellency the Governor under Section 37.

The following reserves have been cancelled.

DOLA File 1422/972.

Reserve No. 31465 (Kalgoorlie Lot 4903) "Use and Requirements of the City of Kalgoorlie-Boulder".

Public Plan: CF37 (2) 29.39. Addis Street.

DOLA File 2602/993.

Reserve No. 42841 (Popanyinning Lot 322) "Use and Requirements of the Minister for Works".

Public Plan: Popanyinning Townsite. Francis Street.

Local Authority—Shire of Cuballing.

A. A. SKINNER, Chief Executive.

LB701

PUBLIC WORKS ACT 1902**LAND RESUMPTION**

Road Widening—Albany Highway (18.58 SLK)

File No. MRWA 41-60-277
DOLA File: 449/1994

Ex Co No. 2136

Notice is hereby given, and it is hereby declared, that the said piece or parcel of land described in the Schedule hereto, being all in the Gosnells District has, in pursuance of the written approval and consent of His Excellency the Governor, acting by and with the advice of the Executive Council, dated the 21st day of December 1993, been set apart, taken, or resumed for the purposes of the following public work, namely: Road Widening—Albany Highway—City of Gosnells.

And further notice is hereby given that the said piece or parcel of land so set apart, taken, or resumed is marked off and more particularly described on the Plan specified in the Schedule, which may be inspected at Main Roads Western Australia, Waterloo Crescent, East Perth. The additional information contained in the Schedule after the land descriptions is to define locality only and in no way derogates from the Transfer of Land Act description.

And it is hereby directed that the said lands shall vest in Her Majesty for an estate in fee simple in possession for the public work herein expressed, freed and discharged from all trusts, mortgages, charges, obligations, estates, interests, rights-of-way, or other easements whatsoever.

Schedule

Plan MR No.	Owner or Reputed Owner	Occupier or Reputed Occupier	Description	Area
93-89	William Robert Warrington and Patricia Ann Warrington	Commissioner of Main Roads vide Caveat E805209	Portion of Canning Location 16 and being part of Lot 1 on Strata Plan 21571 now contained in Diagram 83343 and being part of the land comprised in Certificate of Title Volume 1923 Folio 184.	8 m ²

Certified correct this 21st day of December 1993.

ERIC CHARLTON, Minister for Transport.

Dated this 21st day of December 1993.

P. M. JEFFERY, Governor in Executive Council.

PUBLIC WORKS ACT 1902**LAND RESUMPTION**

Road Widening—Leach Highway (4.99 SLK)

File No. MRWA 41-169-58
DOLA File: 612/1994

Ex Co No. 1944

Notice is hereby given, and it is hereby declared, that the said piece or parcel of land described in the Schedule hereto, being all in the Melville District has, in pursuance of the written approval and consent of the Governor, acting by and with the advice of the Executive Council, dated the 23rd day of November 1993, been set apart, taken, or resumed for the purposes of the following public work, namely: Road Widening—Leach Highway—City of Melville.

And further notice is hereby given that the said piece or parcel of land so set apart, taken, or resumed is marked off and more particularly described on the Plan specified in the Schedule, which may be inspected at Main Roads Western Australia, Waterloo Crescent, East Perth. The additional information contained in the Schedule after the land descriptions is to define locality only and in no way derogates from the Transfer of Land Act description.

And it is hereby directed that the said lands shall vest in Her Majesty for an estate in fee simple in possession for the public work herein expressed, freed and discharged from all trusts, mortgages, charges, obligations, estates, interests, rights-of-way, or other easements whatsoever.

Schedule

Plan MR No.	Owner or Reputed Owner	Occupier or Reputed Occupier	Description	Area
93-87	John Richard Sibson Jones and Elaine Madge Jones	Commissioner of Main Roads vide Caveat E865700	Portion of Swan Location 73 and being part of Lot 9 on Plan 7328 now contained in Dia- gram 83517 and being part of the land comprised in Certifi- cate of Title Volume 1243 Folio 663.	16 m ²

Certified correct this 23rd day of November 1993.

ERIC CHARLTON, Minister for Transport.

Dated this 23rd day of November 1993.

P. M. JEFFERY, Governor in Executive Council.

LOCAL GOVERNMENT

LG401

LOCAL GOVERNMENT ACT 1960

City of Gosnells

It is hereby notified for public information that the City of Gosnells has appointed the following persons as Honorary Parking Inspectors as per section 669DA of the Local Government Act, to enforce the provisions of the Local Government Uniform General (Parking to Disabled Persons) By-laws 1986 relating to the Thornlie Square Shopping Centre, Thornlie car park.

Mr Timothy Lee
Mr John Ryan
Mr John Shere
Ms Cathy Turner
Ms Julie Drummond

G. WHITELEY, Town Clerk.

LG402

LOCAL GOVERNMENT ACT 1960

DOG ACT 1976

Shire of Leonora

It is hereby notified for public information that John Wayne Taylor has been appointed Pound Keeper and Ranger pursuant to the provisions of the Local Government Act 1960 and Dog Act 1976 as from 18 February 1994.

The appointment of Shane Michael Taylor and Jarich Van Mechgelin is hereby cancelled.

Dated 18 February 1994.

W. JACOBS, Shire Clerk.

PLANNING AND URBAN DEVELOPMENT**PD401****TOWN PLANNING AND DEVELOPMENT ACT 1928
SCHEME AMENDMENT AVAILABLE FOR INSPECTION***City of Gosnells*

Town Planning Scheme No. 1—Amendment No. 423

Ref: 853/2/25/1, Pt. 423.

Notice is hereby given that the City of Gosnells has prepared the abovementioned scheme amendment for the purpose of rezoning portion of Jandakot Agricultural Area Lot 119, Ranford Road, Canning Vale from "Rural" zone to "Residential A" and "Shopping Centre" zones, in accordance with the amendment map.

Plans and documents setting out and explaining the scheme amendment have been deposited at Council Offices, 2120 Albany Highway, Gosnells and at the Department of Planning and Urban Development, Albert Facey House, 469-489 Wellington Street, Perth, and will be available for inspection during office hours up to and including April 5, 1994.

Submissions on the scheme amendment should be made in writing on Form No. 4 and lodged with the undersigned on or before April 5, 1994.

This amendment is available for inspection in order to provide an opportunity for public comment and it should not be construed that final approval will be granted.

G. WHITELEY, Town Clerk.

PD402**TOWN PLANNING AND DEVELOPMENT ACT 1928
APPROVED TOWN PLANNING SCHEME AMENDMENT***City of Wanneroo*

Town Planning Scheme No. 1—Amendment No. 614

Ref: 853/2/30/1, Pt. 614.

It is hereby notified for public information, in accordance with section 7 of the Town Planning and Development Act 1928 that the Hon Minister for Planning approved the City of Wanneroo Town Planning Scheme Amendment on February 15, 1994 for the purpose of rezoning portion of Lot 40 Wanneroo Road, Wanneroo from "Special Zone (Additional Use) Sale of Bulk Fuels and Gas and the Sale, Hire and Repair of Gas Appliances and Fittings" to "Special Zone (Additional Use) Sale of Bulk Fuels, the Sale of Diesel and Gas and the Sale, Hire and Repair of Gas Appliances and Fittings".

G. A. MAJOR, Mayor.
R. F. COFFEY, Town Clerk.**PD403****TOWN PLANNING AND DEVELOPMENT ACT 1928
APPROVED TOWN PLANNING SCHEME AMENDMENT***Shire of Collie*

Town Planning Scheme No. 1—Amendment No. 94

Ref: 853/6/8/1 Pt. 94.

It is hereby notified for public information, in accordance with section 7 of the Town Planning and Development Act, 1928 that the Hon Minister for Planning approved the Shire of Collie Town Planning Scheme Amendment on February 15, 1994 for the purpose of:

1. Rezoning Lot 3 Throssell Street, Collie being portion of Collie Lot 326 from "Government Reserve" to the "Commercial A" zone.

2. Introducing (in alphabetical order) "Eating House" to Table No. 1 of the Scheme Text as follows:

USES	Residential	Res. GR5	Spec. Res.	Res. Devlp.	Comm. A	Comm. B	Hotel	Motel	Serv. Stn.	Lt. Indust.	Gen. Ind.	Ext. Ind.	Rural	Spec. Rural	Spec. Use
Eating House	X	X	X	X	P	AA	AA	AA	AA	X	X	X	X	1	

FOR PERMITTED USES SEE SCHEDULE 1
See Clause 3.6 Table No. 2

R. PLMM, President.
I. MIFFLING, Shire Clerk.

PD404

TOWN PLANNING AND DEVELOPMENT ACT 1928
SCHEME AMENDMENT AVAILABLE FOR INSPECTION

Shire of Plantagenet

Town Planning Scheme No. 3—Amendment No. 3

Ref: 853/5/14/4 Pt. 3.

Notice is hereby given that the Shire of Plantagenet has prepared the abovementioned scheme amendment for the purpose of:

1. Rezoning portion of Reserve 10338 of Location 175 Mount Barker town centre from "Railway Reserve" and "Main Road Reserve" to "Special Site" (Service Station/Road House).
2. Amending Schedule No. 3—Special Sites accordingly.

Plans and documents setting out and explaining the scheme amendment have been deposited at Council Offices, Lowood Road, Mount Barker and at the Department of Planning and Urban Development, Albert Facey House, 469-489 Wellington Street, Perth, and will be available for inspection during office hours up to and including April 5, 1994.

Submissions on the scheme amendment should be made in writing on Form No. 4 and lodged with the undersigned on or before April 5, 1994.

This amendment is available for inspection in order to provide an opportunity for public comment and it should not be construed that final approval will be granted.

C. E. NICHOLLS, Shire Clerk.

PD405**TOWN PLANNING AND DEVELOPMENT ACT 1928
SCHEME AMENDMENT AVAILABLE FOR INSPECTION***Town of Claremont*

Town Planning Scheme No. 3—Amendment No. 43

Ref: 853/2/2/3 Pt. 43.

Notice is hereby given that the Town of Claremont has prepared the abovementioned scheme amendment for the purpose of amending Clause 52 to delete the parking requirement for certain buildings accidentally destroyed or damaged.

Plans and documents setting out and explaining the scheme amendment have been deposited at Council Offices, 308 Stirling Highway, Claremont and at the Department of Planning and Urban Development, Albert Facey House, 469-489 Wellington Street, Perth, and will be available for inspection during office hours up to and including April 5, 1994.

Submissions on the scheme amendment should be made in writing on Form No. 4 and lodged with the undersigned on or before April 5, 1994.

This Amendment is available for inspection in order to provide an opportunity for public comment and it should not be construed that final approval will be granted.

J. C. LAW, Acting Town Clerk.

POLICE**PE401****POLICE AUCTION**

Under the provisions of the Police Act 1982-1983, unclaimed and stolen property will be sold by Public Auction at the premises of Fuller Auctions of 95 Forrest Avenue, Bunbury on March 19, 1994 at 9.30 am.

B. BULL, Commissioner of Police.

PE402**ROAD TRAFFIC ACT 1974**

I, Angelo Neville Scaini, Acting Commander (Metropolitan Traffic) being the delegated officer of the Minister for Police under section 83 (6) of the Road Traffic Act 1974, pursuant to the powers conferred by section 83 (1) of that Act and the consent of the local authorities having been obtained and nominated for the purpose of a Bicycle Time Trial by members/entrants of the Australian Time Trials Association on 13 March 1994, between the hours of 0830 and 1030 do hereby approve the temporary suspension of regulations made under such Act on the carriageway/s mentioned hereunder.

Racing to be confined to the left hand side of the carriageway on Thomas Street, Byford, travel west for 20 km to Abercrombie Road, and return to start.

All participants to wear approved head protection at all times.

Dated at Perth this 11th day of February 1994.

A. N. SCAINI, Acting Commander (Metropolitan Traffic).

PE403**ROAD TRAFFIC ACT 1974**

I, Angelo Neville Scaini, Acting Commander (Metropolitan Traffic) being the delegated officer of the Minister for Police under section 83 (6) of the Road Traffic Act 1974, pursuant to the powers conferred by section 83 (1) of that Act and the consent of the local authorities having been obtained and nominated for the purpose of a Cycle Race by members/entrants of the Bunbury Cycle Club on March 7th, 1994 between the hours of 0800 and 1100 do hereby approve the temporary suspension of regulations made under such Act on the carriageway/s mentioned hereunder.

Racing to be confined to the left hand side of the carriageway on—Blair St, Koombana Drive, Victoria St, Summons St, Blair St, Bunbury.

All participants to wear approved head protection at all times.

Dated at Perth this 11th day of February 1994.

A. N. SCAINI, Acting Commander (Metropolitan Traffic).

ROAD TRAFFIC ACT 1974

I, Angelo Neville Scaini, Acting Commander (Metropolitan Traffic) being the delegated officer of the Minister for Police under section 83 (6) of the Road Traffic Act 1974, pursuant to the powers conferred by section 83 (1) of that Act and the consent of the local authorities having been obtained and nominated for the purpose of a Cycle Race by members/entrants of the Albany Cycle Club Inc. on March 19th, 1994 between the hours of 1500 and 1700 do hereby approve the temporary suspension of regulations made under such Act on the carriageway/s mentioned hereunder.

Racing to be confined to the left hand side of the carriageway on—Lower Denmark Rd, for 20 Kms and return to Old Woolstores.

All participants to wear approved head protection at all times.

Dated at Perth this 11th day of February 1994.

A. N. SCAINI, Acting Commander (Metropolitan Traffic).

ROAD TRAFFIC ACT 1974

I, Angelo Neville Scaini, Acting Commander (Metropolitan Traffic) being the delegated officer of the Minister for Police under section 83 (6) of the Road Traffic Act 1974, pursuant to the powers conferred by section 83 (1) of that Act and the consent of the local authorities having been obtained and nominated for the purpose of a Cycle Race by members/entrants of the Albany Cycling Club on March 5th, 1994 between the hours of 1500 and 1700 do hereby approve the temporary suspension of regulations made under such Act on the carriageway/s mentioned hereunder.

Racing to be confined to the left hand side of the carriageway on—Lower Denmark Rd, for 20 Kms and return to the Old Woolstores, Albany.

All participants to wear approved head protection at all times.

Dated at Perth this 11th day of February 1994.

A. N. SCAINI, Acting Commander (Metropolitan Traffic).

PE404**ROAD TRAFFIC ACT 1974**

I, Angelo Neville Scaini, Acting Commander (Metropolitan Traffic) being the delegated officer of the Minister for Police under section 83 (6) of the Road Traffic Act 1974, pursuant to the powers conferred by section 83 (1) of that Act and the consent of the local authorities having been obtained and nominated for the purpose of a Footrace by members/entrants of the W.A. Marathon Club on March 27th, 1994 between the hours of 0730 and 0930 do hereby approve the temporary suspension of regulations made under such Act on the carriageway/s mentioned hereunder.

Racing to be confined to the left hand side of the carriageway on—Alderbury Reserve, Oceanic Dve, Perry Lakes Dve, Underwood Ave, Brookdale St, Alderbury St.

All participants to wear approved head protection at all times.

Dated at Perth this 11th day of February 1994.

A. N. SCAINI, Acting Commander (Metropolitan Traffic).

PE405**ROAD TRAFFIC ACT 1974**

I, Angelo Neville Scaini, Acting Commander (Metropolitan Traffic) being the delegated officer of the Minister for Police under section 83 (6) of the Road Traffic Act 1974, pursuant to the powers conferred by section 83 (1) of that Act and the consent of the local authorities having been obtained and nominated for the purpose of a Triathlon by members/entrants of the Esperance Triathlon Association on March 20th, 1994 between the hours of 0800 and 1200 do hereby approve the temporary suspension of regulations made under such Act on the carriageway/s mentioned hereunder.

Racing to be confined to the left hand side of the carriageway on—James St Jetty, The Esplanade, Goldfields Rd, Fisheries Rd, Myarup Rd, Noreseman Rd, Esperance.

Dated at Perth this 11th day of February 1994.

A. N. SCAINI, Acting Commander (Metropolitan Traffic).

ROAD TRAFFIC ACT 1974

I, Angelo Neville Scaini, Acting Commander (Metropolitan Traffic) being the delegated officer of the Minister for Police under section 83 (6) of the Road Traffic Act 1974, pursuant to the powers conferred by section 83 (1) of that Act and the consent of the local authorities having been obtained and nominated for the purpose of a Triathlon by members/entrants of the Nickol Bay Triathlon on March 20th, 1994 between the hours of 0730 and 1000 do hereby approve the temporary suspension of regulations made under such Act on the carriageway/s mentioned hereunder.

Racing to be confined to the left hand side of the carriageway on—Warambie Rd, Searipple Rd, Millstream Rd, Maitland Rd, Mystery Rd, Searipple Rd, Balmoral Rd, Karratha.

Dated at Perth this 11th day of February 1994.

A. N. SCAINI, Acting Commander (Metropolitan Traffic).

ROAD TRAFFIC ACT 1974

I, Angelo Neville Scaini, Acting Commander (Metropolitan Traffic) being the delegated officer of the Minister for Police under section 83 (6) of the Road Traffic Act 1974, pursuant to the powers conferred by section 83 (1) of that Act and the consent of the local authorities having been obtained and nominated for the purpose of a Triathlon by members/entrants of the Esperance Triathlon Club on March 20th, 1994 between the hours of 0800 and 1015 do hereby approve the temporary suspension of regulations made under such Act on the carriageway/s mentioned hereunder.

Racing to be confined to the left hand side of the carriageway on—James St, The Esplanade, Norseman Rd, Fisheries Rd, Castletown Quays, Esperance.

Dated at Perth this 11th day of February 1994.

A. N. SCAINI, Acting Commander (Metropolitan Traffic).

ROAD TRAFFIC ACT 1974

I, Angelo Neville Scaini, Acting Commander (Metropolitan Traffic) being the delegated officer of the Minister for Police under section 83 (6) of the Road Traffic Act 1974, pursuant to the powers conferred by section 83 (1) of that Act and the consent of the local authorities having been obtained and nominated for the purpose of a Triathlon by members/entrants of the Albany Triathlon Club on March 27th, 1994 between the hours of 0930 and 1130 do hereby approve the temporary suspension of regulations made under such Act on the carriageway/s mentioned hereunder.

Racing to be confined to the left hand side of the carriageway on—Lower Kalgan Bridge, Lower King Rd to Wanarup and return to Kalgan Bridge, Albany.

Dated at Perth this 11th day of February 1994.

A. N. SCAINI, Acting Commander (Metropolitan Traffic).

ROAD TRAFFIC ACT 1974

I, Angelo Neville Scaini, Acting Commander (Metropolitan Traffic) being the delegated officer of the Minister for Police under section 83 (6) of the Road Traffic Act 1974, pursuant to the powers conferred by section 83 (1) of that Act and the consent of the local authorities having been obtained and nominated for the purpose of a Triathlon by members/entrants of the W.A. Triathlon Association on March 20th, 1994 between the hours of 0730 and 1030 do hereby approve the temporary suspension of regulations made under such Act on the carriageway/s mentioned hereunder.

Racing to be confined to the left hand side of the carriageway on—Hackett Dve, The Avenue, Birdwood Pde, Jutland Pde, Victoria Ave, Queenslea Dve, Nedlands.

Dated at Perth this 11th day of February 1994.

A. N. SCAINI, Acting Commander (Metropolitan Traffic).

ROAD TRAFFIC ACT 1974

I, Angelo Neville Scaini, Acting Commander (Metropolitan Traffic) being the delegated officer of the Minister for Police under section 83 (6) of the Road Traffic Act 1974, pursuant to the powers conferred by section 83 (1) of that Act and the consent of the local authorities having been obtained and nominated for the purpose of a Triathlon by members/entrants of the Ministry of Sport and Recreation on March 27th, 1994 between the hours of 0800 and 1100 do hereby approve the temporary suspension of regulations made under such Act on the carriageway/s mentioned hereunder.

Racing to be confined to the left hand side of the carriageway on—Pages Beach, Willcock Dve, Portway, Geraldton.

Dated at Perth this 15th day of February 1994.

A. N. SCAINI, Acting Commander (Metropolitan Traffic).

PORT AUTHORITIES

PH401

BUNBURY PORT AUTHORITY ACT 1909

NOTICE

Application for Lease

In accordance with the provisions of section 25 of the Bunbury Port Authority Act 1909 it is hereby advertised that an application has been received from Dyno Industries (WA) Pty Ltd for the lease of an area of land within the Outer Harbour port area vested in the Bunbury Port Authority for a term exceeding 3 years for the purpose of storage of methanol in tanks.

Dated 11 February 1994.

D. FIGLIOMENI, General Manager.

PUBLIC NOTICES

ZZ101

PUBLIC TRUSTEE ACT 1941

Notice is hereby given that pursuant to section 14 of the Public Trustee Act 1941 and amendments the Public Trustee has elected to administer the estates of the undermentioned deceased persons.

Dated at Perth the 15th day of February 1994.

K. E. BRADLEY, Public Trustee,
565 Hay Street, Perth 6000.

Name of Deceased; Address; Date of Death; Date Election Filed.

Weaver, Violet Edith; Maddington; 18th October 1993; 11th February 1994.

Croft, Robert John; Bayswater; 4th January 1994; 11th February 1994.

Clapp, Donald Keith; Victoria Park; 7th January 1994; 11th February 1994.

Punculis, Aleksandrs; Inglewood; 30th October 1993; 11th February 1994.

ZZ401

CHARITABLE TRUSTS ACT 1962

Notice is hereby given that on 31 March 1994 The Perth Diocesan Trustees will apply to the Supreme Court of Western Australia to vary the scheme for the variation of the charitable trust established by the Will of Rose Templeman, deceased. Persons desiring to oppose the application must give written notice of their intention to do so to the Principal Registrar of the Supreme Court, The Perth Diocesan Trustees of the Anglican Church of Western Australia and the Attorney General before 23 March 1994.

The proposed variation concerns clause 3 of the Will which relates to the erection of a stained glass window in Saint Barnabas' Anglican Church. The existing clause 3 specifies where the stained glass window is to be erected. The proposed variation provides for the erection of the stained glass window at the site specified in the Will and for the application of surplus moneys for various purposes of the Church, including repair, acoustic treatment, renovation, new fittings and books.



22 STATION STREET, WEMBLEY

For Fast Instant Printing, Photocopying and Binding "While You Wait" or 24 hour "Desk to Desk" Courier Pick-up and Delivery Service.

TELEPHONE: 383 8877

CLAIMS FOR MISSING ISSUES

(SUBSCRIPTION ITEMS)

For a claim to be recognised as valid, written notification must be lodged at Law Publisher, State Print within 28 days of publication of the missing item.

Claims lodged after this date will attract payment in full.

STATE PRINT (STATE LAW PUBLISHER) SUBSCRIPTION CHARGES 1994

All subscriptions and standing orders run from 1 January to 31 December 1994.

The policy of the State Print is that no refunds or credits will be given if a subscription is cancelled during the year.

Quoted price includes postage by surface mail unless stated otherwise.

GOVERNMENT GAZETTE

The *Government Gazette* is published on Tuesday and Friday of each week, unless disrupted by public holidays or unforeseen circumstances.

Special *Government Gazettes* and Extraordinary *Government Gazettes* are published periodically. Only the special gazettes are included in the subscription price.

Subscription rates:	\$
Within WA	458.00
Interstate	482.00
Overseas (airmail)	649.00
Bound Volumes of <i>Government Gazette</i>	790.00

INDUSTRIAL GAZETTE

Industrial Gazette is published monthly.

Subscription rates:	\$
Within WA	208.00
Interstate	240.00
Overseas (airmail)	369.00

HANSARD

Hansard is printed and posted weekly during a parliamentary session.

Subscription rates:	\$
Within WA	271.00
Interstate	317.00
Overseas (airmail)	626.00
Bound Volumes of <i>Hansard</i>	430.00

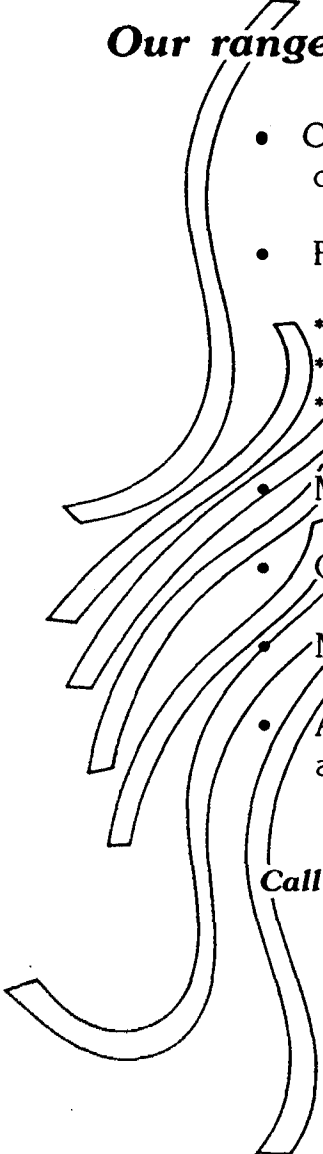
STATUTES

Bound Statutes:	\$
Within W.A.	190.00
Interstate	210.00
Overseas	215.00
Half Calf Bound Statutes	500.00
Loose Statutes:	
Within W.A.	113.00
Interstate	125.00
Overseas	143.00
Sessional Bills	
Within W.A.	169.00
Interstate	177.00
Overseas	216.00

STATE MICROFILM BUREAU

The Microfilm Bureau provides a central micrographics support centre for all government departments and agencies.

Our range of services includes:

- 
- Consulting to help clients choose the right type of microfilm for their specific needs.
 - Film production
 - * filming
 - * processing
 - * duplicating
 - Microfilm formatting
 - Quality assurance
 - Microfilm storage
 - A range of other services including a pick-up and delivery courier facility.

Call us to discuss your microfilm needs:

State Microfilm Bureau
7th Floor
12 Victoria Avenue
PERTH WA 6000

TELEPHONE: (09) 221 3288
FAX: (09) 221 1382



STATE LAW PUBLISHER

AT LAST!

INSTANT ACCESS TO W.A. STATUTES

LAW-NET

WESTERN AUSTRALIA

ON-LINE COMPUTER ACCESS TO WESTERN AUSTRALIAN STATUTORY AND GOVERNMENT INFORMATION

"THE COMPLETE ON-LINE SOLUTION"

- Australian text retrieval software fully supported in WA including user training & Help Desk service
- Access to current legislation
- Simple, user friendly design, providing easy access by most hardware/software configurations
- Competitive \$1.95 per minute access charge

SUBSCRIBE TODAY - CONTACT STATE PRINT

TEL: (09) 383 8821 Fax: (09) 382 1079 22 Station Street Wembley WA 6014



I wish to find out more about LAW-NET Western Australia! PLEASE rush me a LAW-NET Western Australia brochure and APPLICATION and AGREEMENT FORM today!

Name:..... Telephone:.....

Organisation:.....

Address:..... Postcode:.....

SEND TO: REPLY PAID SERVICE 191
Marketing Manager, LAW-NET Western Australia
STATE PRINT, Department of State Services
22 Station Street, WEMBLEY WA 6014

PERTH OBSERVATORY



THE W.A. SPECIALISTS IN ASTRONOMICAL

**Research & Educational Astronomy
PUBLIC TOURS (DAY & NIGHT)
FIELD NIGHTS, LECTURES
Astronomical Information**

Astronomical Handbook

Sun rise & set; Moon rise & set

Legal advice

Chronometer calibration

Astronomical souvenirs

SERVING WESTERN AUSTRALIA SINCE 1896

WALNUT ROAD, BICKLEY 6076

TELEPHONE 293 8255 FAX 293 8138

ASTRONOMY IS LOOKING UP

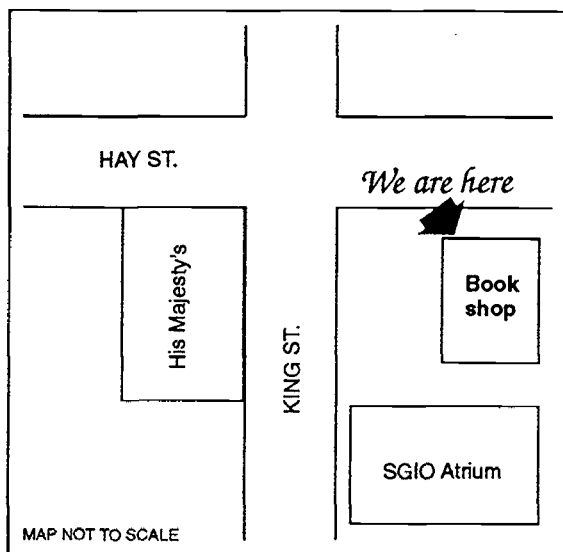
State Government Bookshop

AGENTS FOR STATE PRINT, STATE LAW PUBLISHER:

- ★ Acts and Regulations
- ★ Budget Papers
- ★ Bills and Reports

OTHER PUBLICATIONS OF INTEREST:

- ★ W.A. Primary and Secondary School curriculum materials
- ★ W.A. History , Authors and Special Interest Books
- ★ Government Department Publications



STATE GOVERNMENT BOOKSHOP

Ground Floor, "Supply House"

815 HAY ST., PERTH 6000

PH : (09) 222 8227; 222 8216

222 8228

FAX: (09) 321 2192, 481 3445

Credit Cards Accepted – Master Card, Bankcard and Visa Card

Whatever your interest, we're worth a look, whatever the book !

A unit of the Department of State Services




Do you want to know more about Quality Assurance?

The State Supply Commission, in association with Edith Cowan University and its co-learn program, has produced a one hour video which provides a basic understanding of the principles of quality assurance.

This video is an excellent training aid for government agencies and private sector organisations wanting to know more about quality assurance and how to go about obtaining quality assurance certification.

With case studies, explanations of State Government Policy, advice from quality assurance practitioners, and information on how to obtain QA certification, "The Q & A of Quality Assurance" provides a valuable introduction to this important topic.

Copies of the video are available for \$35 from the State Government Bookshop, 815 Hay Street, Perth. Orders can be placed by mail, fax or telephone (note: a \$2 postage charge applies).



THE Q&A OF QUALITY ASSURANCE


Name:.....

Agency:.....

Address:.....

I have enclosed: \$..... for..... copies of the video "The Q&A of Quality Assurance". (Note: \$2 postage charge applies.)

Send to: The State Government
Bookshop, Ground Floor,
815 Hay Street
Perth, WA 6000.
Tel: (09) 222 8227
Fax: (09) 321 2192



State Supply Commission of Western Australia
15th Floor, 815 Hay Street, Perth WA 6000. Tel. 222 8222 Fax 481 2223

Now we offer you a Total Mail Service

The Total Mail concept is designed to relieve you of your daily mail handling obligations and will allow you to utilise your records staff more effectively.

Other Mail West services include

- **PREMIUM POST**
This service guarantees next day delivery of your standard mail and returns you a minimum 10 per cent saving.
- **NON-STD MAIL**
Large letters, packets and parcels. All your mailing needs can now be processed by Mail West and return you a minimum 10 per cent saving.
- **INTERNATIONAL AIR MAIL**
A super fast Air Mail Express service to all overseas destinations with a guaranteed 20 per cent discount to you.

Free Mail West services

- **BAG PACK**
Our fleet of Mail West vehicles picks up and delivers your Inter-Departmental and country centre mail three times daily in the city area.
- **COUNTRY TRANSIT SERVICE**
Overnight delivery to 100 country centres throughout Western Australia
- **NORTH WEST EXPRESS**
Air Mail service to 11 North West centres. Guaranteed early morning delivery of your mail to and from these centres
- **REGISTERED VALUE MAIL**
For those urgent items which need receipt of delivery.
- **AUSDOC**
Yes, we are a member of AUSDOC. So are most financial institutions and legal firms which you deal with.



We welcome your inquiries regarding these, or any other mail services you may require. Why not call us on 325 5703 or pay us a visit at our new premises at 311 Hay Street East (opposite the Perth Mint).



Do you require a wrapping, folding or enveloping service for your bulk mailings?

Contact Mail West for access to this cost effective service.

MAIL WEST "A UNIT OF THE DEPARTMENT OF STATE SERVICES"

CONTENTS**REGULATIONS, BY-LAWS, RULES, DETERMINATIONS, ORDERS**

	Page
Fisheries Act—Abrolhos Islands and Mid West Trawl Limited Entry Fishery Amendment Notice 1994—Notice No. 638	716-7
Fisheries Act—South Coast Purse Seine Limited Entry Fishery Notice 1994—Notice No. 636	717-22
Workplace Agreements Act—Workplace Agreements Amendment Regulations 1994 .	723

GENERAL CONTENTS

	Page
Fisheries	716-22
Industrial Relations	723
Land Administration—	
General Information	723, 725-30
Orders in Council	723-4
Local Government	730
Planning and Urban Development	731-3
Police	733-6
Port Authorities	736
Proclamations	715-16
Public Notices—	
Charitable Trusts	736
Deceased Persons Estates	736

