



WESTERN AUSTRALIAN GOVERNMENT **Gazette**



PERTH, TUESDAY, 22 MARCH 1994 No. 36

PUBLISHED BY AUTHORITY G. L. DUFFIELD, GOVERNMENT PRINTER AT 3.30 PM

Publishing Details

The *Western Australian Government Gazette* is published by State Print for the State of Western Australia on Tuesday and Friday of each week unless disrupted by Public Holidays or unforeseen circumstances (changes to this arrangement will be advertised beforehand on the inside cover).

Special Government Gazettes and *Extraordinary Government Gazettes* are published periodically, only the special gazettes are included in the subscription price.

The following guidelines should be followed to ensure publication in the *Government Gazette*.

- Material submitted to the Executive Council and which requires gazettal will require a copy of the signed Executive Council Minute Paper and in some cases the Parliamentary Counsel's Certificate.
- Copy should be received by the Manager, Law Publisher no later than 3.00 p.m. on Wednesday (Friday edition) or 3.00 p.m. on Friday (Tuesday edition).
- Lengthy or complicated notices should be forwarded several days before advertised closing date for copy. This is to ensure inclusion in current edition. Failure to observe this request could result in the notice being held over until the following edition.
- Proofs will be supplied only when requested.
- No additions or amendments to material for publication will be accepted by telephone.

Send copy to:

The Manager,
Law Publisher
State Print
Station Street, Wembley, 6014
Telephone: 383 8851 Fax: 383 8888

Advertisers should note:

- All Notices should be written in 'plain English'.
- Signatures (in particular) and proper names must be legible.
- All copy should be typed and double spaced.
- If it is necessary through isolation or urgency to communicate by facsimile, confirmation is not required by post. If original copy is forwarded later and published, the cost will be borne by the advertiser.
- Documents not clearly prepared and in the required format for gazettal, will be returned to the sender unpublished.
- Late copy received at Law Publisher will be placed in the following issue irrespective of any date/s mentioned in the copy.

IMPORTANT COPYRIGHT NOTICE

© State of Western Australia

This work is copyright. Apart from any use as permitted under the *Copyright Act 1968*, no part may be reproduced by any process without written permission from the Government Printer, State Print. Inquiries should be directed to the Manager, Law Publisher, P.O. Box 38, Wembley, W.A. 6014.

Advertising Rates and Payments

Effective from 20 September 1993.

Deceased Estate notices, (per estate)—\$15.20

Real Estate and Business Agents and Finance Brokers Licences, (per notice)—\$35.10

Other Public Notices Section articles \$35.10 (except items of an exceptionally large nature, then arrangements will be made for invoicing).

All other Notices

Per Column Centimetre—\$6.95

Bulk Notices—\$128.40 per page

Clients will be invoiced for advertising charges

Notice to Subscribers

As *Government Gazette* (No. 35) pages 1217 to 1220 contained only a determination of the restricted publications and as the issue is not covered by the Annual Subscription it was not issued to subscribers in the usual manner. Copies may be purchased from—

State Print,
State Law Publisher,
22 Station Street,
Wembley.

State Government Bookshop,
Ground Floor, Supply House,
815 Hay St. (cnr. King St.),
Perth.

GARRY L. DUFFIELD,
Government Printer.

SPECIAL PUBLICATION NOTICE GOVERNMENT GAZETTE—EASTER 1994

Advertisers are advised to note the following changes to publication dates for Government Gazette over the Easter period 1994.

There will be no edition for TUESDAY 5 APRIL.

EASTER ISSUES:

THURSDAY 31 MARCH (Copy closes Tuesday 29 March at 3.00 pm)

FRIDAY 8 APRIL (Copy closes Wednesday 6 April at 3.00 pm)

Any enquiries should be directed to The Editor, Phone 383 8851

PROCLAMATIONS

AA104

TRANSFER OF LAND ACT 1893 TRANSFER OF LAND (REVESTMENT)

PROCLAMATION

WESTERN AUSTRALIA } By His Excellency Major General Philip Michael
P. M. Jeffery, } Jeffery, Officer of the Order of Australia, Military
Governor. } Cross, Governor of the State of Western
[L.S.] } Australia.

DOLA File 5735/950V12.

Under Section 243 of the Transfer of Land Act 1893, I, the Governor acting with the advice and consent of the Executive Council, do hereby revest in Her Majesty as of her former estate, the land described in the Schedules to this Proclamation.

Given under my hand and the Seal of the State on 15 March 1994.

By His Excellency's Command,

GEORGE CASH, Minister for Lands.

GOD SAVE THE QUEEN !

Schedule I

DOLA File	Description of Land	Certificate of Title	
		Volume	Folio
794/993	Portion of Swan Location H and being Lot 907 on Plan 18980. (now portion Location 11933)	1953	621
794/993	Portion of Swan Location H and being Lot 906 on Plan 18958. (now portion location 11933)	1950	192
794/993	Portion of Swan Location H and being Lot 908 on plan 19266. (now portion of Location 11933)	1974	244
2112/993	Portion of Jandakot Agricultural Area Lot 231 and being Lot 240 on Plan 19084. (now Lot 651)	1962	606
2100/993	Portion of Cockburn Sound Location 264 and being Lot 772 on Diagram 85149. (now Location 4089)	1977	810
2091/993	Portion of Cockburn Sound Location 152 and being Lot 4 on Plan 19426. (now Location 4090)	1977	993
2163/993	Portion of Swan Location 1370 and being Lot 624 on Plan 18564. (now Location 11949)	1940	45
2293/993	Portion of Jandakot Agricultural Area Lot 231 and being Lot 241 on Plan 19084. (now Lot 652)	1962	607
1833/993	Portion of Cockburn Sound Location 300 and being Lot 178 on Plan 19248 (now portion Location 4091)	1972	341
1833/993	Portion of Cockburn Sound Location 300 and being Lot 791 on Plan 19397. (now portion Location 4091)	1974	796
1712/992	Portion of Cockburn Sound Location 2197 and being Lot 22 on Plan 18554. (now Location 4088)	1960	62
2111/993	Portion of Jandakot Agricultural Area Lot 231 and being Lot 41 on Plan 18962. (now Lot 650)	1955	736

Schedule II

DOLA File	Description of Land
1615/990	Portion of Swan Location 1370 being the land coloured brown and marked Pedestrian Access Ways on Plan 11804 containing an area of 375 square metres and shown bordered pink and green on Crown Diagram 91330 and being part of the land comprised in certificate of Title Volume 1459 Folio 145. (portion now portion of Swan Location 11932)

AA101

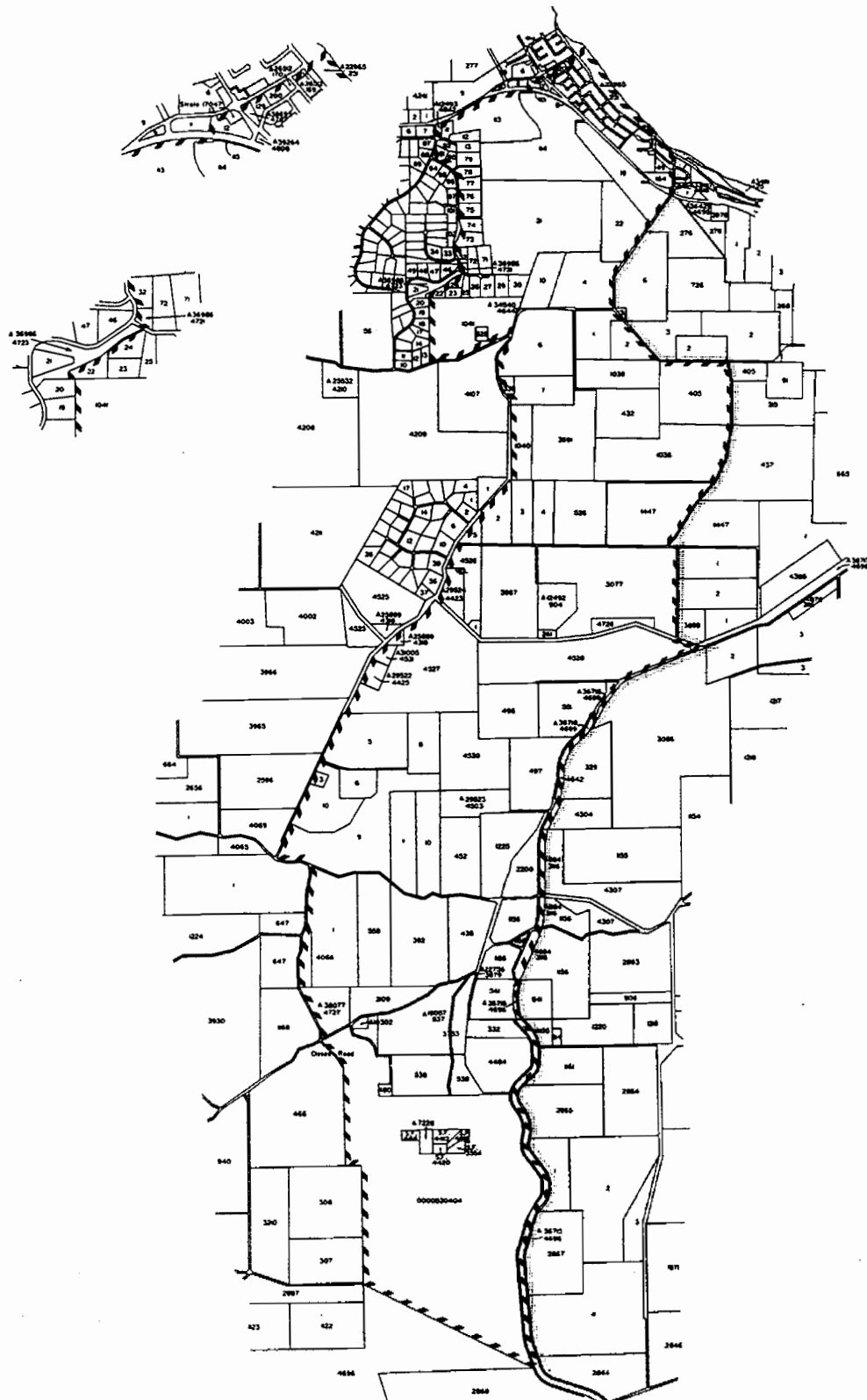
RIGHTS IN WATER AND IRRIGATION ACT 1914

PROCLAMATION

WESTERN AUSTRALIA
P. M. Jeffery,
Governor.
[L.S.]

} By His Excellency Major General Philip Michael
Jeffery, Officer of the Order of Australia, Military
Cross, Governor of the State of Western
Australia.

Under section 26B (1) of the Rights in Water and Irrigation Act 1914, I, the Governor, acting with the advice and consent of the Executive Council, hereby vary the proclamation of the Busselton-Capel Groundwater Area as published in the *Government Gazette* of 30 November 1984 as varied by proclamation published in the *Government Gazette* of 15 December 1989 by the addition of all



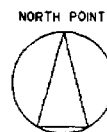
that portion of land delineated and shown with the symbolized boundary (—————) on Water Authority Plan CZ27, the original of which is held by the Water Authority of Western Australia.

Given under my hand and the Public Seal of the State on 15 March 1994.

By His Excellency's Command,

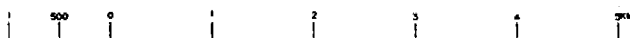
PAUL D. OMODEI, Minister for Water Resources.

GOD SAVE THE QUEEN !



BOUNDARY OF EXTENSION TO BUSSELTON CAPEL GROUNDWATER AREA

EXISTING BOUNDARY BUSSELTON CANAL DRAINAGE AREA



AA102

TRANSFER OF LAND ACT 1893
TRANSFER OF LAND (REVESTMENT)
PROCLAMATION

WESTERN AUSTRALIA P. M. Jeffery, Governor. [L.S.]	} By His Excellency Major General Philip Michael Jeffery, Officer of the Order of Australia, Military Cross, Governor of the State of Western Australia.
--	---

DOLA File 1287/993.

Under Section 243 of the Transfer of Land Act 1893, I, the Governor acting with the advice and consent of the Executive Council, do hereby revest in Her Majesty as of her former estate, the land described as portion of Sussex Location 777 and being Lot 5 on Diagram 85231 and being the whole of the land comprised in Certificate of Title Volume 1990 Folio 394

Given under my hand and the Seal of the State on 15 March 1994.

By His Excellency's Command,

GEORGE CASH, Minister for Lands.

GOD SAVE THE QUEEN !

AA103

LAND ACT 1933
CLASSIFICATION OF RESERVED LANDS
PROCLAMATION

WESTERN AUSTRALIA P. M. Jeffery, Governor. [L.S.]	} By His Excellency Major General Philip Michael Jeffery, Officer of the Order of Australia, Military Cross, Governor of the State of Western Australia.
--	---

DOLA File 2086/993.

Under Section 31(1)(a) of the Land Act 1933, I, the Governor acting with the advice and consent of the Executive Council, hereby classify as of Class "A" Reserve No. 42987 Comprising Swan Location 11900 with an area of 20.4469 hectares for the designated purpose of "Bushland Preservation".

Local Authority—City of Wanneroo.

Given under my hand and the Seal of the State on 15 March 1994.

By His Excellency's Command,

GEORGE CASH, Minister for Lands.

GOD SAVE THE QUEEN !

CONSERVATION AND LAND MANAGEMENT

CM401

CONSERVATION AND LAND MANAGEMENT ACT 1984

Notice given under section 60.

APPROVAL OF MANAGEMENT PLAN BY MINISTER

Notice is hereby given that the Hon Kevin Minson MLA, Minister for the Environment, has approved the management plan titled Forest Management Plan 1994-2003.

The Forest Management Plan 1994-2003 is a management plan for State forests, timber reserves and certain other reserves in the Department of Conservation and Land Management's Swan, Central and Southern Forest Regions.

Notice is also hereby given that—

- (a) the management plan specifies that the State forests and timber reserves it applies to will be managed, jointly and severally, for the following combination of purposes—
 - (i) conservation;
 - (ii) recreation;
 - (iii) timber production on a sustained yield basis;
 - (iv) water catchment protection; and
 - (v) other purposes being purposes prescribed by the regulations;

(b) the Minister has made no modifications under section 60 (2) of the Conservation and Land Management Act 1984 to the proposed management plan submitted to him by the Lands and Forest Commission;

(c) a copy of the management plan may be inspected at the Department of Conservation and Land Management's office at 50 Hayman Road, Como. Copies may be purchased for \$10.

The Forest Management Plan 1994-2003 comes into operation on the day of publication of this notice in the *Gazette*.

SYD SHEA, Executive Director,
Department of Conservation and Land Management.

FISHERIES

FI401

FISHERIES ACT 1905

ABROLHOS ISLANDS AND MID WEST TRAWL LIMITED ENTRY FISHERY AMENDMENT NOTICE (No. 2) 1994

Notice No. 648

FD 749/86

Made by the Minister under section 32.

Citation

1. This notice may be cited as the *Abrolhos Islands and Mid West Trawl Limited Entry Fishery Amendment Notice (No. 2) 1994*.

Principal notice

2. In this notice the *Abrolhos Islands and Mid West Trawl Limited Entry Fishery Notice 1993** is referred to as the principal notice.

Clause 10 amended

3. Clause 10 of the principal notice is amended—

(a) in subclause (1) by inserting after "Item 2" the following—

“ or Item 4 ”;

(b) in part (i) of subclause 2 (a) by deleting “ 12.8 ” and substituting “ 14.62 ”;

(c) in part (a) of subclause (4) by inserting after "Item 2" the following—

“ or Item 4 ”; and

(d) by inserting after subclause (5) the following subclause—

“ (6) A boat, when being operated in the waters described in Item 2 or Item 4 of the Schedule, shall not be used to take, or attempt to take, prawns or scallops with more net measured at the headrope than the amount specified in gear units on the licence for that boat ”.

Clause 12 repealed and substituted

4. Clause 12 of the principal notice is repealed and the following clause substituted—

“ 12. (1) No person shall take, or attempt to take prawns or scallops in the waters described in Item 2 of the Schedule during the period commencing on 1 July in any year and ending on 4 April in the following year.

(2) No person shall take, or attempt to take, prawns or scallops in the waters described in Item 3 of the Schedule during the period commencing on 1 November in any year and ending on 23 March in the following year.

(3) No person shall take, or attempt to take, prawns or scallops in the waters described in Item 4 of the Schedule during the period—

(a) commencing on 11 April, or on an earlier day if declared in writing by the Minister, in any year and ending on 23 March in the following year; or

(b) commencing at 1800 hours on any day to 0600 hours on the following day commencing on 24 March in any year and ending on 10 April, or on an earlier day if declared in writing by the Minister, in the same year.

(4) Unless otherwise authorised in writing by the Minister, no person shall take, or attempt to take prawns or scallops in the waters described in Item 5 of the Schedule ”.

Clause 12A inserted

5. After clause 12 of the principal notice, the following clause is inserted—

“ Stowage of otter boards and otter trawl nets

12A. Unless otherwise approved in writing by the Minister, otter boards, trawl wires and otter trawl nets carried on or attached to any boat shall be secured out of the water and inside the gunwale of the boat at any time the boat is in a part of the Fishery closed to the taking of prawns or scallops ”.

Clause 13 amended

6. Clause 13 of the principal notice is amended in part (b) of subclause (1) by deleting “one gear unit” and substituting the following—

“ one half of one gear unit and that any transfer of more than one half of one gear unit shall be in multiples of one half of one gear unit ”.

Schedule amended

7. The Schedule to the principal notice is amended—

(a) by repealing Item 1 and substituting the following Items—

“ Item 1. All the waters of the Indian Ocean between 27°51' south latitude and 29°03' south latitude on the landward side of the 200 metre isobath. ”; and

(b) by deleting Item 4 and substituting the following items—

“ Item 4. The waters of the Indian Ocean bounded by a line commencing at the intersection of 28°31' south latitude and 114°11' east longitude; thence due east to the intersection of 28°31' south latitude and 114°17' east longitude; thence due south to the intersection of 28°36' south latitude and 114°17' east longitude; thence due west to the intersection of 28°36' south latitude and 114°11' east longitude; thence due north to the commencement point.

Item 5. All the waters of the Fishery not defined in Items 2, 3 and 4 of the Schedule ”.

[*Published in the Gazette of 25 May 1993.]

Dated this 16th day of March 1994.

M. G. HOUSE, Minister for Fisheries.

FI402

FISHERIES ACT 1905**TRAWLING PROHIBITION (WHOLE OF STATE) AMENDMENT NOTICE 1994**

Notice No. 647

Made by the Minister under sections 9, 10 and 11.

Citation

1. This notice may be cited as the *Trawling Prohibition (Whole of State) Amendment Notice 1994*.

Principal notice

2. In this notice the *Trawling Prohibition (Whole of State) Notice 1992*, Notice No. 556* is referred to as the principal notice.

Schedule amended

3. The Schedule to the principal notice is amended by repealing items (3) and (4) and substituting the following items—

“ (3) All the waters of the Indian Ocean bounded by a line commencing at the intersection of 31°43'27" south latitude and the high water mark on the mainland of Western Australia; thence due west along 31°43'27" south latitude to where it intersects with the 200 metre isobath; thence generally in a northwesterly direction along the 200 metre isobath to its intersection with 29°03' south latitude; thence due east along 29°03' south latitude to where it intersects with the high water mark on the mainland of Western Australia; thence generally southeasterly along the high water mark to the commencement point.

(4) All the waters of the Indian Ocean bounded by a line commencing at the intersection of 27°51' south latitude and the high water mark on the mainland of Western Australia; thence west along 27°51' south latitude to where it intersects with the 200 metre isobath; thence generally southeasterly along the 200 metre isobath to where it intersects with 29°03' south latitude; thence east along 29°03' south latitude to where it intersects with the high water mark on the mainland of Western Australia; thence generally northwesterly and northerly along the high water mark to the commencement point. ”.

[*Published in the Gazette of 22 December 1992.]

Dated this 16th day of March 1994.

M. G. HOUSE, Minister for Fisheries.

FI403

FISHERIES ACT 1905
PART IIIB—PROCESSING LICENCE

FD 1401/94

The public is hereby notified that I have issued a permit to Colin Maloney of GinGin Freshwater Lobsters to establish a processing establishment to process Yabbies and Koonacs in pursuance of the provisions of Section 35C of the Fisheries Act 1905 at 17 Sheldon Road Esperance, subject to the following conditions;

That the processing establishment subject to this permit—

1. Shall comply with the requirements of the Fisheries Act 1905, and all Regulations, Orders in Councils, and Notices and Ministerial Directions issued thereunder.
2. Shall not be used for the processing of any species of fish other than Koonacs (*cherax plebejus* and *c.glaber*) and yabbies (*cherax destructor—libus*) in accordance with these conditions.
3. Shall comply with the requirements of the Health Act 1911 (amended).
4. Shall comply with the requirements of any Town Planning Scheme or Interim Development Order gazetted under the provisions of the Town Planning and Development Act 1928 (amended) or the Metropolitan Region Town Planning Scheme Act 1959 (amended).
5. Shall be registered as an export establishment pursuant to the provisions of the Parliament of the Commonwealth Export Control Act 1982, and orders made thereunder, more specifically the Prescribed Goods (General) Orders and the Fish Orders, should you wish to process fish for export.
6. Shall not be used for the processing of marron (*Cherax tenuimanus*) unless a licence is held under Section 39C of the Fisheries Act 1905-1975.
7. Live koonacs and/or yabbies shall not be purchased from any person other than a person authorised under Part V of the Fisheries Act 1905.
8. Shall not be used to process koonacs and/or Yabbies other than by cleaning and packing whole.
9. Shall not consign package koonacs or yabbies unless each container is marked with the species it contains, the place of packaging and the destination of the consignment.

In accordance with the provisions of Section 35K, any person aggrieved by this decision may, within fourteen days of publication of this Notice, appeal against the decision by serving on the Minister for Fisheries a statement, in writing on the grounds of their appeals.

P. P. ROGERS, Executive Director of Fisheries.

FI404

FISHERIES ACT 1905
PART IIIB—PROCESSING LICENCE

FD 275/93

The public is hereby notified that I have issued a permit to Yabco, to establish a processing establishment to process Yabbies & Koonacs in pursuance of the provisions of Section 35C of the Fisheries Act 1905 at Wareek Farm RMB 524 Kojonup Road Katanning, subject to the following conditions;

That the processing establishment subject to this permit—

1. Shall comply with the requirements of the Fisheries Act 1905, and all Regulations, Orders in Councils, and Notices and Ministerial Directions issued thereunder.
2. Shall not be used for the processing of any species of fish other than Koonacs (*cherax plebejus* and *c.glaber*) and yabbies (*cherax destructor—libus*) in accordance with these conditions.
3. Shall comply with the requirements of the Health Act 1911 (amended).
4. Shall comply with the requirements of any Town Planning Scheme or Interim Development Order gazetted under the provisions of the Town Planning and Development Act 1928 (amended) or the Metropolitan Region Town Planning Scheme Act 1959 (amended).
5. Shall be registered as an export establishment pursuant to the provisions of the Parliament of the Commonwealth Export Control Act 1982, and orders made thereunder, more specifically the Prescribed Goods (General) Orders and the Fish Orders, should you wish to process fish for export.
6. Shall not be used for the processing of marron (*Cherax tenuimanus*) unless a licence is held under Section 39C of the Fisheries Act 1905-1975.
7. Live koonacs and/or yabbies shall not be purchased from any person other than a person authorised under Part V of the Fisheries Act 1905.

8. Shall not be used to process koonacs and/or Yabbies other than by cleaning and packing whole.
9. Shall not consign package koonacs or yabbies unless each container is marked with the species it contains, the place of packaging and the destination of the consignment.

In accordance with the provisions of Section 35K, any person aggrieved by this decision may, within fourteen days of publication of this Notice, appeal against the decision by serving on the Minister for Fisheries a statement, in writing on the grounds of their appeals.

P. P. ROGERS, Executive Director of Fisheries.

HEALTH

HE301

MENTAL HEALTH ACT 1962

MENTAL HEALTH (TREATMENT FEES) AMENDMENT REGULATIONS 1994

Made by His Excellency the Governor in Executive Council.

Citation

1. These regulations may be cited as the *Mental Health (Treatment Fees) Amendment Regulations 1994*.

Commencement

2. These regulations come into operation on 24 March 1994.

Schedule 2 repealed and a Schedule substituted

3. Schedule 2 to the *Mental Health (Treatment Fees) Regulations 1992** is repealed and the following Schedule is substituted —

“

SCHEDULE 2

[Regs. 5, 7 and 8 (b)]

FEES PAYABLE FOR TREATMENT

Class of treatment	Fee per day or part of day
	\$
Compensable treatment —	
(a) at an approved hospital	217.00
(b) at any other facility	179.00
Special care treatment	24.15
Supervisory care treatment	20.70
Respite care treatment	20.70

”

[* Published in Gazette of 28 August 1992 at pp. 4215-19.
For amendments to 9 March 1994 see 1992 Index to Legislation of
Western Australia, Table 4, p. 176, and Gazettes of 11 February,
30 March, 4 May, 15 October and 31 December 1993.]

By His Excellency's Command,

D. G. BLIGHT, Clerk of the Council.

HE302

HOSPITALS ACT 1927

HOSPITALS (SERVICES CHARGES) AMENDMENT
REGULATIONS 1994

Made by His Excellency the Governor in Executive Council.

Citation

1. These regulations may be cited as the *Hospitals (Services Charges) Amendment Regulations 1994*.

Commencement

2. These regulations come into operation on 24 March 1994.

Schedule amended

3. The Schedule to the *Hospitals (Services Charges) Regulations 1984** is amended in Part 1 by deleting in the provisions referred to in column 1 of the Table to this regulation the charges for services respectively set out in column 2 of the Table and substituting in each case the corresponding charges set out in column 3 of the Table.

TABLE

Column 1	Column 2	Column 3
Provisions	Deleted service charge	Substituted service charge
Item 1 (c)	\$24.00	\$24.15
Item 1 (d) (i)	\$81.85	\$82.00
Item 1 (d) (ii)	\$75.85	\$76.00
Item 3 (a)	\$61.55	\$61.70
Item 3 (b)	\$55.55	\$55.70
Item 4	\$21.95	\$22.10

[* Published in Gazette of 27 January 1984 at pp. 231-4.
For amendments to 9 March 1994 see 1992 Index to Legislation of Western Australia, Table 4, pp. 134-5, and Gazettes of 11 February, 30 March, 9 July and 15 October 1993.]

By His Excellency's Command,

D. G. BLIGHT, Clerk of the Council.

HE401

HEALTH ACT 1911

Health Department of WA,
Perth 28 February 1994.

The appointment of the following persons as Environmental Health Officers is approved.

Officer	Date Effective	Local Authority
Glenn Mark Cornish	20 December 1994	City of Mandurah
Scott Favacho	24 January 1994	City of Wanneroo
Shane Mitchell	7 February 1994	Shires of Three Springs, Min- genew and Carnamah
Paul Todd	14 February 1994- 21 March 1994	Shires of Katanning, Kent and Broomehill
Nathan Stewart Rogers	7 February 1994	City of Stirling

Officer	Date Effective	Local Authority
Liesl Thayne	7 January 1994	City of Melville
Ewan Gunn	31 January 1994	City of Rockingham
Daniel Bolton	31 January 1994	City of Bayswater
Carmelo Zagami	17 January 1994-30 June 1994	City of Fremantle
Kenneth Raymond Lowth	14 February 1994	Shire of Broome
Tom Cleverly	28 March 1994-22 April 1994	Shire of Merredin

The cancellation of the following people as Environmental Health Officers is hereby notified.

Officer	Date Effective	Local Authority
Gary Potter	31 January 1994	City of Wanneroo
Neil Duffin	21 January 1994	City of Stirling
Lauren Hamilton	4 January 1994	City of Bayswater
Ron Boucher	22 December 1993	Shire of Broome

BRIAN DEVINE, delegate of Executive Director,
Public Health.

HOMESWEST

HM401

HOUSING ACT 1980

DETERMINATION OF STANDARD RATES OF INTEREST HOMESWEST (STATE HOUSING COMMISSION)

Perth 17 February 1994

Pursuant to Section 42 of the Housing Act 1980, the State Housing Commission by this determination which was approved by the Honourable Minister for Housing on 15 January 1994 fixes the following standard rates of interest to apply in respect of the following classes of loans granted by it.

1. In respect of Shared Equity 1994 ("Realstart") (Subsidised Rate) Loans the standard rate of interest shall be 6.5% per annum rising by 0.5% per annum on every 30 June subsequent to the date from which interest is to be calculated until the rate of interest is 8.5% per annum and then by 0.25% per annum on the next 30 June only so that the rate of interest shall be 8.75% per annum.
2. In respect of Shared Equity 1994 ("Realstart") (Unsubsidised Rate) Loans the standard rate of interest shall be 8.75% per annum.

This determination shall take effect from 1 February 1994.

GREG JOYCE, Executive Director.

February 17, 1994.

LAND ADMINISTRATION

LA101

CORRECTION

File No. 1809/1988.
Ex. Co. No. 2751.

LOCAL GOVERNMENT ACT 1960

PUBLIC WORKS ACT 1902

LAND RESUMPTION

Road Widening and Deviation—Road No. 14481—Dobaderry Road—Shire of Beverley.

In the notice appearing on page 289 of the *Government Gazette* dated 25 January 1991 under the column heading Area (approx), delete 7 m² and substitute 1 m².

A. A. SKINNER, Department of Land Administration.

LA102

CORRECTION

File No. 1221/1990.
Ex. Co. No. 4599.LOCAL GOVERNMENT ACT 1960
PUBLIC WORKS ACT 1902
LAND RESUMPTION

Road Deviation—Stearnes Road—Road No. 18290—Shire of Esperance.

In the notice appearing on page 4890 of the *Government Gazette* dated 20 September 1991 under the heading ROAD DEDICATION delete "westwards" (appearing on the third line after "from Bukenerup Road extending") and substitute the word "eastwards".

A. A. SKINNER, Department of Land Administration.

LA201

LAND ACT 1933
ORDERS IN COUNCIL
(Vesting of Reserves)

By the direction of His Excellency the Governor under Section 33 (2), the following reserves have been vested.

DOLA File: 2086/993.

Class "A" Reserve No 42987 (Swan Location 11900) vested in the City of Wanneroo for the designated purpose of "Bushland Preservation".

DOLA File: 1166/976.

Reserve No 33996 (Katanning Lot 989) vested in the Honourable Roger Keith Nicholls JP, M.L.A., Minister for Community Development for the time being and his successors in office for the designated purpose of "Office Accommodation and Community Centre" with power, to lease the whole or any portion thereof for any term.

Local Authority—Shire of Katanning.

DOLA File: 530/994.

Reserve No 42974 (Coorow Lot 58) vested in the Shire of Coorow for "Purposes Associated with the Fishing Industry" with power, subject to the approval in writing of the Minister for Lands to each and every lease or assignment of lease being first obtained, to lease the whole or any portion thereof for any term not exceeding twenty one (21) years from the date of the lease.

DOLA File: 788/993.

Reserve No 42955 (Swan Location 11932) vested in the City of Wanneroo for the designated purpose of "Pedestrian Accessway".

DOLA File: 2112/993.

Reserve No 42975 (Jandakot Agricultural Area Lot 651) vested in the City of Cockburn for the designated purpose of "Public Recreation and Drainage".

DOLA File: 2100/993.

Reserve No 42976 (Cockburn Sound Location 4089) vested in the City of Cockburn for the designated purpose of "Public Recreation and Drainage".

DOLA File: 2163/993.

Reserve No 42978 (Swan Location 11949) vested in the City of Wanneroo for the designated purpose of "Public Recreation".

DOLA File: 2111/993.

Reserve No 42982 (Jandakot Agricultural Area Lot 650) vested in the City of Cockburn for the designated purpose of "Public Recreation".

DOLA File: 2091/993.

Reserve No 42977 (Cockburn Sound Location 4090) vested in the City of Cockburn for the designated purpose of "Public Recreation and Drainage".

DOLA File: 3188/983.

Reserve No 38634 (Swan Location 10517) vested in the Minister for Education for the designated purpose of "School Site" with power, to lease the whole or any portion thereof for any term.

Local Authority—Town of Bassendean.

DOLA File: 555/994.

Reserve No 42985 (Swan Location 11951) vested in the Commissioner of Main Roads for "Road Purposes".

Local Authority—City of Stirling.

DOLA File: 2135/992.

Reserve No 42983 (Canning Location 3779) vested in the Water Authority of Western Australia for the designated purpose of "Sewage Pumping Station Site" subject to the land being transferred back into Reserve No. 41565 following the decommissioning of the Sewage Pumping Station.

Local Authority—City of Gosnells.

DOLA File: 2798/983.

Reserve No. 42941 (Victoria Location 11966) vested in the Shire of Coorow for the designated purpose of "Emergency Services Centre" with power, subject to the approval in writing of the Minister for Lands to each and every lease or assignment of lease being first obtained, to lease the whole or any portion thereof for any term not exceeding twenty one (21) years from the date of the lease and subject to:—

- (i) The State Energy Commission of Western Australia having access for the purpose of maintenance to the power line passing through the land and
- (ii) a minimum clearance of ten (10) metres being maintained between any proposed building and the SECWA power line.

DOLA File: 795/961.

Reserve No 26379 (Wyndham Lot 1761) vested in The State Energy Commission of Western Australia for the designated purpose of "Power Station Site".

Local Authority—Shire of Wyndham-East Kimberley.

DOLA File: 2835/957.

Reserve No 31039 (Denham Lot 312) vested in the Shire of Shark Bay for the designated purpose of "Rubbish Depot".

DOLA File: 3581/970.

Reserve No 30899 (Denham Lot 318) vested in the Shire of Shark Bay for the designated purpose of "Recreation".

DOLA File: 2582/971.

Reserve No 31140 (Canning Location 2376) vested in the City of Armadale for the designated purpose of "Public Recreation".

D. G. BLIGHT, Clerk of the Council.

LA202

LAND ACT 1933
ORDERS IN COUNCIL
(Revocation of Vestings)

By the direction of His Excellency the Governor under Section 34B(1), the following Orders in Council and associated Vesting Orders are revoked.

DOLA File: 3581/970.

Order in Council gazetted on 15 October 1971 vesting Reserve No. 30899 in the Shire of Shark Bay for the designated purpose of "Recreation".

DOLA File: 2835/957.

Order in Council gazetted on 24 May 1991 vesting Reserve No. 31039 (Denham Lot 306) in the Shire of Shark Bay for the designated purpose of "Rubbish Depot".

DOLA File: 795/961.

Order in Council gazetted on 12 April 1991 vesting Reserve No. 26379 (Wyndham Lot 920) in The State Energy Commission of Western Australia for the designated purpose of "Power Station Site".

Local Authority—Shire of Wyndham-East Kimberley.

DOLA File: 3493/958.

Order in Council gazetted on 28 June 1963 vesting Reserve No. 25994 (Swan Locations 7025 and 7710) in the Shire of Perth for the designated purpose of "Recreation".

DOLA File: 2798/983.

Order in Council gazetted on 11 January 1994 vesting Reserve No. 42941 (Victoria Location 11966) in the Shire of Coorow for the designated purpose of "Bush Fire Brigade Station".

DOLA File: 1166/976.

Order in Council gazetted on 9 September 1988 vesting Reserve No. 33996 (Katanning Lot 989) in the Country High School Hostels Authority for the designated purpose of "Hostel Site".

Local Authority—Shire of Katanning.

D. G. BLIGHT, Clerk of the Council.

LA401

LAND ACT 1933 DENHAM TOWNSITE AMENDMENT OF BOUNDARIES

DOLA File: 4434/895V7.

His Excellency the Governor in Executive Council has been pleased to approve, under Section 10 of the Land Act 1933 of the amendment of the boundaries of Denham Townsite to include the areas described in the Schedule hereunder.

Schedule

Denham Lots 317, 318 and 319 as shown on Land Administration Plans 18447, 18448 and 18449 respectively and Edel Locations 37 and 38 on Plan 10581, 65 and 66 on Plan 17060, 85 on Plan 18100 and 90 on Diagram 91083 and portion of Lot 312 on Plan 18239.

Public Plan: Denham Regional (10).

LAND ACT 1933 NEWMAN TOWNSITE AMENDMENT OF BOUNDARIES

DOLA File: 2423/979.

His Excellency the Governor in Executive Council has been pleased to approve, under Section 10 of the Land Act 1933 of the amendment of the boundaries of Newman Townsite to include the areas described in the Schedule hereunder.

Schedule

Those areas as surveyed and shown on Land Administration Plans 16869 and 18369.

Public Plans: BN58 (10) 3.3 and (2) 15.16.

A. A. SKINNER, Chief Executive.

LA402

LAND ACT 1993 DECLARATION THAT PART 1A DOES NOT APPLY

Department of Land Administration

I declare under Section 27H of the Land Act 1933 that Part 1A of the Act does not apply to the following proposals in respect of the land specified.

Proposal	Land	DOLA File
Sale Under Section 118CA	Gledhow Lot 125	2279/990
Reservation with vesting	Wellstead Lot 42	1661/969V3
Sale under Section 118	Portion of Wellstead Lot 37 adjoining Lot 38 comprising an area about 1613 square metres.	1661/969V3
Reinstatement of Licence and conversion to freehold.	Boulder Lot 4441	2532/988
Closure and Sale of Park Road, Albany.	Park Road on Diagram 20955	1896/993
Sale of Lot Under Section 45A	Merredin Lot 831	5331/952

Proposal	Land	DOLA File
Sale (Section 45B)	Kalgoorlie Lot 4783	1331/990
Sale (Section 45B)	Wongan Hills Lot 688	1211/992
Sale (Section 45B)	Broome Lot 2549	4212/989
Sale (Section 45B)	Broome Lot 2455	2624/989
Sale (Section 45B)	Kununurra Lot 1820	1576/988
Sale (Section 45B)	Boulder Lot 4277	2630/988
Sale (Section 45)	Boulder Lot 4101	482/994
Sale (Section 45)	Boulder Lot 4095	488/994
Sale (Section 45)	Boulder Lot 4113	483/994
Sale (Section 45)	Boulder Lot 4123	484/994
Sale (Section 45)	Boulder Lot 4081	481/994
Sale (Section 45)	Boulder Lot 4044	480/994
Sale (Section 45)	Boulder Lot 4039	479/994
Sale (Section 45)	Boulder Lot 4251	486/994
Sale (Section 45)	Boulder Lot 4149	487/994
Sale (Section 45)	Boulder Lot 4139	485/994

GEORGE CASH, Minister for Lands

LA403

LAND ACT 1933

LAND (CROWN GRANT IN TRUST) ORDER

DOLA File: 1287/993.

Made by His Excellency the Governor under Section 33(4).

It is directed that Reserve No. 42993 (Sussex Location 4978) shall be granted to the Bibelmen Mia Aboriginal Corporation to be held in trust for "Aboriginal Heritage and Cultural Purposes" subject to the condition that the grantee shall not transfer, lease or mortgage the whole or any part of the land without the consent of the Governor.

Local Authority: Shire of Busselton.

Clerk of the Council.

LA701

LAND ACT 1933

RESERVATION NOTICES

Made by His Excellency the Governor under Section 29.

The Crown Lands described below have been set apart as public reserves.

DOLA File: 2163/993.

Reserve No. 42978 comprising Swan Location 11949 (formerly portion of Swan Location 1370 and being Lot 624 on Plan 18564) with an area of 1718 square metres for the designated purpose of "Public Recreation".

Section 20A.

Public Plan: BG35 (2) 6.10. Stow Lane.

Local Authority—City of Wanneroo.

DOLA File: 2293/993.

Reserve No. 42979 comprising Jandakot Agricultural Area Lot 652 (formerly portion of Jandakot Agricultural Area Lot 231 and being Lot 241 on Plan 19084) with an area of 3443 square metres for the designated purpose of "Drainage".

Public Plan: BG34 (10) 3.1. Seabrook Place.

Local Authority—City of Cockburn.

DOLA File: 1833/993.

Reserve No. 42980 comprising Cockburn Sound Location 4091 (formerly portions of Cockburn Sound Location 300 and being Lots 178 and 791 on Plans 19248 and 19397 respectively) with an area of 2.5800 hectares for the designated purpose of "Public Recreation and Drainage".

Section 20A.

Public Plan: BG34 (2) 09.05. Musulin Rise.

Local Authority—City of Cockburn.

DOLA File: 1712/992.

Reserve No. 42981 comprising Cockburn Sound Location 4088 (formerly portion of Cockburn Sound Location 2197 and being Lot 200 on Plan 18554) with an area of 4717 square metres for the designated purpose of "Public Recreation".

Section 20A.

Public Plan: BG34 (2) 08.01. Cockburn Road and Stuart Drive.

Local Authority—City of Cockburn.

DOLA File: 2111/993.

Reserve No. 42982 comprising Jandakot Agricultural Area Lot 650 (formerly portion of Jandakot Agricultural Area Lot 231 and being Lot 41 on Plan 18962) with an area of 968 square metres for the designated purpose of "Public Recreation".

Section 20A.

Public Plan: BG34 (10) 3.1. Michigan Heights.

Local Authority—City of Cockburn.

DOLA File: 555/994.

Reserve No. 42985 comprising Swan Location 11951 with an area of 4709 square metres on Land Administration Diagram 91398 for "Road Purposes".

Public Plan: BG34 (2) 12.34. Arkana Road.

Local Authority—City of Stirling.

DOLA File: 2135/992.

Reserve No. 42983 comprising Canning Location 3779 with an area of 92 square metres on Land Administration Diagram 90841 for the designated purpose of "Sewage Pumping Station Site".

Public Plan: BG34 (2) 21.12. Foreshore Place.

Local Authority—City of Gosnells.

DOLA File: 1287/993.

Reserve No. 42993 comprising Sussex Location 4978 (formerly portion of Sussex Location 777 and being Lot 5 on Diagram 85231) with an area of 14.9934 hectares for "Aboriginal Heritage and Cultural Purposes".

Public Plan: Yallingup SW (25). Injidup Spring Road.

Local Authority—Shire of Busselton.

DOLA File: 6714/950.

Reserve No. 42990 comprising Borden Lots 85, 86, 87 and 88 with an area of 4126 square metres on Land Administration Diagram 65445 for the designated purpose of "Use and Requirements of the Shire of Gnowangerup".

Public Plans: BK28 (2) 32.28 and 32.29. Stone Street.

DOLA File: 2086/993.

Reserve No. 42987 comprising Swan Location 11900 with an area of 20.4469 hectares on Land Administration Plan 18324 for the designated purpose of "Bushland Preservation".

Public Plans: BG34 (2) 8.39 and 8.40. Hepburn Avenue.

Local Authority—City of Wanneroo.

DOLA File: 530/994.

Reserve No. 42974 comprising Coorow Lot 58 with an area of 4434 square metres on Land Administration Plan 9726 for "Purposes Associated with the Fishing Industry".

Public Plan: BE40 (2) 39.06. Thomas Street.

Local Authority—Shire of Coorow.

DOLA File: 788/993.

Reserve No. 42955 comprising Swan Location 11932 (formerly portion of Swan Location 1370 being portion of the land coloured brown and marked Pedestrian Access Way on Plan 11804) with an area of 258 square metres on Land Administration Diagram 91330 for the designated purpose of "Pedestrian Accessway".

Public Plan: BG35 (2) 08.01. Byrne Close and Fraser Way.

Local Authority—City of Wanneroo.

DOLA File: 2112/993.

Reserve No. 42975 comprising Jandakot Agricultural Area Lot 651 (formerly portion of Jandakot Agricultural Area Lot 231 and being Lot 240 on Plan 19084) with an area of 1.5101 hectares for the designated purpose of "Public Recreation and Drainage".

Public Plan: BG34 (10) 3.1. Jubilee Avenue.

Local Authority—City of Cockburn.

DOLA File: 2100/993.

Reserve No. 42976 comprising Cockburn Sound Location 4089 (formerly portion of Cockburn Sound Location 264 and being Lot 772 on Diagram 85149) with an area of 3.2297 hectares for the designated purpose of "Public Recreation and Drainage".

Public Plans: BG34 (2) 8.06 and 8.07. Garden Road.

Local Authority—City of Cockburn.

DOLA File: 2091/993.

Reserve No. 42977 comprising Cockburn Sound Location 4090 (formerly portion of Cockburn Sound Location 152 and being Lot 4 on Plan 19426) with an area of 1826 square metres for the designated purpose of "Public Recreation and Drainage".

Section 20A.

Public Plan: BG34 (2) 08.07. Garden Road.

Local Authority—City of Cockburn.

A. A. SKINNER, Chief Executive.

LA801

LAND ACT 1933 AMENDMENT OF RESERVES

Made by His Excellency the Governor under Section 37.

The following reserves have been amended.

DOLA File: 3581/970.

Reserve No 30899 (Edel District and Denham Townsite) "Recreation" to comprise Denham Lot 318 as surveyed and shown bordered pink on Land Administration Plan 18448 in lieu of Edel Location 45 and of its area being increased to 506.9546 hectares accordingly.

Public Plans: AM51(10) 8.2 and 8.3. Peron Road.

Local Authority—Shire of Shark Bay.

DOLA File: 11819/908V2.

Reserve No 11667 (Edel Locations 64 and 68) "Common" to exclude:—

- (a) that portion shown coloured dark brown and comprising an area of 562 square metres on Land Administration Plan 18239 and
- (b) Location 64 and those portions now comprised in Denham Lots 317 and 318 as surveyed and shown on Land Administration Plans 18447 and 18448 of its area being reduced to about 260.3298 hectares accordingly.

Public Plans: AM51 (10) Pt 8.2 & 8.3, AN51 (10) Pt. 1.2 & 1.3.

Local Authority—Shire of Shark Bay.

DOLA File: 2835/957.

Reserve No 31039 (at Denham) "Rubbish Depot" to comprise Lot 312 as surveyed and shown bordered red on Land Administration Plan 18239 in lieu of Lot 306 and of its area being increased to 24.2885 hectares accordingly.

Public Plans: AM51 (2) 39.11 and (10) 8.2. Dampier Road.

Local Authority—Shire of Shark Bay.

DOLA File: 795/961.

Reserve No 26379 (at Wyndham) "Power Station Site" to comprise Lot 1761 as surveyed and shown bordered pink on Land Administration Diagram 91494 in lieu of Lot 920 and of its area being reduced to 1500 square metres accordingly.

Public Plan: DG80 (2) 21.08. Ord and Kimberley Streets.

Local Authority—Shire of Wyndham-East Kimberley.

DOLA File: 3493/958.

Reserve No 25994 (Swan District) "Recreation" to comprise Location 11941 as surveyed and shown bordered green on Land Administration Diagram 91396 in lieu of Locations 7025 and 7710 and of its area being increased (recalculated) to 1799 square metres accordingly.

Public Plan: BG34 (2) 09.32. Odin Road.

Local Authority—City of Stirling.

DOLA File: 4023/989.

Reserve No 41565 (Canning Location 3733) "Public Recreation" to exclude that portion now comprised in Location 3779 as surveyed and shown bordered red on Land Administration Diagram 90841 and of its area being reduced to 3720 square metres accordingly.

Public Plan: BG34 (2) 21.12. Foreshore Place.

Local Authority—City of Gosnells.

DOLA File: 867/975.

Reserve No 33225 (Swan Location 9227) "Public Recreation" to exclude that portion now comprised in Swan Location 11951 as surveyed and shown bordered pink on Land Administration Diagram 91398 and of its area being reduced to 8709 square metres accordingly.

Public Plan: BG34 (2) 12.34. Walderton Avenue and Arkana Road.

Local Authority—City of Stirling.

DOLA File: 794/993.

Reserve No 42869 (Swan Location 11876) "Public Recreation and Drainage" to include Location 11933 (formerly portions of Swan Location H and being Lots 906, 907 and 908 on Plans 18958, 18980 and 19266 respectively) and of its area being increased to 6.1017 hectares accordingly.

Public Plans: BG34 (2) 16.36 and 16.37. Giralia Parkway.

Local Authority—Shire of Swan.

DOLA File: 3210/977.

Reserve No 35091 (Leeman Lots 58 and 59) "Government Requirements" to exclude Lot 58 and of its area being reduced to 4434 square metres accordingly.

Public Plan: BE39 (2) 39.06. Thomas Street.

Local Authority—Shire of Coorow.

DOLA File: 3125/896V5.

Reserve No 6203 (Avon, Swan and Canning Districts) "Reservoirs, Aqueducts, Watercourses and Catchment Area" to include Avon Location 29107 (formerly Location 550) as surveyed and shown on Land Administration Plan Avon 46 and of its area being increased to about 85284.2743 hectares accordingly.

Public Plan: Mt Observation SW (25).

Local Authority—Shire of Mundaring.

A. A. SKINNER, Chief Executive.

LA901

LAND ACT 1933

CHANGE OF PURPOSE OF RESERVES

Made by His Excellency the Governor under Section 37.

The purpose of the following reserves have been changed.

DOLA File: 3493/958.

Reserve No 25994 (Swan Location 11941) being changed from "Recreation" to "Use and Requirements of the City of Stirling".

Public Plan: BG34 (2) 09.32. Odin Road.

DOLA File: 2798/983.

Reserve No 42941 (Victoria Location 11966) being changed from "Bush Fire Brigade Station" to "Emergency Services Centre".

Public Plan: Coomallo (50). Coorow-Greenhead Road.

Local Authority—Shire of Coorow.

DOLA File: 1166/976.

Reserve No 33996 (Katanning Lot 989) being changed from "Hostel Site" to "Office Accommodation and Community Centre".

Public Plan: BJ29 (2) 32.32. Beaufort Street.

Local Authority—Shire of Katanning.

DOLA File: 2582/971.

Reserve No 31140 (Canning Location 2376) being changed from "Recreation" to "Public Recreation".

Public Plan: BG34 (2) 26.07. Kurrajong Street.

Local Authority—City of Armadale.

DOLA File: 3246/958.

Reserve No 25162 (Jerramungup Lot 4) being changed from "Government Requirements (Government Employees' Housing Authority)" to "Use and Requirements of the Government Employees Housing Authority".

Public Plan: BL29(2) 31.03. Kokoda Road.

Local Authority—Shire of Jerramungup.

A. A. SKINNER, Chief Executive.

LB201**LAND ACT 1933
CANCELLATION OF RESERVES**

Made by His Excellency the Governor under Section 37.

The following reserves have been cancelled.

DOLA File: 9227/911.

Reserve No 16902 (Avon Location 17021) "Abattoirs".

Public Plan: Trayning (50). McNeil Road.

Local Authority—Shire of Trayning.

DOLA File: 2461/992.

Reserve No 42410 (Koolyanobbing Lots 91 and 93) "Use and Requirements of the Minister for Works".

Public Plan: BM37 (2) Pts 31.28, 31.29, 32.28 and 32.29. Hampton Street.

Local Authority—Shire of Yilgarn.

DOLA File: 3392/969.

Reserve No 30094 (Port Hedland Lot 1390) "Effluent Disposal".

Public Plan: BL66 (10) 6.6. Stirrupiron Street.

Local Authority—Town of Port Hedland.

DOLA File: 51/955.

Reserve No 24121 (Pemberton Lot 79) "Railway Housing".

Public Plan: BG27 (2) 25.29. Guppy Street.

Local Authority—Shire of Manjimup.

A. A. SKINNER, Chief Executive.

LB601**LAND ACT 1933
ADDITIONAL SPECIAL LEASE PURPOSE**

DOLA File: 1946/988V2.

His Excellency the Governor in Executive Council has been pleased to approve, under Section 116(14) of the Land Act 1933 of "Airstrip and Fishing Base" being an additional purpose for which a Special lease may be granted.

Public Plan: Londonderry (250).

A. A. SKINNER, Chief Executive.

LB801**ROAD DEDICATION**

It is hereby notified that the Minister for Lands has approved, pursuant to section 288 of the Local Government Act, the dedication as public street the road in the Shire of Dandaragan as described on the Land Resumption Notice published in the *Government Gazette* dated 4 March 1994 pages 860 and 861, Ex. Co. No. 0175.

By Order of the Minister for Lands.

Dated this 22nd day of March 1994.

A. A. SKINNER, Chief Executive,
Department of Land Administration.

PLANNING AND URBAN DEVELOPMENT**PD402****TOWN PLANNING AND DEVELOPMENT ACT 1928
SCHEME AMENDMENT AVAILABLE FOR INSPECTION***City of Bunbury*

Town Planning Scheme No. 6—Amendment No. 155

Ref: 853/6/2/9, Pt. 155.

Notice is hereby given that the City of Bunbury has prepared the abovementioned scheme amendment for the purpose of:

1. Rezoning portion of Lots 61 and Pt. 62 Blackwood Road, from "Parks, Recreation and Drainage" to "Residential R15"; and
2. Rezoning portion of Blackwood Road from "Parks, Recreation and Drainage" and "Local Road" to "Residential R15".

Plans and documents setting out and explaining the scheme amendment have been deposited at Council Offices, 45 Stephen Street, Bunbury and at the Department of Planning and Urban Development, Albert Facey House, 469-489 Wellington Street, Perth, and will be available for inspection during office hours up to and including May 3, 1994.

Submissions on the scheme amendment should be made in writing on Form No. 4 and lodged with the undersigned on or before May 3, 1994.

This Amendment is available for inspection in order to provide an opportunity for Public Comment and it should not be construed that final approval will be granted.

G. P. BRENNAN, Town Clerk.

PD403**TOWN PLANNING AND DEVELOPMENT ACT 1928
SCHEME AMENDMENT AVAILABLE FOR INSPECTION***City of Canning*

Town Planning Scheme No. 40—Amendment No. 1

Ref: 853/2/16/44, Pt. 1.

Notice is hereby given that the City of Canning has prepared the abovementioned scheme amendment for the purpose of extending the boundary to which Serial No. 28 of Appendix No. 5 refers, to include a further 4 225m² (approximately) located 33.81m from Cerberus Avenue; and to add the additional purposes of "Take-away Food Outlet/Restaurant with Drive-Through and Offices", with a maximum gross floor area stipulation on Office development and the need for an Outline Development Concept Plan, to the existing detail down in the said Serial No. 28.

Plans and documents setting out and explaining the scheme amendment have been deposited at Council Offices, 1317 Albany Highway, Cannington and at the Department of Planning and Urban Development, Albert Facey House, 469-489 Wellington Street, Perth, and will be available for inspection during office hours up to and including April 19, 1994.

Submissions on the scheme amendment should be made in writing on Form No. 4 and lodged with the undersigned on or before April 19, 1994.

This Amendment is available for inspection in order to provide an opportunity for public comment and it should not be construed that final approval will be granted.

I. F. KINNER, Town Clerk.

PD404**TOWN PLANNING AND DEVELOPMENT ACT 1928
SCHEME AMENDMENT AVAILABLE FOR INSPECTION***City of Gosnells*

Town Planning Scheme No. 1—Amendment No. 398

Ref: 853/2/25/1, Pt. 398.

Notice is hereby given that the City of Gosnells has prepared the abovementioned scheme amendment for the purpose of—

1. Amending the Scheme Map by rezoning Lots 2 and 3 Frensham Place, Martin from "Rural" to "Special Rural".
2. Amending the Scheme Text to add in the Seventh Schedule special provisions to control subdivision and development relating to Lots 2 and 3 Frensham Place, Martin.

Plans and documents setting out and explaining the scheme amendment have been deposited at Council Offices, 2120 Albany Highway, Gosnells and at the Department of Planning and Urban Development, Albert Facey House, 469-489 Wellington Street, Perth, and will be available for inspection during office hours up to and including May 3, 1994.

Submissions on the scheme amendment should be made in writing on Form No. 4 and lodged with the undersigned on or before May 3, 1994.

This amendment is available for inspection in order to provide an opportunity for public comment and it should not be construed that final approval will be granted.

G. N. WHITELEY, Town Clerk.

PD405

TOWN PLANNING AND DEVELOPMENT ACT 1928
SCHEME AMENDMENTS AVAILABLE FOR INSPECTION

City of South Perth

Town Planning Scheme No. 5—Amendment Nos. 72 & 73

Ref: 853/2/11/7, Pts. 72 & 73.

Notice is hereby given that the City of South Perth has prepared the abovementioned scheme amendments for the purpose of—

Amendment No. 72:

1. Introducing to portion of Lot 221 (No. 96) Lockhart Street, Como, and Added Use for "Car Parking incidental to the Car Sales and Servicing use on Lot 220 (No. 464) Canning Highway, Como".

Amendment No. 73

1. Zoning that portion of Right-of-Way to be closed situated between the eastern boundary of Lot 220 (No. 464) Canning Highway SE corner Henley Street, and the western boundaries respectively of Lots 328 and 327 (Nos. 1 and 3) Edgecumbe Street, Como, to "Commercial C2" Zone.

Plans and documents setting out and explaining the scheme amendments have been deposited at Council Offices, Sandgate Street, South Perth and at the Department of Planning and Urban Development, Albert Facey House, 469-489 Wellington Street, Perth, and will be available for inspection during office hours up to and including April 12, 1994.

Submissions on the scheme amendments should be made in writing on Form No. 4 and lodged with the undersigned on or before April 12, 1994.

These amendments are available for inspection in order to provide an opportunity for public comment and it should not be construed that final approval will be granted.

L. L. METCALF, Chief Executive.

PD406

TOWN PLANNING AND DEVELOPMENT ACT 1928
SCHEME AMENDMENT AVAILABLE FOR INSPECTION

City of Wanneroo

Town Planning Scheme No. 1—Amendment No. 650

Ref: 853/2/30/1, Pt. 650.

Notice is hereby given that the City of Wanneroo has prepared the abovementioned scheme amendment for the purpose of rezoning Lots 1 and 22-26 Elliot Road, Wanneroo from Rural to Residential (R20) and Special Residential.

Plans and documents setting out and explaining the scheme amendment have been deposited at Council Offices, Boas Avenue, Joondalup and at the Department of Planning and Urban Development, Albert Facey House, 469-489 Wellington Street, Perth, and will be available for inspection during office hours up to and including May 3, 1994.

Submissions on the scheme amendment should be made in writing on Form No. 4 and lodged with the undersigned on or before May 3, 1994.

This amendment is available for inspection in order to provide an opportunity for public comment and it should not be construed that final approval will be granted.

R. F. COFFEY, Town Clerk.

PD407

TOWN PLANNING AND DEVELOPMENT ACT 1928
SCHEME AMENDMENT AVAILABLE FOR INSPECTION

Shire of Augusta-Margaret River

Town Planning Scheme No. 17—Amendment No. 5

Ref: 853/6/3/17, Pt. 5.

Notice is hereby given that the Shire of Augusta-Margaret River has prepared the abovementioned scheme amendment for the purpose of—

1. Deleting the existing "Public Purposes" Reserve designation from a portion of Lot 13 Town View Terrace, Margaret River, and zoning a portion of Lot 13 Town View Terrace, Margaret River, "Residential R20", as depicted on the Scheme Amendment Map;
2. Amending the Scheme Map accordingly.

Plans and documents setting out and explaining the scheme amendment have been deposited at Council Offices, Town View Terrace, Margaret River and at the Department of Planning and Urban Development, Albert Facey House, 469-489 Wellington Street, Perth, and will be available for inspection during office hours up to and including April 26, 1994.

Submissions on the scheme amendment should be made in writing on Form No. 4 and lodged with the undersigned on or before April 26, 1994.

This amendment is available for inspection in order to provide an opportunity for public comment and it should not be construed that final approval will be granted.

L. J. CALNEGGIA, Shire Clerk.

PD408

TOWN PLANNING AND DEVELOPMENT ACT 1928
SCHEME AMENDMENT AVAILABLE FOR INSPECTION

Shire of Busselton

Town Planning Scheme No. 5—Amendment No. 289

Ref: 853/6/6/6, Pt. 289.

Notice is hereby given that the Shire of Busselton has prepared the abovementioned scheme amendment for the purpose of:

1. Rezoning portion of Lot 266 Forrest Street, Dunsborough from "Single Residential" to "Group Residential (R30)" and "Recreation";
2. Zoning portion of Forrest Street Reserve, Dunsborough to "Group Residential (R30)" and "Recreation".
3. Rezoning Water Authority Reserve 26256 (Water Supply Purposes) from "Public Utilities" to "Group Residential (R30)".

Plans and documents setting out and explaining the scheme amendment have been deposited at Council Offices, Southern Drive, Busselton and at the Department of Planning and Urban Development, Albert Facey House, 469-489 Wellington Street, Perth, and will be available for inspection during office hours up to and including May 3, 1994.

Submissions on the scheme amendment should be made in writing on Form No. 4 and lodged with the undersigned on or before May 3, 1994.

This Amendment is available for inspection in order to provide an opportunity for public comment and it should not be construed that final approval will be granted.

I. STUBBS, Shire Clerk.

PD409

TOWN PLANNING AND DEVELOPMENT ACT 1928
SCHEME AMENDMENT AVAILABLE FOR INSPECTION

Shire of Busselton

Town Planning Scheme No. 5—Amendment No. 304

Ref: 853/6/6/6, Pt. 304.

Notice is hereby given that the Shire of Busselton has prepared the abovementioned scheme amendment for the purpose of modifying Appendix V of the Scheme Text, as it relates to Sussex Location 392, Wildwood Road, to permit a maximum of 10 chalets to be developed on the land, subject to Council approval, and to limit occupation of the chalets by any one person to a maximum of 3 months in any one 12 month period.

Plans and documents setting out and explaining the scheme amendment have been deposited at Council Offices, Southern Drive, Busselton and at the Department of Planning and Urban Development, Albert Facey House, 469-489 Wellington Street, Perth, and will be available for inspection during office hours up to and including April 19, 1994.

Submissions on the scheme amendment should be made in writing on Form No. 4 and lodged with the undersigned on or before April 19, 1994.

This Amendment is available for inspection in order to provide an opportunity for public comment and it should not be construed that final approval will be granted.

I. STUBBS, Shire Clerk.

PD410

**TOWN PLANNING AND DEVELOPMENT ACT 1928
SCHEME AMENDMENT AVAILABLE FOR INSPECTION**

Shire of Manjimup

Town Planning Scheme No. 2—Amendment No. 55

Ref: 853/6/14/20, Pt. 55.

Notice is hereby given that the Shire of Manjimup has prepared the abovementioned scheme amendment for the purpose of:

1. rezoning Lot 11 being Portion of Nelson Location 2109 Graphite Road, Manjimup from "Rural" to "Special Rural" zone.
2. including the subject land in Appendix 1 of the Scheme Text—"Schedule relating to additional requirements and modification to the provisions of the Scheme Text for Specific Special Rural Zones" along with appropriate subdivision, landuse and development controls.

Plans and documents setting out and explaining the scheme amendment have been deposited at Council Offices, 36 Rose Street, Manjimup and at the Department of Planning and Urban Development, Albert Facey House, 469-489 Wellington Street, Perth, and will be available for inspection during office hours up to and including May 3, 1994.

Submissions on the scheme amendment should be made in writing on Form No. 4 and lodged with the undersigned on or before May 3, 1994.

This Amendment is available for inspection in order to provide an opportunity for public comment and it should not be construed that final approval will be granted.

M. D. RIGOLL, Shire Clerk.

PD411

**TOWN PLANNING AND DEVELOPMENT ACT 1928
SCHEME AMENDMENT AVAILABLE FOR INSPECTION**

Shire of Manjimup

Town Planning Scheme No. 2—Amendment No. 60

Ref: 853/6/14/20, Pt. 60.

Notice is hereby given that the Shire of Manjimup has prepared the abovementioned scheme amendment for the purpose of:

1. rezoning Lot 2 Nelson Location 7487 Vasse Highway Pemberton from "Rural" to "Short Stay Residential";
2. rezoning portions of Lots 5, 9 and 10 Nelson Location 7487 Clarrie Jones Place Pemberton from "Special Rural" to "Short Stay Residential"; and
3. amending Appendix 2 of the Scheme Text by introducing special provisions relating to the subdivision development and use of the land.

Plans and documents setting out and explaining the scheme amendment have been deposited at Council Offices, 36 Rose Street, Manjimup and at the Department of Planning and Urban Development, Albert Facey House, 469-489 Wellington Street, Perth, and will be available for inspection during office hours up to and including May 3, 1994.

Submissions on the scheme amendment should be made in writing on Form No. 4 and lodged with the undersigned on or before May 3, 1994.

This Amendment is available for inspection in order to provide an opportunity for public comment and it should not be construed that final approval will be granted.

M. A. PARKER, Acting Shire Clerk.

PD412

**TOWN PLANNING AND DEVELOPMENT ACT 1928
SCHEME AMENDMENT AVAILABLE FOR INSPECTION***Shire of Swan*

Town Planning Scheme No. 9—Amendment No. 217

Ref: 853/2/21/10, Pt. 217.

Notice is hereby given that the Shire of Swan has prepared the abovementioned scheme amendment for the purpose of modifying the Scheme Text by—

- (a) Adding the definition of 'Vehicle—Disused' to Schedule 1;
- (b) Including the use class 'Vehicle—Disused' in Tables 3A and 3B;
- (c) Inserting a new clause in relation to the re-use of disused vehicles in the Scheme Text.

Plans and documents setting out and explaining the scheme amendment have been deposited at Council Offices, Corner Great Northern Highway and Bishop Road, Middle Swan and at the Department of Planning and Urban Development, Albert Facey House, 469-489 Wellington Street, Perth, and will be available for inspection during office hours up to and including May 3, 1994.

Submissions on the scheme amendment should be made in writing on Form No. 4 and lodged with the undersigned on or before May 3, 1994.

This amendment is available for inspection in order to provide an opportunity for public comment and it should not be construed that final approval will be granted.

S. M. HILLER,
Acting Chief Executive Officer/Shire Clerk.

PD413

**TOWN PLANNING AND DEVELOPMENT ACT 1928
SCHEME AMENDMENT AVAILABLE FOR INSPECTION***Town of Kwinana*

Town Planning Scheme No. 2—Amendment No. 28

Ref: 853/2/26/3, Pt. 28.

Notice is hereby given that the Town of Kwinana has prepared the abovementioned scheme amendment for the purpose of amending the Scheme Text to modify the provisions relating to development within the "Special Rural Zone" No. 14 as set out in the Second Schedule headed "Special Rural Zones—Thomas Road".

Plans and documents setting out and explaining the scheme amendment have been deposited at Council Offices, Gilmore Avenue, Kwinana and at the Department of Planning and Urban Development, Albert Facey House, 469-489 Wellington Street, Perth, and will be available for inspection during office hours up to and including May 3, 1994.

Submissions on the scheme amendment should be made in writing on Form No. 4 and lodged with the undersigned on or before May 3, 1994.

This amendment is available for inspection in order to provide an opportunity for public comment and it should not be construed that final approval will be granted.

R. K. SMILLIE, Town Clerk.

POLICE

PE301

MISUSE OF DRUGS ACT 1981**MISUSE OF DRUGS (AMOUNTS OF PROHIBITED DRUGS)
ORDER 1994**

Made by His Excellency the Governor in Executive Council under section 42 of the Act.

Citation

1. This order may be cited as the *Misuse of Drugs (Amounts of Prohibited Drugs) Order 1994*.

Schedule VII amended

2. Schedule VII to the Act is amended in item 12 by deleting "5.0" and substituting the following —

" 100.0 "

By His Excellency's Command,

D. G. BLIGHT, Clerk of the Council.

PUBLIC NOTICES**ZZ201****TRUSTEES ACT 1962****NOTICE TO CREDITORS AND CLAIMANTS**

Creditors and other persons having claims (to which Section 63 of the Trustees Act relates) in respect of the Estate of Lilian Maud Selborne late of 32 Dundas Road, Inglewood who died on 10th March 1994 are required to send particulars of their claims to me on or before 25th April 1994, after which date I may convey or distribute the assets having regard only to the claims of which I then have notice.

KEVIN CURREY, Executor.
15 Nanovich Avenue,
Girrawheen 6064.

ZZ401**DISPOSAL OF UNCOLLECTED GOODS ACT 1970**

Notice Under Part VI of Intention to Apply to Court for an Order to Sell or Otherwise Dispose of
Goods Valued in Excess of \$300.

To Mr Peter Betti, of 96 Trigwell Street, Donnybrook, Bailor.

You were given notice on Tenth of September 1993 that the following goods 573 IHC Crankshaft situated at 61 Spencer Street, Bunbury were ready for redelivery.

Unless not more than one month after the date of the giving of this notice you either take redelivery of the goods or give directions for their redelivery, Veale Automotive Engineers of 61 Spencer Street, Bunbury, bailee intends making an application to the Court for an order to sell or otherwise dispose of them in accordance with the Act.

Dated 14th March, 1994.

(Sgd.) BAILEE.

NOW AVAILABLE!!

3½" DISK IN ASCII FORMAT

**FREEDOM OF INFORMATION
ACT 1992**

*PRICE \$38.00 PLUS POSTAGE

ELECTRONIC VERSIONS OF LEGISLATION ARE SUBJECT TO COPYRIGHT

* Prices subject to change on addition of amendments.

Reprinted under the Reprints Act 1984 as at 30 January 1992

WESTERN AUSTRALIA

WILDLIFE CONSERVATION REGULATIONS 1970

Including any amendments published since

*Prices:—

Counter Sales—\$5.00

Mailed plus postage on 107 grams

* Prices subject to change on addition of amendments.



22 STATION STREET, WEMBLEY

For Fast Instant Printing, Photocopying and Binding "While You Wait" or 24 hour "Desk to Desk" Courier Pick-up and Delivery Service.

TELEPHONE: 383 8877

CLAIMS FOR MISSING ISSUES

(SUBSCRIPTION ITEMS)

For a claim to be recognised as valid, written notification must be lodged at Law Publisher, State Print within 28 days of publication of the missing item.

Claims lodged after this date will attract payment in full.

STATE PRINT (STATE LAW PUBLISHER) SUBSCRIPTION CHARGES 1994

All subscriptions and standing orders run from 1 January to 31 December 1994.

The policy of the State Print is that no refunds or credits will be given if a subscription is cancelled during the year.

Quoted price includes postage by surface mail unless stated otherwise.

GOVERNMENT GAZETTE

The *Government Gazette* is published on Tuesday and Friday of each week, unless disrupted by public holidays or unforeseen circumstances.

Special *Government Gazettes* and Extraordinary *Government Gazettes* are published periodically. Only the special gazettes are included in the subscription price.

Subscription rates:	\$
Within WA	458.00
Interstate	482.00
Overseas (airmail)	649.00
Bound Volumes of <i>Government Gazette</i>	790.00

INDUSTRIAL GAZETTE

Industrial Gazette is published monthly.

Subscription rates:	\$
Within WA	208.00
Interstate	240.00
Overseas (airmail)	369.00

HANSARD

Hansard is printed and posted weekly during a parliamentary session.

Subscription rates:	\$
Within WA	271.00
Interstate	317.00
Overseas (airmail)	626.00
Bound Volumes of <i>Hansard</i>	430.00


STATUTES

Bound Statutes:	\$
Within W.A.	190.00
Interstate	210.00
Overseas	215.00
Half Calf Bound Statutes	500.00
Loose Statutes:	
Within W.A.	113.00
Interstate	125.00
Overseas	143.00
Sessional Bills	
Within W.A.	169.00
Interstate	177.00
Overseas	216.00

STATE MICROFILM BUREAU

The Microfilm Bureau provides a central micrographics support centre for all government departments and agencies.

Our range of services includes:

- 
- Consulting to help clients choose the right type of microfilm for their specific needs.
 - Film production
 - * filming
 - * processing
 - * duplicating
 - Microfilm formatting
 - Quality assurance
 - Microfilm storage
 - A range of other services including a pick-up and delivery courier facility.

Call us to discuss your microfilm needs:

State Microfilm Bureau
7th Floor
12 Victoria Avenue
PERTH WA 6000

TELEPHONE: (09) 221 3288
FAX: (09) 221 1382

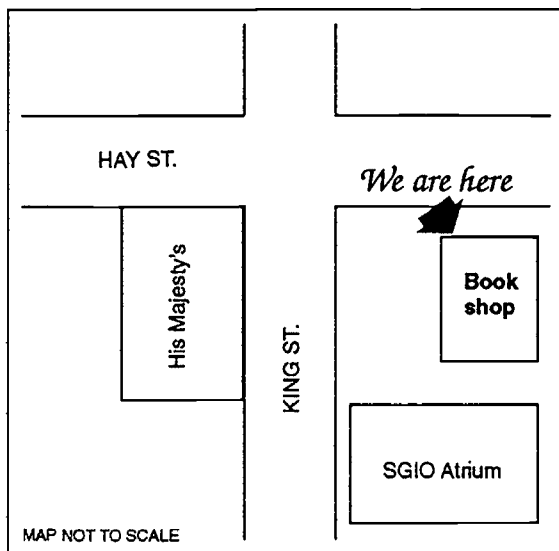
State Government Bookshop

AGENTS FOR STATE PRINT, STATE LAW PUBLISHER:

- ★ Acts and Regulations
- ★ Budget Papers
- ★ Bills and Reports

OTHER PUBLICATIONS OF INTEREST:

- ★ W.A. Primary and Secondary School curriculum materials
- ★ W.A. History , Authors and Special Interest Books
- ★ Government Department Publications



STATE GOVERNMENT BOOKSHOP

Ground Floor, "Supply House"

815 HAY ST., PERTH 6000

PH : (09) 222 8227; 222 8216

222 8228

FAX: (09) 321 2192, 481 3445

Credit Cards Accepted – Master Card, Bankcard and Visa Card

Whatever your interest, we're worth a look, whatever the book !

A unit of the Department of State Services



PERTH OBSERVATORY



THE W.A. SPECIALISTS IN ASTRONOMICAL

**Research & Educational Astronomy
PUBLIC TOURS (DAY & NIGHT)
FIELD NIGHTS, LECTURES
Astronomical Information**

**Astronomical Handbook
Sun rise & set; Moon rise & set
Legal advice
Chronometer calibration
Astronomical souvenirs
SERVING WESTERN AUSTRALIA SINCE 1896**

**WALNUT ROAD, BICKLEY 6076
TELEPHONE 293 8255 FAX 293 8138**

ASTRONOMY IS LOOKING UP

**Do you need
something printed?**

*Tried the
Print lately?*



3 Reasons why you should:

- QUALITY WORK
- COMPETITIVE RATES
- FAST EFFICIENT SERVICE

Telephone our Marketing section for a quote or advice
on how to produce your next publication in the
most efficient and economical way

WE KNOW YOU'LL BE IMPRESSED!



STATE PRINT

DEPARTMENT OF STATE SERVICES

STATION STREET, WEMBLEY 6014, PHONE 383 8811

CONTENTS**REGULATIONS, BY-LAWS, RULES, DETERMINATIONS, ORDERS**

	Page
Mental Health (Treatment Fees) Amendment Regulations 1994	1230
Misuse of Drugs (Amounts of Prohibited Drugs) Order 1994	1245
Hospitals (Services Charges) Amendment Regulations 1994	1231

GENERAL CONTENTS

	Page
Conservation and Land Management	1226-7
Fisheries	1227-30
Health	1230-32
Homeswest	1232
Land Administration—	
General Information	1232-3, 1235-40
Orders in Council	1233-5
Planning and Urban Development	1241-5
Police	1245
Proclamations	1223-6
Public Notices—	
Deceased Persons Estates	1246
Disposal of Uncollected Goods	1246



1 9 9 4 0 0 0 3 6 6 6

GENERAL 22 MAR