

WESTERN
AUSTRALIAN
GOVERNMENT

Gazette



PERTH, TUESDAY, 3 MAY 1994 No. 56

PUBLISHED BY AUTHORITY G. L. DUFFIELD; GOVERNMENT PRINTER AT 3.30 PM

Publishing Details

The *Western Australian Government Gazette* is published by State Print for the State of Western Australia on Tuesday and Friday of each week unless disrupted by Public Holidays or unforeseen circumstances (changes to this arrangement will be advertised beforehand on the inside cover).

Special *Government Gazettes* and Extraordinary *Government Gazettes* are published periodically, only the special gazettes are included in the subscription price.

The following guidelines should be followed to ensure publication in the *Government Gazette*.

- Material submitted to the Executive Council and which requires gazettal will require a copy of the signed Executive Council Minute Paper and in some cases the Parliamentary Counsel's Certificate.
- Copy should be received by the Manager, Law Publisher no later than 3.00 p.m. on Wednesday (Friday edition) or 3.00 p.m. on Friday (Tuesday edition).
- Lengthy or complicated notices should be forwarded several days before advertised closing date for copy. This is to ensure inclusion in current edition. Failure to observe this request could result in the notice being held over until the following edition.
- Proofs will be supplied only when requested.
- No additions or amendments to material for publication will be accepted by telephone.

Send copy to:

The Manager,
Law Publisher
State Print
Station Street, Wembley, 6014
Telephone: 383 8851 Fax: 383 8888

Advertisers should note:

- All Notices should be written in 'plain English'.
- Signatures (in particular) and proper names must be legible.
- All copy should be typed and double spaced.
- If it is necessary through isolation or urgency to communicate by facsimile, confirmation is not required by post. If original copy is forwarded later and published, the cost will be borne by the advertiser.
- Documents not clearly prepared and in the required format for gazettal, will be returned to the sender unpublished.
- Late copy received at Law Publisher will be placed in the following issue irrespective of any date/s mentioned in the copy.

IMPORTANT COPYRIGHT NOTICE

© State of Western Australia

This work is copyright. Apart from any use as permitted under the *Copyright Act 1968*, no part may be reproduced by any process without written permission from the Government Printer, State Print. Inquiries should be directed to the Manager, Law Publisher, P.O. Box 38, Wembley, W.A. 6014.

Advertising Rates and Payments

Effective from 20 September 1993.

Deceased Estate notices, (per estate)—\$15.20

Real Estate and Business Agents and Finance Brokers Licences, (per notice)—\$35.10

Other Public Notices Section articles \$35.10 (except items of an exceptionally large nature, then arrangements will be made for invoicing).

All other Notices

Per Column Centimetre—\$6.95

Bulk Notices—\$128.40 per page

Clients will be invoiced for advertising charges

COUNTER SALES 1993-94

(As from 1 October 1993)

	\$
Government Gazette—(General)	1.90
Government Gazette—(Special)	
Up to 2 pages	1.90
Over 2 pages	3.80
Hansard	11.40
Industrial Gazette	10.20
Bound Volumes of Statutes	190.00

IMPORTANT NOTICE

Periodically notices are published indicating a variation in normal publishing arrangements:

- Easter or Christmas editions etc—these notices appear approximately 4 weeks prior to any change.
- Extraordinary gazettes not circulated to all subscribers—these notices appear in the following general edition of the gazette.

In all cases notices are published on page 2 and readers are urged to check accordingly prior to contacting State Print.

G. L. DUFFIELD, Director.

PROCLAMATIONS

AA101

TRANSFER OF LAND ACT 1893 TRANSFER OF LAND (REVESTMENT) PROCLAMATION

WESTERN AUSTRALIA } By His Excellency Major General Philip Michael
P. M. Jeffery, } Jeffery, Officer of the Order of Australia, Military
Governor. } Cross, Governor of the State of Western
[L.S.] } Australia.

DOLA File 5735/950V12.

Under section 243 of the Transfer of Land Act 1893, I, the Governor acting with the advice and consent of the Executive Council, do hereby revest in Her Majesty as of her former estate, the land described in the Schedules to this Proclamation.

Given under my hand and the Seal of the State on 26th April 1994.

By His Excellency's Command,

GEORGE CASH, Minister for Lands.

GOD SAVE THE QUEEN !

Schedule I

DOLA File	Description of Land	Certificate of Title	
		Volume	Folio
858/894V2	Beverley Lot 401. (now Lot 397)	1160	735
412/994	Portion of Jandakot Agricultural Area Lot 221 and being Lot 1242 on Plan 19341. (now Lot 655)	1978	297
1554/993	Portion of each of Sussex Locations 270, 290, 536 and 1306 and being Lot 102 the subject of Plan 19038. (now Location 4979)	1967	596
1715/992	Portion of each of Cockburn Sound Locations 3 and 113 coloured brown and marked Pedestrian Accessway on Diagram 46114.	1977	904
1724/956	Portion of Plantagenet Location 712. (now portion Location 7754)	1305	229
2571/993	Portion of Cockburn Sound Location 561 coloured brown and marked Pedestrian Accessway on Plan 16022. (now Location 4092)	1777	978
1164/994	Portion of Murray Location 1130.	1128	464

Schedule II

DOLA File	Description of Land
1164/994	Portion of Murray Location 752 and being the land coloured brown and marked Pedestrian Accessway containing an area of 644 square metres abutting Lots 19 to 26 inclusive on Plan 13658 and being part of the land comprised in Certificate of Title Volume 1592 Folio 752.
1495/993V2	Portion of Swan Location 1621 coloured brown and marked Pedestrian Accessway abutting Lot 134 on Plan 16428 and being part of the land comprised in Certificate of Title Volume 1810 Folio 0676.
1495/993V2	Portion of Swan Location 1621 coloured brown and marked Pedestrian Accessway abutting Lot 173 on Plan 16163 and being part of the land comprised in Certificate of Title Volume 1794 Folio 080.

AA102

TRANSFER OF LAND ACT 1893 TRANSFER OF LAND (REVESTMENT) PROCLAMATION

WESTERN AUSTRALIA } By His Excellency Major General Philip Michael
P. M. Jeffery, } Jeffery, Officer of the Order of Australia, Military
Governor. } Cross, Governor of the State of Western
[L.S.] } Australia.

DOLA File 2862/985.

Under section 243 of the Transfer of Land Act 1893, I, the Governor acting with the advice and consent of the Executive Council, do hereby revest in Her Majesty as of her former estate, the lands described as portions of Cockburn Sound Location 16 and being part of—

- (a) Lot 3 on Diagram 78160 being the whole of the land comprised in Certificate of Title Volume 1986 Folio 652. (now portion of Safety Bay Lot 8)

(b) Lot 5 on Plan 18050 and being the whole of the land comprised in Certificate of Title Volume 1986 Folio 651. (now portion of Safety Bay Lot 8)

Given under my hand and the Seal of the State on 26 April 1994.

By His Excellency's Command,

GEORGE CASH, Minister for Lands.

GOD SAVE THE QUEEN !

EDUCATION

ED401

MURDOCH UNIVERSITY ACT 1973

Office of the Minister for Education,
Perth 1994.

It is hereby notified that the Governor in Executive Council acting under the provisions of section 25 (1) of the Murdoch University Act 1973 has approved amendments to Statutes Nos. 5, 8, 11, 15 and 19 as set out in the attached schedule.

N. F. MOORE, Minister for Education.

D. G. BLIGHT, Clerk of the Council.

Schedule

Amendment to Statute No. 5—Academic Council

s.5 (2) replace "chairman" with "Chair".

Amendments to Statute No. 8—Interpretation

s.5 (a) replace with "words importing either gender shall include the other".

s.5 (d) replace "him" with "him or her", and "he" with "he or she".

Amendments to Statute No. 11—Admissions

s.1 replace with "The Senate may admit as a student proceeding to a degree or diploma any person who satisfies it through the production of evidence concerning educational background and qualifications that he or she has reached a sufficient level of education to pursue the proposed programme".

s.3 & 4 replace "he" with "he or she".

Amendments to Statute No. 15—Election of Members of the Senate—General Procedure

4 (1) (b) replace "he" with "he or she".

s.4 (2) (a) replace "him" with "him or her".

s.5 (2) (b) delete "his".

s.7 (a) replace "him" with "him or her".

s.7 (b) replace "him" with "him or her".

s.8 (3) (a) replace "his" with "his or hers".

s.8 (3) (c) replace "his" with "the".

s.10 delete "he is".

s.12 replace "his" with "his or hers".

s.14 (1) replace "his" with "a".

s.14 (1) (a) replace "he" with "he or she", and "his" with "the".

s.14 (1) (b) *ibid.*

s.15 (4) replace "his" with "a".

Amendments to Statute No. 19—Convocation

s.4 (2) delete "his" and "by him".

s.6 replace "his" with "this".

s.9 (2) replace "Chairman" with "Chair", and "in his absence" with "in the absence of the Warden".

9 (3) replace "Chairman" with "Chair".

HEALTH**HE401****MENTAL HEALTH ACT 1962**

Health Department of W.A.
Perth, 20th March 1994.

974/89.

I, Peter Foss, being the Minister administering the Mental Health Act 1962, appoint under the provisions of section 26 K (1) of the Act, Mr K. M. Guhl as Chairman of the Board of Visitors to Approved Psychiatric Hostels Group 3, for a period of three years ending 31 December 1996.

PETER FOSS, Minister for Health; The Arts; Fair Trading.

HE402**HEALTH ACT 1911**

Section 340J (1) and (3)

Health Department of W.A.
Perth, 1st March 1994.

785/87.

I, Peter Foss, being the Minister administering the Health Act 1911, hereby appoint Dr N. Tsokos as Investigator and Dr P. Vella as Deputy Investigator on the Maternal Mortality Committee for a term of three years ending 1 March 1997.

PETER FOSS, Minister for Health; The Arts; Fair Trading.

HE403**HOSPITALS ACT 1927**

Health Department of W.A.
Perth, 26th April 1994.

TB 1.9 ExCo No. 0564.

His Excellency the Governor in Executive Council has appointed under the provisions of the Hospitals Act 1927, Ms P. F. Roosendaal as a member of the Tambellup Nursing Post Board for the period ending 30 September 1995, in place of Mr C. A. Paley, who has resigned.

PETER J. BRENNAN, Commissioner of Health.

LAND ADMINISTRATION**LA201****LAND ACT 1933****ORDERS IN COUNCIL**

(Vesting of Reserves)

By the direction of His Excellency the Governor under section 33 (2), the following reserves have been vested.

DOLA File 412/994.

Reserve No. 43009 (Jandakot Agricultural Area Lot 655) vested in the City of Cockburn for the designated purpose of "Public Recreation and Drainage".

DOLA File 1554/993.

Reserve No. 43008 (Sussex Location 4979) vested in the Shire of Busselton for the designated purpose of "Recreation Park, Community Centre and Drainage" with power, subject to the approval in writing of the Minister for Lands to each and every lease or assignment of lease being first obtained, to lease the whole or any portion thereof for any term not exceeding twenty one (21) years from the date of the lease.

DOLA File 1724/956.

Reserve No. 24501 (Plantagenet Location 7754) vested in the Shire of Albany for the designated purpose of "Parkland".

DOLA File 2571/993.

Reserve No. 43005 (Cockburn Sound Location 4092) vested in the City of Cockburn for the designated purpose of "Public Utilities Services" subject to access being available to the Service Authorities at all times.

DOLA File 2862/985.

Reserve No. 39592 (Safety Bay Lot 8) vested in the City of Rockingham for the designated purpose of "Public Recreation".

DOLA File 12244/904V3.

Reserve No. 30942 (Fremantle Lots 1931 and 2039) vested in the City of Fremantle for the designated purpose of "Site for Club and Club Premises" with power, subject to the approval in writing of the Minister for Lands to each and every lease or assignment of lease being first obtained, to lease the whole or any portion thereof for any term not exceeding fifty (50) years from the date of the lease.

DOLA File 843/994.

Reserve No. 43012 (Boulder Lot 4152) vested in the City of Kalgoorlie-Boulder for the designated purpose of "Recreation".

DOLA File 1937/990.

Reserve No. 23016 (Murray Location 1532) vested in the Shire of Murray for the designated purpose of "Recreation".

DOLA File 858/894V2.

Reserve No. 3378 (Beverley Lot 397) vested in the Shire of Beverley for the designated purpose of "Recreation" with power, subject to the approval in writing of the Minister for Lands to each and every lease or assignment of lease being first obtained, to lease the whole or any portion thereof for any term not exceeding twenty one (21) years from the date of the lease.

DOLA File 2559/992.

Reserve No. 43026 (Safety Bay Lot 5) vested in Churches of Christ in Western Australia Incorporated for "Church Purposes".

Local Authority—City of Rockingham.

DOLA File 794/928.

Reserve No. 23015 (Murray Location 1923) vested in the Shire of Murray for the designated purpose of "Recreation and Preservation of Historic Buildings".

DOLA File 2686/990.

Reserve No. 43017 (Nabberu Location 54) vested in the Australian and Overseas Telecommunications Corporation Limited for the designated purpose of "Repeater Station Site".

Local Authority—Shire of Wiluna.

DOLA File 683/991.

Reserve No. 43018 (Cockburn Sound Location 4001) vested in the City of Mandurah for the designated purpose of "Family Centre" with power, subject to the approval in writing of the Minister for Lands to each and every lease or assignment of lease being first obtained, to lease the whole or any portion thereof for any term not exceeding twenty one (21) years from the date of the lease.

DOLA File 2698/990.

Reserve No. 41978 (Cockburn Sound Locations 3098 and 4000) vested in the City of Mandurah for the designated purpose of "Public Recreation".

DOLA File 2691/990.

Reserve No. 43016 (Yelina Location 10) vested in the Australian and Overseas Telecommunications Corporation Limited for the designated purpose of "Repeater Station Site".

Local Authority—Shire of Wiluna.

DOLA File 841/994.

Reserve No. 43015 (Boulder Lot 4577) vested in The State Energy Commission of Western Australia for the designated purpose of "Padmount Site".

Local Authority—City of Kalgoorlie-Boulder.

DOLA File 840/994.

Reserve No. 43014 (Boulder Lot 4576) vested in The State Energy Commission of Western Australia for the designated purpose of "Padmount Site".

Local Authority—City of Kalgoorlie-Boulder.

DOLA File 842/994.

Reserve No. 43013 (Boulder Lot 4253) vested in the City of Kalgoorlie-Boulder for the designated purpose of "Recreation".

D. G. BLIGHT, Clerk of the Council.

LA202

LAND ACT 1933
ORDERS IN COUNCIL
(Revocation of Vestings)

By the direction of His Excellency the Governor under Section 34B(1), the following Orders in Council and associated Vesting Orders are revoked.

DOLA File 2698/990.

Order in Council gazetted on 21 February 1992 vesting Reserve No. 41978 (Cockburn Sound Locations 3090 and 3098) in the City of Mandurah for the designated purpose of "Public Recreation".

DOLA File 824/977.

Order in Council gazetted on 29 July 1977 vesting Reserve No. 34814 in the Shire of Dandaragan for the designated purpose of "Children's Playground".

DOLA File 12244/904V3.

Order in Council gazetted on 18 November 1988 vesting Reserve No. 30942 (Fremantle Lots 1931 and 2039) in the City of Fremantle for the designated purpose of "Site for Club and Club Premises".

DOLA File 2862/985.

Order in Council gazetted on 7 October 1988 vesting Reserve No. 39592 (Cockburn Sound Location 2848) in the Shire of Rockingham for the designated purpose of "Public Recreation".

M. C. WAUCHOPE, Clerk of the Council.

LA401

LOCAL GOVERNMENT ACT 1960
DECLARATION OF PUBLIC STREETS

Orders of the Minister for Lands Made under Section 288

At the request of the local governments nominated, the portion of land specified in the Schedule is now declared to be absolutely dedicated as a public street.

Schedule

1. City of Armadale (DOLA File N. 11602/907 V3).
Road No. 994 (Brookton Highway) (Widening). All that portion of Brookton Highway as shown coloured mid brown on Crown Survey Diagram 90736.
Public Plan: BG34(10) 6.2.
2. Town of Bassendean (DOLA File No. 2471/992).
Road No. 18660 (May Holman Drive). All that portion of May Holman Drive as shown coloured mid brown on Crown Survey Diagram 91525.
Public Plan: BG34(2) 18.30.
3. Shire of Esperance (DOLA File No. 411/987).
Road No. 18487 (Parmango Road). All that portion of Parmango Road as delineated and coloured mid brown on Crown Survey Plans 18069, 18070 and 18071.
Public Plans: Florabel Hill, 50,000.
Balladonia & Eyre 500,000.
4. Shire of Jerramungup (DOLA File No. 3085/1983 V2).
 - (1) Road No. 17673 (Point Henry Road). All that portion of Point Henry Road as delineated and coloured mid brown on Crown Survey Plan 18236.
 - (2) Road No. 18490 (Short Beach Road). All that portion of Short Beach Road as delineated and coloured mid brown on Crown Survey Plan 18237.
Public Plan: BM27(10) 4.6 and Bremer and Pt Cape Knob.
5. Shire of Shark Bay (DOLA File No. 1684/982 V2).
Road No. 18659 (North West Coastal Highway). All that portion of North West Coastal Highway as shown coloured mid brown on Crown Survey Diagram 85973.
Public Plan: BE49(2) 02.36.
6. Shire of Toodyay (DOLA File No. 1946/990) Road No. 18657 (Clackline-Toodyay Road).
All those portions of Clackline-Toodyay Road as delineated and coloured mid brown on Crown Survey Plan 17856.
Public Plan: Toodyay N.E. 1:25,000.

A. A. SKINNER, Chief Executive,
Department of Land Administration.

LA402

LOCAL GOVERNMENT ACT 1960
DECLARATION OF CLOSURE OF STREETS

Made by the Minister for Lands Under Section 288A

At the request of the local government nominated, the street described in the Schedule is now declared to be closed.

Schedule

1. Town of Kwinana (DOLA File No. 510/988; Closure No. K1085).
The Right of Way abutting Kwinana Lots 18 and 19 the subject of Office of Titles Plan 8274 (2).
Public Plan: BG33(2) 10.33.
2. Town of Kwinana (DOLA File No. 2712/988; Closure No. K1087).
All those portions of First Street as shown bordered blue on Crown Survey Plan 17604.
Public Plan: BG33(2) 8.33, 8.34, 9.33 and 9.34.
3. Shire of Jerramungup (DOLA File No. 3085/1983 V2; Closure No. J8).
The whole of the surveyed road as shown bordered blue on Crown Survey Plan 16398.
Public Plan: Bremer and Pt Cape Knob (50).
4. Shire of Kalamunda (DOLA File No. 2484/992; Closure No. K1086).
All that portion of land marked road widening as shown on Office of Titles Diagram 40815.
Public Plan: BG34(2) 22.27.
5. Shire of Plantagenet (DOLA File No. 1926/992; Closure No. P808).
All that portion of Road Number 2584 commencing from the prolongation easterly of the northern boundary of the western severance of Plantagenet Location 13 and extending southwesterly and southerly along the southeastern and eastern boundaries of that severance to a line joining the southeastern corner of the last mentioned severance with the westernmost southwestern corner of the eastern severance of that location.
Department of Land Administration Public Plan: Mount Barker SW (25).

A. A. SKINNER, Chief Executive,
Department of Land Administration.

LA403

LOCAL GOVERNMENT ACT 1960
TEMPORARY CLOSURE OF ROADS

Shire of Mullewa

DOLA File 2545-1993.

It is hereby notified that the Honourable Minister for Lands, having approved on the recommendation of the Shire of Mullewa the temporary closure of portion of Railway Street under the provisions of Section 292 of the Local Government Act, 1960, are hereby temporarily closed and permission is granted to the adjoining owners to place fences across this street and to maintain such fences until further notice.

No. 208—All that portion of Railway Street (Road No. 14684) plus widenings contiguous to Lot 5 of Victoria Locations 903 and 2049 on Office of Titles Plan 958.

Public Plan: BF44 (2) 29.02.

A. A. SKINNER, Chief Executive.

LA404

LAND ACT 1933
LAND (REVOCATION OF CONTROL) ORDER

DOLA File 794/928.

Made by His Excellency the Governor under Section 34B(2).

The Order in Council made under Section 34 gazetted on 25 November 1949 directing that Reserve Nos. 23015 and 23016 be placed under the control of the Murray Road Board as a Board of Management for the purpose of "Camping and Recreation" is revoked.

D. G. BLIGHT, Clerk of the Council.

LA405

LAND ACT 1933

DECLARATION THAT PART 1A DOES NOT APPLY

I declare under section 27H of the Land Act 1933 that Part 1A of the Act does not apply to the following proposal affecting the land specified.

Proposal	Land	DOLA File
Declaration of Public Street—Section 288 of the Local Government Act	North West Coastal Highway (Road No. 18659). All that portion of land coloured mid brown on Crown Survey Diagram 85973	1685/982 V2
Declaration of Public Street—Section 288 of the Local Government Act	May Holman Drive (Road No. 18660). All that portion of land coloured mid brown on Crown Survey Diagram 91525	2471/992
Sale—Sections 118A(3) and 118B	Portion of closed road and former Rabbit Proof Fence Reserve as shown coloured green in the Schedule at page 189 for inclusion into Certificate of Title Volume 1422 Folio 225	3054/979 V2
Sale—Sections 118A(3) and 118B	Portion of closed road and former Rabbit Proof Fence Reserve as shown coloured green in the Schedule at page 188 for inclusion into Certificate of Title Volume 1664 Folio 290	3054/979 V2
Sale—Section 118A(3)	The areas shown coloured green on the Schedule at page 47 for inclusion into Certificate of Title Volume 141 Folio 61A.	1926/992
Reservation—Park, Recreation and Public Utilities Services with vesting in Town of Kwinana	The Right of Way abutting Kwinana Lots 18 and 19 the subject of Office of Titles Plan 8274(2)	510/988
Declaration of Public Street—Section 288 of the Local Government Act	Clackline-Toodyay Road (Road No. 18657). Those portions of land coloured mid brown on Crown Survey Plan 17856 comprising the areas shown 330m ² and 917m ²	1946/990
Reservation for "Public Recreation" with vesting.	Swan Location 11956 (formerly portion of Swan Location 1311 and being Lot 1 on Diagram 82220).	603/994
Reservation for Educational purposes with vesting and power to lease for 21 years.	Reserve 41312	603/990
Reservation for "Public Recreation" with vesting	Canning Location 3803 (Reserve No. 42573)	2044/992
Sale—Section 29(2)	Reserves 33702 and 31134	3055/960
Reservation of Closed Road for "Conservation of Flora and Fauna"	Inclusion within "A" Reserve 17186	8574/08
Reservation for "Repeater Station Site" with vesting	Weld Location 54	2826/990
Reservation for "Repeater Station Site" with vesting	Edudina Location 43	578/992
Reservation "Public Recreation" with vesting	Plantagenet Location 7758	626/994
Reservation and vesting for "Conservation of Flora and Fauna"	Closed Roads to be added to "A" Reserve 39399	2366/982
Inclusion within "A" Reserve 21629	Foreshore land abutting Reserve 21751	1424/77V2
Sale—Section 118CA	The whole of the right of way as delineated and shown on Office of Titles Diagram 40952	1810/993
Freehold (Section 45B)	Karratha Lot 4170	2818/986
Freehold (Section 45B)	Lancelin Lot 883	3041/991
Freehold (Section 45B)	Tom Price Lot 39	2812/987
Freehold (Section 45B)	Port Hedland 5777	761/990
Freehold (Section 45B)	Port Hedland Lot 5778	752/990
Freehold (Section 45B)	Port Hedland Lot 5779	1213/990
Sale—Section 118CA	The whole of the pedestrian accessway extending between Ridley Way South and Munday Way	1404/990
Sale—Section 118CA	The whole of the pedestrian accessway as delineated and shown on Office of Titles Plan 12143.	1813/993
Cancellation of reserve for sale under Section 45B	Quairading Lot 250	5435/951
Reservation under Section 29 of the Land Act	Disused Rail Reserve now Vacant Crown Land south from the intersection of Ellen Brook Road and Cowaramup to the Northern Boundary of Reserve 39689.	1701/973

Proposal	Land	DOLA File
Amend the purpose of the reserve to facilitate sale under Section 29(2).	Reserve 23885 (Merredin Lot 598).	2425/993
Issue of a ten year lease	Hampton Location 264	2853/1991
Reservation for Aged Persons Accommodation with vesting and power to lease for 21 years	Reserve 27669, 17313 part Reserve 40992 and Lots 1, 2 and 3 on Plan 7608	7190/897
Issue of a ten year lease for "Light Industry"	Boulder Lot 2588	2040/74
Issue of a ten year lease for Cropping and Grazing	Victoria Location 11889	1230/65V2
Issue of a ten year lease for the purpose of "Residence and Grazing"	De Grey Location 63	2809/83V2
Conversion of the leases to freehold titles.	Aldersyde Lot 2	2267/16
	Aldersyde Lot 5	4179/15
Issue of a 21 year lease for an abattoir site	Esperance Location 1924	3940/68
Issue of a ten year lease	Balladonia Location 27	1965/83
Issue of a ten year lease for the purpose of "Residential"	Nabberu Location 19	3203/83
Leasing (Section 116)	Reserves 1064, 8663 and Part Reserve 31165 (King Location 373)	665/993
Reservation for Showground, with vesting	Reserve 23243	721/916
Reservation, for "Use and requirements of Aboriginal Inhabitants", with vesting and power to lease	Yurabi Location 86	507/991
Reservation for water supply, with vesting	Donnybrook Lot 538	2701/989
Reservation for Regenerator Site, with vesting	Kent Location 2121	1800/990
Sale—Section 118A(3)	Land coloured green in the Schedule at pages 313, 314, 315 and 316 for inclusion in Certificate of Title Volume 1718 Folio 426.	3085/1983V2
Sale—Section 118A(3)	Land coloured green in the Schedule at page 318 and 319 for inclusion in Certificate of Title Volume 1414 Folio 429.	3085/1983V2
Sale—Section 118(3)	Land coloured green in the Schedule at page 317 for inclusion in Certificate of Title Volume 1721 Folio 365.	3085/1983V2
Declaration of Public Street—Section 288 of the Local Government Act 1960	Point Henry Road (Road No. 17673) shown coloured mid-brown on Crown Survey Plan 18236.	3085/1983V2
Declaration of Public Street—Section 288 of the Local Government Act 1960	Short Beach Road (Road No. 18490) shown coloured mid-brown on Crown Survey Plan 18237.	3085/1983V2
Reservation for "Drainage" with vesting.	Peel Estate Lot 1385	2098/993
Reservation for "Drainage" with vesting	Swan Location 11961	624/994
Reservation for "Road Purposes" with vesting	Portion of Canning Location 2610 (Reserve 32879)	2757/989
Reservation for "Scout Hall" vested with power to lease	Portion of Reserve 30183	1605/966
To excise portion from Reserve 24362 for widening of Morrison Road and the closure of portion of Ferguson Street for inclusion in Reserve 24362.	Portion of Reserve 24362 and closed road	1768/955
Reservation for "Drainage" with vesting	Swan Location 10977 (Reserve 40361)	2843/985
Sale—Section 118CA	Swan Location 8679 (Portion of Reserve 31586)	3710/969
Sale (Section 29(2))	Fitzroy Crossing Lot 303	565/991
Reservation for "Park" with vesting	Swan Location 11894	1859/991
Reservation—Recreation with vesting and power to lease	Fremantle Lot 2091 (Reserve 12477)	12125/909
Disposition—Sections 118A(3) and 118D	Portion of closed road and former Reserve 14975 within Part Lot 2 (Certificate of Title Volume 1904 Folio 953).	3108/1990

Proposal	Land	DOLA File
Sale (Section 29(2))	Freehold Lot 44 on Plan 17523	3426/990
Reservation for bore site, with vesting	Dampier Location 308	1669/991
Reservation for Road purposes with vesting	Freehold Yellowdine Lots 1, 2, 5 and 6	517/988

LA701

LAND ACT 1933
RESERVATION NOTICES

Made by His Excellency the Governor under Section 29.

The Crown Lands described below have been set apart as public reserves.

DOLA File 843/994.

Reserve No. 43012 comprising Boulder Lot 4152 with an area of 1317 square metres on Land Administration Plan 18440 for the designated purpose of "Recreation".

Public Plans: CF37 (2) 29.33 and 29.34. Rainsford Loop.

Local Authority—City of Kalgoorlie-Boulder.

DOLA File 842/994.

Reserve No. 43013 comprising Boulder Lot 4253 with an area of 2211 square metres on Land Administration Plan 18440 for the designated purpose of "Recreation".

Public Plans: CF37 (2) 29.33 and 29.34. Bracklemann Drive.

Local Authority—City of Kalgoorlie-Boulder.

DOLA File 840/994.

Reserve No. 43014 comprising Boulder Lot 4576 with an area of 21 square metres on Land Administration Plan 18440 for the designated purpose of "Padmount Site".

Public Plans: CF37 (2) 29.33 and 29.34. Bracklemann Drive.

Local Authority—City of Kalgoorlie-Boulder.

DOLA File 841/994.

Reserve No. 43015 comprising Boulder Lot 4577 with an area of 18 square metres on Land Administration Plan 18440 for the designated purpose of "Padmount Site".

Public Plans: CF37 (2) 29.33 and 29.34. Bracklemann Drive.

Local Authority—City of Kalgoorlie-Boulder.

DOLA File 2691/990.

Reserve No. 43016 comprising Yelina Location 10 with an area of 4900 square metres on Land Administration Reserve Diagram 1033 for the designated purpose of "Repeater Station Site".

Public Plan: Kingston (250).

Local Authority—Shire of Wiluna.

DOLA File 683/991.

Reserve No. 43018 comprising Cockburn Sound Location 4001 with an area of 3094 square metres on Land Administration Diagram 91427 for the designated purpose of "Family Centre".

Public Plan: BG33 (2) 07.01. Murdoch Drive.

Local Authority—City of Mandurah.

DOLA File 2686/990.

Reserve No. 43017 comprising Nabberu Location 54 with an area of 8100 square metres on Land Administration Reserve Diagram 1040 for the designated purpose of "Repeater Station Site".

Public Plan: Wiluna (250).

Local Authority—Shire of Wiluna.

DOLA File 2559/992.

Reserve No. 43026 comprising Safety Bay Lot 5 with an area of 1 hectare on Land Administration Plan 18365 for "Church Purposes".

Public Plans: BG33 (2) 7.21, 7.22 and 8.21. Warnbro Sound Avenue.

Local Authority—City of Rockingham.

DOLA File 2571/993.

Reserve No. 43005 comprising Cockburn Sound Location 4092 (formerly portion of Cockburn Sound Location 561 coloured brown and marked Pedestrian Accessway on Plan 16022) with an area of 275 square metres for the designated purpose of "Public Utilities Services".

Public Plan: BG34 (2) 09.06. Turfan Way.

Local Authority—City of Cockburn.

DOLA File 1554/993.

Reserve No. 43008 comprising Sussex Location 4979 (formerly portion of Sussex Locations 270, 290, 536 and 1306 and being Lot 102 the subject of Plan 19038) with an area of 13.0839 hectares for the designated purpose of "Recreation Park, Community Centre and Drainage".

Public Plans: BF29 (2) 10.39, 11.38 and 11.39. Bunbury Yallingup Road.

Local Authority—Shire of Busselton.

DOLA File 412/994.

Reserve No. 43009 comprising Jandakot Agricultural Area Lot 655 (formerly portion of Jandakot Agricultural Area Lot 221 and being Lot 1242 on plan 19341) with an area of 1.6687 hectares for the designated purpose of "Public Recreation and Drainage". Section 20A.

Public Plan: BG34 (10) 3.1. Mosedale Retreat.

Local Authority—City of Cockburn.

A. A. SKINNER, Chief Executive.

LA801

LAND ACT 1933 AMENDMENT OF RESERVES

Made by His Excellency the Governor under Section 37.

The following reserves have been amended.

DOLA File 2698/990.

Reserve No. 41978 (Cockburn Sound District) "Public Recreation" to comprise Location 3098 and also Location 4000 as surveyed and shown bordered pink on Land Administration Diagram 91427 in lieu of Location 3090 and of its area being reduced to 6.4896 hectares accordingly.

Public Plan: BG33 (2) 07.01. Murdoch Drive.

Local Authority—City of Mandurah.

DOLA File 1887/979.

Reserve No. 36713 (at Jurien) "Pedestrian Accessway" to comprise Lot 1216 as surveyed and shown bordered pink on Land Administration Diagram 91412 in lieu of Lot 668 and of its area being increased to 415 square metres accordingly.

Public Plan: BF39 (2) 03.07. Bower Street.

Local Authority—Shire of Dandaragan.

DOLA File 1937/990.

Reserve No. 23016 (Murray District) "Camping and Recreation" to comprise Location 1532 as surveyed and shown on Land Administration Plan Murray 79 in lieu of Location 56 and of its area remaining unaltered.

Public Plan: BG32 (2) 09.35. Fawcett Street.

Local Authority—Shire of Murray.

DOLA File 794/928.

Reserve No. 23015 (Murray District) "Camping and Recreation" to comprise Location 1923 as shown delineated and bordered red on Land Administration Reserve Diagram 1255 in lieu of Location 18 and of its area being increased (recalculated) to 5.2520 hectares accordingly.

Public Plan: BG32 (2) 8.35.

Local Authority—Shire of Murray.

DOLA File 2862/985.

Reserve No. 39592 (Cockburn Sound District and Safety Bay Townsite) "Public Recreation" to comprise Safety Bay Lot 8 as surveyed and shown bordered red on Land Administration Plan 18365 in lieu of Location 2848 and of its area being reduced to 8.3336 hectares accordingly.

Public Plans: BG33 (2) 7.21, 7.22 and 8.21. Warnbro Sound Avenue.

Local Authority—City of Rockingham.

DOLA File 1724/956.

Reserve No. 24501 (Plantagenet District) "Gravel" to comprise Location 7754 as surveyed and shown bordered pink on Land Administration Diagram 91392 in lieu of Location 6171 and of its area being increased to 1.9314 hectares accordingly.

Public Plan: Redmond SE (25). Hunwick Road South.

Local Authority—Shire of Albany.

DOLA File 858/894V2.

Reserve No. 3378 (at Beverley) "Racecourse" to comprise Lot 397 as surveyed and shown bordered pink on Land Administration Diagram 91403 in lieu of Lot 401 and of its area being increased (recalculated) to 42.9503 hectares accordingly.

Public Plans: BH34 (10) Pt7.2, (2) 36.09 and 37.09. McKellars Road.

Local Authority—Shire of Beverley.

A. A. SKINNER, Chief Executive.

LA901

LAND ACT 1933

CHANGE OF PURPOSE OF RESERVES

Made by His Excellency the Governor under Section 37.

The purpose of the following reserves have been changed.

DOLA File 1937/990.

Reserve No. 23016 (Murray Location 1532) being changed from "Camping and Recreation" to "Recreation".

Public Plan: BG32 (2) 09.35. Fawcett Street.

Local Authority—Shire of Murray.

DOLA File 794/928.

Reserve No. 23015 (Murray Location 1923) being changed from "Camping and Recreation" to "Recreation and Preservation of Historic Buildings".

Public Plan: BG32 (2) 8.35.

Local Authority—Shire of Murray.

DOLA File 1724/956.

Reserve No. 24501 (Plantagenet Location 7754) being changed from "Gravel" to "Parkland".

Public Plan: Redmond SE (25). Hunwick Road South.

Local Authority—Shire of Albany.

DOLA File 858/894V2.

Reserve No. 3378 (Beverley Lot 397) being changed from "Racecourse" to "Recreation".

Public Plans: BH34 (10) Pt7.2, (2) 36.09 and 37.09. McKellars Road.

Local Authority—Shire of Beverley.

A. A. SKINNER, Chief Executive.

LB201

LAND ACT 1933

CANCELLATION OF RESERVE

Made by His Excellency the Governor under Section 37.

The following reserve has been cancelled.

DOLA File 824/977.

Reserve No. 34814 (Jurien Lot 442) "Children's Playground".

Public Plan: BF39 (2) 03.07. Bower Street.

Local Authority—Shire of Dandaragan.

A. A. SKINNER, Chief Executive.

LB301**PUBLIC WORKS ACT 1902****SALE OF LAND**

Notice is hereby given that His Excellency the Governor has authorised under Section 29(7)(a)(ii) of the Public Works Act 1902, the sale by public auction or private contract of the land hereunder described, such land being no longer required for the work for which it was acquired.

Land

File No. 1976/993.

Portion of Katanning Town Lot 288 and being Lot 2 on Diagram 13909 and being the land remaining in Certificate of Title Volume 1165 Folio 671.

File No. 615/994.

Mount Barker Lots 620, 621, 622 and 623 comprising Reserve 43019 is shown on DOLA Plan 18473.

File No. 3109/896.

Yalgoo Lot 42 comprising Reserve 3223 as is shown on DOLA Plan OP Yalgoo 90.

File No. 774/994.

Merredin Lot 439, being the whole of the land in Certificate of Title Volume 1110. Folio 767.

File No. 5275/950.

Manjimup Lot 286 comprising Reserve 24155 as is shown on DOLA Plan OP 3068.

File No. 3621/968.

Kalannie Lot 70 comprising Reserve 30276 as is shown on DOLA Plan OP 9937.

Dated this 29th day of April 1994.

ALLAN SKINNER, Chief Executive,
Department of Land Administration.

PLANNING AND URBAN DEVELOPMENT**PD401****TOWN PLANNING AND DEVELOPMENT ACT 1928****APPROVED TOWN PLANNING SCHEME AMENDMENT***City of Wanneroo***Town Planning Scheme No. 1—Amendment No. 672**

Ref: 853/2/30/1, Pt. 672.

It is hereby notified for public information, in accordance with section 7 of the Town Planning and Development Act 1928, that the Hon Minister for Planning approved the City of Wanneroo Town Planning Scheme Amendment on 25 April 1994, for the purpose of rationalising the zoning of Part Lots 2 and 3 Wanneroo Road, Landsdale from "Commercial, Service Industrial, Hotel and Service Station" to "Commercial, Mixed Business, Civic and Cultural Reserve and Service Station" as shown on amendment maps.

G. A. MAJOR, Mayor.
R. F. COFFEY, Town Clerk.

PD402**TOWN PLANNING AND DEVELOPMENT ACT 1928****APPROVED TOWN PLANNING SCHEME AMENDMENT***Shire of Bridgetown-Greenbushes***Town Planning Scheme No. 3—Amendment No. 29**

Ref: 853/6/5/3, Pt. 29.

It is hereby notified for public information, in accordance with section 7 of the Town Planning and Development Act 1928, that the Hon Minister for Planning approved the Shire of Bridgetown-Greenbushes Town Planning Scheme Amendment on 25 April 1994, for the purpose of:

1. Deleting clause 4.5.2 from the Scheme Text.
2. Renumbering clause 4.5.3 accordingly.

S. GRANT, President.
K. L. HILL, Shire Clerk.

PD403**TOWN PLANNING AND DEVELOPMENT ACT 1928**
APPROVED TOWN PLANNING SCHEME AMENDMENT*Shire of Busselton*

Town Planning Scheme No. 5—Amendment No. 257

Ref: 853/6/6/6, Pt. 257.

It is hereby notified for public information, in accordance with section 7 of the Town Planning and Development Act 1928, that the Hon Minister for Planning approved the Shire of Busselton Town Planning Scheme Amendment on 25 April 1994, for the purpose of rezoning Pt Lot 17 Strelly Street, Busselton from "Single Residential" to "Industry".

R. TOGNELA, President.
K. A. WHITE, A/Shire Clerk.

PD404**TOWN PLANNING AND DEVELOPMENT ACT 1928**
APPROVED TOWN PLANNING SCHEME AMENDMENT*Shire of Busselton*

Town Planning Scheme No. 5—Amendment No. 272

Ref: 853/6/6/6, Pt. 272.

It is hereby notified for public information, in accordance with section 7 of the Town Planning and Development Act 1928, that the Hon Minister for Planning approved the Shire of Busselton Town Planning Scheme Amendment on 25 April 1994, for the purpose of amending Appendix IV of the Scheme Text by adding the following additional uses for Lot 21 Sussex Location 1411, Vasse-Yallingup Road:

- (a) Eating House/Restaurant
- (b) Ancillary Tourist Convenience Retail Sales (with a maximum floor area of fifty square metres)
- (c) Art and Craft Sales

R. TOGNELA, President.
I. STUBBS, Shire Clerk.

PD405**TOWN PLANNING AND DEVELOPMENT ACT 1928**
APPROVED TOWN PLANNING SCHEME AMENDMENT*Shire of Harvey*

Town Planning Scheme No. 10—Amendment No. 64

Ref: 853/6/12/14, Pt. 64.

It is hereby notified for public information, in accordance with section 7 of the Town Planning and Development Act 1928, that the Hon Minister for Planning approved the Shire of Harvey Town Planning Scheme Amendment on 25 April 1994, for the purpose of:

1. Rezoning portion of Lot 28 Millar Street, Yarloop, from 'General Farming' and 'Residential' by adding the 'Restricted Use—Machine Shop' zone; and

2. Amending the Scheme Text by adding to 'Appendix 7—Schedule of Restricted Uses', the following:

Street and Particulars of Land	Permitted Land Use and Conditions of Development
Lot 28 Millar Street, Yar-loop	<p>Permitted Land Use</p> <ul style="list-style-type: none"> —Machine Shop —Ancillary Office —Caretaker's Residence <p>Development Restrictions</p> <p>1. The machine shop is to be restricted to 1 500 square metres of gross floor area unless the Council is satisfied that the following conditions are met in which case a further 1 000 square metres will be permitted:</p> <ul style="list-style-type: none"> (i) comprehensive landscaping and revegetation; and (ii) the operation of the land use has not adversely disturbed surrounding residents.

J. L. SABOURNE, President.
K. J. LEECE, Shire Clerk.

PD406

TOWN PLANNING AND DEVELOPMENT ACT 1928
SCHEME AMENDMENT AVAILABLE FOR INSPECTION

Shire of Irwin

Town Planning Scheme No. 4—Amendment No. 3

Ref: 853/3/9/4, Pt. 3.

Notice is hereby given that the Shire of Irwin has prepared the abovementioned scheme amendment for the purpose of—

- (a) Modifying the Zoning and Development Table—Zone General Farming by—
 - + deleting the symbols P., P., A.A., A.A. and A.A. for Permitted Uses 1, 28, 37, 38 and 39 respectively and replacing these with symbols A.A., A.A., S.A., S.A., and S.A.
 - + deleting Permitted Uses 7, 8, 9 and 12 and thence renumbering the remaining Permitted Uses in the appropriate manner.
- (b) Modifying the Zoning and Development Table—Zone Special Rural by—
 - + deleting the symbol P for Permitted Use 1 and replacing this with symbol A.A.
- (c) Modifying Clause 3.6 Special Rural Zones.
- (d) Modifying Clause 3.7 General Farming Zone.
- (e) Modifying Clause 5.2.8 Local Strategy Policy.
- (f) Modifying Clause 5.2.9 (c) by adding the following after the words 42 days "and pay regard to Clause 3.7 and Clause 5.2.8".
- (g) Deleting Clause 7.6.4 and renumbering the clause which follows this, in the appropriate manner.
- (h) Modifying Schedule No. 4 by the addition of Specified Area 2, and Special Provisions relating to that Area.
- (i) Rezoning that part of the Shire of Irwin shown on the Scheme Amendment map and described as part or the whole of Victoria Locations 653, 658, 723, 732, 733, 771, 909, 972, 977, 978, 979, 1057, 1082, 1130, 1210, 1261, 1263, 1286, 1288, 1342, 1736, 1780, 1793, 1794, 1896, 1999, 2031, 2032, 2328, 6166, 6669, 6773 and 9947 from General Farming to Special Rural.

Plans and documents setting out and explaining the scheme amendment have been deposited at Council Offices, 13 Waldeck Street, Dongara and at the Department of Planning and Urban Development, Albert Facey House, 469-489 Wellington Street, Perth, and will be available for inspection during office hours up to and including July 4, 1994.

Submissions on the scheme amendment should be made in writing on Form No. 4 and lodged with the undersigned on or before July 4, 1994.

This amendment is available for inspection in order to provide an opportunity for public comment and it should not be construed that final approval will be granted.

J. PICKERING, Shire Clerk.

PD407

TOWN PLANNING AND DEVELOPMENT ACT 1928
APPROVED TOWN PLANNING SCHEME AMENDMENT

Shire of Manjimup

Town Planning Scheme No. 2—Amendment No. 31

Ref: 853/6/14/20, Pt. 31.

It is hereby notified for public information, in accordance with section 7 of the Town Planning and Development Act 1928, that the Hon Minister for Planning approved the Shire of Manjimup Town Planning Scheme Amendment on 25 April 1994, for the purpose of:

1. Deleting clause 3.2 in Appendix 2 and replacing it with the following clause:
3.2 A land owner may clear up to but not exceeding 500 square metres of the live standing trees in the building envelope.
2. Deleting clause 3.10 in Appendix 2 and replacing it with the following clause:
3.10 No fences shall be erected on any lot unless they are erected within the building envelope.
3. Deleting clause 4.1 in Appendix 2 and replacing it with the following clause:
4.1 No lots in the Special Residential zone shall be cleared of live standing trees save, 500 square metres of the area defined by the building envelope or those trees required for fire control.

G. W. A. WALTER, President.

M. D. RIGOLL, Shire Clerk.

PD408

TOWN PLANNING AND DEVELOPMENT ACT 1928
APPROVED TOWN PLANNING SCHEME AMENDMENT

Shire of Northam

Town Planning Scheme No. 2—Amendment No. 19

Ref: 853/4/23/2, Pt. 19.

It is hereby notified for public information, in accordance with section 7 of the Town Planning and Development Act 1928, that the Hon Minister for Planning approved the Shire of Northam Town Planning Scheme Amendment on 25 April 1994, for the purpose of deleting from Schedule 3 of the Scheme, the condition (d) applying to Lot 1.

D. R. ANTONIO, President.

A. J. MIDDLETON, Shire Clerk.



22 STATION STREET, WEMBLEY

For Fast Instant Printing, Photocopying and Binding "While You Wait" or 24 hour "Desk to Desk" Courier Pick-up and Delivery Service.

TELEPHONE: 383 8877



STATE LAW PUBLISHER

AT LAST!

INSTANT ACCESS TO W.A. STATUTES

LAW  **NET**
WESTERN AUSTRALIA

**ON-LINE COMPUTER ACCESS TO WESTERN
AUSTRALIAN STATUTORY AND GOVERNMENT
INFORMATION**

"THE COMPLETE ON-LINE SOLUTION"

- Australian text retrieval software fully supported in WA including user training & Help Desk service
- Access to current legislation
- Simple, user friendly design, providing easy access by most hardware/software configurations
- Competitive \$1.95 per minute access charge

SUBSCRIBE TODAY - CONTACT STATE PRINT

TEL: (09) 383 8821 Fax: (09) 382 1079 22 Station Street Wembley WA 6014



I wish to find out more about LAW-NET Western Australia! PLEASE rush me a LAW-NET Western Australia brochure and APPLICATION and AGREEMENT FORM today!

Name:..... Telephone:.....

Organisation:.....

Address:..... Postcode:.....

SEND TO: REPLY PAID SERVICE 191
Marketing Manager, LAW-NET Western Australia
STATE PRINT, Department of State Services
22 Station Street, WEMBLEY WA 6014

Now we offer you a Total Mail Service

The Total Mail concept is designed to relieve you of your daily mail handling obligations and will allow you to utilise your records staff more effectively.

Other Mail West services include

- **PREMIUM POST**
This service guarantees next day delivery of your standard mail and returns you a minimum 10 per cent saving.
- **NON-STD MAIL**
Large letters, packets and parcels. All your mailing needs can now be processed by Mail West and return you a minimum 10 per cent saving.
- **INTERNATIONAL AIR MAIL**
A super fast Air Mail Express service to all overseas destinations with a guaranteed 20 per cent discount to you.

Free Mail West services

- **BAG PACK**
Our fleet of Mail West vehicles picks up and delivers your Inter-Departmental and country centre mail three times daily in the city area.
- **COUNTRY TRANSIT SERVICE**
Overnight delivery to 100 country centres throughout Western Australia
- **NORTH WEST EXPRESS**
Air Mail service to 11 North West centres. Guaranteed early morning delivery of your mail to and from these centres
- **REGISTERED VALUE MAIL**
For those urgent items which need receipt of delivery.
- **AUSDOC**
Yes, we are a member of AUSDOC. So are most financial institutions and legal firms which you deal with.



We welcome your inquiries regarding these, or any other mail services you may require. Why not call us on 325 5703 or pay us a visit at our new premises at 311 Hay Street East (opposite the Perth Mint).



Do you require a wrapping, folding or enveloping service for your bulk mailings?

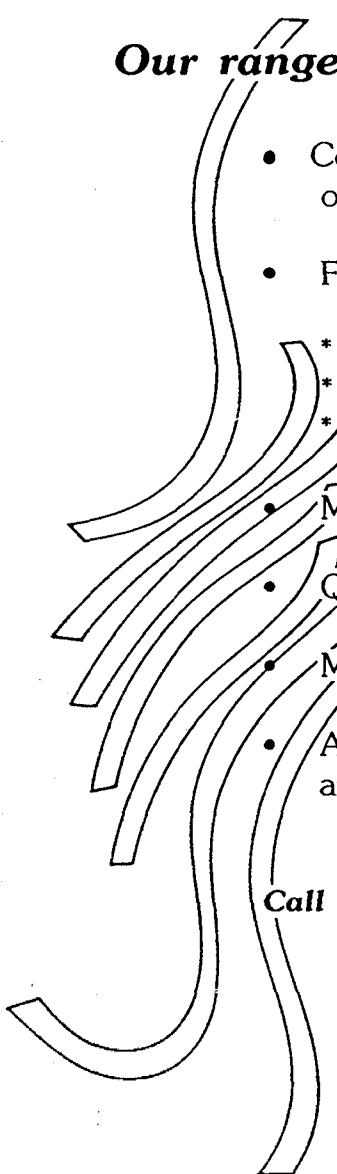
Contact Mail West for access to this cost effective service.

MAIL WEST "A UNIT OF THE DEPARTMENT OF STATE SERVICES"

STATE MICROFILM BUREAU

The Microfilm Bureau provides a central micrographics support centre for all government departments and agencies.

Our range of services includes:

- 
- Consulting to help clients choose the right type of microfilm for their specific needs.
 - Film production
 - * filming
 - * processing
 - * duplicating
 - Microfilm formatting
 - Quality assurance
 - Microfilm storage
 - A range of other services including a pick-up and delivery courier facility.

Call us to discuss your microfilm needs:

State Microfilm Bureau
7th Floor
12 Victoria Avenue
PERTH WA 6000

TELEPHONE: (09) 221 3288
FAX: (09) 221 1382

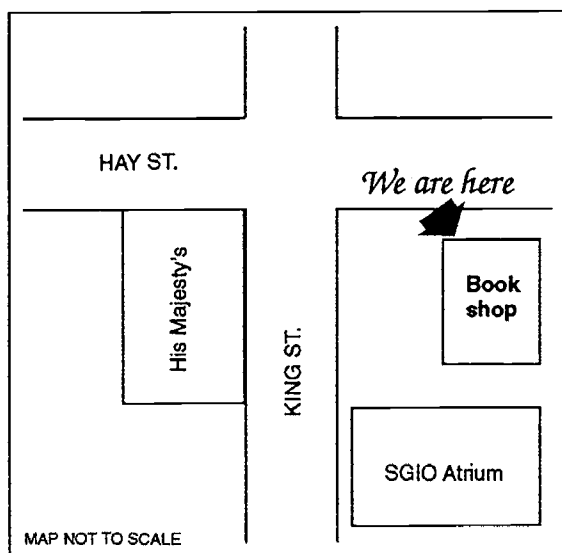
State Government Bookshop

AGENTS FOR STATE PRINT, STATE LAW PUBLISHER:

- ★ Acts and Regulations
- ★ Budget Papers
- ★ Bills and Reports

OTHER PUBLICATIONS OF INTEREST:

- ★ W.A. Primary and Secondary School curriculum materials
- ★ W.A. History , Authors and Special Interest Books
- ★ Government Department Publications



STATE GOVERNMENT BOOKSHOP

Ground Floor, "Supply House"

815 HAY ST., PERTH 6000

PH : (09) 222 8227; 222 8216

222 8228

FAX: (09) 321 2192, 481 3445

Credit Cards Accepted – Master Card, Bankcard and Visa Card

Whatever your interest, we're worth a look, whatever the book !

A unit of the Department of State Services




Do you want to know more about Quality Assurance?

The State Supply Commission, in association with Edith Cowan University and its co-learn program, has produced a one hour video which provides a basic understanding of the principles of quality assurance.

This video is an excellent training aid for government agencies and private sector organisations wanting to know more about quality assurance and how to go about obtaining quality assurance certification.

With case studies, explanations of State Government Policy, advice from quality assurance practitioners, and information on how to obtain QA certification, "The Q & A of Quality Assurance" provides a valuable introduction to this important topic.

Copies of the video are available for \$35 from the State Government Bookshop, 815 Hay Street, Perth. Orders can be placed by mail, fax or telephone (note: a \$2 postage charge applies).



THE Q&A OF QUALITY ASSURANCE

Name:.....


Agency:.....

Address:.....

.....

I have enclosed: \$..... for..... copies of the video "The Q&A of Quality Assurance". (Note: \$2 postage charge applies.)

Send to: The State Government
Bookshop, Ground Floor,
815 Hay Street
Perth, WA 6000.
Tel: (09) 222 8227
Fax: (09) 321 2192



State Supply Commission of Western Australia
15th Floor, 815 Hay Street, Perth WA 6000. Tel. 222 8222 Fax 481 2223

PERTH OBSERVATORY



THE W.A. SPECIALISTS IN ASTRONOMICAL

**Research & Educational Astronomy
PUBLIC TOURS (DAY & NIGHT)
FIELD NIGHTS, LECTURES
Astronomical Information**

Astronomical Handbook

Sun rise & set; Moon rise & set

Legal advice

Chronometer calibration

Astronomical souvenirs

SERVING WESTERN AUSTRALIA SINCE 1896

WALNUT ROAD, BICKLEY 6076

TELEPHONE 293 8255 FAX 293 8138

ASTRONOMY IS LOOKING UP

CONTENTS
GENERAL CONTENTS

	Page
Education	1782
Health	1783
Land Administration—	
General Information	1785-92
Orders in Council	1783-5
Planning and Urban Development	1792-5
Proclamations	1781-2

