




WESTERN AUSTRALIAN GOVERNMENT Gazette



PERTH, TUESDAY, 28 JUNE 1994 No. 90

PUBLISHED BY AUTHORITY G. L. DUFFIELD, GOVERNMENT PRINTER AT 3.30 PM

Publishing Details

The *Western Australian Government Gazette* is published by State Print for the State of Western Australia on Tuesday and Friday of each week unless disrupted by Public Holidays or unforeseen circumstances (changes to this arrangement will be advertised beforehand on the inside cover).

Special *Government Gazettes* and Extraordinary *Government Gazettes* are published periodically, only the special gazettes are included in the subscription price.

The following guidelines should be followed to ensure publication in the *Government Gazette*.

- Material submitted to the Executive Council and which requires gazettal will require a copy of the signed Executive Council Minute Paper and in some cases the Parliamentary Counsel's Certificate.
- Copy should be received by the Manager, Law Publisher no later than 3.00 p.m. on Wednesday (Friday edition) or 3.00 p.m. on Friday (Tuesday edition).
- Lengthy or complicated notices should be forwarded several days before advertised closing date for copy. This is to ensure inclusion in current edition. Failure to observe this request could result in the notice being held over until the following edition.
- Proofs will be supplied only when requested.
- No additions or amendments to material for publication will be accepted by telephone.

Send copy to:

The Manager,
Law Publisher
State Print
Station Street, Wembley, 6014
Telephone: 383 8851 Fax: 383 8888

Advertisers should note:

- All Notices should be written in 'plain English'.
- Signatures (in particular) and proper names must be legible.
- All copy should be typed and double spaced.
- If it is necessary through isolation or urgency to communicate by facsimile, confirmation is not required by post. If original copy is forwarded later and published, the cost will be borne by the advertiser.
- Documents not clearly prepared and in the required format for gazettal, will be returned to the sender unpublished.
- Late copy received at Law Publisher will be placed in the following issue irrespective of any date/s mentioned in the copy.

IMPORTANT COPYRIGHT NOTICE

© State of Western Australia

This work is copyright. Apart from any use as permitted under the *Copyright Act 1968*, no part may be reproduced by any process without written permission from the Government Printer, State Print. Inquiries should be directed to the Manager, Law Publisher, P.O. Box 38, Wembley, W.A. 6014.

Advertising Rates and Payments

Effective from 20 September 1993.

Deceased Estate notices, (per estate)—\$15.20

Real Estate and Business Agents and Finance Brokers Licences, (per notice)—\$35.10

Other Public Notices Section articles \$35.10 (except items of an exceptionally large nature, then arrangements will be made for invoicing).

All other Notices

Per Column Centimetre—\$6.95

Bulk Notices—\$128.40 per page

Clients will be invoiced for advertising charges

COUNTER SALES 1993-94

(As from 1 October 1993)

	\$
Government Gazette—(General)	1.90
Government Gazette—(Special)	
Up to 2 pages	1.90
Over 2 pages	3.80
Hansard	11.40
Industrial Gazette	10.20
Bound Volumes of Statutes	190.00

IMPORTANT NOTICE

Periodically notices are published indicating a variation in normal publishing arrangements:

- Easter or Christmas editions etc—these notices appear approximately 4 weeks prior to any change.
- Extraordinary gazettes not circulated to all subscribers—these notices appear in the following general edition of the gazette.

In all cases notices are published on page 2 and readers are urged to check accordingly prior to contacting State Print.

G. L. DUFFIELD, Director.

PROCLAMATIONS

AA101

**LAND ACT 1933
CLASSIFICATION OF RESERVED LANDS
PROCLAMATION**

WESTERN AUSTRALIA } The Honourable David Kingsley Malcolm AC,
D. K. Malcolm, } Lieutenant-Governor and deputy of the Governor
Lieutenant-Governor } of the State of Western Australia.
and deputy of the }
Governor. }
[L.S.] }

DOLA File: 941/991

Under Section 31 of the Land Act 1933, I, the Lieutenant-Governor and deputy of the Governor acting with the advice and consent of the Executive Council, hereby classify as of Class "A" Reserve No. 42370 comprising Avon Location 29030 with an area of 170.9369 hectares for the designated purpose of "Conservation of Flora and Fauna".

Local Authority—Shire of Victoria Plains.

Given under my hand and the Seal of the State on 21 June 1994.

By His Excellency's Command,

GEORGE CASH, Minister for Lands.

GOD SAVE THE QUEEN !

BUSH FIRES BOARD

BU401

FIRE BRIGADES ACT 1942

Office of the Minister for Emergency Services.

His Excellency the Governor, in Executive Council, has, pursuant to section 36 of the Fire Brigades Act, approved the expenditure programme of \$61 037 000 (net) for the Western Australian Fire brigades Board for the year 1994/95.

M. D. KENDALL, Acting Secretary.

EMPLOYMENT AND TRAINING

EC301

**COLLEGES ACT 1978
COLLEGE OF CUSTOMISED TRAINING STATUTE**

Pursuant to section 26 of the Colleges Act 1978 the Interim Council of the College of Customised Training hereby makes the Statute set out hereunder and authorises the affixing of the Common Seal of the College thereto.

Statute 1**1.0 Interpretation****1.1 In this statute unless the contrary intention appears—**

- "Chairman" means the Chairman of the Council appointed pursuant to section 20 of the Act, or elected under section 16 of the Act.
- "College" means the College of Customised Training established under the Act.
- "Council" means the Council of the College and includes the Interim Council of the College appointed under section 20 of the Act.
- "Managing Director" means the person appointed or seconded to be the Chief Executive Officer of the College pursuant to section 30 of the Act and includes a person appointed as Acting Managing Director.
- "Member" means a member of the Council.
- "Minister" means the responsible Minister.
- "Rule" means any rule or by-law made under a statute pursuant to section 26 (7) of the Act.
- "Sealed" means sealed with the Seal.
- "Section" means a section of the Statute in which the word is used.
- "Statute" means a Statute of the College made pursuant to section 26 of the Act.
- "The Act" means the Colleges Act 1978.
- "The Seal" means the Common Seal of the College.

2.0 Common Seal

2.1 The form of the Seal of the College is—



2.2 The Managing Director shall keep the seal in strict custody.

2.3 Authorisation—

2.3.1 The Seal shall not be affixed to any document except by authority of a resolution of the Council or as authorised by subsection 2.3.2 of this section.

2.3.2 Where a document required to be sealed relates to matters which in the opinion of the Chairman or in his absence, the Deputy Chairman,

(i) do not require prior consideration by the Council

or

(ii) are of an urgent nature,

the Chairman, or Deputy Chairman (as the case may be) may direct that the Seal be affixed to that document.

2.3.3 In the event of the Seal being affixed to any document, pursuant to subsection 2.3.2 of this section, the Chairman, or Deputy Chairman shall report to the Council at the first opportunity stating—

(i) the nature of the document to which the Seal was so affixed; and

(ii) the reason or reasons for his directing that the Seal be so affixed.

2.4 Where the Seal is affixed to any document;

2.4.1 The affixing of the Seal shall be carried out in the presence of, and attested by—

(i) the Chairman or Acting Chairman; and

(ii) the Managing Director.

2.4.2 A clause shall be inserted at the end of the document to which the Seal is affixed in the following form—

The Common Seal of the College of Customised Training was hereto affixed by authority of the Council of the College in the presence of—

.....
Chairman

.....
Managing Director

2.5 The Managing Director shall cause an appropriate officer of the College to establish and maintain a register of the use of the Seal in which that officer shall record in respect of each document to which the Seal is affixed

2.5.1 the nature of the document;

2.5.2 the date on which the Seal was affixed;

2.5.3 the authority for the affixing of the Seal; and

2.5.4 the name and description of each person attesting the affixing of the Seal.

3.0 Rules of the College

3.1 The Council may make Rules not inconsistent with the Act or with any statute with respect to—

(a) the management of the College;

(b) the types of contracts, agreements and other legal documents which may be executed by an officer of the College on behalf of the College without use of the seal;

(c) Officers seconded to the College;

- (d) the manner and time of convening, holding and adjourning the meetings of the Council, the manner of voting at those meetings, the powers and duties of the Chairman, the conduct and record of the business, the appointment of committees of the Council and the quorum, powers and duties of those committees;
- (e) the fees to be charged for courses of study or instruction, consultancies and other services or products.
- (f) the control and investment of the property of the College; and
- (g) any matter authorised or directed by the Act to be prescribed by Rules in relation to the College.

3.2 A Rule shall be made by resolution of the Council and shall be sealed with the Seal.

3.3 The Council may by resolution revoke or amend the whole or any part of a Rule. A Rule shall not be revoked or amended unless notice of the intention to move such a motion is placed on the agenda of a meeting of the Council.

3.4 A Rule, the amendment of a Rule or the rescission of a Rule shall be published at the College by posting a copy of it on a notice board in or outside that part of the College building or buildings containing the administration offices of the College for a period of not less than 7 days and shall thereafter be placed in a schedule of Rules to be kept by the Managing Director.

3.5 A Rule shall take effect from the date upon which it is so published unless a later date is specified in the Rules in which event the Rule shall take effect upon that later date.

4.0 Chief Executive Officer

The Chief Executive Officer of the College shall be known by the title "Managing Director", shall be the Chief Executive Officer and the Chief Academic Officer of the College and shall have such powers as are vested in the Managing Director by virtue of the Act, the Statutes, the Rules and the By-laws and any other powers lawfully delegated to the Managing Director by Council from time to time.

5.0 Conduct of Council Meetings

5.1 Council to Meet.

5.1.1 The Council shall hold such meetings as shall be necessary for the exercise of its functions.

5.1.2 The Chairman may at any time convene a meeting of the Council.

5.1.3 Upon the written request of any four (4) members of the Council, the Chairman shall convene a special meeting of the Council to be held within fourteen (14) days of the request. The written request shall set forth the object or objects for which the meeting is required.

5.2 Quorum.

5.2.1 At a meeting of the Council not less than one-half of the total number of members for the time being shall constitute a quorum.

5.2.2 In the event of a quorum not being present within half-an-hour after the time appointed for a meeting, the meeting shall be adjourned to a date not later than fourteen (14) days after the date of such meeting.

5.3 Passage of Resolutions—At a meeting of the Council;

5.3.1 all motions shall be passed on the basis of a simple majority of the valid votes of members present;

5.3.2 when any question voted upon by the Council results in an equal number for and against, the Chairman shall declare the question lost.

5.4 Rescinding of a Resolution.

A resolution of the Council shall not be rescinded unless notice of the intention to propose such rescission is placed on the agenda of a meeting.

5.5 Committees of the Council.

5.5.1 The Council from time to time may;

(i) appoint committees either for general or specific purposes;

(ii) require a committee to advise the Council in respect of any matter or class of matters.

5.5.2 The membership of committees appointed by the Council shall be determined by the Council and may include persons who are not members of the Council.

5.5.3 The Managing Director shall be an *ex officio* member of all committees established by the Council except when specifically excluded by resolution of the Council.

5.6 Delegation of Power.

The Managing Director shall cause an appropriate officer of the College to establish and maintain a register of all resolutions of the Council passed pursuant of section 25 of the Act delegating all or any of the Council's powers, authorities, duties and functions under the Act and of all resolutions revoking any such delegation.

5.7 Rules of Debate.

Subject to the provisions of the Statute, the Chairman shall regulate the proceedings of all meetings of the Council.

The Common Seal of the College of Customised Training was hereto affixed by authority of a resolution of the Council of the College in the presence of:

IAN C. HILL, Chairman.
GRAEME DAVY, Managing Director.

EDUCATION**ED401****EDITH COWAN UNIVERSITY ACT 1984**

Office of the Minister for Education,
Perth, 1994.

It is hereby notified for general information that the Governor in Executive Council has, in accordance with the provisions of section 9 (1) (a) of the Edith Cowan University Act 1984, approved the re-appointment of Ms Diana Newman, c/- 8 St George's Terrace, Perth, as a member of the Edith Cowan University Council for a term expiring on 30 April, 1997.

NORMAN MOORE, Minister for Education.

Approved by His Excellency the Governor in Executive Council,

D. G. BLIGHT, Clerk of Council.

FISHERIES**FI301****FISHERIES ACT 1905****FISHERIES AMENDMENT REGULATIONS (NO. 4) 1994**

Made by the Lieutenant-Governor and deputy of the Governor in Executive Council.

Citation

1. These regulations may be cited as the *Fisheries Amendment Regulations (No. 4) 1994*.

Commencement

2. These regulations come into operation on 1 July 1994.

The Schedule amended

3. The Schedule to the *Fisheries Regulations 1938** is amended —
 - (a) in item 1 (a) by deleting "26.00" and substituting the following —
" 27.00 ";

- (b) in item 1 (b) by deleting "33.00" and substituting the following —
" 34.00 ";
- (c) in item 1 (c) by deleting "48.00" and substituting the following —
" 50.00 ";
- (d) in item 1 (d) by deleting "85.00" and substituting the following —
" 88.00 ";
- (e) in item 2 by deleting "18.00" and substituting the following —
" 19.00 ";
- (f) in item 3 by deleting "26.00" and substituting the following —
" 27.00 ";
- (g) in item 8 by deleting "130.00" and substituting the following —
" 320.00 ";
- (h) in item 19 by deleting "110.00" and substituting the following —
" 114.00 ";
- (i) in item 21 (a) by deleting "22.00" and substituting the following —
" 23.00 ";
- (j) in item 21 (b) by deleting "275.00" and substituting the following —
" 285.00 ";
- (k) in item 21 (c) by deleting "1090.00" and substituting the following —
" 1129.00 ";
- (l) in item 21 (d) by deleting "190.00" and substituting the following —
" 197.00 ";
- (m) in item 21 (e) by deleting "27.00" and substituting the following —
" 28.00 ";
- (n) in item 21 (f) (i) by deleting "27.00" and substituting the following —
" 28.00 ";
- (o) in item 21 (f) (ii) by deleting "220.00" and substituting the following —
" 228.00 "; and
- (p) in item 21 (g) by deleting "22.00" and substituting the following —
" 23.00 ".

[* Reprinted as at 15 September 1988.

For amendments to 9 June 1994 see 1993 Index to Legislation of Western Australia, Table 4, pp. 82-3, and Gazette of 25 February and 17 May 1994.]

By Command of the Lieutenant-Governor and deputy of the Governor.

D. G. BLIGHT, Clerk of the Council.

FI302

PEARLING ACT 1990

PEARLING (GENERAL) AMENDMENT REGULATIONS 1994

Made by the Lieutenant-Governor and deputy of the Governor in Executive Council.

Citation

1. These regulations may be cited as the *Pearling (General) Amendment Regulations 1994*.

Commencement

2. These regulations come into operation on 1 July 1994.

Principal regulations

3. In these regulations the *Pearling (General) Regulations 1991** are referred to as the principal regulations.

[* *Published in the Gazette of 27 December 1990.
For amendments to 9 June 1994 see 1993 Index to Legislation of
Western Australia, Table 4, p.199.*]

Regulation 6 amended

4. Regulation 6 of the principal regulations is amended —
 - (a) in paragraph (a) by deleting "\$220.00" and substituting the following —

" \$228.00 ";
 - (b) in paragraph (b) by deleting "\$275.00" and substituting the following —

" \$285.00 "; and
 - (c) in paragraph (c) by deleting "\$275.00" and substituting the following —

" \$285.00 ".

Regulation 8 amended

5. Regulation 8 of the principal regulations is amended —
 - (a) in paragraph (a) by deleting "\$22.00" and substituting the following —

" \$23.00 ";
 - (b) in paragraph (b) by deleting "\$90.00" and substituting the following —

" \$93.00 "; and
 - (c) in paragraph (c) by deleting "\$22.00" and substituting the following —

" \$23.00 ".

Regulation 9 amended**6. Regulation 9 of the principal regulations is amended —**

- (a) in paragraph (a) by deleting "\$275.00" and substituting the following —
" \$285.00 ";
- (b) in paragraph (b) by deleting "\$275.00" and substituting the following —
" \$285.00 ";
- (c) in paragraph (c) by deleting "\$275.00" and substituting the following —
" \$285.00 "; and
- (d) in paragraph (d) by deleting "32c" and substituting the following —
" 33 cents ".

By Command of the Lieutenant-Governor and deputy of the Governor.

D. G. BLIGHT, Clerk of the Council.

FI303

PEARLING ACT 1990**PEARLING (APPLICATION OF PEARLING (GENERAL)
REGULATIONS 1991 TO JOINT AUTHORITY PEARL OYSTER
FISHERY) AMENDMENT REGULATIONS 1994**

Made by the Lieutenant-Governor and deputy of the Governor in Executive Council.

Citation

1. These regulations may be cited as the *Pearling (Application of Pearling (General) Regulations 1991 to Joint Authority Pearl Oyster Fishery) Amendment Regulations 1994*.

Regulation 3 amended

2. Regulation 3 of the *Pearling (Application of Pearling (General) Regulations 1991 to Joint Authority Pearl Oyster Fishery) Regulations** is amended by deleting "1 June" and substituting the following —

" 1 July ".

[* Published in Gazette of 19 October 1993 at p. 5751.]

By Command of the Lieutenant-Governor and deputy of the Governor.

D. G. BLIGHT, Clerk of the Council.

FI401

FISHERIES ACT 1905
PART IIIB—PROCESSING LICENCES

FD. 230/66

The public is hereby notified that I have refused the application for the removal of processing licence No. 1066, issued to Fremantle Fisherman's Co-Operative Society Limited, from establishment situated at Lot 22 Mews Road, Fremantle to 10 Cunningham Street, Geraldton.

In accordance with the provisions of section 35K, any person aggrieved by this decision, may within fourteen days after publication of this notice, appeal against the decision or order by serving on the Minister for Fisheries a statement in writing on the grounds of their appeal.

P. ROGERS, Executive Director.

HEALTH

HE301

HEALTH ACT 1911

HEALTH (ASBESTOS) AMENDMENT REGULATIONS 1994

Made by the Lieutenant-Governor and deputy of the Governor in Executive Council.

Citation

1. These regulations may be cited as the *Health (Asbestos) Amendment Regulations 1994*.

Principal regulations

2. In these regulations the *Health (Asbestos) Regulations 1992** are referred to as the principal regulations.

[* Published in Gazette of 22 May 1992 at pp. 2129-34.]

Regulation 2 amended

3. Regulation 2 of the principal regulations is amended by inserting in the appropriate alphabetical position the following definition —

“

“dwelling-house” does not include any associated structure or outbuilding that is not an integral part of a dwelling-house’s structure;

”.

Regulation 3 repealed and a regulation substituted

4. Regulation 3 of the principal regulations is repealed and the following regulation is substituted —

“

Application

3. These regulations have effect in all districts.

”.

Regulation 6 amended

5. Regulation 6 is amended —

- (a) in paragraph (b) by deleting “was” and substituting the following —

“ is ”; and

- (b) by deleting paragraphs (c) and (d) and substituting the following paragraphs —

“

(c) the asbestos cement sheet forms part of a fixture on land when the ownership of that land is transferred to another; or

(d) the asbestos cement sheet forms part of a dwelling-house (whether or not a fixture on land) which is sold or supplied and which, at that time, is not substantially dismantled.

”.

Regulation 7 amended

6. Regulation 7 of the principal regulations is amended —

- (a) by deleting “or” after subregulation (1) (a);

- (b) by inserting after subregulation (1) (a) the following paragraph —

“

(aa) where, for the purpose of carrying out work under or near an asbestos cement sheet fence, the person dismantles and reinstates the whole or part of the fence within a reasonable time; or

”;

- (c) by deleting subregulation (2) (b) and substituting the following —

“

(b) the use of that asbestos cement sheet as that part of that structure has continued, without the position of the asbestos cement sheet being changed, since these regulations came into operation.

”;

- (d) in subregulation (3) by inserting after “damages,” the following —

“ cuts, ”;

- (e) by deleting subregulation (4) (d) and substituting the following paragraph —

“

(d) not using a high pressure water jet, or compressed air, unless in a manner which adequately prevents asbestos fibres entering the atmosphere and which is approved in writing by the Executive Director, Public Health;

”; and

- (f) by deleting subregulation (4) (e) and substituting the following paragraph —

“

(e) ensuring, so far as is reasonably practicable, that asbestos cement sheet is not broken or abraded;

”.

Regulation 7A inserted

7. After regulation 7 of the principal regulations the following regulation is inserted —

“

Asbestos dwelling-houses

7A. (1) A person who moves a dwelling-house built wholly or partly with asbestos cement sheet commits an offence unless, in the course of moving it, that part of it built wholly or partly with asbestos cement sheet is not substantially dismantled.

(2) A person shall not cut or deliberately break asbestos cement sheet for the purpose, or in the course of moving, a dwelling-house built wholly or partly with asbestos cement sheet.

”

Regulation 10 amended

8. (1) Regulation 10 (2) of the principal regulations is repealed and the following subregulation is substituted —

“

(2) Material containing asbestos in a district other than a district referred to in Schedule 1 shall be disposed of at a place approved in writing as a place for the disposal of material containing asbestos by the local authority of the district.

”

(2) Regulation 10 (3) is amended by deleting “11” and substituting the following —

“

12A ”.

Regulations 11 and 12 repealed and regulations 11, 12 and 12A substituted

9. Regulations 11 and 12 of the principal regulations are repealed and the following regulations are substituted —

“

Asbestos for disposal to be separated etc.

11. A person shall not —

- (a) supply material containing asbestos to another for the purpose of having that other person dispose of it; or
- (b) take material containing asbestos to a place referred to in Schedule 2 or 3, or to a place approved under regulation 10 (2),

unless —

- (c) it is separated from other material for disposal where that is reasonably practicable; and
- (d) it is wrapped in plastic so as to prevent asbestos fibres entering the atmosphere, or is contained in such other manner as is approved in writing by the Executive Director, Public Health.

Duty to notify others of presence of asbestos

12. (1) A person who supplies material containing asbestos to another for the purpose of having that other person dispose of it shall inform (whether by use of an appropriate label or otherwise) the other person that it is or contains asbestos.

(2) A person who takes material containing asbestos to a place referred to in Schedule 2 or 3, or to a place approved under regulation 10 (2), shall inform (whether by use of an appropriate label or otherwise) the person who operates or controls the place that it is or contains asbestos.

Executive Director may approve place and manner of disposal in special cases

12A. (1) If satisfied that the circumstances of a particular case warrant the disposal of material containing asbestos at a place other than a place referred to in Schedule 2 or 3, or a place approved under regulation 10 (2), the Executive Director, Public Health may, in writing —

- (a) approve a place for the disposal of the material containing asbestos; and
- (b) give directions as to the manner in which the material containing asbestos is to be transported to and disposed of at that place.

(2) A person who is given an approval under subregulation (1) and who disposes of material containing asbestos —

- (a) at the place approved, does not commit an offence under regulation 10 (3);
- (b) in a manner that is in accordance with it, does not commit an offence under regulation 11.

Regulation 13 amended

10. Regulation 13 of the principal regulations is amended by deleting “by the Executive Director, Public Health” in the first place where it occurs and substituting the following —

“ under regulation 10 (2) ”.

Regulation 14 inserted

11. The principal regulations are amended by inserting in Part 5 before regulation 15 the following regulation —

“

Power to take sample

14. (1) An authorized person may take a sample of any thing which he or she believes on reasonable grounds —

- (a) is asbestos cement sheet or material containing asbestos; and
- (b) is or may be evidence in relation to an offence under these regulations.

(2) When taking a sample, an authorized person shall —

- (a) cause no more damage to property than is reasonably necessary;
- (b) divide the sample into 3 separate parts and package and label them appropriately;
- (c) give one part to the person in possession of the thing from which the sample is taken;
- (d) have the second part analysed; and
- (e) safely keep the third part for future comparison.

”.

Schedule 2 amended

12. Schedule 2 to the principal regulations is amended —

- (a) by deleting the item relating to "Kalamunda. Brand Road, High Wycombe.";
- (b) by deleting the item relating to "Kalamunda. Dawson Avenue, Forrestfield."; and
- (c) by inserting after the item relating to "Melville. Dundee Street, Leeming." the following item —

Rockingham.
Millar Road,
Baldivis.

Schedule 3 amended

13. Schedule 3 to the principal regulations is amended by inserting after the item relating to "Cockburn. Rockingham Road, Henderson." the following item —

“ Kalamunda. Reserve 41156.
Dawson Avenue,
Forrestfield.

By the Command of the Lieutenant-Governor and deputy of the Governor.
D. G. BLIGHT, Clerk of the Council.

HE401

POISONS ACT 1964

Poisons Advisory Committee

Health Department of WA,
Perth, 21 June 1994.

1553/92 Ex Co No. 0976.

The Lieutenant-Governor and deputy of the Governor in Executive Council has appointed under the provisions of the Poisons Act 1964 the following persons to the Poisons Advisory Committee for a period of three years, commencing on 21 June 1994.

Section	Name	Position
8 (3) (d)	Mr P. J. Suijddendorp	Member
8 (3) (e)	Mr C. W. Hammond	Member
8 (3) (e)	Mr D. J. Gray	Member
14 (1)	Dr J. R. Edwards	Deputy to Mr Suijddendorp
14 (1)	Mr T. E. Jackson	Deputy to Mr Hammond
14 (1)	Mr J. M. Watkins	Deputy to Mr Gray

PETER J. BRENNAN, Commissioner of Health.

HE402

PSYCHOLOGISTS REGISTRATION ACT 1976

Psychologists Board

Health Department of WA,
Perth, 21 June 1994.

101/91 Ex Co No. 0977.

The Lieutenant-Governor and deputy of the Governor in Executive Council has appointed, under the provisions of Psychologists Registration Act 1976, Mrs A. Bevan as a member and under section 12 (1), Ms M. Merriman-Jones as a deputy member on the Psychologists Board of Western Australia for the period ending 20 April 1996.

PETER J. BRENNAN, Commissioner of Health.

JUSTICE

JM301

PRISONS ACT 1981**PRISONS AMENDMENT REGULATIONS 1994**

Made by the Lieutenant-Governor and deputy of the Governor in Executive Council.

Citation

1. These regulations may be cited as the *Prisons Amendment Regulations 1994*.

Commencement

2. These regulations come into operation on 1 July 1994.

Regulation 8 repealed, and transitional

3. (1) Regulation 8 of the *Prisons Regulations 1982** is repealed.
(2) Despite subregulation (1), if —
 - (a) a prison officer receives any treatment under regulation 8 (1); or
 - (b) a registered pharmaceutical chemist supplies any item under regulation 8 (4),

of the *Prisons Regulations 1982** before 1 July 1994, any subsequent steps in the procedures set out in regulation 8 of those regulations (including the making and disposal of a claim) may be taken in respect of that treatment or supply on or after 1 July 1994 as if regulation 8 of those regulations had not been repealed.

[* Reprinted as at 20 May 1986.

For subsequent amendments, see 1993 Index to Legislation of Western Australia, Table 4, p. 214.]

By Command of the Lieutenant-Governor and deputy of the Governor.

D. G. BLIGHT, Clerk of the Council.

LAND ADMINISTRATION**LA201****LAND ACT 1933
ORDERS IN COUNCIL
(Vesting Of Reserves)**

By the direction of the Lieutenant-Governor and deputy of the Governor under Section 33(2), the following reserves have been vested.

DOLA File: 1396/963V2.

Reserve No. 26917 (Canning Location 3816) vested in the City of South Perth for the designated purpose of "Municipal Depot Site".

DOLA File: 2144/984V2.

Reserve No. 38794 (Canning Location 3858) vested in the City of South Perth for the designated purpose of "Recreation (Golf Course)" subject to the lessee of Special Lease 3116/10860 being permitted access to Canning Location 3761 at all reasonable times with power, subject to the approval in writing of the Minister for Lands to each and every lease or assignment of lease being first obtained, to lease the whole or any portion thereof for any term not exceeding twenty one (21) years from the date of the lease.

DOLA File: 837/989.

Reserve No. 40918 (Kalgoorlie Lot 4872) vested in the City of Kalgoorlie-Boulder for the designated purpose of "Recreation, Park and Drainage".

DOLA File: 1859/991.

Reserve No. 42952 (Swan Location 11894) vested in the City of Melville for the designated purpose of "Park".

DOLA File: 1994/992.

Reserve No. 43097 (Victoria Location 11932) vested in the Water Authority of Western Australia for the designated purpose of "Monitoring Bore Site".

Local Authority—Shire of Dandaragan.

DOLA File: 838/987.

Reserve No. 39985 (Murray Location 1836) vested in the Shire of Murray for the designated purpose of "Public Recreation".

DOLA File: 1031/990.

Reserve No. 43095 (Kyarra Location 169) vested in the Australian and Overseas Telecommunications Corporation Limited for the designated purpose of "Regenerator Site".

Local Authority—Shire of Meekatharra.

DOLA File: 2706/989.

Reserve No. 43098 (Kyarra Location 177) vested in the Shire of Cue for the designated purpose of "Radio Communications Site".

DOLA File: 1496/994.

Reserve No. 43087 (Plantagenet Location 7233) vested in the Shire of Albany for the designated purpose of "Landscape Protection".

DOLA File: 2784/918.

Reserve No. 17017 (Victoria Location 11934) vested in The Agriculture Protection Board of Western Australia for the designated purpose of "Depot Site".

Local Authority—Shire of Yalgoo.

DOLA File: 1028/963.

Reserve No. 27273 (Kununoppin Lots 212 and 215) vested in the Kununoppin and Districts Hospital Board for the designated purpose of "Health (Hospital and Allied Purposes)" with power, to lease the whole or any portion thereof for any term.

Local Authority—Shire of Trayning.

DOLA File: 5917/909.

Reserve No. 2628 (Boyanup Lot 40) vested in the Shire of Capel for the designated purpose of "Park and Recreation".

DOLA File: 1086/977.

Reserve No. 34512 (Lake Grace Lot 325) vested in the Shire of Lake Grace for the designated purpose of "Effluent Disposal Site".

M. C. WAUCHOPE, Clerk of the Council.

LA202

LAND ACT 1933
ORDERS IN COUNCIL
(Revocation of Vestings)

By the direction of the Lieutenant-Governor and deputy of the Governor under section 34B(1), the following Orders in Council and associated Vesting Orders are revoked.

DOLA File 1396/963V2.

Order in Council gazetted on 21 December 1979 vesting Reserve No. 26917 in the City of South Perth for the designated purpose of "Municipal Depot Site".

DOLA File 2144/984V2.

Order in Council gazetted on 25 June 1993 vesting Reserve No. 38794 (Canning Location 3436) in the City of South Perth for the designated purpose of "Recreation (Golf Course)".

DOLA File 837/989.

Order in Council gazetted on 5 May 1989 vesting Reserve No. 40918 (Kalgoorlie Lot 4346) in the City of Kalgoorlie-Boulder for the designated purpose of "Drainage".

DOLA File 1102/971.

Order in Council gazetted on 20 May 1977 vesting Reserve No. 30077 in the Shire of Augusta-Margaret River for the designated purpose of "Gravel and Sand".

DOLA File 1028/963.

Order in Council gazetted on 5 May 1989 vesting Reserve No. 27273 (Kununoppin Lot 215) in the Kununoppin and Districts Hospital Board for "Hospital and Allied Purposes".

Local Authority—Shire of Trayning.

M. C. WAUCHOPE, Clerk of the Council.

LA401

PARKS AND RESERVES ACT 1895
REVOCATION OF APPOINTMENT

DOLA File: 2045/915.

His Excellency the Lieutenant-Governor and deputy of the Governor, by and with the advice and consent of the Executive Council hereby revokes under the provisions of the Parks and Reserves Act 1895, the appointment of F. C. Grundy, P. A. Sutherland, E. H. Caporn, F. A. Hawkins and J. A. Tate as a Board to control and manage Reserve No. 16174 (Avon Location 16499) "Recreation".

Local Authority: Shire of Merredin.

A. A. SKINNER, Chief Executive.

LA402

LAND ACT 1933
ADDITIONAL SPECIAL LEASE PURPOSE

DOLA File 2103/963V2.

His Excellency the Governor in Executive Council has been pleased to approve, under Section 116(14) of the Land Act 1933 of "Concrete Batching Plant" being an additional purpose for which a Special lease may be granted.

A. A. SKINNER, Chief Executive.

LA403

LAND ACT 1933

AMENDMENT OF CLASS "A" RESERVE

Made by the Lieutenant-Governor and deputy of the Governor under Section 31(4).

The following Class "A" Reserve has been amended.

DOLA File: 5333/902.

Reserve No. 8313 (at Northam) "Use and Benefit of Aboriginal Inhabitants" to comprise Lot 430 as surveyed and shown bordered red on Land Administration Diagram 91647 in lieu of Sub Lot 4 and Lot 355 and of its area being reduced (recalculated) to 2.2936 hectares accordingly.

Public Plan: BH35 (2) 21.20. York Road.

Local Authority—Town of Northam.

A. A. SKINNER, Chief Executive.

LA404

LAND ACT 1993

DECLARATION THAT PART 1A DOES NOT APPLY

I declare under Section 27H of the Land Act 1933 that Part 1A of the Act does not apply to the following proposals affecting the land specified.

PROPOSAL	LAND	DOLA FILE
Reservation for "Drainage" with vesting	Swan Location 11999	1233/967
Sale under 118 CA	Portion of Swan Location 8601	2156/967
Sale—Section 29(2)	Narrogin Lot 1343—shown on DOLA Plan 5878	2306/993
Sale—Section 29(2)	Narngulu Lot 101 as shown on DOLA Diagram 91415	2123/991
Use and Requirements of the Minister for Works	Reserve 31852 containing Kalgoorlie Lot 2263 on DOLA Diagram 7094	2113/971
Subdivision and Sale	Denmark Lot 675	604/977
Sale—Section 118(A)3	The whole of Road No. 169 shown coloured green on the Schedule at page 99 for inclusion into Certificate of Title Volume 1888 Folio 303	2125/1985
Sale—Section 118(A)3	All that portion of Lilian Grove shown coloured green on the Schedule at page 149 now comprised in Office of Titles Plan 19831	885/1993
Freehold (Section 38)	Kalgoorlie Lot 4644	439/993
Freehold (Section 38)	Boulder Lot 4135	1738/993
Freehold (Section 45B)	Kalbarri Lot 607	908/992
Freehold (Section 45B)	Newdegate Lot 113	2904/967
Freehold (Section 45B)	Port Denison Lot 745	950/992
Freehold (Section 45B)	Nannup Lot 298	2591/984
Freehold (Section 45B)	Sandstone Lot 423	3915/989
Freehold (Section 45)	Collie Lot 2816	709/994
Freehold (Section 117AA)	Kalgoorlie Lot 3220	1999/938
Freehold (Section 117AA)	Babakin Lot 19	3631/915
Freehold (War Service Land Settlement Scheme Act)	Ninghan Location 3934	2157/954
Reservation for "Public Recreation" with vesting	Cockburn Sound Location 4048	2319/992
Reservation for "Padmount Sites" with vesting	Safety Bay Lots 12 and 13	1958/985
Sale—Section 29(2)	Reserve 30247—Lot 660 Esperance as shown on DOLA Diagram 91439	2096/69
Conversion to Freehold.	Karratha Lot 2485	972/980
Sale under Section 118 of the Land Act.	Portion of Reserve 37376 as shown highlighted on DOLA file	2748/979
Sale under Section 45B	Beacon Lot 86	3424/967
Lease (Section 116) for "Public Yacht Harbour and Commercial Marina"	Swan Location 8796	1533/72V10
Reservation for "Shire Depot" with vesting	Beacon Lot 677	2643/993

GEORGE CASH, Minister for Lands.

LA405

LOCAL GOVERNMENT ACT 1960
DECLARATION OF CLOSURE OF STREETS

Made by the Minister for Lands Under Section 288A.

At the request of the local government nominated, the streets described in the Schedule are now declared to be closed.

Schedule

City of Belmont

DOLA File: 885/1993; Closure No. B1347.

All that portion of Lilian Grove now comprised in Office of Titles Plan 19831.

Public Plan: BG34 (2) 18.27 and 18.28

City of Rockingham

DOLA File: 1395/1993; Closure No. R215.

All that portion of Colville Street as shown bordered blue on Crown Survey Diagram 91607.

Public Plan: BG33 (2) 07.24 and 07.25.

Shire of Toodyay

DOLA File: 2125/1985; Closure No. T248.

The whole of Road No. 169 now comprised in Office of Titles Diagram 68898.

Public Plan Northam N.W. (25).

A. A. SKINNER, Chief Executive,
Department of Land Administration.

LA406

LAND ACT 1933
NAMING OF ROADS

It is hereby notified for general information that His Excellency the Governor has been pleased to approve under section 10 of the "Land Act 1933", of the naming of the following:—

Shire of Augusta-Margaret River

DOLA File: 2871/970.

Todhunter Place as coloured yellow on page 158.

Shire of Donnybrook-Balingup

DOLA File: 2461/983.

Oldmeadow Road as coloured orange on page 52.

Mardawarra Road as coloured blue on page 70.

A. A. SKINNER, Chief Executive,
Department of Land Administration.

LA407

File No.: 1575/1990.
Ex. Co. No.: 0804.

LOCAL GOVERNMENT ACT 1960
PUBLIC WORKS ACT 1902
LAND RESUMPTION

Road Widening—Woodenbillup Road—Road No. 4996—Shire of Kojonup

Notice is hereby given, and it is hereby declared, that pursuant to a resolution of the Shire of Kojonup passed at a meeting of the Council held on or about July 31, 1989 the several pieces or parcels of land described in the Schedule hereto, being all in the Nelson District have, in pursuance of the written approval and consent of His Excellency the Governor, acting by and with the advice of the Executive Council, dated the seventh day of June 1994, been set apart, taken or resumed for the purpose of the following public work, namely Road Widening—Woodenbillup Road—Road No. 4996—Shire of Kojonup.

And further notice is hereby given that the said pieces or parcels of land so set apart, taken, or resumed are marked off and more particularly described on Department of Land Administration Diagram 90727 which may be inspected at the Department of Land Administration, Midland. The additional information contained in the Schedule after the land descriptions is to define locality only

and in no way derogates from the Transfer of Land Act description. And it is hereby directed that the said lands shall vest in Her Majesty for an estate in fee simple in possession for the public work herein expressed, freed and discharged from all trusts, mortgages, charges, obligations, estates, interests, rights-of-way or other easements whatsoever.

Schedule

Owner or Reputed Owner	Occupier or Reputed Occupier	Description	Area (approx.)
Brenton, George Simpson and Marie Jeanette Simpson	B.G. and M.J. Simpson	Portion of Nelson Location 1803 and being part of the land contained in Certificate of Title Volume 1097 Folio 249.	818m ²
Brenton George System and Marie Jeanette Simpson	B.G. and M.J. Simpson	Part of Lot 2 on Diagram 30362 being part of the land contained in Certificate of Title Volume 1314 Folio 502.	766m ²
Dorothy Joyce Charlesworth, David James Charlesworth, Lester John Charlesworth and Richard Ian Charlesworth	D.J., D.J., L.J. and R.I. Charlesworth	Portion of Nelson Location 12722 and being part of the land contained in Certificate of Title Volume 1319 Folio 989.	9 731m ²

Certified correct this 27th day of May 1994.

GEORGE CASH, Minister for Lands.

Dated this 7th day of June, 1994.

MICHAEL JEFFERY, Governor in Executive Council.

ROAD DEDICATION

It is hereby notified that the Minister for Lands has approved, pursuant to section 288 of the Local Government Act, the dedication as public street the roads in the various Municipalities as described in the abovementioned resumption notices.

By Order of the Minister for Lands.

Dated this 28th day of June, 1994.

A. A. SKINNER, Chief Executive.

LA701

LAND ACT 1933
RESERVATION NOTICES

Made by the Lieutenant-Governor and deputy of the Governor under section 29.

The Crown Lands described below have been set apart as public reserves.

DOLA File 1197/994.

Reserve No. 43033 comprising Carnarvon Lot 1311 with an area of 4 790 square metres on Land Administration Diagram 91582 for the designated purpose of "Drainage".

Public Plan: AN54 (10) 3.2. Local Authority—Shire of Carnarvon.

DOLA File 1859/991.

Reserve No. 42952 comprising Swan Location 11894 with an area of 311 square metres on Land Administration Diagram 91229 for the designated purpose of "Park".

Public Plan: BG34 (2) 10.16. Money Road. Local Authority—City of Melville.

DOLA File 1994/992.

Reserve No. 43097 comprising Victoria Location 11932 with an area of 900 square metres on Land Administration Diagram 90749 for the designated purpose of "Monitoring Bore Site".

Public Plan: Boulaanger and Hill River (50). near Jurien Road. Local Authority—Shire of Dandaragan.

DOLA File 1031/990.

Reserve No. 43095 comprising Kyarra Location 169 with an area of 1 600 square metres on Land Administration Diagram 90943 for the designated purpose of "Regenerator Site".

Public Plan: Nannine Townsite, near Great Northern Highway.

Local Authority—Shire of Meekatharra.

DOLA File 2706/989.

Reserve No. 43098 comprising Kyarra Location 177 with an area of 3 046 square metres on Land Administration Diagram 90691 for the designated purpose of "Radio Communications Site".

Public Plan: Cue SE (25). Local Authority—Shire of Cue.

DOLA File 1496/994.

Reserve No. 43087 comprising Plantagenet Location 7233 with an area of 1 262.662 0 hectares on Land Administration Reserve Diagram 1200 for the designated purpose of "Landscape Protection".

Public Plans: Pallinup and Mount Groper (50). South Coast Highway. Local Authority—Shire of Albany.

DOLA File 2541/962.

Reserve No. 43099 comprising Fitzroy Location 279 with an area of 41 371.041 8 hectares on Land Administration Reserve Plan 421 for the designated purpose of "Conservation Park".

Public Plan: Lennard River (250). Local Authority—Shire of Derby-West Kimberley.

Reserve 43099 is automatically vested in the National Parks and Nature Conservation Authority pursuant to Section 7 of CALM Act 1984.

DOLA File 1019/961

Reserve No. 43100 comprising Fitzroy Location 280 with an area of 5 332 hectares on Land Administration Diagram 1261 for the designated purpose of "Conservation Park".

Public Plan: Noonkanbah (250). Local Authority—Shire of Derby-West Kimberley.

Reserve 43100 is automatically vested in the National Parks and Nature Conservation Authority pursuant to Section 7 of CALM Act 1984.

DOLA File 1214/994.

Reserve No. 43101 comprising Fitzroy Location 278 with an area of 7 967.392 4 hectares on Land Administration Reserve Diagram 1260 for the designated purpose of "Conservation Park".

Public Plan: Noonkanbah and Lennard River (250). Local Authority—Shire of Derby-West Kimberley.

Reserve 43101 is automatically vested in the National Parks and Nature Conservation Authority pursuant to Section 7 of CALM Act 1984.

A. A. SKINNER, Chief Executive.

LA801

LAND ACT 1933

AMENDMENT OF RESERVES

Made by the Lieutenant-Governor and deputy of the Governor under Section 37.

The following reserves have been amended.

DOLA File: 1028/963.

Reserve No 27273 (Kununoppin Lot 215) "Hospital and Allied Purposes" to include Lot 212 and of its area being increased to 18.4132 hectares accordingly.

Public Plan: Kununoppin Townsite.

Local Authority—Shire of Trayning.

DOLA File: 3324/964V6.

Reserve No. 31165 (King Locations 373, 374, 380 and Luman Location 12) "Government Requirements" to exclude King Location 373 and of its area being reduced to about 128967 hectares accordingly.

Public Plans: Lissadell and Cambridge Gulf (250).

Local Authority—Shire of Wyndham-East Kimberley.

DOLA File: 2784/918.

Reserve No 17017 (Victoria District) "Water and Timber (Rabbit Dept.)" to comprise Location 11934 as shown delineated and bordered red on Land Administration Reserve Diagram 1085 and of its area being reduced (recalculated) to 254.0454 hectares accordingly.

Public Plan: Murgoo (250).

Local Authority—Shire of Yalgoo.

DOLA File: 2831/956.

Reserve No 24859 (Kwinana Lots C407, C408, C411, C412 and C413) "Public Utility (Pedestrian Traffic)" to exclude Lot C411 and of its area being reduced to 1298 square metres accordingly.

Public Plan: BG33 (2) 10.32. Walgreen Crescent.

Local Authority—Town of Kwinana.

DOLA File: 1262/925V3.

Reserve No 19145 (Gascoyne Locations 203, 291, 333 and 341) "Foreshore Management" to exclude Location 203 and of its area being reduced to about 89.9790 hectares accordingly.

Public Plan: AN54 (2) 3.2.

Local Authority—Shire of Carnarvon.

DOLA File: 2093/956V2.

Reserve No 22521 (Victoria District) "Parkland, Recreation and the letting of Cottages existing thereon on the 20th day of March 1988" to comprise Location 11761 as shown on Land Administration Reserve Plan 286 and extending to the Low Water Mark and of its area remaining unaltered.

Public Plans: BE39 (2) 38.33, Leeman Regional (10), Lesueur and Pt Greenhead and Beagle Island and Logue (50).

Local Authority—Shire of Coorow.

DOLA File: 2636/992.

Reserve No 42587 (at Waroona) "Public Recreation" to comprise Lot 407 in lieu of Lot 406 and of its area remaining unaltered.

Public Plan: BG32 (2) 18.05. Hawksley Drive.

Local Authority—Shire of Waroona.

DOLA File: 837/989.

Reserve No 40918 (at Kalgoorlie) "Drainage" to comprise Lot 4872 as surveyed and shown bordered pink on Land Administration Diagram 90216 in lieu of Lot 4346 and of its area being increased to 11.4881 hectares accordingly.

Public Plan: CF37 (2) 28.36. Hannan Street.

Local Authority—City of Kalgoorlie-Boulder.

DOLA File: 6060/900V2.

Reserve No 9286 (at Kalgoorlie) "Water Supply" to comprise Lot 4877 as surveyed and shown bordered pink on Land Administration Diagram 90216 in lieu of Lot 2569 and of its area being reduced to 11.6114 hectares accordingly.

Public Plan: CF37 (2) 28.36. Throssell Street.

Local Authority—City of Kalgoorlie-Boulder.

DOLA File: 2144/984V2.

Reserve No 38794 (Canning District) "Recreation (Golf Course)" to comprise Location 3858 as surveyed and shown bordered pink on Land Administration Plan 18457 in lieu of Location 3436 and of its area being increased to 72.4149 hectares accordingly.

Public Plans: BG34 (2) 14.19, 14.20, 15.19 and 15.20. Kent Street.

Local Authority—City of South Perth.

DOLA File: 1396/963V2.

Reserve No 26917 (Canning District) "Municipal Depot site" to comprise Location 3816 as surveyed and shown bordered pink on Land Administration Plan 18435 in lieu of Location 3096 and of its area being increased to 2.2452 hectares accordingly.

Public Plan: BG34 (2) 14.20. Thelma Street.

Local Authority—City of South Perth.

DOLA File: 696/972.

Reserve No 36435 (Canning District) "Parks and Recreation" to comprise Location 3817 as surveyed and shown bordered pink on Land Administration Plan 18435 in lieu of Location 3087 and of its area being reduced to 22.4095 hectares accordingly.

Public Plans: BG34 (2) 14.19 and 14.20. Murray Street.

Local Authority—City of South Perth.

DOLA File: 816/963.

Reserve No 26820 (Canning District) "Recreation" to comprise Location 3815 as surveyed and shown bordered pink on Land Administration Plan 18435 in lieu of Location 1878 and of its area being reduced to 2.8755 hectares accordingly.

Public Plan: BG34 (2) 14.20. Thelma Street.

Local Authority—City of South Perth.

A.A. SKINNER, Chief Executive.

LA901**LAND ACT 1933****CHANGE OF PURPOSE OF RESERVES**

Made by the Lieutenant-Governor and deputy of the Governor under Section 37.

The purpose of the following reserves have been changed.

DOLA File: 1028/963.

Reserve No 27273 (Kununoppin Lots 212 and 215) being changed from "Hospital and Allied Purposes" to "Health (Hospital and Allied Purposes)"

Public Plan: Kununoppin Townsite.

Local Authority—Shire of Trayning.

DOLA File: 5917/909.

Reserve No 2628 (Boyanup Lot 40) being changed from "Pound Site" to "Park and Recreation".

Public Plan: BG30 (2) 07.15. Bridge Street.

Local Authority—Shire of Capel.

DOLA File: 837/989.

Reserve No 40918 (Kalgoorlie Lot 4872) being changed from "Drainage" to "Recreation, Park and Drainage".

Public Plan: CF37 (2) 28.36. Hannan Street.

Local Authority—City of Kalgoorlie-Boulder.

DOLA File: 2425/993.

Reserve No 23885 (Merredin Lot 598) being changed from "School Quarters Site" to "Use and Requirements of the Government Employees Housing Authority".

Public Plan: BK35 (2) 36.36. Cunningham Street.

Local Authority—Shire of Merredin.

DOLA File: 2784/918.

Reserve No 17017 (Victoria Location 11934) being changed from "Water and Timber (Rabbit Dept.)" to "Depot Site".

Public Plan: Murgoo (250). Local Authority - Shire of Yalgoo.

A. A. SKINNER, Chief Executive.

LB201**LAND ACT 1933****CANCELLATION OF RESERVES**

Made by the Lieutenant-Governor and deputy of the Governor under section 37.

The following reserves have been cancelled.

DOLA File 1102/971.

Reserve No. 30077 (Sussex Location 4490) "Gravel and Sand".

Public Plan: Cowaramup SE (25). Low Road. Local Authority—Shire of Augusta—Margaret River.

DOLA File 1764/896DUP.

Reserve No. 3562 (Balagundi Town Lot 82) "School site".

Public Plan: Balagundi Townsite. Alexander Street. Local Authority—City of Kalgoorlie—Boulder.

DOLA File 3495/982.

Reserve No. 42111 (Leonora Lot 1139) "Use and Requirements of the Government Employees Housing Authority".

Public Plan: Leonora TS Sheet 2. Cleland Court. Local Authority—Shire of Leonora.

DOLA File 2045/915.

Reserve No. 16174 (Avon Location 16499) "Recreation".

Public Plan: Nukarni (50). Nangeenan North Road. Local Authority—Shire of Merredin.

DOLA File 435/990.

Reserve No. 1064 (Kimberley District) "Public utility".

Public Plan: Cambridge Gulf (250). Parker Road. Local Authority—Shire of Wyndham—East Kimberley.

A. A. SKINNER, Chief Executive.

LB301**PUBLIC WORKS ACT 1902****SALE OF LAND**

Notice is hereby given that His Excellency the Governor has authorised under section 29(7)(a)(ii) of the Public Works Act 1902 the sale by public auction or private contract of the land hereunder described, such land being no longer required for the work for which it was acquired.

LAND

File No. 1944/985.

Reserve 40504 comprising Avon Location 28887 as is shown on DOLA Plan 16587.

File No. 2123/991.

Reserve 43079 comprising Narngulu Lot 101 as is shown on DOLA Diagram 91415.

File No. 2730/991.

York Lot 104 as is shown on LTO Diagram 85784, being the land held in Certificate of Title Volume 1998 Folio 110.

File No. 2113/971.

Reserve 31852 containing Kalgoorlie Lot 2263 as is shown on DOLA Diagram 7094.

File No. 2306/993.

Reserve 43081 being Narrogin Lot 1343 as is shown on DOLA Plan 5878.

Notice is hereby given that His Excellency the Governor has approved under section 29B(1)(a)(i) of the Public Works Act 1902 of the sale by public auction or private contract of the land hereinafter described, which was compulsorily taken or resumed under that Act for a public work, namely "City of South Perth - Rights of Way and Recreation" and has been used for that public work for a period of ten years or more and being no longer required for that work.

File No. 1275/994.

Portion of Swan Location 41 and being part of the land contained in Certificate of Title Volume 554 Folio 63 as is shown more particularly delineated and coloured green on Plan LAWA 1034.

Dated this 23rd day of June 1994.

ALLAN SKINNER, Chief Executive,
Department of Land Administration.

LOCAL GOVERNMENT**LG301****CITY OF PERTH PARKING FACILITIES ACT 1956****CITY PERTH PARKING FACILITIES BY-LAW AMENDMENT**

In pursuance of the powers conferred upon it by the abovementioned Act and all powers enabling it, the Council of the Municipality of the City of Perth hereby records having resolved on 12 April 1994 to make and submit for approval by the Minister and subsequent confirmation by the Governor that the City of Perth Parking Facilities By-law be amended as follows—

1. Clause 20 be amended by—
 - (a) deleting sub-clause 2 (d);
 - (b) deleting in sub-clause 2 (e) the figure "(e)" and substituting the figure "(d)"; and
 - (c) deleting in sub-clause 2 (f) the figure "(f)" and substituting the figure "(e)".
2. Clauses 21 and 22 both be amended by—
 - (a) deleting the figure "(1)"; and
 - (b) deleting the word "a" appearing before the word "person" and substituting the word "A".
3. Clause 51 be amended by—
 - (a) inserting in sub-clause (1) (d) after the word "unloading" the word "commercial"; and
 - (b) inserting in sub-clause (1) (d) after the word "goods" the words "comprising an article or articles collectively weighing at least five kilograms of which the volume is at least 0.2 cubic metre".

4. The Third Schedule be amended—

Parking Station 20B

- (a) by deleting in Column 2 all the words and figures, and substituting therefor the words and figures " Monday to Thursday inclusive 6.00 a.m. to 6.00 p.m.; Friday 6.00 a.m. to 9.00 p.m., Saturday 7.00 a.m. to 5.30 p.m. ".

Dated this nineteenth day of April 1994.

The Common Seal of the City of Perth was hereunto affixed in the presence of—

C. LAWRENCE, Chairman of Commissioners.
R. F. DAWSON, Chief Executive/Town Clerk.

Recommended—

ERIC CHARLTON, Minister for Transport.

Approved by His Excellency the Governor in Executive Council this 7th day of June 1994.

D. G. BLIGHT, Clerk of the Council.

LG401

LOCAL GOVERNMENT ACT 1960*Shire of Jerramungup***APPOINTMENT OF REGISTRATION OFFICERS AND AUTHORISED OFFICERS**

It is hereby notified for public information that the following persons have been appointed pursuant to the Dog Act 1976—

(a) Dog Registration Officers:

Alan James Leeson
Tracey Lee Rogers
Susan Joy Shepherdson
Leanne Michelle Wisewould

(b) Authorised Officers:

Frank Joseph Peczka
Alan James Leeson
Richard Robert John Comley
Genevieve Robyn James
Richard Alec Davis
James Walton Garnett

All previous appointments under the Dog Act 1976 for the Shire of Jerramungup are hereby cancelled.

F. J. PECZKA, Shire Clerk.

LG402

BUSH FIRES ACT 1954

(Section 33)

Shire of Gingin

Notice to Owners and Occupiers of Land in the Shire of Gingin

Pursuant to the powers contained in section 33 of the above Act, you are hereby required on or before the seventh day of November 1994, and thereafter up to and including the third day of April 1995 to have firebreaks clear of inflammable material as set out hereunder on all land owned and occupied by you.

1. Rural Land—in respect of land owned or occupied by you other than within a townsite; or the Rural Residential Zones, being Ocean Farm, Woodridge, Gingin Heights, and Redfield Park; or the Frogmore Rural Industry Zone, you shall—

- (a) Clear firebreaks not less than 3.5 metres wide—
 - (i) immediately inside all external boundaries of the land;
 - (ii) completely surround and not more than 100 metres from the perimeter of all buildings situated on the land.
- (b) Clear firebreaks not less than 20 metres wide immediately surrounding the land on which bush has been bulldozed, chained or prepared in any similar manner for clearing by burning (whether you intend to burn the bush or not).
- (c) Tree Plantations
 - (i) Clear firebreaks not less than 10 metres wide immediately inside all external boundaries of the land.
 - (ii) Internal firebreaks 10 metres wide surrounding compartments of 100 hectares maximum.
- (d) Rural Residential Zones—Woodridge, Ocean Farm, Gingin Heights and Redfield Park; and Rural Industry Zone—Frogmore.

Landowners or occupiers shall each year clear firebreaks not less than 2.5 metres wide immediately inside all external boundaries of the land, or, subject to Council's approval in writing, on an alternative alignment.

2. Fuel Depots

You shall clear firebreaks not less than 3.5 metres wide so as to completely surround the perimeter of land occupied by drums used for the storage of inflammable liquids, whether the drums contain inflammable liquid or not, including any land on which ramps for holding the drums are constructed. You shall also clear of all inflammable material all the land within the firebreak required by this paragraph.

3. Urban Land—(All land within the townsites of Gingin, Guilderton, Seabird, Ledge Point and Lancelin). You shall—

- (a) Where the area of land is less than two hectares, clear firebreaks at least one metre wide immediately inside all external boundaries of the land.
- (b) Where the area of land exceeds two hectares, clear firebreaks at least two metres wide immediately inside all external boundaries of the land.

If it is considered to be impracticable for any reason to clear firebreaks, as required by this Notice, you may apply to the Council or its duly authorised Officer by no later than 14 October 1994, for permission to provide firebreaks in alternative positions on the land. If permission is not granted by the Council or its duly appointed Officer, you shall comply with the requirements of this Notice.

Dated this sixteenth day of June 1994.

By Order of the Council.

A. W. HORTIN, Shire Clerk.

Bushfire Control

Restricted Burning Periods—The Restricted Burning Periods within the Shire of Gingin are—

12th October to 23rd November 1994.

1st March to 26th April 1995.

These times apply for each year, however, the dates may be varied by the Shire for up to 14 days at any one time.

Permits to burn must be obtained from a Fire Control Officer during these periods.

Prohibited Burning Periods—24th November 1994 to 28th February 1995.

Lighting of fires is prohibited during this period except for special purposes which require the necessary approval. The penalty for illegal lighting of fires during the prohibited burning period is a fine of \$2 000 and/or imprisonment for six months.

LG403

HEALTH ACT 1911

Shire of Bridgetown-Greenbushes

It is hereby notified for public information that as per section 112A of the Health Act 1911, the Prescribed Rubbish Collection Areas in the Hester and Greenbushes townsites will be contiguous with the GRV Rating Area gazetted in Volume 88 of the *Government Gazette*, 25 June 1993.

S. L. GRANT, President.
I. M. BODILL, Shire Clerk.

LG404

LOCAL GOVERNMENT ACT 1960*Shire of Bridgetown-Greenbushes*

It is hereby notified for public information that Ian Malcolm Bodill has been appointed Shire Clerk effective from 20 June 1994. The appointment of Kimberley Lance Hill is hereby cancelled as from 22 April 1994.

S. L. GRANT, President.

PLANNING AND URBAN DEVELOPMENT

PD401

TOWN PLANNING AND DEVELOPMENT ACT 1928**APPROVED TOWN PLANNING SCHEME AMENDMENT***City of South Perth*

Town Planning Scheme No. 5—Amendment No. 71

Ref: 853/2/11/7, Pt. 71.

It is hereby notified for public information, in accordance with section 7 of the Town Planning and Development Act 1928 that the Hon Minister for Planning approved the City of South Perth Town Planning Scheme Amendment on June 20, 1994 for the purpose of—

1. Schedule C is amended by adding immediately after Item No. 90 a new Item No. 91 and by inserting in the respective columns specified below, immediately opposite that Item the following words and figures—

1	2	3	4	5	6	7
Item	Particulars of Land				Added Use	Development Requirements
No.	Street Name	Street No.	Lot No.	Location No.	Class Permitted	Maximum Plot Ratio
						Requirements other than Plot Ratio
91	Fortune Street	27	44	P 389	Hospital Car Park	Not Applicable
						Refer to Clause 50

2. Amending the Scheme map accordingly.

P. CAMPBELL, Mayor.
L. L. METCALF, Chief Executive.

PD402

TOWN PLANNING AND DEVELOPMENT ACT 1928**SCHEME AMENDMENT AVAILABLE FOR INSPECTION***Shire of Busselton*

Town Planning Scheme No. 5—Amendment No. 301

Ref: 853/6/6/6, Pt. 301.

Notice is hereby given that the Shire of Busselton has prepared the abovementioned scheme amendment for the purpose of rezoning Lot 403 Wattle Bird Court and portions of Lot 7 Collins Road, Busselton from "Single Residential" to Restricted Use—Residential R30".

Plans and documents setting out and explaining the scheme amendment have been deposited at Council Offices, Southern Drive, Busselton, and at the State Planning Commission/Department of Planning and Urban Development, Albert Facey House, 469-489 Wellington Street, Perth, and will be available for inspection during office hours up to and including July 26, 1994.

Submissions on the scheme amendment should be made in writing on Form No. 4 and lodged with the undersigned on or before July 26, 1994.

This amendment is available for inspection in order to provide an opportunity for public comment and it should not be construed that final approval will be granted.

I. W. STUBBS, Shire Clerk.

PD403

TOWN PLANNING AND DEVELOPMENT ACT 1929
SCHEME AMENDMENT AVAILABLE FOR INSPECTION

Shire of Busselton

Town Planning Scheme No. 5—Amendment No. 305

Ref: 853/6/6/6, Pt. 305.

Notice is hereby given that the Shire of Busselton has prepared the abovementioned scheme amendment for the purpose of:

1. modifying the zoning of Lot 73 Redgum Way, Busselton, by adding an "Additional Use" zone; and
2. adding to Appendix IV—Additional Use Zones—of the Scheme Text: in order to permit a maximum of 4 transport vehicles to be garaged and serviced on-site.

Plans and documents setting out and explaining the scheme amendment have been deposited at Council Offices, Southern Drive, Busselton and at the State Planning Commission/Department of Planning and Urban Development, Albert Facey House, 469-489 Wellington Street, Perth, and will be available for inspection during office hours up to and including August 2, 1994.

Submissions on the scheme amendment should be made in writing on Form No. 4 and lodged with the undersigned on or before August 2, 1994.

This Amendment is available for inspection in order to provide an opportunity for public comment and it should not be construed that final approval will be granted.

I. STUBBS, Shire Clerk.

PD404

TOWN PLANNING AND DEVELOPMENT ACT 1928
SCHEME AMENDMENT AVAILABLE FOR INSPECTION

Shire of Busselton

Town Planning Scheme No. 5—Amendment No. 311

Ref: 853/6/6/6, Pt. 311.

Notice is hereby given that the Shire of Busselton has prepared the abovementioned scheme amendment for the purpose of—

1. amending the Scheme Map by rezoning Lot 3 of Sussex Locations 3797 and 723, Nicholson Road, Yallingup from "General Farming" to "Special Rural" as depicted on the Scheme Amendment Map.
2. amending the Scheme Text by the insertion in "Appendix X: Special Rural Zones—Provisions Relating to Specified Areas", specific provisions in respect of Special Rural Zone No. 13.
3. amending the Scheme Map by zoning Lot 3 of Sussex Locations 3797 and 723, Nicholson Road, Yallingup "Additional Use Zone—Tourist Development", as depicted on the Scheme Map.
4. amending the Scheme Text by the insert in "Appendix IV—Additional Use Zones", specific provisions in respect of the Additional Use Zone.

Plans and documents setting out and explaining the scheme amendment have been deposited at Council Offices, Southern Drive, Busselton and at the State Planning Commission/Department of Planning and Urban Development, Albert Facey House, 469-489 Wellington Street, Perth, and will be available for inspection during office hours up to and including August 9, 1994.

Submissions on the scheme amendment should be made in writing on Form No. 4 and lodged with the undersigned on or before August 9, 1994.

This amendment is available for inspection in order to provide an opportunity for public comment and it should not be construed that final approval will be granted.

I. W. STUBBS, Shire Clerk.

PD405**TOWN PLANNING AND DEVELOPMENT ACT 1928
SCHEME AMENDMENT AVAILABLE FOR INSPECTION***Shire of Busselton*

Town Planning Scheme No. 5—Amendment No. 317

Ref: 853/6/6/6, Pt. 317.

Notice is hereby given that the Shire of Busselton has prepared the abovementioned scheme amendment for the purpose of rezoning Sussex Locations 3966, 2596 and Lot 1 of Sussex Location 3079, Yallingup from "General Farming" to "Special Rural".

Plans and documents setting out and explaining the scheme amendment have been deposited at Council Offices, Southern Drive, Busselton and at the State Planning Commission/Department of Planning and Urban Development, Albert Facey House, 469-489 Wellington Street, Perth, and will be available for inspection during office hours up to and including August 9, 1994.

Submissions on the scheme amendment should be made in writing on Form No. 4 and lodged with the undersigned on or before August 9, 1994.

This amendment is available for inspection in order to provide an opportunity for public comment and it should not be construed that final approval will be granted.

I. W. STUBBS, Shire Clerk.

PD406**TOWN PLANNING AND DEVELOPMENT ACT 1928
SCHEME AMENDMENT AVAILABLE FOR INSPECTION***Shire of Dardanup*

Town Planning Scheme No. 3—Amendment No. 56

Ref: 853/6/9/6, Pt. 56.

Notice is hereby given that the Shire of Dardanup has prepared the abovementioned scheme amendment for the purpose of—

1. rezoning Dardanup Lots 48 and 49 Hayward Street, Dardanup from the "General Farming" zone to the "Single Residential" zone and including the land within the R15 Residential Planning Code.
2. excluding Dardanup Lots 48 and 49 Hayward Street, Dardanup from the "Residential Development Area".

Plans and documents setting out and explaining the scheme amendment have been deposited at Council Offices, 3 Little Street, Dardanup and at the State Planning Commission/Department of Planning and Urban Development, Albert Facey House, 469-489 Wellington Street, Perth, and will be available for inspection during office hours up to and including August 9, 1994.

Submissions on the scheme amendment should be made in writing on Form No. 4 and lodged with the undersigned on or before August 9, 1994.

This amendment is available for inspection in order to provide an opportunity for public comment and it should not be construed that final approval will be granted.

C. J. SPRAGG, Shire Clerk.

PD407**TOWN PLANNING AND DEVELOPMENT ACT 1928
SCHEME AMENDMENT AVAILABLE FOR INSPECTION***Shire of Harvey*

Town Planning Scheme No. 10—Amendment No. 73

Ref: 853/6/12/14, Pt. 73.

Notice is hereby given that the Shire of Harvey has prepared the abovementioned scheme amendment for the purpose of—

1. rezoning Lot Pt 1, Lot Pt 2, Lot 43 and Lot 44 Clifton Close Australind, from "General Farming" to "Residential Development" and "Recreation".
2. amending the Scheme Text by inserting the additional zone "Residential Development".
3. Inserting a new Clause 4.1.7 "Residential Development Zone".

4. adding additional provisions to the Scheme Text covering "Special Rural" and "Special Residential" zones, and a requirement for the owners to contribute toward the cost of the construction of the bridge on the Collie River at the subdivision stage.
5. undertaking other Scheme Text amendments to give effect to the preceding clauses.

Plans and documents setting out and explaining the scheme amendment have been deposited at Council Offices, 102 Uduc Road, Harvey and at the State Planning Commission/Department of Planning and Urban Development, Albert Facey House, 469-489 Wellington Street, Perth, and will be available for inspection during office hours up to and including August 9, 1994.

Submissions on the scheme amendment should be made in writing on Form No. 4 and lodged with the undersigned on or before August 9, 1994.

This amendment is available for inspection in order to provide an opportunity for public comment and it should not be construed that final approval will be granted.

K. J. LEECE, Shire Clerk.

PD408

TOWN PLANNING AND DEVELOPMENT ACT 1928
SCHEME AMENDMENT AVAILABLE FOR INSPECTION

Shire of Manjimup

Town Planning Scheme No. 2—Amendment No. 61

Ref: 853/6/14/20, Pt. 61.

Notice is hereby given that the Shire of Manjimup has prepared the abovementioned scheme amendment for the purpose of—

1. rezoning Portion of Nelson Location 6221 South Western Highway, Manjimup from 'Rural' to 'Special Rural'.
2. including the subject land in Appendix 1 of the Scheme Text—'Schedules relating to additional requirements and modification to the provisions of the Scheme Text for Specific Special Rural Zones' along with appropriate subdivision, landuse and development controls.
3. amending Sub-Clause 21 of Clause 5.2.9 (iii).

Plans and documents setting out and explaining the scheme amendment have been deposited at Council Offices, 36 Rose Street, Manjimup and at the State Planning Commission/Department of Planning and Urban Development, Albert Facey House, 469-489 Wellington Street, Perth, and will be available for inspection during office hours up to and including August 9, 1994.

Submissions on the scheme amendment should be made in writing on Form No. 4 and lodged with the undersigned on or before August 9, 1994.

This amendment is available for inspection in order to provide an opportunity for public comment and it should not be construed that final approval will be granted.

M. D. RIGOLL, Shire Clerk.

PD409

TOWN PLANNING AND DEVELOPMENT ACT 1928
SCHEME AMENDMENT AVAILABLE FOR INSPECTION

Shire of Manjimup

Town Planning Scheme No. 2—Amendment No. 62

Ref: 853/6/14/20, Pt. 62.

Notice is hereby given that the Shire of Manjimup has prepared the abovementioned scheme amendment for the purpose of—

1. adding to the legend of the Scheme Map a new zone "Commercial 2" depicted by diagonal blue striping.
2. rezoning land from residential, private clubs, institutions and places of public assembly, and public purposes reserve to Commercial 2 zone as shown on the Scheme Amendment Map.
3. in Table No. 1, following the column headed "Commercial", adding a new column headed "Commercial 2".
4. replacing Clauses 5.2.6 and 5.2.6A with a new clause 5.2.6 Commercial Zones.

Plans and documents setting out and explaining the scheme amendment have been deposited at Council Offices, 36 Rose Street, Manjimup and at the State Planning Commission/Department of Planning and Urban Development, Albert Facey House, 469-489 Wellington Street, Perth, and will be available for inspection during office hours up to and including August 9, 1994.

Submissions on the scheme amendment should be made in writing on Form No. 4 and lodged with the undersigned on or before August 9, 1994.

This amendment is available for inspection in order to provide an opportunity for public comment and it should not be construed that final approval will be granted.

M. D. RIGOLL, Shire Clerk.

POLICE

PE401

POLICE AUCTION

Under the provisions of the Police Act 1982, unclaimed and stolen property will be sold by Public Auction at the premises of Fuller Auctions of 95 Forrest Avenue, Bunbury on July 30th, 1994 at 9.30 am.

B. BULL, Commissioner of Police.

PREMIER AND CABINET

PR401

MINISTERIAL ACTING ARRANGEMENTS

It is hereby notified for public information that the Honourable David Kingsley Malcolm AC, Lieutenant-Governor and deputy of the Governor has approved the following temporary allocation of portfolios during the absence from office of the Hon. C J. Barnett, MLA at any time in the period 25 June to 4 July 1994 inclusive:—

Acting Minister for Resources Development; Energy—Hon. S. G. E. Cash, MLC.

M. C. WAUCHOPE, Chief Executive.

STATE TAXATION

SX401

STATE TAXATION DEPARTMENT

Notice to all Owners of Land or Property in Western Australia
LAND TAX

Annual Returns

Annual returns are not required for 1994/95.

The Department will issue assessment notices to property owners based on registered land holdings as at 30 June 1994.

Applications for Exemption or Concessions.

The owner of any class of land in respect of which an exemption or concession may be granted is required to make application for the exemption or concession only where the land concerned has been assessed for land tax for 1994/95.

A. BRYANT, Acting Commissioner of State Taxation.

TRANSPORT

TR301

SHIPPING AND PILOTAGE (MOORING CONTROL AREAS) REGULATIONS 1983

NOTICE OF DETERMINATION OF FEES

Pursuant to the *Shipping and Pilotage (Mooring Control Areas) Regulations 1983*, the Department of Transport hereby gives notice that, in respect of the mooring control areas in the waters of the State detailed in the Schedule to this notice, it has determined that as from 1st July 1994, until further notice, the fee payable for hiring a Swing Mooring Control Site shall be the amount calculated in accordance with the Schedule.

The Schedule

Location	Annual Fee (for each metre or part thereof on the length of the vessel of which registration is effected)
Carnarvon Fishing Boat Harbour (Inner Harbour):	\$42
Jurien Boat Harbour (Inner Harbour):	\$42
Port Denison (Inner Harbour):	\$42
Mandurah Ocean Marina:	\$21
Casuarina Boat Harbour:	\$21
Annual Fee Paid Monthly	10% of the annual fee per month
Monthly Fee	12% of the annual fee per month
Daily Fee	1% of the annual fee per day

Dated this 24th day of June 1994.

STUART HICKS, Director General of Transport.

VALUER GENERAL

VG401

VALUATION OF LAND ACT 1978

Section 21 of the Valuation of Land Act:

General valuations of rateable land made in valuation districts was notified in the *Government Gazette* on 18 June 1993, at page 3018.

On 1 July 1994, pursuant to the City of Perth Restructuring Act 1993, the municipal district of the City of Perth is divided into 4 municipal districts and the following municipalities are created:

City of Perth
Town of Cambridge
Town of Vincent
Town of Shepperton

Accordingly on and from 1 July 1994, the general valuation of the valuation district of the City of Perth referred to in the notice published in the *Government Gazette* on 18 June 1993, constitutes general valuations dated 1 September 1991, which came into force on 1 July 1993, relating to the valuation districts of City of Perth and the Towns of Cambridge, Vincent and Shepperton which those authorities and those referred in the notice of 18 June 1993 are required to use for assessing any rate or tax.

R. F. WILLIAMS, Valuer General.

WATER AUTHORITY

WA301

WATER AUTHORITY ACT 1984

WATER AUTHORITY VESTING ORDER (No. 4) of 1994

Made by the Lieutenant-Governor and deputy of the Governor in Executive Council under Section 8 (3).

Citation

1. This order may be cited as the Water Authority Vesting Order (No. 4) of 1994.

Vesting of Schedule 1 Interest in Land

2. The interest of Metropolitan Water Supply Sewerage and Drainage Board as Grantee of an easement over part of those land specified in Schedule 1 shall be vested in the Water Authority of Western Australia of 629 Newcastle Street, Leederville.

Vesting of Schedule 2 Interest in Land

3. The interest of Minister of Water Supply Sewerage and Drainage as Grantee of an easement over part of those land specified in Schedule 2 shall be vested in the Water Authority of Western Australia of 629 Newcastle Street, Leederville.

Vesting of Schedule 3 Interest in Land

4. The interest of Minister for Water Supply Sewerage and Drainage as Registered Proprietor of an estate in fee simple of that land specified in Schedule 3 shall be vested in the Water Authority of Western Australia of 629 Newcastle Street, Leederville.

Vesting of Schedule 4 Interest in Land

5. The interest of Victoria by the Grace of God in the United Kingdom of Great Britain and Ireland Queen and Country as Registered Proprietor of an estate in fee simple of that land specified in Schedule 4 shall be vested in the Water Authority of Western Australia of 629 Newcastle Street, Leederville.

Vesting of Schedule 5 Interest in Land

6. The interest of His Majesty King Edward King and Country as Registered Proprietor of an estate in fee simple of that land specified in Schedule 5 shall be vested in Water Authority of Western Australia of 629 Newcastle Street, Leederville.

Vesting of Schedule 6 Interest in Land

7. The interest of His Majesty King George the Fifth as Registered Proprietor of an estate in fee simple of that land specified in Schedule 6 shall be vested in Water authority of Western Australia of 629 Newcastle Street, Leederville.

Vesting of Schedule 7 Interest in Land

8. The interest of Metropolitan Water Authority as Grantee of an easement over part of those land specified in Schedule 7 shall be vested in the Water Authority of Western Australia of 629 Newcastle Street, Leederville.

Vesting of Schedule 8 Interest in Land

9. The interest of Minister for Works of 2 Havelock Street, West Perth as Purchaser in fee simple of that land specified in Schedule 8 shall be vested in Water Authority of Western Australia of 629 Newcastle Street, Leederville.

Schedule 1

(a) Portion of Swan Location 69 and being Lot 1 the subject of Diagram 46699 and being that part of the land in Transfers A739772 and A778515 coloured blue on the map in the margin to the Second Schedule to the Certificate of Title Volume 1380 Folio 356.

(b) Portion of Canning Location 2 and being Lot 9 and part of each of Lots 8 and 10 on Plan 2072 (Sheet 2) and being that part of the land in Transfer B534552 coloured blue on the map in the margin to the Second Schedule to the Certificate of Title Volume 1449 Folio 544.

(c) Portion of Canning Location 2 and being Lot 7 and part of Lot 8 on Plan 2072 (Sheet 2) and being that part of the land in Transfer B686511 coloured blue on the map in the margin to the Second Schedule to the Certificate of Title Volume 1451 Folio 312.

(d) Portion of Canning Location 2 and being part of each of Lots 10 and 11 on Plan 2072 (Sheet 2) and being that part of the land in Transfer B577798 coloured blue on the map in the margin to the Second Schedule to the Certificate of Title Volume 1451 Folio 313.

(e) Portion of Canning Location 32 and being Lot 11 on Diagram 38786 and being the whole of the land comprised in Certificate of Title Volume 279 Folio 61A.

Schedule 2

(a) Portion of each of Swan Locations 176 and 306 and being Lot 11 the subject of Diagram 22095 and being that part of the land in Transfer 2566/1959 coloured blue on the map in the margin to the Second Schedule to the Certificate of Title Volume 1221 Folio 878.

(b) Portion of Swan Location 73 and being Lot 20 on Plan 8021 and being the whole of the land comprised in Certificate of Title Volume 1279 Folio 911.

Schedule 3

(a) Portion of Swan Location V the subject of Plan 6010 and subject to the provisions of section 15 of the Public Works Act 1902 and being the whole of the land comprised in Certificate of Title Volume 1086 Folio 966.

(b) Portion of Perthshire Location Ag and being Lots 793, 796, 799 to 802 (inclusive) 817 and 824 on Plan 3232 and being that part of the land resumed and remaining in Certificate of Title Volume 1000 Folio 785.

Schedule 4

Portion of Swan Location 1326 and being the whole of the land comprised in Certificate of Title Volume 187 Folio 145.

Schedule 5

Swan Location 1173 and being the whole of the land comprised in Certificate of Title Volume 19 Folio 131.

Schedule 6

Portion of Wellington Locations 42 and 48 and being the whole of the land comprised in Certificate of Title Volume 1035 Folio 680.

Schedule 7

(a) Portion of Canning Location 12 and being part of Lot 2 on Diagram 31802 and being that part of the land in Transfer C863484 coloured blue on the map in the margin to the Second Schedule to the Certificate of Title Volume 1661 Folio 494.

(b) Portion of Canning Location 12 and being part of each of Lots 22 and 23 on Plan 2976 (Sheet 2) and being that part of the land in Transfer C604688 coloured blue on the map in the margin to the Second Schedule to the Certificate of Title Volume 1878 Folio 713.

Schedule 8

Portion of each of Albany Suburban Lots 4 and 5 and portion of Plantagenet Location 4743 and being that part of the land on the plan attached to Caveat C466319 and being part of the land comprised in Certificate of Title Volume 1926 Folio 530.

By Lieutenant-Governor and deputy of the Governor's Command,

D. G. BLIGHT, Clerk of the Council.

NOW AVAILABLE !!

Order your Bound Volumes of Government Gazette 1994

An attractively presented set of 4 Bound Volumes of Government Gazette

For Government Departments and private firms who presently arrange binding for their copies of Government Gazettes, the State Print is now offering a subscription covering 4 Quarterly Volumes at a cost of \$790.00.

The Gazettes will be bound in black cloth with gold foil lettering on the spine and personalised by the addition of the client's name in gold lettering on the front cover.

PLEASE NOTE

On the rare occasion where extra gazettes are published in one quarter, a fifth volume may be required. In this instance an invoice will be issued to recoup the binding costs only of \$105.00 over and above the subscription.

For further information please contact:
State Law Publisher, State Print
Telephone: 383 8851



22 STATION STREET, WEMBLEY

For Fast Instant Printing, Photocopying and Binding "While You Wait" or 24 hour "Desk to Desk" Courier Pick-up and Delivery Service.

TELEPHONE: 383 8877

CLAIMS FOR MISSING ISSUES

(SUBSCRIPTION ITEMS)

For a claim to be recognised as valid, written notification must be lodged at Law Publisher, State Print within 28 days of publication of the missing item.

Claims lodged after this date will attract payment in full.

STATE PRINT (STATE LAW PUBLISHER) SUBSCRIPTION CHARGES 1994

All subscriptions and standing orders run from 1 January to 31 December 1994.

The policy of the State Print is that no refunds or credits will be given if a subscription is cancelled during the year.

Quoted price includes postage by surface mail unless stated otherwise.

GOVERNMENT GAZETTE

The *Government Gazette* is published on Tuesday and Friday of each week, unless disrupted by public holidays or unforeseen circumstances.

Special *Government Gazettes* and Extraordinary *Government Gazettes* are published periodically. Only the special gazettes are included in the subscription price.

Subscription rates:	\$
Within WA	458.00
Interstate	482.00
Overseas (airmail)	649.00
Bound Volumes of <i>Government Gazette</i>	790.00

INDUSTRIAL GAZETTE

Industrial Gazette is published monthly.

Subscription rates:	\$
Within WA	208.00
Interstate	240.00
Overseas (airmail)	369.00

HANSARD

Hansard is printed and posted weekly during a parliamentary session.

Subscription rates:	\$
Within WA	271.00
Interstate	317.00
Overseas (airmail)	626.00
Bound Volumes of <i>Hansard</i>	430.00

STATUTES

Bound Statutes:	\$
Within W.A.	190.00
Interstate	210.00
Overseas	215.00
Half Calf Bound Statutes	500.00
Loose Statutes:	
Within W.A.	113.00
Interstate	125.00
Overseas	143.00
Sessional Bills	
Within W.A.	169.00
Interstate	177.00
Overseas	216.00



STATE LAW PUBLISHER

AT LAST!

INSTANT ACCESS TO W.A. STATUTES

LAW  **NET**
WESTERN AUSTRALIA

**ON-LINE COMPUTER ACCESS TO WESTERN
AUSTRALIAN STATUTORY AND GOVERNMENT
INFORMATION**

"THE COMPLETE ON-LINE SOLUTION"

- Australian text retrieval software fully supported in WA including user training & Help Desk service
- Access to current legislation
- Simple, user friendly design, providing easy access by most hardware/software configurations
- Competitive \$1.95 per minute access charge

SUBSCRIBE TODAY - CONTACT STATE PRINT

TEL: (09) 383 8821 Fax: (09) 382 1079 22 Station Street Wembley WA 6014



I wish to find out more about LAW-NET Western Australia! PLEASE rush me a LAW-NET Western Australia brochure and APPLICATION and AGREEMENT FORM today!

Name:..... Telephone:.....

Organisation:.....

Address:..... Postcode:.....

SEND TO: REPLY PAID SERVICE 191
Marketing Manager, LAW-NET Western Australia
STATE PRINT, Department of State Services
22 Station Street, WEMBLEY WA 6014

Reprinted under the Reprints Act 1984 as at 30 January 1992

WESTERN AUSTRALIA

WILDLIFE CONSERVATION REGULATIONS 1970

Including any amendments published since

*Prices:—

Counter Sales—\$5.00

Mailed plus postage on 107 grams

* Prices subject to change on addition of amendments.

NOW AVAILABLE!!

3½" DISK IN ASCII FORMAT

FREEDOM OF INFORMATION ACT 1992

*PRICE \$38.00 PLUS POSTAGE

ELECTRONIC VERSIONS OF LEGISLATION ARE SUBJECT TO COPYRIGHT

* Prices subject to change on addition of amendments.

BUY . . .

AN INVALUABLE ASSET

**To Equal Opportunity
Recruitment and Selection**

**THE GUIDELINES
RECOMMENDED**

By the Office of the Director
Equal Opportunity
in Public Employment

\$8.75

ON SALE FROM . . .

**STATE PRINT
STATIONERY SALES**

22 Station Street, Wembley


Phone: 383 8853

Also available from

Department of State Services

State Government Bookshop

815 Hay Street, Perth—Phone 222 8216, 222 8227



Now we offer you a Total Mail Service

The Total Mail concept is designed to relieve you of your daily mail handling obligations and will allow you to utilise your records staff more effectively.

Other Mail West services include

- **PREMIUM POST**

This service guarantees next day delivery of your standard mail and returns you a minimum 10 per cent saving.

- **NON-STD MAIL**

Large letters, packets and parcels. All your mailing needs can now be processed by Mail West and return you a minimum 10 per cent saving.

- **INTERNATIONAL AIR MAIL**

A super fast Air Mail Express service to all overseas destinations with a guaranteed 20 per cent discount to you.

Free Mail West services

- **BAG PACK**

Our fleet of Mail West vehicles picks up and delivers your Inter-Departmental and country centre mail three times daily in the city area.

- **COUNTRY TRANSIT SERVICE**

Overnight delivery to 100 country centres throughout Western Australia

- **NORTH WEST EXPRESS**


Air Mail service to 11 North West centres. Guaranteed early morning delivery of your mail to and from these centres

- **REGISTERED VALUE MAIL**

For those urgent items which need receipt of delivery.

- **AUSDOC**

Yes, we are a member of AUSDOC. So are most financial institutions and legal firms which you deal with.



We welcome your inquiries regarding these, or any other mail services you may require. Why not call us on 325 5703 or pay us a visit at our new premises at 311 Hay Street East (opposite the Perth Mint).



Do you require a wrapping, folding or enveloping service for your bulk mailings?

Contact Mail West for access to this cost effective service.

MAIL WEST "A UNIT OF THE DEPARTMENT OF STATE SERVICES"

TYPESETTING AND DESKTOP PUBLISHING

Contact our Marketing Branch
and discuss your needs with one
of our Client Liaison Officers on
383 8811 or call into:

State Print
22 Station Street
Wembley, W.A. 6014



STATE PRINT
DEPARTMENT OF STATE SERVICES

HAVE IT DONE BY THE EXPERTS

DOCUMENT
CONVERSIONS



DISK CONVERSIONS



DESKTOP PUBLISHING



OUTPUT OPTIONS

WESTERN AUSTRALIA

DISABILITY SERVICES ACT 1993

***Price: \$5.00 Counter Sales
Plus Postage on 100 grams**

* Prices subject to change on addition of amendments.

WESTERN AUSTRALIA

NURSES ACT 1992

***Price: \$5.00 Counter Sales
Plus Postage on 96 grams**

* Prices subject to change on addition of amendments.

CONTENTS**REGULATIONS, BY-LAWS, RULES, DETERMINATIONS, ORDERS**

	Page
Fisheries Amendment Regulations (No. 4) 1994	3012-3
Health (Asbestos) Amendment Regulations 1994	3016-20
Pearling (General) Amendment Regulations 1994	3014-5
Pearling (Application of Pearling (General) Regulations 1991 to Joint Authority Pearl Oyster Fishery) Amendment Regulations 1994	3015
Prisons Amendment Regulations 1994	3022

GENERAL CONTENTS

	Page
Bush Fires Board	3009
Education	3012
Employment and Training	3009-12
Fisheries	3012-6
Health	3016-21
Justice	3021
Land Administration—	
General Information	3023-30
Orders in Council	3022-3
Local Government	3030-3
Planning and Urban Development	3033-7
Police	3037
Premier and Cabinet	3037
Proclamations	3009
State Taxation	3037
Transport	3038
Valuer General	3038
Water Authority	3038-40

