



WESTERN
AUSTRALIAN
GOVERNMENT

Gazette

4491



PERTH, TUESDAY, 30 AUGUST 1994 No. 124

PUBLISHED BY AUTHORITY G. L. DUFFIELD, GOVERNMENT PRINTER AT 3.30 PM

Publishing Details

The *Western Australian Government Gazette* is published by State Print for the State of Western Australia on Tuesday and Friday of each week unless disrupted by Public Holidays or unforeseen circumstances (changes to this arrangement will be advertised beforehand on the inside cover).

Special Government Gazettes and *Extraordinary Government Gazettes* are published periodically, only the special gazettes are included in the subscription price.

The following guidelines should be followed to ensure publication in the *Government Gazette*.

- Material submitted to the Executive Council and which requires gazettal will require a copy of the signed Executive Council Minute Paper and in some cases the Parliamentary Counsel's Certificate.
- Copy should be received by the Manager, Law Publisher no later than 3.00 p.m. on Wednesday (Friday edition) or 3.00 p.m. on Friday (Tuesday edition).
- Lengthy or complicated notices should be forwarded several days before advertised closing date for copy. This is to ensure inclusion in current edition. Failure to observe this request could result in the notice being held over until the following edition.
- Proofs will be supplied only when requested.
- No additions or amendments to material for publication will be accepted by telephone.

Send copy to:

The Manager,
Law Publisher
State Print
Station Street, Wembley, 6014
Telephone: 383 8851 Fax: 383 8888

Advertisers should note:

- All Notices should be written in 'plain English'.
- Signatures (in particular) and proper names must be legible.
- All copy should be typed and double spaced.
- If it is necessary through isolation or urgency to communicate by facsimile, confirmation is not required by post. If original copy is forwarded later and published, the cost will be borne by the advertiser.
- Documents not clearly prepared and in the required format for gazettal, will be returned to the sender unpublished.
- Late copy received at Law Publisher will be placed in the following issue irrespective of any date/s mentioned in the copy.

IMPORTANT COPYRIGHT NOTICE

© State of Western Australia

This work is copyright. Apart from any use as permitted under the *Copyright Act 1968*, no part may be reproduced by any process without written permission from the Government Printer, State Print. Inquiries should be directed to the Manager, Law Publisher, P.O. Box 38, Wembley, W.A. 6014.

Advertising Rates and Payments

Effective from 1 July 1994.

Deceased Estate notices, (per estate)—\$15.50

Real Estate and Business Agents and Finance Brokers Licences, (per notice)—\$36.00

Other Public Notices Section articles \$36.00 (except items of an exceptionally large nature, then arrangements will be made for invoicing).

All other Notices

Per Column Centimetre—\$7.10

Bulk Notices—\$132.00 per page

Clients will be invoiced for advertising charges.

COUNTER SALES 1994-95

(As from 1 July 1994)

	\$
Government Gazette—(General)	2.20
Government Gazette—(Special)	
Up to 2 pages	2.20
Over 2 pages	4.40
Hansard	12.60
Industrial Gazette	11.20
Bound Volumes of Statutes	195.00

IMPORTANT NOTICE

Periodically notices are published indicating a variation in normal publishing arrangements:

- Easter or Christmas editions etc—these notices appear approximately 4 weeks prior to any change.
- Extraordinary gazettes not circulated to all subscribers—these notices appear in the following general edition of the gazette.

In all cases notices are published on page 2 and readers are urged to check accordingly prior to contacting State Print.

G. L. DUFFIELD, Director.

BUSH FIRES BOARD**BU401****BUSH FIRES ACT 1954****Section 25A****NOTICE OF EXEMPTION**Bush Fires Board,
Perth.

Correspondence No. G109.

Pursuant to the powers contained in section 25A of the Bush Fires Act I hereby exempt the Western Australian Fire Brigades Board from the operation of the provisions of section 25 of the Bush Fires Act on the land referred to hereunder. This exemption applies until revoked. All previous exemptions are hereby revoked.

Specified Conditions:

1. This exemption applies to fires lit and maintained by employees of the West Australian Fire Brigades Board on Reserve 29880 Dundas Road, Forrestfield in the Shire of Kalamunda. Fires may only be lit for the purpose of training of fire fighters on the fire training area to be cleared for a distance of 25 metres of all flammable material.
2. A fire appliance with a minimum of 600 litres of water with 5KW motor 38mm pump and 30 metres of 19mm rubber hose mounted on a vehicle be on standby during the fire operation.
3. All hydrants to be fully charged with water during training.
4. A firebreak no less than 3 metres wide inside and along all external boundaries of the property to be maintained and kept clear of all flammable material for the duration of the exemption.
5. On days when the fire danger forecast by the Bureau of Meteorology in respect of the locality is where the fire danger rating is greater than 40 (Total Fire Ban), fires shall only be lit with prior approval of the Shire of Kalamunda's Chief Bush Fire Control Officer or his Deputy.

BOB WIESE, Minister for Emergency Services.

Exempt—WAFB Hot Fire Training Area.

HERITAGE COUNCIL**HR401****HERITAGE OF WESTERN AUSTRALIA ACT 1990****NOTICE OF INTENTION TO ENTER PLACES IN THE REGISTER OF HERITAGE PLACES**

The Minister for Heritage, Richard Lewis, JP, MLA, has directed that the places described in Schedule 1 be entered in the Register of Heritage Places as interim registrations pursuant to section 47 (1) of the Heritage of Western Australia Act 1990.

In accordance with the requirements of section 49 (1) of that Act, the Heritage Council of Western Australia hereby gives notice that it is proposed that the places be entered in the Register on a permanent basis.

Submissions on the proposed entry on a permanent basis are invited from interested persons.

Submissions must be in writing and should be forwarded to the following address—

The Director
Office of the Heritage Council
292 Hay Street
East Perth WA 6004

Submissions concerning the entries of the places listed in Schedule 1 must be lodged by 11 October 1994.

Schedule 1

Place	Location	Land Description
Alma School Building	Cnr Rob Road and Chilimony Road, Northampton	Reserve No. 24961
Bill Sewell Complex	Chapman Road, Geraldton	Reserve No. 3524
Chiverton House	North West Coastal Highway, Northampton	Lot 130 in C/T 410/181
Midland Post Office	Helena Street/Great Eastern Highway, Midland	Swan Loc. 5867 on D75611 in C/T 1194/290
Tbodyay Post Office	Stirling Street/Duke Street, Tbodyay	Lot 30 on D69537 in C/T 1762/156 and 1771/663
Kellerberrin Post Office	58 Messingham Street, Kellerberrin	Lot 43 on D74667 in C/T 1905/876

Dated this 30th day of August 1994.

IAN BAXTER, Director,
Office of the Heritage Council.

LAND ADMINISTRATION**LA101****SHIRE OF PLANTAGENET
(LAND RESUMPTION AND DEDICATION)**Department of Land Administration,
Midland, August 24, 1994.

DOLA File: 1485/1901/2.

On page 4037 of the *Government Gazette* dated August 12, 1994 in the second paragraph (third line) read—

“Diagram 91495”

in lieu of—

“ Diagram 91945 ”

A. A. SKINNER, Chief Executive.

LA401**LOCAL GOVERNMENT ACT 1960
DECLARATION OF PUBLIC STREETS**

Orders of the Minister for Lands made under Section 288

At the request of the local government nominated, the portion of land specified in the Schedule is now declared to be absolutely dedicated as a public street.

Schedule

Shire of Bridgetown-Greenbushes (DOLA File No. 1500/986).

Road No. 18698 (Savages Creek Road)(Extension). All that portion of Savages Creek Road shown coloured mid brown on Crown Survey Plan 18177.

Public Plan: Bridgetown 2130-III S.E.

A. A. SKINNER, Chief Executive,
Department of Land Administration.**LA402****LOCAL GOVERNMENT ACT 1960
DECLARATION OF CLOSURE OF STREETS**

Made by the Minister for Lands under Section 288A

At the request of the local government nominated, the streets described in the Schedule are now declared to be closed.

Schedule

Shire of Busselton (DOLA File No. 1846/993; Closure No. B1352).

All those portions of Walker and Miller Roads the subject of Office of Titles Plan 20019 and Diagram 86993, and bordered blue on Crown Diagram 91724.

Public Plan: Yallingup SW (25).

A. A. SKINNER, Chief Executive
Department of Land Administration.**LA403****LAND ACT 1933
DECLARATION THAT PART 1A DOES NOT APPLY**

Department of Land Administration,

I declare under Section 27H of the Land Act 1933 that Part 1A of the Act does not apply to the following proposal affecting the land specified.

Proposal	Land	DOLA File
Sale—Section 118A(3)	Portions of Walker and Miller Roads now contained in Office of Titles Plan 20019 and Diagram 86993, near Yallingup	1846/993

GEORGE CASH, Minister for Lands.

LA404

File No MRWA 42-36-GV2

Ex Co No. 0613

DOLA File: 1704/1933/2

PUBLIC WORKS ACT 1902

LAND RESUMPTION

Roadwidening—South Western Highway (41.32-43.56 SLK) and Needes Hill Road

Notice is hereby given, and it is hereby declared, that the several pieces or parcels of land described in the Schedule hereto, being all in the Donnybrook-Balingup District have, in pursuance of the written approval and consent of His Excellency the Governor, acting by and with the advice of the Executive Council, dated the 10th day of May, 1994, been set apart, taken, or resumed for the purposes of the following public work, namely—Road Widening—South Western Highway and Needes Hill Road—Shire of Donnybrook-Balingup.

And further notice is hereby given that the said pieces or parcels of land so set apart, taken, or resumed are marked off and more particularly described on the Plans specified in the Schedule, which may be inspected at Main Roads Western Australia, Waterloo Crescent East Perth. The additional information contained in the Schedule after the land descriptions is to define locality only and in no way derogates from the Transfer of Land Act description.

And it is hereby directed, that the said lands shall vest in Her Majesty for an estate in fee simple in possession for the public work herein expressed, freed and discharged from all trusts, mortgages, charges, obligations, estates, interests, rights-of-way, or other easements whatsoever.

Schedule

Plan MR No.	Owner or Reputed Owner	Occupier or Reputed Occupier	Description	Area
93-144	Jeffree Phillip Proctor	Commissioner of Main Roads <i>vide</i> Caveat F251571	Portion of Preston Agricultural Area Lot 8 now contained in Plan 19169 and being part of the land comprised in Certificate of Title Volume 1543 Folio 857.	2.797 7 ha
93-145	Wallace James MacDougall and Eunice Pauline MacDougall	Commissioner of Main Roads <i>vide</i> Caveat F642565	Portion of Wellington Location 3837 now contained in Plan 19169 and being part of the land comprised in Certificate of Title Volume 1809 Folio 591.	2 025 m ²
93-146	Antonino John Licciardello	A J Licciardello & Commissioner of Main Roads <i>vide</i> Caveat F445763	Portion of Preston Agricultural Area Lot 346 now contained in Plan 19169 and being part of the land comprised in Certificate of Title Volume 1748 Folio 984.	5 924 m ²
93-147	Licciardello & Co Pty Ltd	Commissioner of Main Roads <i>vide</i> Caveat F261028	Portion of Wellington Locations 1055 and 1191 and being Lot 2 the subject of Diagram 26650 now contained in Diagram 85391 and being part of the land comprised in Certificate of Title Volume 1249 Folio 874.	2 714 m ²

Certified correct this 3rd day of May, 1994.

ERIC CHARLTON, Minister for Transport.

Dated this 10th day of May, 1994.

MICHAEL JEFFERY, Governor in Executive Council.

File No MRWA 42-30-F
Ex Co No. 0809
DOLA File: 5876/1927

PUBLIC WORKS ACT 1902**LAND RESUMPTION**

Roadwidening—Brookton Highway (Armadale-Ravensthorpe Road 85.69—87.0 SLK)

Notice is hereby given, and it is hereby declared, that the several pieces or parcels of land described in the Schedule hereto, being all in the Brookton District have, in pursuance of the written approval and consent of His Excellency the Governor, acting by and with the advice of the Executive Council, dated the 7th day of June 1994, been set apart, taken, or resumed for the purposes of the following public work, namely—Road Widening—Brookton Highway (Armadale-Ravensthorpe Road)—Shire of Brookton.

And further notice is hereby given that the said pieces or parcels of land so set apart, taken, or resumed are marked off and more particularly described on the Plans specified in the Schedule, which may be inspected at Main Roads Western Australia, Waterloo Crescent East Perth. The additional information contained in the Schedule after the land descriptions is to define locality only and in no way derogates from the Transfer of Land Act description.

And it is hereby directed that the said lands shall vest in Her Majesty for an estate in fee simple in possession for the public work herein expressed, freed and discharged from all trusts, mortgages, charges, obligations, estates, interests, rights-of-way, or other easements whatsoever.

Schedule

Plan MR No.	Owner or Reputed Owner	Occupier or Reputed Occupier	Description	Area
94-44 and 94-45	Allen Terrence Clarke, Donald Ste- wart Clarke and Thelma Maud Clarke	A T, D S and T M Clarke	Portion of Avon Location 6400 now contained in Diagrams 84960 and 84026 and being part of the land comprised in Certificate of Title Volume 1474 Folio 93.	1.790 2 ha

Certified correct this 31st day of May, 1994.

ERIC CHARLTON, Minister for Transport.

Dated this 7th day of June, 1994.

MICHAEL JEFFERY, Governor in Executive Council.

ROAD DEDICATION

It is hereby notified that the Minister for Lands has approved, pursuant to Section 288 of the Local Government Act, the dedication as public street the roads in the various Municipalities as described in the abovementioned resumption notices.

By Order of the Minister for Lands.

Dated this 30th day of August, 1994.

A. A. SKINNER, Chief Executive

LOCAL GOVERNMENT

LG101

CORRECTION**LOCAL GOVERNMENT ACT 1960****HEALTH ACT 1911**

Shire of Mt Marshall

Memorandum of Imposing Rates 1994/95

To whom it may concern,

The notice which appeared in the *Government Gazette* of 19 August 1994 page 4189, is amended as follows—

Schedule of Rates Levied

Specified Area Rate

Gross Rental Value .1331c in the dollar

L. W. O'NEIL, President.
M. N. BROWN, Shire Clerk.

LG102

CORRECTION*Shire of Wongan-Ballidu*

In the Notice at page 3815 of the *Government Gazette* dated 26 July 1994, with reference to the 1994/95 Memorandum of Imposing Rates add to the end of this notice.

Sanitation and Charges—

Domestic Rubbish—One Removal per week \$90.00 per annum

Commercial Rubbish—One Removal per week \$90.00 per annum

Discount—Five per cent off all current rates paid in full within thirty (30) days of service of the notice of Valuation and Rate.

Penalty—A penalty of ten per cent will be charged on all rates remaining unpaid after 31 January 1995 (excluding eligible pensioner).

F. J. PECZKA, Shire Clerk.

LG103

CORRECTION**SHIRE OF VICTORIA PLAINS****Memorandum of Imposing Rates**

In the notice at page 3837 of the *Government Gazette* dated 29 July 1994 in respect to the Rubbish Removal Charges shown in the Schedule of Rates and Charges levied amend "Calingiri and Yerecoin Townsites only" to read "Calingiri, Yerecoin and Bolgart Townsites only."

R. W. DEW, Shire Clerk.

LG401

DOG ACT 1976*Shire of Dalwallinu*

It is hereby notified for public information that the following persons have been appointed under the provisions of the Dog Act 1976 for the municipality of the Shire of Dalwallinu—

Registration Officers—

Mr P. J. Crispin
Miss J. A. Wells
Miss A. R. Pellick
Miss D. F. Hammond
Mr R. H. Simpson

Authorised Officers—

Mr W. T. Atkinson
Mr P. J. Crispin
Mr B. W. Seale
Mr J. R. Jacobs
Mr J. Ellison

All previous appointments are hereby cancelled.

W. T. ATKINSON, Shire Clerk.

LG402

SHIRE OF PEPPERMINT GROVE**Shire Clerk**

It is hereby notified for public information, that Mr Anthony John Raymond Doust has been appointed Shire Clerk, effective from 5 September 1994.

The appointment of Mr Clarence McCreed as Acting Shire Clerk, is cancelled from 5 pm, 2 September 1994.

J. D. LIDBURY, President.

LG403

BUSH FIRES ACT 1954*Shire of Wickiepin*

Fire Control Officers

The following Fire Control Officer has been appointed—R. Bergin.
The appointment of P. Nicholas and R. Barrett has been cancelled.
The following Fire Weather Officer has been appointed—Mr I. B. Fitzgerald.
By Order of Council.

B. W. MEAD, Shire Clerk.

LG404

BUSH FIRES ACT 1954*Shire of Wickiepin*

Bush Fire Control Officers

It is hereby notified for public information that the following persons have been registered as Dual Fire Control Officers—

K. Parnell	Shire of Dumbleyung
L. Dowdell and A. Lewis	Shire of Kulin
D. Hill	Shire of Corrigin and Kulin
A. Coxon and C. Simpson	Shires of Pingelly and Corrigin
F. Pauley	Shire of Narrogin
S. Rose	Shire of Cuballing
Lach White	Shires of Narrogin and Wagin
R. Miller	Shire of Narrogin

B. W. MEAD, Shire Clerk.

LG405

SHIRE OF WONGAN-BALLIDU

Shire Clerk

It is hereby notified for public information that Mr Frank Joseph Peczka has been appointed Shire Clerk commencing on 8 August 1994.

The appointment of Mr A. J. R. Doust is cancelled as from 22 July 1994.

E. C. GANZER, President.

LG407

LOCAL GOVERNMENT ACT 1960*Town of Northam*

Notice of Motion

Closure of Broomhall Road, Northam

Notice is given in accordance with section 334 of the Local Government Act that Council will, after the expiration of 35 days, consider the following motion—

“That Council submit an application to the Governor for an order to temporarily close Broomhall Road, Northam for a period of 5 years and that the land contained within the closed portion be leased to Hannaford Seedmaster Services.”

Any person, company or organisation who desires to make a submission in respect to the proposed closure should forward it to the Council Administration Centre, 298 Fitzgerald Street, Northam 6401 within 35 days from the date of publication of this notice.

B. H. WITTBBER, Town Clerk.

LG501

LOCAL GOVERNMENT ACT 1960**HEALTH ACT 1911***Shire of Exmouth*

Memorandum of Imposing Rates

To whom it may concern.

At a meeting of the Exmouth Shire Council held on August 22, 1994 it was resolved that the rates and charges specified hereunder be imposed on all rateable property within the district of the Shire of Exmouth in accordance with the Local Government Act 1960 and the Health Act 1911 for the period July 1, 1994 to June 30, 1995.

Dated this 22nd day of August 1994.

D. A. RICHARDSON, President.
K. J. GRAHAM, Shire Clerk.

Schedule of Rates and Charges

General Rate—

- (a) 9.57 cents in the dollar on unimproved values.
- (b) 9.85 cents in the dollar on gross rental values.
- (c) 9.57 cents in the dollar on mining rates.

Minimum Rate—

- (a) \$150 per lot or location on unimproved values.
- (b) \$220 per lot on gross rental values.

Rubbish Charge—

- Domestic—\$160 per annum for a twice weekly removal of one standard 240 litre mobile bin.
- Commercial—\$80 per bin per collection per annum.

Penalty—

A penalty of 10 per cent will be applied to all rates remaining unpaid after January 31, 1995 except those owed by eligible pensioners, or as Council otherwise directs.

LG502

LOCAL GOVERNMENT ACT 1960**HEALTH ACT 1911***Shire of Kellerberrin*

Memorandum of Imposing Rates and Charges 1994/95

To whom it may concern.

At a Meeting of the Kellerberrin Shire Council held on 27 July 1994, it was resolved that the rates specified hereunder should be imposed on all rateable property within the District of the Shire of Kellerberrin for the Financial Year ending 30 June 1995 in accordance with the provisions of the Local Government Act 1960 and Health Act 1911.

Dated this 24th day of August 1994.

G. J. DIVER, President.
N. L. MASON, Shire Clerk.

Schedule of Rates and Charges Levied

Rural Areas—4.0031 cents in the dollar on Unimproved Values.

Townsites—5.7978 cents in the dollar on Gross Rental Values for Zone 1.

—6.8209 cents in the dollar on Gross Rental Values for Zone 2.

Minimum Rate—The minimum rate on any location, lot lease or tenement or other piece of land is \$130.00 or \$85.00 in the case of the Doodlakine and Baandee townsites.

Discount—10 per cent on all current rates paid in full on or before the due dates indicated on the assessment notice.

Penalty—Interest of 10 per cent will be charged on all rates which are outstanding as at 31 January 1995.

Rubbish Services Charges—

\$58.00 per annum per standard bin
\$84.00 per annum per two standard bins
\$117.00 per annum per three standard bins
\$161.00 per annum per four standard bins
Doodlakine Primary School—\$968.00
Kellerberrin Hospital—\$3 172.00
Main Roads Department—\$2 184.00
Kellerberrin District High School—\$572.00
Dryandra—\$468.00
Kellerberrin Farmers Co-op—\$832.00

LG503**LOCAL GOVERNMENT ACT 1960****HEALTH ACT 1911***Municipality of the Town of Port Hedland***Memorandum of Imposing Rates**

To whom it may concern.

At a Special Meeting of the Council of the Town of Port Hedland held on Thursday, 25 August 1994 it was resolved that the rates and charges specified hereunder be imposed on all rateable properties within the district of the Municipality for the financial year ending 30 June 1995, in accordance with the provisions of the Local Government Act 1960 and the Health Act 1911.

Dated this twenty fifth day of August 1994.

ALAN EGGLESTON, Mayor.
GARY FITZGERALD, Chief Executive Officer/Town Clerk.

Schedule of Rates**General Rates—**

8.6133 cents in the dollar on Gross Rental Valuations.
6.0298 cents in the dollar on Unimproved Valuations.

Minimum Rates—

\$350 per assessment on Gross Rental Valuations.
\$150 per assessment on Unimproved Valuations.

Penalty on Overdue Accounts—

A penalty of 10% will be applied to all rates unpaid by 31 January 1995 except for those owned by eligible pensioners.

Refuse Removal Charges—

\$130 per annum, per standard mobile garbage bin service per week.
Additional services will be charged at \$130 per annum.

Commercial Charges—

Where a 1.1 cubic metre bulk bin is provided, then the following charges apply—

- (a) \$700 per annum covering one removal service per week.
- (b) \$600 per annum for each additional service.

LG601

BUSH FIRES ACT 1954*Shire of Greenough*

Bushfire Control

Notice to All Owners and/or Occupiers of Land in the Shire of Greenough

Pursuant to the powers contained in section 33 of the above Act, you are required on or before the first day of October 1994, and thereafter up to and including the first day of May 1995 for Rural land; and on or before the fifteenth day of November 1994 for Urban land; or within 14 days of the date of your becoming an owner or occupier of land, to have a firebreak not less than 2.4 metres in width clear of all inflammable material in accordance with the following:

Rural Land—

1. Within 20 metres inside and along the whole of the external boundaries of the said lands owned or occupied by you.
2. Around and within 20 metres of the perimeter of each building, haystack, and any standing crop, on such lands so as to completely enclose each thereof with such a firebreak.
3. Where any of such lands adjoin a road, within such lands, and along the common boundary of such land and such roads.
4. Where the area of the land is 0.2 hectares or less, all inflammable material on the land shall be removed from the whole of the land.
5. In addition to any firebreaks required in paragraphs (1), (2), (3) and (4) herein, you shall clear off all inflammable material from the whole of the land occupied by drums used for the storage of inflammable liquid, whether the drums contain inflammable liquid or not, including any land on which ramps for holding the drums are constructed, and an area outside the land so occupied to a distance of not less than three (3) metres.

Urban Land—

Subdivided residential land contained within the following areas—

1. Cape Burney

The area contained within the boundary formed by Reserves 35935, 35936 and 35937 and the Greenough River Road, Part Victoria Locations 708, 4200 (including leases, Lots 1-26 and 34) and Lots 1 and 2 of Victoria Location 2466.

2. Drummond Cove

Part of Victoria Location 10471 (Reserve 24738) and being the leased area containing Lots 1-25, 25A, 33, 36, 37, 39, 40, 42, 44, 45, 48, 57, 61-64, 67-115, 117, 118.

3. Forrester Park

The area bounded by the front and or rear/side boundaries of lots which have frontage to Chapman Valley Road, Kultown Drive, Jabiru Way and Pinyali Way and which forms part of Victoria Location 1712.

4. Karloo

Victoria Location 8055, Reserves 29972 and 37253 and part of Victoria Location 8072 north of Lot 100.

5. Narngulu

The area bounded by Edward Road, Rudds Gully Road, Kemp Street and the western boundary of the Narngulu Townsite.

6. Mount Tarcoola

Victoria Locations 2126, 2127, the part of Victoria Location 9993 bounded by Locations 2126, 2127, Highbury Street, the western and part southern boundaries of Reserve 38658, Acacia Street, the eastern and southern boundaries of Reserve 38292, Forden Street and Wilton Close.

7. Wandina

Part Victoria Locations 1314, 1945, 2545, 6489, 6816 and 6851.

8. Strathalbyn

Part Victoria Locations 13, 189, 361, 1764, 2048, and Victoria Location 200.

9. Tarcoola Beach

Victoria Location 2125 and part of Victoria Location 5843 located north of Glendenning Road.

10. Waggrakine

- (a) The area bounded by the North West Coastal Highway, Chapman Valley Road, Alexander Drive and Stella Road;
- (b) The area bounded by the Shire boundary, Beattie Road, Adelaide Street and the western boundary of Lot 10 of Victoria Location 1712; and
- (c) The area bounded by Constantine Road, Chapman Valley Road and eastern boundary of Part Lot 71 of Victoria Location 1712.

11. Walkaway

That land contained within part Victoria Locations 100, 900, 1235 and 1259 and Reserve 28569.

12. Where the area of the land is 0.2 hectares or less, all inflammable material on the land shall be removed from the whole of land.**13. Where the land exceeds 0.2 hectares in area, firebreaks at least 2.4 metres wide shall be cleared of all inflammable material immediately inside all external boundaries of the land and also immediately surrounding all buildings situated on the land.**

If it is considered impracticable for any reason to clear or remove inflammable material from the land in Rural areas as required by this Notice, you may apply to the Council or its duly authorized officer, not later than 15th September 1994, for permission to provide firebreaks in alternative positions or to take alternative action to abate the fire hazards on the land. If permission is not granted by Council or its duly authorized officer, you are to comply with the requirements of this Notice. Inflammable material is defined for the purposes of this Notice to include bush, dry grasses, timber, boxes, cartons, paper and like inflammable materials, rubbish and also any combustible matters, but does not include green standing trees, or growing bushes and plants in gardens or lawns.

The penalty for failing to comply with this Notice is a fine not exceeding \$1 000 and a person in default is liable, whether prosecuted or not, to pay the cost of performing the work directed in this Notice if it is not carried out by the owner or occupier by the date required by this Notice. If the requirements of this Notice are carried out by burning, such burning must be in accordance with the relevant provisions of the Bush Fires Act.

By order of the Council.

W. T. PERRY, Shire Clerk.

LG602**BUSH FIRES ACT 1954***Shire of Wickepin*

Notice to all Owners and/or Occupiers of Land in the Shire of Wickepin.

Pursuant to the powers contained in section 33 of the Bush Fires Act 1954, owners and occupiers of property within the Shire of Wickepin are hereby required on or before 31 October 1994 and thereafter to 1 April 1995 to plow scarify or otherwise provide and maintain firebreaks clear of all inflammable material at least 2.5 metres wide as follows—

1. Rural Land

- (a) Inside the boundary of all land held by each owner or occupier, their firebreaks need not follow the perimeter of any paddock but will be acceptable following land contours in an endeavor to overcome water erosion; and
- (b) To subdivide each holding into lots of no greater than 200 hectares; and
- (c) To surround the homestead, outbuildings and fuel storages on any such land.

2. Townsite Land

All lots within the townsite of Harrismith, Tincurrin, Tbolibin, Wickepin and Yealering are required to be maintained free of all inflammable material. Failure to comply with these requirements renders the owner or occupier liable to a penalty not more than \$400.

B. W. MEAD, Shire Clerk.

LG603**BUSH FIRES ACT 1954***Shire of Wongan-Ballidu***Firebreak Order 1994/95**

Notice to All Owners and/or Occupiers of Land Within the Shire of Wongan-Ballidu

Pursuant to the powers contained in section 33 of the above Act you are hereby required on or before 1 November 1994, to plough, scarify, spray, cultivate or otherwise clear and thereafter maintain free of all inflammable material until 22 March 1995, firebreaks in the following position and of the following dimensions, on the land owned or occupied by you.

1. Townsites

- (a) Where the area is 2 000 square metres or less, remove all annual grass and herbage.
- (b) Where the area is greater than 2 000 square metres but less than 10 000 square metres construct a firebreak of not less than 2 metres in width immediately inside all external boundaries and immediately surrounding all buildings, and/or haystacks, situated on the land.

- (c) Where the area is greater than 10 000 square metres construct a firebreak of not less than 3 metres in width immediately inside all external boundaries and immediately surrounding all buildings, and/or haystacks, situated on the land.

2. Fuel Dumps and/or Depots

All grass or inflammable material is to be cleared from areas where fuel is stored and such areas are to be maintained free of grass and similar inflammable material until 22 March 1995.

3. Rural Land

Firebreaks of not less than 3 metres in width immediately inside and along the whole of the external boundaries of the properties owned or occupied by you. In addition, firebreaks of at least 3 metres in width are required surrounding and not more than 50 metres from the perimeter of any building, group of farm buildings, haystack, or fuel storage situated on the land.

4. General Provisions

The term "Inflammable Material" for the purposes of this notice includes bush (as defined in the Bush Fires Act 1954), timber, boxes, cartons, paper and the like inflammable materials, rubbish and any combustible matter, but does not include buildings, green standing trees and bushes or growing bushes or plants in gardens or lawns.

If it is considered to be impracticable for any reason to provide firebreaks in the position or adhere to the provisions required by this notice, the written approval of a Bush Fire Control Officer must be obtained to prepare such firebreaks in an alternative position.

If permission is not granted by a duly authorised officer you shall comply with the requirements of this order.

A Total Movement Ban includes the movement of vehicles in paddocks except vehicles carrying water to stock.

Harvesting is permitted on all Sundays and public holidays other than Christmas Day, Boxing Day and New Year's Day, except where a harvesting or movement ban has been imposed due to extreme weather conditions.

The penalty for failing to comply with this order is a fine of not more than one thousand dollars (\$1 000.00), and a person in default is also liable, whether prosecuted or not, to pay the cost of performing the work directed by this notice, if it is not carried out by the owner or occupier by the date required in this notice.

Restricted Burning Period: 1 October 1994 to 14 November 1994.

Prohibited Burning Period: 15 November 1994 to 19 February 1995.

Restricted Burning Period: 20 February 1995 to 22 March 1995.

By Order of the Council.

F. J. PECZKA, Shire Clerk.

LG604

BUSH FIRES ACT 1954

BUSH FIRE NOTICE

Shire of Kellerberrin

Notice to Owners and Occupiers of Land Within the Shire of Kellerberrin

Pursuant to the powers contained in section 33 of the Bush Fires Act 1954 you are required on or before the date mentioned in the following Schedule to have a firebreak clear of all inflammable matter and maintain the firebreak to at least the width mentioned and in the manner described in the following Schedule of land owned or occupied by you.

Schedule

1. Dates

- (a) Rural Land—Surrounding Buildings/Haystacks and Fuel Dumps—1 November 1994 to 1 April 1995.

- (b) Townsite Land—1 November 1994 to 1 April 1995.

2. Width and Manner Described

(a) Rural Land

At least 3 metres wide and not more than 100 metres from the perimeter of all buildings and/or haystacks or groups of buildings and/or haystacks so as to completely surround the buildings, haystacks and/or Fuel Dumps or so as to effectively surround the buildings, haystacks and/or Fuel Dumps combined with strategic breaks. e.g.—Roads, clear ground etc, with an effective cleared area of 3 metres.

(b) Townsite Land

1. If lot is 2 024 m² (1/2 acre) or less, clear of all inflammable material from the whole of the area. Acceptable methods of clearing include grazing, mowing, grading or burning.

2. If lot is larger than 2 024 m² (1/2 acre), there be a firebreak of either 3 metres inside the boundary or 3 metres outside the boundary. Where there is a road free of inflammable material, applications can be made annually to the Chief Fire Control Officer for exemption.

(c) Fuel Dumps

In respect of land owned or occupied by you, on which is situated any fuel dump, in addition to the requirements of paragraphs (a) and (b) you shall remove all inflammable materials or material likely to become inflammable during summer from land occupied by bulk storage tanks and/or drums used for storage of liquid fuel whether the bulk storage tanks and/or drums contain liquid fuel or not. This includes the land on which ramps for holding the drums are constructed. The inflammable material free ground must be maintained to a distance of at least 3 metres outside the perimeter of any drum, stack of drums or drum ramp or bulk storage tank.

- (d) Inflammable material is defined for the purpose of this notice to include vegetation, timber, boxes, cartons, paper and like materials, rubbish and any other combustible matter, but does not include green standing trees, garden plants, growing bushes or maintained lawns, stacked wood heaps or buildings.
- (e) If it is considered to be impracticable for any reason to clear firebreaks on the land in the situations required by this Notice or by the date required by this Notice you may apply to the Council or its duly Authorised Officer for variations to the Order. An application must be made no later than 14 days prior to the date by which firebreaks are required to be constructed, for permission to provide firebreaks in alternative positions or by an alternative date or to take alternative action to abate fire hazards on the land. If permission is not granted by the Council or its duly Authorised Officer you shall comply with the requirements of this Notice.
- (f) The penalty for failing to comply with this Notice is a fine and the person in default is liable, whether prosecuted or not, to pay the cost of performing the work.
- (g) If the requirements of this notice are carried out by burning, such burning must be in accordance with the relevant provision of the Bush Fires Act 1954.

Road Reserves

Owners and occupiers of land are hereby notified that Council has adopted a policy of NO roadside burning or spraying for the purpose of fire protection. In certain circumstances, Council permission can be granted to spray or burn upon application.

Paddock Burns

At any time, where a landholder intends to burn, a 3 metre firebreak clear of inflammable material must be placed within the property alongside the road reserve to prevent the escape of fire from the paddock to the road reserve.

By Order of the Council,

N. L. MASON, Shire Clerk.

LG605

BUSH FIRES ACT 1954

Shire of Dowerin

FIREBREAKS

Notice to Owners and/or Occupiers of Land in the Shire of Dowerin

Notice is hereby given that ALL owners and/or occupiers of land within the Shire of Dowerin must plough, scarify or otherwise clear of all inflammable materials, firebreaks in the following positions, and to the following requirements on or before 31st October 1994 or within fourteen (14) days of the date of your becoming owner or occupier, should this be after the 31st October 1994, and until the 15th April 1995.

Rural Land: On all land owned or occupied which is not within a townsite subdivision, firebreaks not less than three (3) metres wide must be cleared inside and along the external boundary of all land. Where any part of the property adjoins a railway line and three (3) metres wide inside and along all other boundaries. For the purposes of this part, all Road Reserves are to be taken as boundaries. Where buildings or hay stacks are situated on the property, additional firebreaks not less than three (3) metres in width must be provided within ten (10) metres of the perimeter of such buildings or hay stacks in such manner as to completely encircle the buildings or hay stacks.

Townsite Land: All lots within townsites are required to be completely cleared of all debris of any inflammable nature and maintained free of such material. If for any reason it is considered impracticable to comply with the provisions of the Order, a written application for a variation may be made to the Shire Clerk, to reach him not less than two weeks prior to the date by which the firebreak(s), are to be cleared.

No such application will be considered unless it bears the signature of the Fire Control Officer for the area in which the property is situated signifying that the Officer's agreement to the variation applied for. Failure to comply with this notice shall subject the offender to the penalties prescribed in the Bush Fires Act 1954.

RESTRICTED BURNING PERIOD:—1 October 1994 to 14 November 1994.

PROHIBITED BURNING PERIOD:—15 November 1994 to 5 February 1995.

RESTRICTED BURNING PERIOD:—6 February 1995 to 22 March 1995.

By Order of the Council,

Dated this 26th day of August 1994.

MARK HOLT, Shire Clerk.

MAIN ROADS

MA401

MRWA 42-20-CV2

MAIN ROADS ACT 1930

PUBLIC WORKS ACT 1902

NOTICE OF INTENTION TO TAKE OR RESUME LAND

The Minister for Works hereby gives notice, in accordance with the provisions of section 17 (2) of the Public Works Act 1902, that it is intended to take or resume under section 17 (1) of that Act the pieces or parcels of land described in the Schedule hereto and being all in the Cunderdin District, for the purpose of the following public works namely, widening of the Great Eastern Highway (SLK Section 130.72-133.12) and that the said pieces or parcels of land are marked off on MRWA Drawing 9325-09-04 which may be inspected at the office of the Commissioner of Main Roads, Waterloo Crescent, East Perth.

Schedule

No.	Owner or Reputed Owner	Occupier or Reputed Occupier	Description	Area (approx.)
1.	Eric George Elliott and Shirley Mae Elliott	E. G. Elliott and S. M. Elliott	Portion of Meckering Suburban Lot 31 and being part of the land comprised in Certificate of Title Volume 1076 Folio 459	361 m ²
2.	Eric George Elliott and Shirley Mae Elliott	E. G. Elliott and S. M. Elliott	Portion of Meckering Suburban Lot 32 and being part of the land comprised in Certificate of Title Volume 715 Folio 68	1 902 m ²
3.	Raymond John Gellard and Kathleen Joyce Gellard	R. J. Gellard and K. J. Gellard	Portion of Meckering Suburban Lot 33 and being part of the land comprised in Certificate of Title Volume 868 Folio 130	4 901 , ²
4.	Melrose Nominees Pty Ltd	Melrose Nominees Pty Ltd	Portion of Avon Location 2096 and being part of the land comprised in Certificate of Title Volume 1377 Folio 886	2.234 2 ha

Dated this 26th day of August 1994.

D. R. WARNER, Director Corporate Services

MINERALS AND ENERGY

MN401

PETROLEUM (SUBMERGED LANDS) ACT 1982**NOTICE OF APPLICATION FOR A VARIATION OF A PIPELINE LICENCE UNDER THE PETROLEUM (SUBMERGED LANDS) ACT 1982**

I, Ian Fraser, Director of the Petroleum Operations Division in the Department of Minerals and Energy for the State of Western Australia being the officer for the time being holding certain powers and functions of the Minister for Mines in the State of Western Australia by virtue of an instrument of delegation dated 2 March 1993 and published in the *Government Gazette* of Western Australia on 12 March 1993, give notice pursuant to section 71 (4) of the Petroleum (Submerged Lands) Act 1982 that an application has been received from West Australian Petroleum Pty Ltd for a variation to Clause 2 (A) of the Second Schedule of the Pipeline Licence TPL/9 for an extension of the time limit for the initial survey of the pipeline from 12 months to 36 months and includes the provision to accept an "intelligent pigging" test in lieu of a hydrostatic strength and leak test.

The document containing details of the application may be examined during public office hours until 9 September 1994 at the Petroleum Operations Division, Department of Minerals and Energy, 3rd Floor, Mineral House, 100 Plain Street, East Perth. Any submissions regarding this variation may be submitted to the above address prior to the closing date.

Dated this 24th day of August 1994.

IAN FRASER, Director,
Petroleum Operations Division.

PREMIER AND CABINET

PR401

MINISTERIAL ACTING ARRANGEMENTS

It is hereby notified for public information that His Excellency the Governor has approved the following temporary allocation of portfolios during the absence from office of the Hon. H. J. Cowan, MLA at any time in the period 4 to 10 September 1994 inclusive—

Acting Minister for Commerce and Trade Hon. N. F. Moore, MLC.

M. C. WAUCHOPE, Chief Executive.

PUBLIC NOTICES

ZZ201

TRUSTEES ACT 1962

Paolo Antonio Romeo, late of 40 Birkett Street, Bedford in the State of Western Australia.

Creditors and other persons having claims (to which section 63 of the Trustees Act 1962 relates) in respect of the estate of the deceased, who died in Mbeya, Tanzania, on the 3rd day of April 1994, are required by the personal representative Orlando Luca Romeo, of 40 Birkett Street, Bedford in the State of Western Australia, to send particulars of their claims to him by the 4th day of October 1994, after which date the personal representative Orlando Luca Romeo may convey or distribute the assets, having regard only to the claims of which he then has notice.

WESTERN AUSTRALIA**DISABILITY SERVICES ACT 1993**

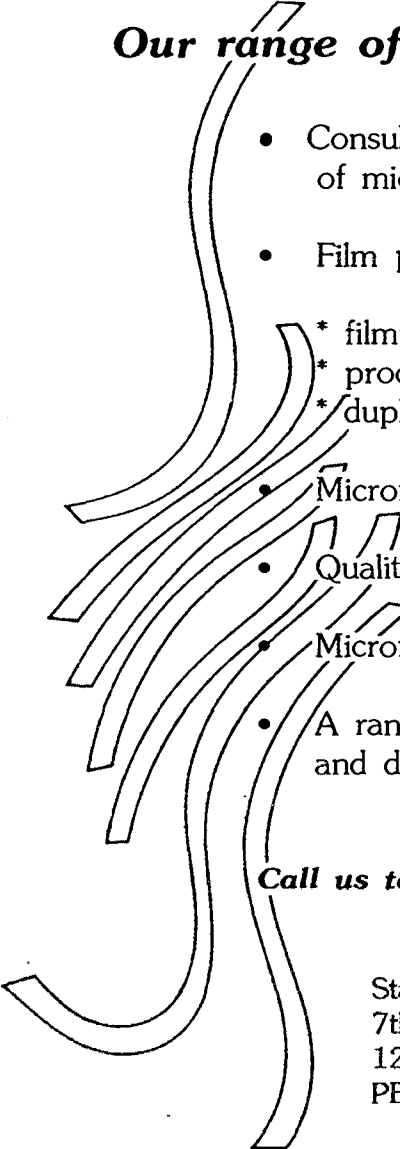
***Price: \$6.00 Counter Sales
Plus Postage on 200 grams**

* Prices subject to change on addition of amendments.

STATE MICROFILM BUREAU

The Microfilm Bureau provides a central micrographics support centre for all government departments and agencies.

Our range of services includes:

- 
- Consulting to help clients choose the right type of microfilm for their specific needs.
 - Film production
 - * filming
 - * processing
 - * duplicating
 - Microfilm formatting
 - Quality assurance
 - Microfilm storage
 - A range of other services including a pick-up and delivery courier facility.

Call us to discuss your microfilm needs:

State Microfilm Bureau
7th Floor
12 Victoria Avenue
PERTH WA 6000

TELEPHONE: (09) 221 3288
FAX: (09) 221 1382



STATE LAW PUBLISHER

AT LAST!

INSTANT ACCESS TO W.A. STATUTES

LAW-NET

WESTERN AUSTRALIA

ON-LINE COMPUTER ACCESS TO WESTERN AUSTRALIAN STATUTORY AND GOVERNMENT INFORMATION

"THE COMPLETE ON-LINE SOLUTION"

- Australian text retrieval software fully supported in WA including user training & Help Desk service
- Access to current legislation
- Simple, user friendly design, providing easy access by most hardware/software configurations
- Competitive \$1.95 per minute access charge

SUBSCRIBE TODAY - CONTACT STATE PRINT

TEL: (09) 383 8821 Fax: (09) 382 1079 22 Station Street Wembley WA 6014



I wish to find out more about LAW-NET Western Australia! PLEASE rush me a LAW-NET Western Australia brochure and APPLICATION and AGREEMENT FORM today!

Name:..... Telephone:.....

Organisation:.....

Address:..... Postcode:.....

SEND TO: REPLY PAID SERVICE 191
Marketing Manager, LAW-NET Western Australia
STATE PRINT, Department of State Services
22 Station Street, WEMBLEY WA 6014

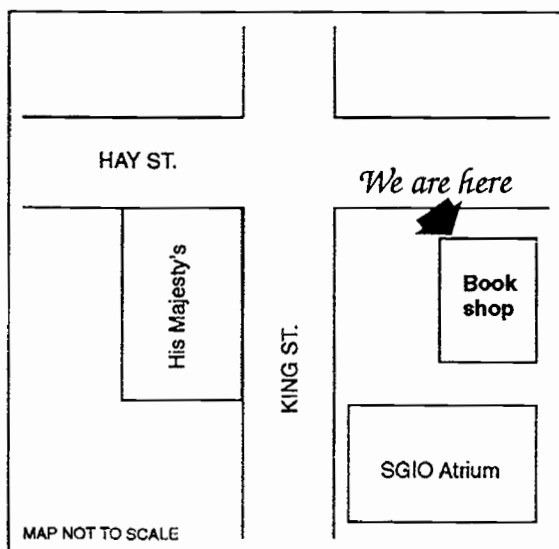
State Government Bookshop

AGENTS FOR STATE PRINT, STATE LAW PUBLISHER:

- ★ Acts and Regulations
- ★ Budget Papers
- ★ Bills and Reports

OTHER PUBLICATIONS OF INTEREST:

- ★ W.A. Primary and Secondary School curriculum materials
- ★ W.A. History , Authors and Special Interest Books
- ★ Government Department Publications



STATE GOVERNMENT BOOKSHOP

Ground Floor, "Supply House"

815 HAY ST., PERTH 6000

PH : (09) 222 8227; 222 8216

222 8228

FAX: (09) 321 2192, 481 3445

Credit Cards Accepted – Master Card, Bankcard and Visa Card

Whatever your interest, we're worth a look, whatever the book !

A unit of the Department of State Services



**Do you need
something printed?**

*Tried the
'Print' lately?*

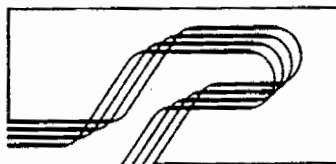


3 Reasons why you should:

- QUALITY WORK
- COMPETITIVE RATES
- FAST EFFICIENT SERVICE

Telephone our Marketing section for a quote or advice
on how to produce your next publication in the
most efficient and economical way

WE KNOW YOU'LL BE IMPRESSED!



STATE PRINT
DEPARTMENT OF STATE SERVICES

STATION STREET, WEMBLEY 6014, PHONE 383 8811


Do you want to know more about Quality Assurance?

The State Supply Commission, in association with Edith Cowan University and its co-learn program, has produced a one hour video which provides a basic understanding of the principles of quality assurance.

This video is an excellent training aid for government agencies and private sector organisations wanting to know more about quality assurance and how to go about obtaining quality assurance certification.

With case studies, explanations of State Government Policy, advice from quality assurance practitioners, and information on how to obtain QA certification, "The Q & A of Quality Assurance" provides a valuable introduction to this important topic.

Copies of the video are available for \$35 from the State Government Bookshop, 815 Hay Street, Perth. Orders can be placed by mail, fax or telephone (note: a \$2 postage charge applies).



THE Q&A OF QUALITY ASSURANCE


Name:.....

Agency:.....

Address:.....

I have enclosed: \$..... for:..... copies of the video "The Q&A of Quality Assurance". (Note: \$2 postage charge applies.)

Send to: The State Government
Bookshop, Ground Floor,
815 Hay Street
Perth, WA 6000.
Tel: (09) 222 8227
Fax: (09) 321 2192



State Supply Commission of Western Australia
15th Floor, 815 Hay Street, Perth WA 6000. Tel. 222 8222 Fax 481 2223

Now we offer you a Total Mail Service

The Total Mail concept is designed to relieve you of your daily mail handling obligations and will allow you to utilise your records staff more effectively.

Other Mail West services include

- **PREMIUM POST**

This service guarantees next day delivery of your standard mail and returns you a minimum 10 per cent saving.

- **NON-STD MAIL**

Large letters, packets and parcels. All your mailing needs can now be processed by Mail West and return you a minimum 10 per cent saving.

- **INTERNATIONAL AIR MAIL**

A super fast Air Mail Express service to all overseas destinations with a guaranteed 20 per cent discount to you.

Free Mail West services

- **BAG PACK**

Our fleet of Mail West vehicles picks up and delivers your Inter-Departmental and country centre mail three times daily in the city area.

- **COUNTRY TRANSIT SERVICE**

Overnight delivery to 100 country centres throughout Western Australia

- **NORTH WEST EXPRESS**

Air Mail service to 11 North West centres. Guaranteed early morning delivery of your mail to and from these centres

- **REGISTERED VALUE MAIL**

For those urgent items which need receipt of delivery.

- **AUSDOC**

Yes, we are a member of AUSDOC. So are most financial institutions and legal firms which you deal with.



We welcome your inquiries regarding these, or any other mail services you may require. Why not call us on 325 5703 or pay us a visit at our new premises at 311 Hay Street East (opposite the Perth Mint).



Do you require a wrapping, folding or enveloping service for your bulk mailings?

Contact Mail West for access to this cost effective service.

"A UNIT OF THE DEPARTMENT OF STATE SERVICES"

PERTH OBSERVATORY



THE W.A. SPECIALISTS IN ASTRONOMICAL

**Research & Educational Astronomy
PUBLIC TOURS (DAY & NIGHT)
FIELD NIGHTS, LECTURES
Astronomical Information**

Astronomical Handbook

Sun rise & set; Moon rise & set

Legal advice

Chronometer calibration

Astronomical souvenirs

SERVING WESTERN AUSTRALIA SINCE 1896

**WALNUT ROAD, BICKLEY 6076
TELEPHONE 293 8255 FAX 293 8138**

ASTRONOMY IS LOOKING UP

GENERAL CONTENTS

	Page
Bush Fires Board	4493
Heritage Council	4493
Land Administration—General Information	4493-6
Local Government	4496-505
Main Roads	4505
Minerals and Energy	4506
Premier and Cabinet	4506
Public Notices—Deceased Persons Estates	4506

