



WESTERN
AUSTRALIAN
GOVERNMENT

Gazette

5071



PERTH, FRIDAY, 7 OCTOBER 1994 No. 142

PUBLISHED BY AUTHORITY G. L. DUFFIELD, GOVERNMENT PRINTER AT 3.30 PM

Publishing Details

The *Western Australian Government Gazette* is published by State Print for the State of Western Australia on Tuesday and Friday of each week unless disrupted by Public Holidays or unforeseen circumstances (changes to this arrangement will be advertised beforehand on the inside cover).

Special *Government Gazettes* and Extraordinary *Government Gazettes* are published periodically, only the special gazettes are included in the subscription price.

The following guidelines should be followed to ensure publication in the *Government Gazette*.

- Material submitted to the Executive Council and which requires gazettal will require a copy of the signed Executive Council Minute Paper and in some cases the Parliamentary Counsel's Certificate.
- Copy should be received by the Manager, Law Publisher no later than 3.00 p.m. on Wednesday (Friday edition) or 3.00 p.m. on Friday (Tuesday edition).
- Lengthy or complicated notices should be forwarded several days before advertised closing date for copy. This is to ensure inclusion in current edition. Failure to observe this request could result in the notice being held over until the following edition.
- Proofs will be supplied only when requested.
- No additions or amendments to material for publication will be accepted by telephone.

Send copy to:

The Manager,
Law Publisher
State Print
Station Street, Wembley, 6014
Telephone: 383 8851 Fax: 383 8888

Advertisers should note:

- All Notices should be written in 'plain English'.
- Signatures (in particular) and proper names must be legible.
- All copy should be typed and double spaced.
- If it is necessary through isolation or urgency to communicate by facsimile, confirmation is not required by post. If original copy is forwarded later and published, the cost will be borne by the advertiser.
- Documents not clearly prepared and in the required format for gazettal, will be returned to the sender unpublished.
- Late copy received at Law Publisher will be placed in the following issue irrespective of any date/s mentioned in the copy.

IMPORTANT COPYRIGHT NOTICE

© State of Western Australia

This work is copyright. Apart from any use as permitted under the *Copyright Act 1968*, no part may be reproduced by any process without written permission from the Government Printer, State Print. Inquiries should be directed to the Manager, Law Publisher, P.O. Box 38, Wembley, W.A. 6014.

Advertising Rates and Payments

Effective from 1 July 1994.

Deceased Estate notices, (per estate)—\$15.50

Real Estate and Business Agents and Finance Brokers Licences, (per notice)—\$36.00

Other Public Notices Section articles \$36.00 (except items of an exceptionally large nature, then arrangements will be made for invoicing).

All other Notices

Per Column Centimetre—\$7.10

Bulk Notices—\$132.00 per page

Clients will be invoiced for advertising charges.

Notice to Subscribers

As *Government Gazette* (No. 141) pages 5059 to 5070 contained only a determination of the restricted publications and as the issue is not covered by the Annual Subscription it was not issued to subscribers in the usual manner. Copies may be purchased from—

State Print,
State Law Publisher,
22 Station Street,
Wembley.

State Government Bookshop,
Ground Floor, Supply House,
815 Hay St. (cnr. King St.),
Perth.

GARRY L. DUFFIELD,
Government Printer.

IMPORTANT NOTICE

Periodically notices are published indicating a variation in normal publishing arrangements:

- Easter or Christmas editions etc—these notices appear approximately 4 weeks prior to any change.
- Extraordinary gazettes not circulated to all subscribers—these notices appear in the following general edition of the gazette.

In all cases notices are published on page 2 and readers are urged to check accordingly prior to contacting State Print.

G. L. DUFFIELD, Director.

PROCLAMATIONS

AA101

TRANSFER OF LAND ACT 1893 TRANSFER OF LAND (REVESTMENT) PROCLAMATION

WESTERN AUSTRALIA } By His Excellency Major General Philip Michael
P. M. Jeffery, } Jeffery, Officer of the Order of Australia, Military
Governor. } Cross, Governor of the State of Western
[L.S.] } Australia.

DOLA File: 5735/950V9.

Under Section 243 of the Transfer of Land Act 1893, I, the Governor acting with the advice and consent of the Executive Council, do hereby revest in Her Majesty as of her former estate, the land described in the Schedules to this Proclamation.

Given under my hand and the Seal of the State on 27 September 1994.

By His Excellency's Command,

GEORGE CASH, Minister for Lands.

GOD SAVE THE QUEEN !

Schedule I			
DOLA File	Description of Land	Certificate of Title	
		Volume	Folio
2312/994	Portion of Swan Location 10768 and being Lot 171 on Diagram 75983 (now Location 12040)	1877	260
1825/994	Lot 133 on Plan 19248 (now portion Location 3900)	1982	470
1825/994	Lot 137 on Plan 19284 (now portion Location 3900)	1982	471
3553/988	Lot 280 on Plan 18938 (now Lot 1595)	1948	848
10080/905	Portions of Swan Location 653 and being Lots 15 and 16 on deposited plan 1551 (now Location 11344)	147	22
1990/975	Port Hedland Lot 2006	480	43A
1886/993	Portion of Canning Location 3 and being Lot 31 on Plan 4742 (now portion Location 3893)	1220	811
1886/993	Portion of Canning Location 3 and being Lot 32 on Plan 4742 (now portion Location 3893)	1206	217
1886/993	Portion of Canning Location 3 and being Lot 33 on Plan 4742 (now portion Location 3893)	1235	228
1886/993	Portion of Canning Location 3 and being Lot 34 on Plan 4742 (now portion Location 3893)	1227	437
2508/991	Portion of Wellington Location 3346 (now Location 5630)	1976	846
3828/888	Portion Helena Location 20 and being Lot 100 the subject of Diagram 69214 (now portion Swan Location 12001)	1934	938
447/994	Greenbushes Lot 56 (now portion Lot 386)	1062	335
447/994	Greenbushes Lot 57 (now portion Lot 386)	1262	510
447/994	Greenbushes Lot 58 (now portion Lot 386)	1056	36
515/994	Lot 855 on Diagram 77578 (now Location 11955)	1875	274
726/992	Portion of Geraldton Lot 2911 (now Lot 2995)	1994	578
2343/982	Lot 207 on Plan 19043 (now Location 3901)	1959	624
1853/994	Lot 423 on Plan 19178 (now Location 3902)	1963	388
606/994	Lot 432 on Plan 19375 (now portion Location 11958)	1975	672
606/994	Lot 431 on Plan 19375 (now portion Location 11958)	1975	671
1856/994	Lot 350 on Plan 19199 (now Location 3903)	1962	652
2307/978	Lot 102 on Plan 19056 (now Location 3896)	1970	54
572/994	Lot 592 on Plan 19371 (now Lot 654)	1977	350

Schedule II	
DOLA File	Description of Land
2307/987	Portion of Plantagenet Location 50 and being the land marked ROW on Diagram 40962 being the balance of the land in Certificate of Title Volume 370 Folio 136A
1609/992	Portion of Cockburn Sound Location 550 and being the land coloured brown and marked Pedestrian Accessway on Plan 13019 and being part of the land comprised in Certificate of Title Volume 1547 Folio 445
1223/991	Portion of Geraldton Suburban Lots 145, 146 and 147 being Lot 24 on Plan 9111 and being part of the land comprised in Certificate of Title Volume 173 Folio 128A
2494/993	Portion of Canning Location 2 and being the land marked ROW on Diagram 30102 and being the balance of the land in Certificate of Title Volume 1285 Folio 502

ELECTORAL COMMISSION

EL401

MARKETING OF EGGS ACT 1945

Election of a Board Member to the Western Australian Egg Marketing Board

I, Philip Pinto, being the Returning Officer duly appointed under and for the purposes of the regulations made under the Marketing of Eggs Act 1945, do hereby certify:

1. That in connection with the nomination of candidates for election as members of the Western Australian Egg Marketing Board received up to 12 o'clock noon of Tuesday the 20th day of September 1994, being the last day for the nomination of candidates for such an election to be held on the 17th day of October 1994, under section 8 (3) (c) of the said Act, the following candidate nominated, namely:

Terrence John Woodard

48 Hughes St

Canning Vale WA 6155

Commercial Egg Producer

2. That the nomination form for the said candidate was in order as required by the regulations; that the candidate was eligible for nomination and election, and that the persons who signed the nomination form as proposer and seconder were competent enough to sign the same.
3. That the number of candidates so nominated did not exceed the number of candidates to be elected as members of the said Western Australian Egg Marketing Board; and
4. That the said Terrence John Woodard is the person now elected as such elective member as required by the said Act for appointment by the Governor as a member of the said Board.

Dated 22 September 1994.

PHILIP PINTO, Returning Officer.

FISHERIES

FI301

FISHERIES ACT 1905

FISHERIES NOTICE NO. 675

Made by the Minister under section 25.

Citation

1. This notice may be cited as the *Fisheries Notice No. 675*.

Second Schedule amended

2. (1) The Second Schedule to the *Fisheries Act 1905** is amended under the heading "FISH, MARINE OR FLUVIO — MARINE SPECIES" —

- (a) by deleting the item commencing "Cobbler" and substituting the following item —

"

Cobbler

*Cnidogobius
macrocephalus*

- (a) when taken
by the
holder of a
professional
fisherman's
licence;

33.5 (partial
length)

- (b) in any other
case;

43 (total
length)

";

- (b) in the item commencing "Mullet, Sea", by deleting paragraph (a) and substituting the following paragraph —

"

- (a) when taken by the holder of a professional fisherman's licence —

- (i) from the waters of the Shark Bay Beach Seine and Mesh Net Limited Entry Fishery;

30

- (ii) from any other area;

24

”;

- (c) in the item commencing "Whiting, transparent" by deleting paragraph (a) and substituting the following paragraph —

"

- (a) when taken by the holder of a professional fisherman's licence —

- (i) from the waters of the Shark Bay Beach Seine and Mesh Net Limited Entry Fishery;

23.5

- (ii) from any other area;

22

”;

and

- (d) in the item commencing "Whiting, Western Sand" by deleting paragraph (a) and substituting the following paragraph —

"

- (a) when taken by the holder of a professional fisherman's licence —

- (i) from the waters of the Shark Bay Beach Seine and Mesh Net Limited Entry Fishery;

23.5

- (ii) from any other area;

22

”.

- (2) The Second Schedule to the *Fisheries Act 1905** is further amended under the heading "METHODS OF MEASUREMENT" by deleting item 1 and substituting the following item —

"

1. Cobbler are measured in a direct line —

- (a) for partial length, from the base of the anterior edge of the caudodorsal fin to the tip of the tail; and
(b) for total length, from the point of the snout, excluding the barbels, to the tip of the tail.

”.

[* Reprinted as at 15 July 1986.

For subsequent amendments see 1993 Index to Legislation of Western Australia, Table 1, p. 80, and Gazette of 11 March 1994.]

FI401**FISHERIES ACT 1905****ABALONE LIMITED ENTRY FISHERY AMENDMENT NOTICE (No. 4) 1994**

Notice No. 679

FD 149/75.

Made by the Minister under section 32.

Citation

1. This notice may be cited as the *Abalone Limited Entry Fishery Amendment Notice (No. 4) 1994*.

Principal notice

2. In this notice the *Abalone Limited Entry Fishery Notice 1992 Notice No. 542** is referred to as the principal notice.

Clause 14 amended

3. Paragraph (d) of clause 14 of the principal notice is amended—
- (a) in subparagraph (i) by deleting "Item 11" and substituting the following—
" Item 3 ";
 - (b) in sub-subparagraph A. of subparagraph (i) by deleting "6250" and substituting the following—
" 6500 ";
 - (c) in sub-subparagraph B. of subparagraph (i) by deleting "75,000" and substituting the following—
" 78,000 ";
 - (d) by deleting paragraph (iv) and substituting the following paragraph—
" (iv) when endorsed to operate in the area described in Item 10 of Schedule 1—
A. take more than 500 kilograms whole weight of Roe's Abalone from those waters in any year; nor
B. continue to take Roe's Abalone when the total catch of Roe's Abalone taken from those waters by persons authorised to operate in Zone 3 has reached 6,000 kilograms whole weight; ";
 - (e) in paragraph (vi) by deleting "; and" and substituting the following—
" . "; and
 - (f) by deleting paragraph (e).

Clause 15 amended

4. Clause 15 of the principal notice is amended in subclause (2) by—
- (a) deleting "Item 13" in paragraph (a) and substituting the following—
" Item 11 "; and
 - (b) deleting "Item 13" in paragraph (b) and substituting the following—
" Item 11 ".

Clause 17 amended

5. Clause 17 of the principal notice is amended in subclause (5) by—
- (a) deleting "or" at the end of paragraph (b);
 - (b) in paragraph (c) by deleting "." and substituting the following—
" ; or "; and
 - (c) inserting after paragraph (c) the following paragraph—
" (d) take, or attempt to take, abalone between 1000 hours and 2400 hours on any day from the area described in Item 12 of Schedule 1. ".

Clause 20A amended

6. Clause 20A is amended in subclause (2) by deleting "14(e)(ii)" and substituting the following—
" 14(d)(v) ".

Schedule 1 amended

7. Schedule 1 of the principal notice is amended by—
- (a) deleting Item 11;
 - (b) deleting Item 12;
 - (c) renumbering Item 13 as Item 11; and

(d) inserting after Item 11 the following Item—

- “ 12. All the waters on the west coast of the State between a line drawn due east and due west of the southern most point of Penguin Island and a line drawn due west of the northern most point of Yanchep Lagoon but excluding the waters due west of Garden Island between South West Point and Entrance Point ”.

[*Published in the Gazette of 14 August 1992. For amendments to 31 August 1994 see Notice No. 605 published in the Gazette of 17 September 1993, Notice No. 630 published in the Gazette of 19 November 1993, Notice No. 632 published in the Gazette of 17 December 1993, Notice No. 651 published in the Gazette 20 May 1994, Notice No. 666 published in the Gazette of 22 July 1994 and Notice No. 674 published in the Gazette of 16 September 1994.]

Dated this 26th day of September 1994.

MONTY G. HOUSE, Minister for Fisheries.

FAIR TRADING

FT301

TRAVEL AGENTS ACT 1985

TRAVEL AGENTS AMENDMENT REGULATIONS 1994

Made by His Excellency the Governor in Executive Council.

Citation

1. These regulations may be cited as the *Travel Agents Amendment Regulations 1994*.

Schedule 1A amended

2. Schedule 1A to the *Travel Agents Regulations 1986** is amended —

- (a) by deleting item 1 and substituting the following items —

“		
1	AFTA Travel College	International Travel Consultant Course.
1a	Alexander College	(a) Travel & Tourism Diploma - International; or
		(b) Associate Diploma of Business (Travel & Tourism).
1b	Ansett	International Fares and Ticketing I.
”;		

- (b) by inserting after item 16 the following item —

“		
16a	Perth Commercial College	Travel & Tourism Course.
”;		

- (c) by deleting item 29 and substituting the following item —

“		
29	TAFE, Western Australia	(a) Advanced Certificate of Travel Consulting;
		(b) Certificate in Travel Operations;
		(c) Fares and Ticketing I; or
		(d) Fares and Ticketing II.
”;		

and

- (e) by deleting item 32 and substituting the following item —

“

- | | |
|------------------------|---|
| 32 Travel Course WA .. | (a) Fares & Ticketing I & II;
or
(b) Travel Consultant Certificate. |
|------------------------|---|

”.

[* Published in the Gazette of 19 December 1986 at pp. 4926-38.
For amendments to 20 September 1994 see 1993 Index to Legislation of
Western Australia, Table 4, pp. 283.]

By His Excellency's Command,

M. C. WAUCHOPE, Clerk of the Council.

FT302

REAL ESTATE AND BUSINESS AGENTS ACT 1978

(Section 61)

REAL ESTATE AND BUSINESS AGENTS (REMUNERATION) AMENDMENT NOTICE 1994

Made by the Real Estate and Business Agents Supervisory Board under section 61.

Citation

1. This notice may be cited as the *Real Estate and Business Agents (Remuneration) Amendment Notice 1994*.

2. (1) The fees set out in the Schedule are the maximum amounts of remuneration which licensees under the Act may charge for services rendered in the course of and incidental to their business as agents.

(2) The amendments to the Schedule shall apply to transactions carried out pursuant to an appointment entered into after the date of this Notice.

3. The *Real Estate and Business Agents (Remuneration) Notice 1994* as gazetted on 30 September 1994 is amended as follows—

By deleting item 1(5)

“Sale of business and business assets (including trading stock and plant) other than real estate.

- (i) When the sale price does not exceed \$5 000—\$800;
- (ii) When the sale price is between \$5 001 and \$20 000—\$800 plus 9.25% of the sale price over \$5 000;
- (iii) When the sale price is between \$20 001 and \$200 000—\$2 187 plus 5% of the sale price over \$20 000;
- (iv) When the sale price is between \$200 001 and \$500 000—\$10 737 plus 4.55% of the sale price over \$200 000;
- (v) Over \$500 001—\$24 027 plus 4.43% of the sale price over \$500 000”

and by substituting item 1(5)

“Sale of business and business assets (including trading stock and plant) other than real estate.

- (i) When the sale price does not exceed \$5 000—\$800;
- (ii) When the sale price is between \$5 001 and \$20 000—\$800 plus 9.25% of the sale price over \$5 000;
- (iii) When the sale price is between \$20 001 and \$200 000—\$2 187 plus 5% of the sale price over \$20 000;
- (iv) When the sale price is between \$200 001 and \$500 000—\$11 187 plus 4.55% of the sale price over \$200 000;
- (v) Over \$500 001—\$24 837 plus 4.43% of the sale price over \$500 000”

Passed by a resolution of the Real Estate and Business Agents Supervisory Board at a meeting of the Board held on 4 October 1994.

The Common Seal of the Real Estate and Business Agents Supervisory Board was at the time of the abovementioned resolution affixed in the presence of—

D. C. MILLER, Chairman.
R. P. ROSSI, Registrar.

HERITAGE COUNCIL**HR401****HERITAGE OF WESTERN AUSTRALIA ACT 1990**

HERITAGE OF WESTERN AUSTRALIA (REMISSION OF PAYMENTS) ORDER (No. 3) 1994
Made by His Excellency the Governor under the provisions of section 36 (2) of the *Heritage of Western Australia Act 1990*.

Citation

1. This order may be cited as the *Heritage of Western Australia (Remission of Payments) Order (No. 3) 1994*.

Remission of Payments

2. The following monies payable by the owner of the property at 134 Whatley Crescent, Maylands, being Lots 3, 4, 5, 8, 9 and 10 held under Certificate of Title Volume 257 Folio 76 (part only) and known as the Royal WA Institute for the Blind in respect of that property for the period July 1st 1994 to June 30th 1998 are hereby remitted—

- (a) the whole of the sewer and water rates payable to the Water Authority of Western Australia (excluding all arrears, interest on arrears or penalties for late payment due at June 30th 1994), to a maximum total remission over 4 years of \$29 000.

Effective Date

3. Clause 2 of this order shall take effect on the date when the owner enters into a deed with the Heritage Council of Western Australia, regarding the future conservation of the property referred to in Clause 2. If the owner does not enter into such a deed within 12 weeks of the date of publication hereof, this order shall not take effect.

By His Excellency's Command,

M. C. WAUCHOPE, Clerk of the Council.

HR402**HERITAGE OF WESTERN AUSTRALIA ACT 1990**

HERITAGE OF WESTERN AUSTRALIA (REMISSION OF PAYMENTS) ORDER (No. 2) 1994
Made by His Excellency the Governor under the provisions of section 36 (2) of the *Heritage of Western Australia Act 1990*.

Citation

1. This order may be cited as the *Heritage of Western Australia (Remission of Payments) Order (No. 2) 1994*.

Remission of Payments

2. The following monies payable by the owner of the property at 64 Fitzgerald Street, Perth, being Lot 5, Pt Lot 4 and Pt Lot 3 held under Certificate of Title Volume 1282 Folio 120 and known as the Fitzgerald Hotel (Fmr) in respect of that property for the period July 1st 1994 to June 30th 1999 are hereby remitted—

- (a) the whole of the land tax payable under the Land Tax Act 1976 (excluding all arrears, interest on arrears or penalties for late payment due at June 30th 1994), to a maximum total remission over 5 years of \$25 000;
- (b) the whole of the sewer and water rates payable to the Water Authority of Western Australia (excluding all arrears, interest on arrears or penalties for late payment due at June 30th 1994), to a maximum total remission over 5 years of \$24 000;
- (c) the whole of the headwork charges payable to the Water Authority of Western Australia arising from any future development of the subject land, to a maximum total remission over 5 years of \$45 000.

Effective Date

3. Clause 2 of this order shall take effect on the date when the owner enters into a Heritage Agreement pursuant to section 29 of the Heritage of Western Australia Act, regarding the future conservation of the property referred to in Clause 2. If the owner does not enter into such an Agreement within 12 weeks of the date of publication hereof, this order shall not take effect.

By His Excellency's Command,

M. C. WAUCHOPE, Clerk of the Council.

JUSTICE

JM301

LOCAL COURTS ACT 1904

LOCAL COURT AMENDMENT RULES 1994

Made by His Excellency the Governor in Executive Council.

Citation

1. These rules may be cited as the *Local Court Amendment Rules 1994*.

Appendix amended

2. The Appendix to the *Local Court Rules 1961** is amended in Part II under the heading "Bailiff Fees"—

- (a) in item 3 by deleting paragraph (b) and substituting the following paragraph —

“

- (b) Special Fee to bailiff at Albany, Bunbury, Geraldton or Kalgoorlie (for each process or document for service or execution in any one action) —

- | | |
|---|--------|
| (i) where there is one person named on the process or document | \$4.50 |
| (ii) where there is more than one person named on the process or document — | |
| (I) for the first named person at the same address | \$4.50 |
| (II) for each other person at the same address | \$1.50 |
| (III) for each person at a different address | \$4.50 |

”;

and

- (b) in item 6 by deleting the note commencing “NOTE: In the case of land” and substituting the following note —

“

NOTE: For the purpose of this item —

- (a) the service of a Warrant of Execution on the Registrar of Titles under section 133 of the *Transfer of Land Act 1893* (in the case of land or an interest in land); or
- (b) the seizure of chattels in the possession or apparent possession of the judgment debtor,

is or is deemed to be “seizure”.

”.

[* Reprinted in the *Gazette* of 17 November 1976 at pp.4329-560.
For amendments to 15 August 1994 see 1993 *Index to Legislation of Western Australia*, Table 4, p. 158-159.]

Dated the 13th day of September 1994.

By His Excellency's Command,

D. G. BLIGHT, Clerk of the Council.

JM401

FRIENDLY SOCIETIES ACT 1894
NOTICE OF APPOINTMENT

His Excellency the Governor has been pleased to appoint **JEFFREY PHILLIP DOWLING**, as a Public Auditor for the purposes of the *Friendly Societies Act 1894*.

PETER RICHARDS, Acting Registrar of Friendly Societies.

JM402

CHILDREN'S COURT OF WESTERN AUSTRALIA ACT (No. 2) 1988

It is hereby notified for public information that His Excellency the Governor in Executive Council has approved of the appointments of the following persons as Members of the Children's Court of Western Australia—

Murray Cesare Curti of 69 Towie Street, Deanmill and Bunning Bros Ltd, Malony Street, Deanmill

David Robert Kay Forrest of 306 First Avenue, Onslow

Terence James King of 33 Le Souef Street, Margaret River and Freycinet Motel, Tunbridge Street, Margaret River

Peter Bernard Shervington of 10/A Marmion Street, Donnybrook and Donnybrook Rural Supplies, 108 South West Highway, Donnybrook

Edith Scott Williams of 8 Manning Street, Augusta and Augusta Primary School, Allnutt Terrace, Augusta

JON FRAME, Acting Executive Director,
Courts Development and Management.

JM403

JUSTICES ACT 1902

It is hereby notified for public information that His Excellency the Governor in Executive Council has approved of the following appointments to the Office of Justice of the Peace for the State of Western Australia—

Trevor James Kerslake of 21 St Andrews Drive, Yanchep and Myer Stores Ltd, 200 Murray Street, Perth

Kimberley David Parker of Lot 33 Lawson Road, Henley Brook and Kimbers Towing Service, 22-24 Redcliffe Road, Redcliffe

Joan Sylvia Stone of 46 Balmoral Street, East Victoria Park and Paul Johnstone CAAA Nurses Agency, Como

JON FRAME, Acting Executive Director,
Courts Development and Management.

LAND ADMINISTRATION

LA101

CORRECTION

DOLA File: 2169/994.

In the notice at page 4859 of the *Government Gazette* dated 20 September 1994 in respect to Reserve No. 43173 the reference to Kalgoorlie Lot 4196 is amended to read Kalgoorlie Lot 4916.

A. A. SKINNER, Chief Executive.

LA102

CORRECTION

DOLA File: 625/950.

In the notice at page 4371 of the *Government Gazette* dated 23 August 1994 in respect to Reserve No. 23793 the reference to 39.5074 hectares is amended to read 39.4587 hectares.

A. A. SKINNER, Chief Executive.

LA201

LAND ACT 1933
ORDERS IN COUNCIL
(Revocation of Vestings)

By the direction of His Excellency the Governor under Section 34B (1), the following Orders in Council and associated Vesting Orders are revoked.

DOLA File: 759/967.

Order in Council gazetted on 16 November 1990 vesting Reserve No. 3720 (Swan Location 11328) in the Western Australian College of Advanced Education for the designated purpose of "Mount Lawley College".

Local Authority—City of Stirling.

DOLA File: 5399/914.

Order in Council gazetted on 15 April 1988 vesting Reserve No. 15782 (Williams Location 15727) in the Water Authority of Western Australia for the designated purpose of "Water Supply".

Local Authority—Shire of Wickpin.

DOLA File: 3557/956.

Order in Council gazetted on 29 June 1973 vesting Reserve No. 24952 in the Aboriginal Lands Trust for the designated purpose of "Use and Benefit of Aborigines".

Local Authority—Shire of Esperance.

DOLA File: 725/968.

Order in Council gazetted on 18 December 1987 vesting Reserve No. 27101 (Plantagenet Locations 6917 and 7327) in the Shire of Denmark for the designated purpose of "Stock Saleyards".

DOLA File: 2156/967.

Order in Council gazetted on 30 June 1978 vesting Reserve No. 35402 in the Metropolitan Water Supply, Sewerage and Drainage Board for the designated purpose of "Depot Site".

Local Authority—City of Stirling.

DOLA File: 2307/978.

Order in Council gazetted on 6 June 1980 vesting Reserve No. 35943 (Canning Location 3107) in the City of Gosnells for the designated purpose of "Public Recreation".

DOLA File: 2343/982.

Order in Council gazetted on 28 December 1990 vesting Reserve No. 38630 (Canning Locations 3418 and 3731) in the City of Gosnells for the designated purpose of "Public Recreation".

DOLA File: 1854/987.

Order in Council gazetted on 6 November 1987 vesting Reserve No. 40244 (Bunbury Lot 694) in the City of Bunbury for the designated purpose of "Public Recreation".

DOLA File: 3533/988.

Order in Council gazetted on 5 January 1990 vesting Reserve No. 41196 (Rockingham Lot 1579) in the City of Rockingham for the designated purpose of "Public Recreation".

DOLA File: 2989/991.

Order in Council gazetted on 20 March 1992 vesting Reserve No. 42071 (Bunbury Lot 727) in the Hon. Eric Stephen Ripper, Minister for Community Services for the time being and his successors in Office for the designated purpose of "Family Centre".

Local Authority—City of Bunbury.

M. C. WAUCHOPE, Clerk of the Council.

LA202

LAND ACT 1933
ORDERS IN COUNCIL
(Vesting of Reserves)

By the direction of His Excellency the Governor under Section 33(2), the following reserves have been vested.

DOLA File: 759/967.

Reserve No. 3720 (Swan Locations 11328 and 11922) vested in the Edith Cowan University for the designated purpose of "Mount Lawley College" with power, subject to the approval in writing of the Minister for Lands to each and every lease or assignment of lease being first obtained, to lease the whole or any portion thereof for any term not exceeding ten (10) years from the date of the lease.

Local Authority—City of Stirling.

DOLA File: 5399/914.

Reserve No. 15782 (Williams Location 15727) vested in the Shire of Wickpin for the designated purpose of "Water Supply".

DOLA File: 3557/956.

Reserve No. 24952 (Esperance Locations 2085, 2086, 2088, 2089 and 2090) vested in the Aboriginal Lands Trust for the designated purpose of "Use and Benefit of Aboriginal Inhabitants" with power, to lease the whole or any portion thereof for any term.

Local Authority—Shire of Esperance.

DOLA File: 735/962.

Reserve No. 34600 (Canning Location 2879) vested in the Shire of Kalamunda for the designated purpose of "Park and Public Utilities Services".

DOLA File: 2156/967.

Reserve No. 35402 (Swan Location 8601) vested in the Water Authority of Western Australia for the designated purpose of "Depot Site". Local Authority—City of Stirling.

DOLA File: 2307/978.

Reserve No. 35943 (Canning Locations 3107 and 3896) vested in the City of Gosnells for the designated purpose of "Public Recreation".

DOLA File: 2343/982.

Reserve No. 38630 (Canning Locations 3418, 3731 and 3901) vested in the City of Gosnells for the designated purpose of "Public Recreation".

DOLA File: 1854/987.

Reserve No. 40244 (Bunbury Lot 756) vested in the City of Bunbury for the designated purpose of "Public Recreation".

DOLA File: 3533/988.

Reserve No. 41196 (Rockingham Lots 1579 and 1595) vested in the City of Rockingham for the designated purpose of "Public Recreation".

DOLA File: 2989/991.

Reserve No. 42071 (Bunbury Lot 748) vested in the Honourable Roger Keith Nicholls JP, M.L.A., Minister for Community Development for the time being and his successors in office for the designated purpose of "Family Centre" with power, to lease the whole or any portion thereof for any term.

Local Authority—City of Bunbury.

DOLA File: 4031/989.

Reserve No. 43117 (Nanson Lot 101) vested in the Shire of Chapman Valley for the designated purpose of "Recreation".

DOLA File: 447/994.

Reserve No. 43171 (Greenbushes Lot 386) vested in the Shire of Bridgetown-Greenbushes for the designated purpose of "Park".

DOLA File: 1223/991.

Reserve No. 43181 (Geraldton Lot 3003) vested in the City of Geraldton for the designated purpose of "Public Recreation".

DOLA File: 2980/991.

Reserve No. 43183 (Kyarra Locations 180 and 181) vested in the Commissioner of Main Roads for the designated purpose of "Stockpile Sites".

Local Authority—Shire of Cue.

DOLA File: 515/994.

Reserve No. 43184 (Swan Location 11955) vested in the Water Authority of Western Australia for the designated purpose of "Drainage".

Local Authority—City of Bayswater.

DOLA File: 1853/994.

Reserve No. 43185 (Canning Location 3902) vested in the City of Canning for the designated purpose of "Public Recreation".

DOLA File: 1853/991.

Reserve No. 43186 (Perth Lot 1029) vested in the City of Perth for the designated purpose of "Pedestrian Accessway".

DOLA File: 1856/994.

Reserve No. 43187 (Canning Location 3903) vested in the City of Canning for the designated purpose of "Public Recreation".

DOLA File: 606/994.

Reserve No. 43188 (Swan Location 11958) vested in the Shire of Mundaring for the designated purpose of "Public Recreation".

DOLA File: 1825/994.

Reserve No. 43191 (Canning Location 3900) vested in the City of Melville for the designated purpose of "Public Recreation".

DOLA File: 572/994.

Reserve No. 43192 (Jandakot Agricultural Area Lot 654) vested in the City of Canning for the designated purpose of "Public Recreation".

M. C. WAUCHOPE, Clerk of the Council.

LA401

TRANSFER OF LAND ACT 1893

APPLICATION F539986

Take notice that the Commonwealth of Australia has made application to be registered under the above Act as proprietor of an estate in fee simple in possession in the land situated in the Territory of Cocos (Keeling) Islands commonly known as "Oceania House" and its surrounds and being portion of Cocos Location 1 and being Lot 14, the subject of Plan 18502. Together with the certain rights of access to and movement on and along all those portions of land presently or from time to time used as a road or path on Home Island in the Territory (Cocos Location 1 and being Lot 103 on Plan 18500) from the jetty on the western side of Home Island to the boundary of Lot 14; Together also with certain rights of access to and movement on and along all those portions of land presently or from time to time used as a road on West Island in the Territory from the airport terminal to the jetty on the northern end of West Island.

All persons other than the applicant claiming any estate right title or interest in the above land and desiring to object to the application are required to lodge in this office on or before 28 days, a caveat forbidding the land being brought under the operation of the Transfer of Land Act 1893 (WA) (CKI).

G. SACH, Registrar of Titles.

LA402

LAND ACT 1933

Land (Revocation of Control) Order

DOLA File: 2653/915.

Made by His Excellency the Governor under Section 34B (2).

The Order in Council made under Section 34 gazetted on 21 March 1924 directing that Reserve No. 18551 (Kununoppin Lot 212) be placed under the control of the Kununoppin-Trayning Road Board as a Board of Management for the purpose of "Camping" is revoked.

M. C. WAUCHOPE, Clerk of the Council.

LA403

LAND ACT 1933

DECLARATION THAT PART 1A DOES NOT APPLY

I declare under Section 27H of the Land Act 1933 that Part 1A of the Act does not apply to the following proposals in respect of the land specified.

Proposal	Land	DOLA File
Lease under Section 117	Coolgardie Lots 2239 and 2240	915/991
Leasing for Grazing	Sussex Locations 4872 and 4873 and Vacant Crown Land	3756/965
Sale under Section 38	Coolgardie Lot 235	1555/989

GEORGE CASH, Minister for Lands.

LA404

**LOCAL GOVERNMENT ACT 1960
PUBLIC WORKS ACT 1902
ANNULMENT**

Department of Land Administration,
Midland.

DOLA File: 3747/1990.

ExCo. No. 0302.

It is hereby notified that the Land Resumption Notice appearing on pages 1310 and 1311 of the *Government Gazette* dated March 25, 1994 for Widening of Hanson Street—Town of Albany, is annulled.

A. A. SKINNER, Chief Executive,
Department of Land Administration.

LA405

**LOCAL GOVERNMENT ACT 1960
PUBLIC WORKS ACT 1902
ANNULMENT**

Department of Land Administration,
Midland.

DOLA File: 1257/1912.

ExCo. No. 0802.

It is hereby notified that the Land Resumption Notice appearing on page 2885 of the *Government Gazette* dated June 24, 1994 for Hamersley Road—Shire of Beverley, in respect of the land held in the name of Peter James Wilson only, is annulled.

A. A. SKINNER, Chief Executive,
Department of Land Administration.

LA406

**LAND ACT 1933
DECLARATION THAT PART 1A DOES NOT APPLY**

I declare under Section 27H of the Land Act 1933 that Part 1A of the Act does not apply to the following proposals affecting the land specified.

Proposal	Land	DOLA File
Sale—Section 118CA	Karratha Lot 986	3456/969
Sale—Section 118CA	Kalgoorlie Lot 3355	1066/946
Sale—Section 118CA	Drainage Reserve between Suiza Place and Minerva Way Carine	1830/991
Sale—Section 118CA	Whole of the pedestrian accessway as shown and delineated on Office of Titles Plan 11046 (Waterford Drive, Hillarys)	1092/991
Sale—Section 118CA	Whole of the pedestrian accessway as shown and delineated on Office of Titles Plan 57799 (Oakover Way, Gosnells)	532/994
Sale—Section 118CA	Whole of the pedestrian accessway as shown and delineated on Office of Titles Plan 11998 (Bacon Place, Beechboro)	708/992
Sale—Section 118CA	Former Lot 21 on Diagram 45188 (Point Leander Drive, Port Denison)	2517/991
Sale—Section 118CA	Land formerly Portion of Nelson Location 6799 on Diagram 11263 (Hester Siding Road, Bridgetown)	2257/992
Sale—Section 118CA	Whole of the Pedestrian Accessway as shown and delineated on Office of Titles Plan 15155 (Barralier Circle, Mirrabooka)	2106/993
Sale—Section 118CA	Whole of the Pedestrian Accessway as shown and delineated on Office of Titles Plan 15527 (Waigen Place, South Lake)	884/992

Proposal	Land	DOLA File
Sale—Section 118CA	Whole of the Pedestrian Accessway as shown and delineated on Office of Titles Plan 11894 & 12511 (Conifer Street, Maddington)	759/993
Sale—Section 118CA	Whole of the Pedestrian Accessway as shown and delineated on Office of Titles Plan 49661 (Sheldrake Street, Stirling)	890/993
Sale—Section 118CA	Whole of the Pedestrian Accessway as shown and delineated on Office of Titles Plan 15052 (Argyle Court, Thornlie)	882/992
Sale—Section 118CA	Whole of the Pedestrian Accessway as delineated and shown on Office of Titles Plan 12408 (Forster Place, Munster)	1944/992
Sale—Section 118CA	Whole of the Pedestrian Accessway as delineated and shown on Office of Titles Plan 15451 (Grampians Heights, Mirrabooka)	1611/993
Sale—Section 118CA	Portion of Port Hedland Lot 3099	2051/992
Reservation for Road Train Assembly with Vesting in Main Roads WA, and Power to Lease for 21 years	Wubin Lots 73 and 83	1819/956
Freehold (Section 38)	Boulder Lot 4254 (Licence 338/20007)	1761/993
Freehold (Section 38)	Nannup Lot 313 (Licence 338/19601)	3501/990
Freehold (Section 117AA)	Denmark Lot 974 (Lease 3116/8871)	1631/982
Land Release	Vacant Crown Land shown bordered yellow at page 58 and designated Kununurra Lot 2253	1829/1987
Revestment and sale under Section 118CA of the Land Act	All that area described as "Pedestrian Accessway" on LTO Plan 11394 and running between Sailfish and Redfin	554/994
Revestment and Reservation under Section 29 of the Land Act	All that area described as "Pedestrian Accessway" on LTO Diagram 59872	967/1993
Sale—Section 45B for "Light Industry"	Norseman Lots 1802 to 1807 inclusive	1481/979
Dedication of roads	Shown mid-brown on Diagram 91014	1481/979
Lease—Section 116 for "Cropping and Grazing"	Lake Biddy Lot 53	5888/923
Amalgamation with adjoining lots	Closed ROW Noggerup Townsite	2725/1974V2
Sale of portion of reserve	Portion of reserves 15750 and 10422 adjacent to Katanning lot 846	3731/1990
Dedication as road of deviation constructed by Local Authority	Portion of reserve 15750 at intersections of Drove and Lisle Streets, Katanning	3731/1990
Initial lease and subsequent freehold	Sussex Location 4210	517/1956
Sale under Section 118Ca	Portion vacant Crown land adjoining lots 130 and 131 Wardenup Crescent, Yallingup	3029/1962

GEORGE CASH, Minister for Lands.

LA407

Schedule No: A1/1994
DOLA Ref 70/1994

LOCAL GOVERNMENT ACT 1960

PUBLIC WORKS ACT 1902

NOTICE OF RESUMPTION OF LAND

For the purposes of the public work described in the Schedule, the land described in the Schedule ("the resumed land") has been set apart, taken or resumed. A plan and a more particular description of the resumed land may be inspected between 8.00 a.m. and 5.00 p.m. on working days at: Department of Land Administration, Midland Square, Midland.

The resumed land shall, by force of the Public Works Act 1902 and Local Government Act 1960, be vested in Her Majesty, for an estate in fee simple (except those lands being under the Land Act or dedicated or reserved for a public purpose, which will be vested in Her Majesty absolutely), for the public work, freed and discharged of all trusts, mortgages, charges, obligations, estates, interest, right-of-way, or other easements whatsoever.

Schedule

1. Public Work: Widening of Myles Road (Rd No. 5783)

Local Authority: Shire of Swan

Plan/Diagram No. showing Land resumed: Diagram 91690

Council Resolution Date: 18 December 1990, DOLA Ref: 1399/1991

Owner or Reputed Owner	Occupier or Reputed Occupier	Description of Land	Area (approx.)
Helena Nominees Pty Ltd	Helena Nominees Pty Ltd	Part of Lot 19 on Plan 1859 being part of the land contained in Certificate of Title Volume 1384 Folio 172	18 m ²

2. Public Work: Widening of Keane Street (Rd No. 18534)

Local Authority: Shire of Swan

Plan/Diagram No. showing Land resumed: Diagram 91788

Council Resolution Date: 24 November 1993, DOLA Ref: 2558/1993

Owner or Reputed Owner	Occupier or Reputed Occupier	Description of Land	Area (approx.)
Bruno Melia and Stephanie Anne Melia	B and S A Melia	Part of Lot 1 on Diagram 3432 being part of the land remaining in Certificate of Title Volume 1655 Folio 183	18 m ²

3. Public Work: Widening of Cherry Well Road (Rd No. 17816)

Local Authority: Shire of Esperance

Plan/Diagram No. showing Land resumed: Diagram 91723

Council Resolution Date: 15 November 1993, DOLA Ref: 2519/1993

Owner or Reputed Owner	Occupier or Reputed Occupier	Description of Land	Area (approx.)
David Foreman	D Foreman	Portion of Esperance Location 1375 being part of the land contained in Certificate of Title Volume 1615 Folio 588	293 m ²

Dated September 19, 1994.

GEORGE CASH, Minister for Lands.

Dated September 27, 1994.

MICHAEL JEFFERY, Governor in Executive Council.

Schedule No: A2/1994
DOLA 70/1994

LOCAL GOVERNMENT ACT 1960
PUBLIC WORKS ACT 1902
NOTICE OF RESUMPTION OF LAND

For the purposes of the public work described in the Schedule, the land described in the Schedule ("the resumed land") has been set apart, taken or resumed. A plan and a more particular description of the resumed land may be inspected between 8.00 a.m. and 5.00 p.m. on working days at: Department of Land Administration, Midland Square, Midland.

The resumed land shall, by force of the Public Works Act 1902 and Local Government Act 1960, be vested in Her Majesty, for an estate in fee simple (except those lands being under the Land Act or dedicated or reserved for a public purpose, which will be vested in Her Majesty absolutely), for the public work, freed and discharged of all trusts, mortgages, charges, obligations, estates, interest, right-of-way, or other easements whatsoever.

Schedule

1. Public Work: Widening of Martin Court (Rd No. 18683)

Local Authority: City of Stirling

Plan/Diagram No. showing Land resumed: Diagram 91816

Council Resolution Date: 15 February 1994, DOLA Ref: 819/1994

Owner or Reputed Owner	Occupier or Reputed Occupier	Description of Land	Area (approx.)
Kenneth Raymond, Ryniker and Valerie, Jacqueline Ryniker	K R and V J Ryniker	Part of Lot 224 on Plan 14197 being part of the land contained in Certificate of Title Volume 1646 Folio 959	6 m ²

2. Public Work: Widening of Selby Street North (Rd No. 5934)

Local Authority: City of Stirling

Plan/Diagram No. showing Land resumed: Diagram 91818

Council Resolution Date: 16 February 1993, DOLA Ref: 1318/1994

Owner or Reputed Owner	Occupier or Reputed Occupier	Description of Land	Area (approx.)
Resource and Mineral Equities Ltd	Resource and Mineral Equities Ltd	Part of Lot 2 on Diagram 2840 being part of the land contained in Certificate of Title Volume 1979 Folio 221	59 m ²

3. Public Work: Widening of Montgomery Way

Local Authority: Shire of Swan

Plan/Diagram No. showing Land resumed: Diagram 90511

Council Resolution Date: 24 June 1985, DOLA Ref: 1110/1991

Owner or Reputed Owner	Occupier or Reputed Occupier	Description of Land	Area (approx.)
Labenai Nominees Pty Ltd and Lily Gild	Labenai Nominees Pty Ltd and L Gild	Part of Lot 219 on Plan 3031 being part of the land contained in Certificate of Title Volume 1825 Folio 168	168 m ²

4. Public Work: Widening of Peterson Road (Rd No. 7094)

Local Authority: Shire of Dalwallinu

Plan/Diagram No. showing Land resumed: Diagram 91757

Council Resolution Date: 28 September 1993, DOLA Ref: 2445/1993

Owner or Reputed Owner	Occupier or Reputed Occupier	Description of Land	Area (approx.)
John Frederick Peterson	J F Peterson	Portion of Victoria Location 4425 being part of the land contained in Certificate of Title Volume 1058 Folio 153	1 987 m ²

5. Public Work: Widening of Shield Road

Local Authority: Shire of West Arthur

Plan/Diagram No. showing Land resumed: Diagram 91828

Council Resolution Date: 17 October 1991, DOLA Ref: 896/1958

Owner or Reputed Owner	Occupier or Reputed Occupier	Description of Land	Area (approx.)
David Morton South	D M South	Portion of Williams Location 9983 being part of the land contained in Certificate of Title Volume 1197 Folio 434	1.3150 ha

6. Public Work: Widening of Pink Lake Road (Rd No. 13178)

Local Authority: Shire of Esperance

Plan/Diagram No. showing Land resumed: Diagram 91825

Council Resolution Date: 15 November 1993, DOLA Ref: 2520/1993

Owner or Reputed Owner	Occupier or Reputed Occupier	Description of Land	Area (approx.)
Mina May Crisp	M M Crisp	Part of Lot 175 on Plan 8296 being part of the land contained in Certificate of Title Volume 1281 Folio 432	37 m ²

Dated September 19, 1994.

GEORGE CASH, Minister for Lands.

Dated September 27, 1994.

MICHAEL JEFFERY, Governor in Executive Council.

Road Dedication

It is hereby notified that the Minister for Lands has approved, pursuant to Section 288 of the Local Government Act, the dedication as public street the roads in the various Municipalities as described in the abovementioned resumption notices.

By Order of the Minister for Lands.

Dated this 7th day of October, 1994.

A. A. SKINNER, Chief Executive.

LA408

File No. 1620/1909
Ex. Co No. 1482

PUBLIC WORKS ACT 1902
EAST PERTH REDEVELOPMENT ACT 1991
LAND ACQUISITION

Use and Requirement of the East Perth Redevelopment Authority

Notice is hereby given, and it is hereby declared, that the piece or parcel of land described in the Schedule hereto being in the Swan district have, in pursuance of the written consent under the East Perth Redevelopment Act 1991 and approval under Section 17 (1) of the Public Works Act 1902 of His Excellency the Governor, acting by and with the advice of the Executive Council, dated the 27th day of September 1994, been compulsorily taken and set apart for the purpose of the following public work, namely: Use and Requirement of the East Perth Redevelopment Authority and further notice is hereby given that the said piece or parcel of land so taken and set apart is shown marked off on DOLA Plan 18504 which may be inspected at the Department of Land Administration, Midland. The additional information contained in the Schedule after the land description is to define locality only and in no way derogates from the Transfer of Land Act description. And it is hereby directed that the said land shall vest in East Perth Redevelopment Authority for an estate in fee simple in possession for the public work herein expressed, freed and discharged from all trusts, mortgages, charges, obligations, estates, interests, rights-of-way or other easements whatsoever.

Schedule

Owner or Reputed Owner	Occupier or Reputed Occupier	Description	Area (approx.)
Hyem Hester and Company Pty Ltd	Vacant	Portion of Lots 1, 2, 3, 4, 5 and 6 on Plan 1978 being the land remaining in Certificate of Title Volume 334 Folio 18	356 m ²

Certified correct this 9th day of September 1994.

GEORGE CASH, Minister for Lands.

Dated this 27th day of September 1994.

MICHAEL JEFFERY, Governor in Executive Council.

LA701

LAND ACT 1933
RESERVATION NOTICES

Made by His Excellency the Governor under Section 29.

The Crown Lands described below have been set apart as public reserves.

DOLA File: 2455/993.

Reserve No. 43127 comprising Cervantes Lot 872 with an area of 669 square metres on Land Administration Plan 18451 for the designated purpose of "Pedestrian Accessway and Public Utilities Services".

Public Plans: BF38 (2) 04.24, 05.24 and 05.25. Iberia Street.

Local Authority—Shire of Dandaragan.

DOLA File: 447/994.

Reserve No. 43171 comprising Greenbushes Lot 386 (formerly Lots 56, 57 and 58) with an area of 3035 square metres for the designated purpose of "Park".

Public Plan: BG 29(2) 26.15. Blackwood Road.

Local Authority—Shire of Bridgetown-Greenbushes.

DOLA File: 1223/991.

Reserve No. 43181 comprising Geraldton Lot 3003 (formerly Lot 24 on Plan 9111) with an area of 1.6415 hectares for the designated purpose of "Public Recreation".

Section 20A.

Public Plan: BE43 (2) 15.15. Brede Street.

Local Authority—City of Geraldton.

DOLA File: 1886/993.

Reserve No. 43182 comprising Canning Location 3893 (formerly Lots 31, 32, 33 and 34 on Plan 4742) with an area of 1.7502 hectares on Land Administration Diagram 91664 for the designated purpose of "Conservation of Flora and Fauna".

Public Plan: BG34 (2) 24.22. Ozone Terrace.

Local Authority—Shire of Kalamunda.

Reserve 43182 is automatically vested in the National Parks and Nature Conservation Authority pursuant to Section 7 of CALM Act 1984.

DOLA File: 2980/991.

Reserve No. 43183 comprising Kyarra Locations 180 and 181 with an area of 17.8576 hectares on Land Administration Diagram 90723 for the designated purpose of "Stockpile Sites".

Public Plan: Cue (250). Reedy Road.

Local Authority—Shire of Cue.

DOLA File: 515/994.

Reserve No. 43184 comprising Swan Location 11955 (formerly Lot 855 on Diagram 77578) with an area of 1530 square metres for the designated purpose of "Drainage".

Public Plan: BG34 (2) 17.33. Cassia Way.

Local Authority—City of Bayswater.

DOLA File: 1853/994.

Reserve No. 43185 comprising Canning Location 3902 (formerly Lot 423 on Plan 19178) with an area of 1061 square metres for the designated purpose of "Public Recreation".

Section 20A.

Public Plan: BG34 (2) 31.30. Irian Grove.

Local Authority—City of Canning.

DOLA File: 1853/991.

Reserve No. 43186 comprising Perth Lot 1029 with an area of 809 cubic metres on Land Administration Plan 18531 for the designated purpose of "Pedestrian Accessway".

Public Plan: BG34 (2) 13.24. Mounts Bay Road.

Local Authority—City of Perth.

DOLA File: 1856/994.

Reserve No. 43187 comprising Canning Location 3903 (formerly Lot 350 on Plan 19199) with an area of 3660 square metres for the designated purpose of "Public Recreation".

Section 20A.

Public Plan: BG34 (2) 31.29. Woolner Green.

Local Authority—City of Canning.

DOLA File: 606/994.

Reserve No. 43188 comprising Swan Location 11958 (formerly Lots 431 and 432 on Plan 19375) with an area of 4020 square metres for the designated purpose of "Public Recreation".

Section 20A.

Public Plan: BG34 (2) 23.29. Helena Valley Road.

Local Authority—Shire of Mundaring.

DOLA File: 1825/994.

Reserve No. 43191 comprising Canning Location 3900 (formerly Lots 133 and 137 on Plan 19284) with an area of 4278 square metres for the designated purpose of "Public Recreation".

Section 20A.

Public Plans: BG34 (2) 27.27 and 27.28. Curedale Mews.

Local Authority—City of Melville.

DOLA File: 572/994.

Reserve No. 43192 comprising Jandakot Agricultural Area Lot 654 (formerly Lot 592 on Plan 19371) with an area of 321 square metres for the designated purpose of "Public Recreation".

Section 20A.

Public Plan: BG34 (2) 16.11. The Cove.

Local Authority—City of Canning.

DOLA File: 2312/994.

Reserve No. 43193 comprising Swan Location 12040 (formerly Lot 171 on Diagram 75983) with an area of 2.4819 hectares for the designated purpose of "Historic Precinct, Public Purposes, Community Use and Ancillary and Beneficial Commercial Purposes".

Public Plans: BG34 (2) 16.46, 16.47, 17.46 and 17.47. Heritage Lane.

Local Authority—City of Nedlands.

A. A. SKINNER, Chief Executive.

LA801

LAND ACT 1933

AMENDMENT OF RESERVES

Made by His Excellency the Governor under Section 37.

The following reserves have been amended.

DOLA File: 5028/949V5.

Reserve No. 23136 (Bulara Locations 51, 67 and 75) "Common" to exclude that portion now comprised in Location 136 as surveyed and shown bordered green and the area containing 4.3927 hectares shown coloured dark brown on Land Administration Diagram 90904 and of its area being reduced to 2744.3067 hectares accordingly.

Public Plans: DF72 (2) 32.24, 32.25, 33.24, 33.25 (10) 7.5, 7.6 and Gordon Downs (250). Duncan and Great Northern Highways.

Local Authority—Shire of Halls Creek.

DOLA File: 3557/956.

Reserve No. 24952 (Esperance District) "Use and Benefit of Aborigines" to comprise Locations 2085, 2086, 2088, 2089 and 2090 as surveyed and shown bordered pink on Land Administration Plans 18514 and 18515 in lieu of Locations 439, 440, 445, 601, 602, 614, 621 and 690 and of its area being increased (recalculated) to 3238.7592 hectares accordingly.

Public Plans: Caitup, Coomalbidgup and Scaddan (50). Coolgardie-Esperance Highway and Speddingup Road West.

Local Authority—Shire of Esperance.

DOLA File: 2156/967.

Reserve No. 35402 (Swan Location 8601) "Depot Site" to exclude that portion containing 1840 square metres shown delineated and bordered green on Land Administration Diagram 91765 and of its area being reduced to 1.7140 hectares accordingly.

Public Plan: BG34 (2) 11.34. Balcatta Road.

Local Authority—City of Stirling.

DOLA File: 759/967.

Reserve No. 3720 (Swan Location 11328) "Mount Lawley College" to include Location 11922 as surveyed and shown bordered pink on Land Administration Diagram 91705 and of its area being increased to 18.6199 hectares accordingly.

Public Plan: BG34 (2) 14.28. Bradford Street.

Local Authority—City of Stirling.

DOLA File: 3662/953.

Reserve No. 23680 (Swan Locations 5331, 5332, 7120 and 7663) "High School Site" to exclude that portion now comprised in Location 11922 as surveyed and shown bordered pink on Land Administration Diagram 91705 and of its area being reduced to 7.9207 hectares accordingly.

Public Plan: BG34 (2) 14.28. Woodsome Street.

Local Authority—City of Stirling.

DOLA File: 2307/978.

Reserve No. 35943 (Canning Location 3107) "Public Recreation" to include Location 3896 (formerly Lot 102 on Plan 19056) and of its area being increased to 5851 square metres accordingly.

Public Plan: BG34 (1) 41.31. Avila Place.

Local Authority—City of Gosnells.

DOLA File: 2343/982.

Reserve No. 38630 (Canning Locations 3418 and 3731) "Public Recreation" to include Location 3901 (formerly Lot 207 on Plan 19043) and of its area being increased to 9393 square metres accordingly.

Public Plan: BG34 (1) 35.25. Wilby Place.

Local Authority—City of Gosnells.

DOLA File: 1854/987.

Reserve No. 40244 (at Bunbury) "Public Recreation" to comprise Lot 756 as surveyed and shown bordered red on Land Administration Diagram 91438 in lieu of Lot 694 and of its area being reduced to 5720 square metres accordingly.

Public Plan: BG30 (2) 1.28. Parade Road.

Local Authority—City of Bunbury.

DOLA File: 3533/988.

Reserve No. 41196 (Rockingham Lot 1579) "Public Recreation" to include Lot 1595 (formerly Lot 280 on Plan 18938) and of its area being increased to 5.6126 hectares accordingly.

Public Plans: BG33 (2) 6.28 and 7.28. Leeuwin Parade.

Local Authority—City of Rockingham.

DOLA File: 1294/989V2.

Reserve No. 42070 (Geraldton Lot 2910) "Railway" to include Lot 2995 as surveyed and shown bordered pink on Land Administration Diagram 91201 and of its area being increased to 2.6983 hectares accordingly.

Public Plan: BE43 (2) 15.16. Chapman Road.

Local Authority—City of Geraldton.

DOLA File: 2989/991.

Reserve No. 42071 (at Bunbury) "Family Centre" to comprise Lot 748 as surveyed and shown bordered red on Land Administration Diagram 91438 in lieu of Lot 727 and of its area being increased to 2210 square metres accordingly.

Public Plan: BG30 (2) 1.28. Hudson Road.

Local Authority—City of Bunbury.

A. A. SKINNER, Chief Executive.

LA901

LAND ACT 1933

Change of Purpose of Reserves

Made by His Excellency the Governor under Section 37.

The purpose of the following reserves have been changed.

DOLA File: 3557/956.

Reserve No. 24952 (Esperance Locations 2085, 2086, 2088, 2089 and 2090) being changed from "Use and Benefit of Aborigines" to "Use and Benefit of Aboriginal Inhabitants".

Public Plans: Caitup, Coomalbidgup and Scaddan (50). Coolgardie-Esperance Highway and Speddingup Road West.

Local Authority—Shire of Esperance.

DOLA File: 725/968.

Reserve No. 27101 (Plantagenet Locations 6917 and 7327) being changed from "Stock Saleyards" to "Livestock Sales and Produce Processing Site".

Public Plan: BJ26 (10) 4.3. Denmark-Mount Barker Road and South Coast Highway.

Local Authority—Shire of Denmark.

DOLA File: 2820/969.

Reserve No. 30157 (Kalgoorlie Lots 3488 and 3498) being changed from "Housing (Main Roads Department)" to "Use and Requirements of the Commissioner of Main Roads".

Public Plans: CF37 (2) 29.40 and 30.40. Alman Place and Killarney Street.

Local Authority—City of Kalgoorlie-Boulder.

DOLA File: 735/962.

Reserve No. 34600 (Canning Location 2879) being changed from "Public Utilities Services" to "Park and Public Utilities Services".

Public Plan: BG34 (2) 22.20. Lewis Road.

Local Authority—Shire of Kalamunda.

A. A. SKINNER, Chief Executive.

LB201

LAND ACT 1933 CANCELLATION OF RESERVES

Made by His Excellency the Governor under Section 37.

The following reserves have been cancelled.

DOLA File: 9336/906.

Reserve No. 10574 (Williams District) "Schoolsite".

Public Plan: Williams NE (25).

Local Authority—Shire of Williams.

DOLA File: 2653/915.

Reserve No. 18551 (Kununoppin Lot 212) "Camping".

Public Plan: Kununoppin Townsite.

Local Authority—Shire of Trayning.

DOLA File: 1480/991

Reserve No. 24746 (Williams Locations 15211, 15212, 15213 and 15214) "Conservation of Flora".

Public Plan: East Arthur NE (25).

Local Authority—Shire of Wagin.

A. A. SKINNER, Chief Executive.

LOCAL GOVERNMENT

LG401

SHIRE OF COOLGARDIE Authorised Persons

It is hereby notified for public information that the following persons have been authorised by Council to Act under the provisions of the following Acts effective from 1 October 1994.

1. Dog Act 1976

Peter James Hughson
Keith Edward Anderson
Robert John McNally
Phillip Neil Gray
Edward J. Western
Sharon Walding
Ronald Potter
Trevor John Walker
Edward Czaplinzki

2. Dog Act 1976—Registration Officers Only

Beverley Elizabeth Fitzpatrick
Margaret Ann Pedretti
Lee Eleanor Hanks
Samantha Suzette Lawrence

3. Off Road Vehicles Act 1978

Peter James Hughson
Keith Edward Anderson
Robert John McNally
Phillip Neil Gray
Edward Joseph Western
Trevor John Walker

4. Issue Infringement Notices—Section 59 (a) of the Bush Fires Act 1954

Peter James Hughson
Keith Edward Anderson
Robert John McNally
Phillip Neil Gray
Edward Joseph Western

5. Litter Act 1979

Peter James Hughson
Keith Edward Anderson
Robert John McNally
Phillip Neil Gray
Edward Joseph Western
Trevor John Walker

6. Health Act 1911

Trevor John Walker

7. Local Government Act 1960

Peter James Hughson
Keith Edward Anderson
Robert John McNally
Phillip Neil Gray
Trevor John Walker

All previous appointments are hereby cancelled.

P. J. HUGHSON, Shire Clerk.

LG402**LOCAL GOVERNMENT ACT 1960***Shire of Gingin*

Appointment of Registration Officers and Authorised Officers

It is hereby notified for public information that the following persons have been appointed as authorised officers pursuant to the following Acts and have been authorised to enforce the following Acts, Regulations and By-Laws—

Local Government Act 1960
Control of Vehicles (Off-Road Areas) Act 1978 and Regulations
Dog Act 1976 and Regulations
Bush Fires Act 1954 and Regulations
Spearguns Control Act
Justice Act 1902
All of Council's By-Laws

Alan Neil Snow
Kevin Michael Williamson

The appointment of Michael Kokir is hereby cancelled.

A. W. HORTIN, Shire Clerk.

LG404**LOCAL GOVERNMENT ACT 1960***Town of Port Hedland*

SCALE OF FEES AND CHARGES

Grazing Stock Holding Yards

In pursuance of the power conferred upon it by the abovementioned Act and all other powers enabling it, the Council of the abovementioned municipality resolved at a meeting held on Thursday, 22 September 1994 that the following charges will apply.

1. Holding Charge—\$0.50/head/day to a maximum of \$2.50 per head per holding period.
2. All water consumption costs during holding period.
3. Removal and disposal of carcasses—\$125 per burial.

GARY FITZGERALD, Chief Executive Officer/Town Clerk.
ALAN EGGLESTON, Mayor.

LG405

LOCAL GOVERNMENT ACT 1960

Town of Shepperton

Closure of Private Street

Department of Local Government,
Perth, 5 October 1994.

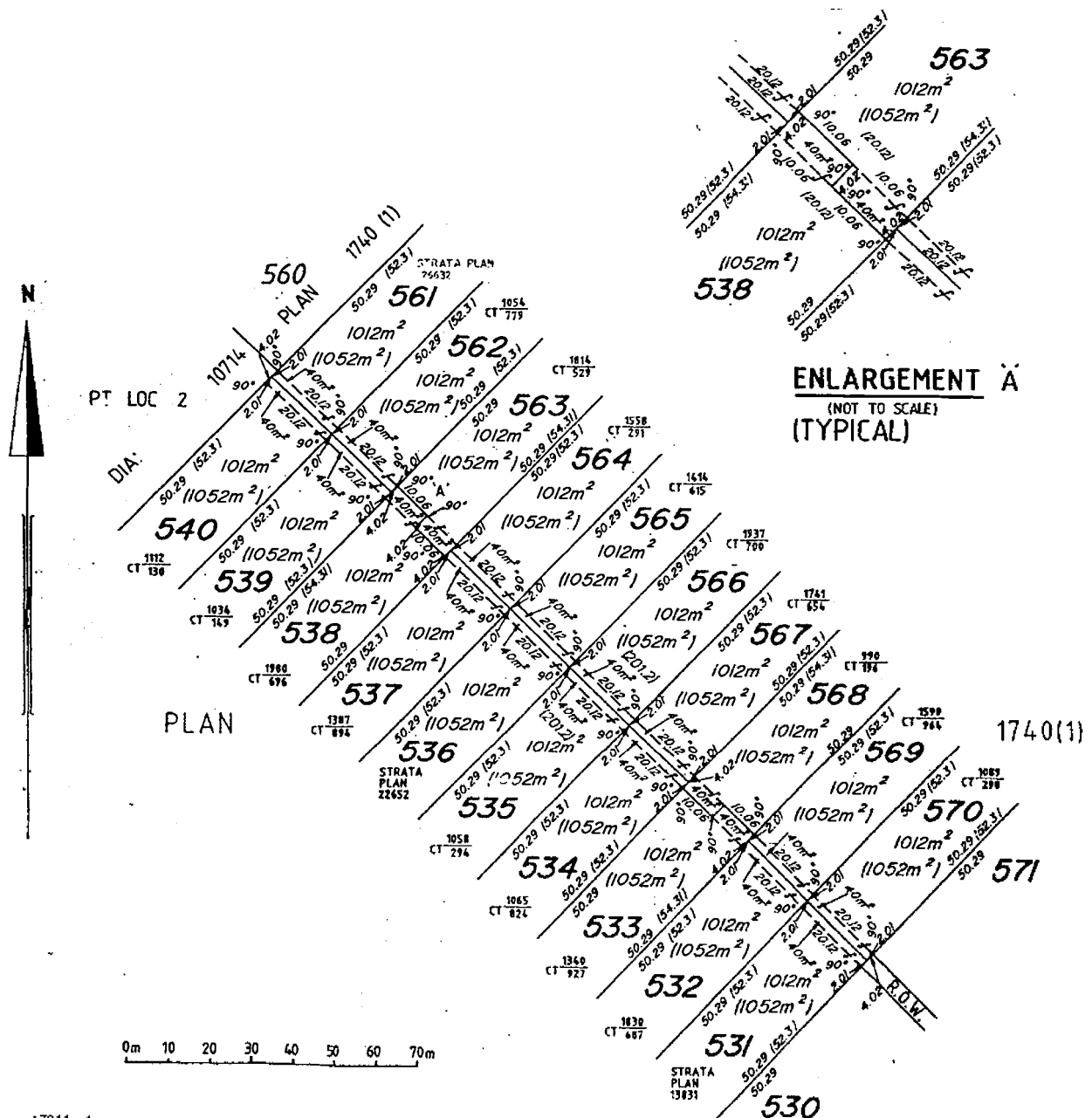
LG: P 4-12 A2.

It is hereby notified for public information that His Excellency the Governor has approved under the provisions of section 297A of the Local Government Act 1960, the resolution passed by the Town of Shepperton (formerly City of Perth) that the private street which is described as being portion of Canning Location 2, being portion of the land coloured brown on Plan 1740 (1) and being portion of the land contained in Certificate of Title Vol 331 Fol 33 be closed, and the land contained therein be amalgamated with adjoining Lots 561-570 Planet Street and Lots 531-540 Bishopsgate Street, Carlisle, as shown in the Schedule hereunder.

JOHN LYNCH, Executive Director,
Department of Local Government.

Schedule

Diagram No. 87293



LG403

SHIRE OF MUNDARING

It is hereby notified for public information that the Council of the abovementioned municipality has resolved that the following fees and charges shall apply—

PROPERTY RENTS—

Mundaring Sharing \$1 700 pa

PLAYING SURFACES—

Tennis Courts \$60.00-\$90.00 per court per season
 Multipurpose Hard Courts \$9.00 per player per season
 Lighting \$6.00 per hour
 Casual Hire \$7.00 per hour
 Ovals \$26.00 per senior player per season

SWIMMING POOLS—

Adults	Bilgoman		\$2
	Mt Helena		\$1.60
Children			\$1.00
Season Tickets	Bilgoman	50	\$80
		25	\$42.50
	Mt Helena	50	\$60
		25	\$32.50
	Children	50	\$35
		25	\$20

Lake Leschenaultia	Vehicles 9-20 seats	\$15.00
	Vehicles 21+ seats	\$30.00
	Reservation large shelter	\$35.00
	Reservation other shelter	\$25.00

M. N. WILLIAMS, General Manager.

LG406

LOCAL GOVERNMENT ACT 1960

City of Cockburn

Notice is hereby given for public information pursuant to section 420 of the Local Government Act 1960, that Mr Michael Richard Ward has been appointed to the position of Building Surveyor. Effective from 14 September 1994.

VINCENT GREEN, Principal Building Surveyor.

LG407

LOCAL GOVERNMENT ACT 1960

City of Cockburn

Notice is hereby given for public information pursuant to section 420 of the Local Government Act 1960, that the appointment of Mr Robert Charles Monnolly as Building Surveyor is cancelled.

VINCENT GREEN, Principal Building Surveyor.

LG408

LOCAL GOVERNMENT ACT 1960

Shire of Merredin

Sale of Land for Rates

Notice is hereby given that default in the payment of rates for a period of not less than three years having occurred, the Council of the Shire of Merredin, acting under the powers conferred by subsection C of Division 6 of Part XXV of the Local Government Act 1960, will offer for sale, by Public Auction, at the Merredin Shire Council Office, 110 Barrack Street, Merredin on the 4th day of November 1994, at 10.30 am, the pieces of land specified in the Schedule hereto.

ROY LITTLE, Shire Clerk.

Schedule

Description of Land Lot or Location Number	Title Reference Vol. Fol.	Area (ha)	Street	Description of Improvements	Name of Registered Proprietor	Name of other Persons appearing to have an interest	Rates outstanding \$	Other Charges Due on the Land \$
Location 25289	Vol. 1420 Fol. 737	3.1945ha	Goomarin Rd	Nil	A. D. Brown	Nil	519.05	Nil
Lot 210	Vol. 714 Fol. 57	1 012m ²	Duff St	Timber framed iron roof house	A. A. Wajleraki	W.A.W.A.	1 404.31	1 822.40
Lot 815	Vol. 1229 Fol. 733	893m ²	Cunningham St	Brick/Iron Shop	K. J. Fitzgerald	Official Trustee in Bankruptcy W.A.W.A.	1 952.43	4 986.73
Lot 395	Vol. 1778 Fol. 181	1 012m ²	Kitchener Rd	Nil	M. J. Cunningham R. L. Jenkinson	W.A.W.A.	2 448.98	3 074.21
Lot 1	Vol. 1273 Fol. 009	1 201m ²	Brewery Rd	Nil	M. Jenkinson G. J. Ellis	P. McDowall W.A.W.A.	1 614.57	1 490.16

LG409

BUSH FIRES ACT 1954

Shire of Moora

Fire Control Officers

Notice is hereby given pursuant to section 38 of the Bush Fires Act 1954, that the following is a list of Fire Control Officers appointed for the respective Brigades, all other appointments are hereby cancelled—

Chief Fire Control Officer	N. J. McLean
Deputy Chief Fire Control Officer	J. McNamara
Deputy Chief Fire Control Officer	R. J. Bryan
Fire Weather Officer	L. A. McQueen
Deputy Fire Weather Officers	N. J. McLean M. J. Prunster

Bush Fire Officers—

L. G. Crane	Bindi Bindi
B. Lehmann (Permit issuing only)	Bindi Bindi
F. M. King (Permit issuing only)	Bindi Bindi
N. J. McLean	Coomberdale
R. Bryan (Permit issuing only)	Coomberdale
C. Gardiner (Permit issuing only)	Coomberdale
A. M. Haeusler	Koojan
J. Cocking (Permit issuing only)	Koojan
A. Snell (Permit issuing only)	Koojan
J. McNamara	Miling
D. Seymour (Permit issuing only)	Miling
T. Sayers (Permit issuing only)	Miling
N. Martin	Moora
R. Manning (Permit issuing only)	Moora
P. C. Meikle (Permit issuing only)	Moora
N. J. Clancy	Watheroo
R. J. Scott (Permit issuing only)	Watheroo
P. Connelly (Permit issuing only)	Watheroo

J. N. WARNE, Shire Clerk.

LG410

DOG ACT 1976

Shire of Mundaring

It is hereby notified for public information that Alison Elizabeth Goode has been appointed by the Council of the Shire of Mundaring to exercise the powers of Registration Officer and has been authorised for the purposes of the Dog Act 1976 to register dogs.

M. N. WILLIAMS, Shire Clerk.

LG411**BUSH FIRES ACT 1954***Shire of Pingelly*

The following appointments are hereby notified for public information—

Fire Control Officer: R O Kennedy

Dual Fire Control Officer: A. Price (Shire of Corrigin)

I. Eva (Shire of Brookton)

The following appointments are hereby revoked—

Dual Fire Control Officers: G. S. Cyprian (Shire of Corrigin)

B. Hobbs, R. Walters, L. Eyre, G. Bassett (Shire of Brookton)

N. MITCHELL, Shire Clerk.

LG412**DOG ACT 1976***Shire of Pingelly*

It is hereby notified for public information that Mr Ross Owen Kennedy has been appointed as an authorised dog control officer and authorised pound keeper.

N. MITCHELL, Shire Clerk.

LG413**CITY OF SOUTH PERTH**

It is hereby notified for public information that the Mr Laurence Winston Griffiths and Mr John Keith Venning have been appointed as Authorised Officers under the following Acts and By-laws for the City of South Perth—

- (i) Bush Fires Act and Regulations;
- (ii) Dog Act and Regulations;
- (iii) Litter Act and Regulations;
- (iv) Control of Vehicles (Off-Road Area) Act and Regulations;
- (v) Parking Facilities By-law;
- (vi) Public Reserves By-law;
- (vii) Collier Park Golf Course By-law;
- (viii) Street Lawns and Gardens By-law; and
- (ix) Authorised Officer under Section 669A, 669C, 669D and 669F (6) of the Local Government Act 1960.

The appointment of Mr Nick Berry under the above Acts and Regulations is hereby cancelled.

L. L. METCALF, Chief Executive.

LG414**BUSH FIRES ACT 1954***Shire of Tammin***Fire Control Officers**

It is hereby notified for public information that the undernamed persons are authorised to be Bush Fire Control Officers under the provisions of the Bush Fires Act 1954 for the Municipality of the Shire of Tammin—

Chief Fire Control Officer—

G W Thomson

Deputy Chief Fire Control Officer—

H L Dixon

Fire Weather and Harvest Ban Officers—

G L Keefe

T W Applegate

G W Thomson

K G Uppill

H L Dixon

Bush Fire Control Officers—

C Nock
F P Mackin
T W Applegate
A E Rogers
K G Uppill
P J Caffell
G Hocking
R J York
G L Keeffe
R Stokes

All previous appointments are hereby cancelled.

G. L. KEEFFE, Shire Clerk.

LG501

LOCAL GOVERNMENT ACT 1960**HEALTH ACT 1911**

Shire of Wyndham-East Kimberley

Memorandum of Imposing Rates

To whom it may concern

At a meeting of the Shire of Wyndham-East Kimberley held on 16 August 1994, it was resolved that the rates specified hereunder would be imposed on all rateable property within the district of the Shire of Wyndham-East Kimberley in accordance with the provision of the Local Government Act 1960 and the Health Act 1911 for the year ending 30 June 1995.

Dated the 5th October 1994.

COLIN WOOTTON, President.
ANDREW HAMMOND, Shire Clerk.

Schedule of Rates and Charges Levied

General Rates—

GRV-9.730 cents in the dollar on gross rental value of rateable property.

UV-1719 cents in the dollar on unimproved value of rateable property.

Minimum Rate —\$400.00 per assessment on gross rental value
—\$300.00 per assessment on unimproved value

Discount—A discount of 10% will be allowed on current rates paid in full within 35 days of the date of service.

Penalty—A penalty of 10% will be charged on all rates (except deferred pensioners) outstanding on 31st January 1995.

Rubbish Service Charges—Domestic Rubbish \$180.00 per annum for service and first 240lt mobile garbage bin and \$180 for each subsequent bin. (1 service per week)

Commercial Rubbish \$360.00 per annum for service and first 240lt mobile garbage bin and \$360.00 for each subsequent bin. (2 services per week).

Caravan Parks—\$5.00 per bay (no service).

LG601

BUSH FIRES ACT 1954

City of Geraldton

Notice to all Owners and/or Occupiers of Land in the City of Geraldton

Pursuant to the powers contained in section 33 of the above Act, you are hereby required, on or before the 30th day of November 1994 or within 14 days of the date of your becoming owner or occupier should this be after the 30th day of November 1994, to remove from the land owned or occupied by you all inflammable materials or to clear firebreaks in accordance with the following and thereafter to maintain the land or the firebreaks clear of inflammable material up to and including the 14th day of February 1995—

- (i) Where the area of the land is 2 000 m² or less, all inflammable material on the land shall be removed from the whole of the land;
- (ii) Where the land exceeds 2 000 m² in area, firebreaks at least 3 m wide shall be cleared of all inflammable material immediately inside all external boundaries of the land and also immediately surrounding all buildings situated on the land.

If it is considered to be impracticable for any reason to clear firebreaks or to remove inflammable material from land as required by this notice, you may apply to Council or its duly authorised officer, no later than 13 November 1994, for permission to provide firebreaks in alternative positions or to take alternative action to abate fire hazards on the land. If permission is not granted by Council or its duly authorised officer, you are to comply with the requirements of this notice.

Inflammable material is defined for the purpose of this notice to include bush, timber, boxes, cartons, paper and like inflammable materials, rubbish and also any combustible matter, but does not include green standing trees or growing bushes and plants in gardens or lawns.

The penalty for failing to comply with this notice is either a \$80 infringement fine or a court fine to a maximum of \$1 000. A person in default is also liable, whether prosecuted or not, to pay the cost of performing the work directed in this notice if it is not carried out by the owner or occupier by the date required by this notice.

If the requirements of this notice are carried out by burning, such burning must be in accordance with the relevant provisions of the Bush Fires Act prior to the prohibited burning period commencing 1 December 1994.

By order of the Council.

G. K. SIMPSON, City Manager.

LG602

BUSH FIRES ACT 1954

Shire of Brookton

Firebreak Order 1994/95

Pursuant to powers contained in section 33 of the Bush Fires Act 1954 owners and occupiers of property within the Shire of Brookton are hereby required on or before the 14th November 1994 to plough, cultivate, scarify, chemically spray or otherwise clear and thereafter maintain free of all flammable material until the 15th April 1995, firebreaks as stipulated in the following positions.

Schedule

Rural Land

1.1 Within fifteen (15) metres of the perimeter boundary, whichever is nearer of all buildings and/or haystacks or groups of buildings and/or haystacks, or fuel drums and/or fuel depots, on the land, to completely surround the building or group of buildings. The cleared land is to extend for a distance of not less than five (5) metres.

1.2 During any period when harvesting operations are being conducted there shall be provided in the same paddock or within 50 metres of that paddock an operational independent mobile fire fighting unit having a water capacity of not less than 450 litres. The tank of the unit shall be kept full of water at all times during the harvesting operations. The responsibility to supply the unit being that of the landholder.

1.3 During the prohibited burning times, all trucks, bulldozers and tractors shall not be operated on rural land unless fitted with a fire extinguisher.

Definition "Fire Extinguisher" means a device which comprises—

- (a) a container filled with at least 7.5 litres of water, and
- (b) be capable of discharging that water under pressure and which is in a sound working condition, or
- (c) an approved operative chemical extinguisher.

1.4 During the prohibited burning time, all internal combustion motors being stationary and unattended shall not be operated unless clear of all flammable material immediately surrounding the said motor for a distance of not less than five (5) metres.

Townsite Land

2.1 With an area of less than 1 000 square metres with no buildings, completely clear all flammable material from the whole of the land.

2.2 With an area of less than 1 000 square metres with buildings, that all buildings or group of buildings have an area cleared of flammable material no less than two (2) metres wide, not more than fifteen (15) metres from such building or group of buildings or to the external boundary of the land, whichever is nearer.

2.3 With an area of greater than 1 000 square metres with no buildings, to be completely surrounded by a firebreak of not less than two (2) metres wide as near as possible to the boundary.

2.4 With an area of greater than 1 000 square metres with buildings or groups of buildings, have an area cleared of flammable material no less than two (2) metres wide, not more than fifteen (15) metres from such building or groups of buildings or to the external boundary of the land, whichever is nearer.

The firebreaks may be inspected shortly after the 14th of November 1994, and the penalty for failing to comply with this notice is a fine of not more than \$1 000, or a penalty of \$40 may be incurred by the issue of an infringement notice, and a person in default is also liable, whether prosecuted or not, to pay the cost of performing the work directed in this notice, if it is not carried out by the owner or occupier by the date required by this notice.

If it is considered to be impracticable for any reason to comply with the provisions of this notice, application may be made not later than the 1st day of November 1994, to the Council or its authorised officer for permission to provide alternative fire protection measures. If permission is not granted the requirements of this notice must be complied with.

If the requirements of this notice are carried out by burning, such burning must be in accordance with the relevant provisions of the Bush Fires Act 1954, which includes the necessity for permits to burn during the restricted and prohibited burning season.

Failure to comply with these requirements renders the offenders to the penalties prescribed in the Bush Fires Act 1954.

By Order of the Council.

IAN CURLEY, Shire Clerk.

LG603

BUSH FIRES ACT 1954

Town of Kwinana

Firebreak Notice

To: All owners and occupiers of land within the district of the Town of Kwinana

Take notice that pursuant to section 33 (1) of the Bush Fires Act 1954 the Town of Kwinana hereby gives you notice that you are required on or before 15 November 1994 to install fire prevention measures as per the following schedule and to maintain these measures until 15 April 1995.

- (a) All land zoned residential or special residential or and other land zoned under Town of Kwinana Town Planning Scheme #2 which is under 3 000 m²—

Remove all inflammable material from the whole of the land except living trees, shrubs, plants and lawn.

- (b) All other land over 3 000 m² within the Town of Kwinana—

- (i) Firebreaks of a minimum width and height of 3 metres are to be cleared immediately inside all external boundaries of the land;
- (ii) Firebreaks of a minimum width and height of 3 metres are to be cleared immediately surrounding all buildings situated on the land;
- (iii) Firebreaks 10 metres in width and 3 metres in height are to be cleared immediately surrounding all hay stacks and any place where petroleum products are kept on the land;
- (iv) In addition to the requirements in (i), (ii) and (iii) above, where the area of land exceeds 10 hectares, firebreaks no less than 5 metres on width are to be cleared so as to ensure that no area of land within firebreaks exceeds 10 hectares in area.

It is the responsibility of the owner of the land to ensure that firebreaks have been constructed and maintained. The penalty for failing to comply with this notice is a fine not exceeding \$1 000 and a person in default is also liable, whether prosecuted or not, to pay the cost of performing the work directed if not carried out by the owner or occupier by the date required by this notice.

VARIATION TO FIREBREAK REQUIREMENTS

If you consider it to be impractical for any reason to clear firebreaks as required by this notice, you may apply in writing for a variation to Council not later than 31 October 1994. If permission is not granted by the Council or its duly authorised officer, you shall comply with the requirements of this notice. Any variation granted is for the period of this notice only (1994/95).

*Note: If the requirements of this Notice are carried out by burning, such burning must be in accordance with the relevant provision of the Bush Fires Act 1954.

Council may issue a special order for further work to be done if necessary to make the property safe.

GENERAL INFORMATION

Firebreaks required around buildings, refers to the removal of bush fire hazards (e.g. dead grass, branches, leaf litter etc.), green maintained lawns are acceptable. In all other cases, firebreaks are to be cleared to mineral earth. Firebreaks should be varied to avoid significant stand of vegetation. For a list of approved firebreak contractors, please contact Council's Ranger Services on Ph: 419 2222.

Dated this 28th day of September 1994.

By Order of Town of Kwinana.

R. K. SMILLIE, Town Clerk.

LG604**BUSH FIRES ACT 1954***Shire of Trayning*

Notice to Owners and Occupiers of Land within the Shire of Trayning

1. Firebreaks

Pursuant to the powers contained in section 33 of the above Act, you are hereby required, on or before, the 1st day of November 1994, to plough, scarify, cultivate, or otherwise clear, and thereafter maintain free of all inflammable material, until the 31st day of January 1995, (inclusive) in the following positions and of the following dimensions of the land owned or occupied by you.

2. Rural Lands

Firebreaks not less than three metres in width, inside and along the whole of the external boundaries of the properties owned or occupied by you, but where this is not practicable, the firebreaks must be provided as near as possible to, and within such boundaries.

3. Farm Buildings and Haystacks

Firebreaks at least three metres in width completely surrounding and not more than twenty metres (one chain) from the perimeter of any building, group of buildings or haystack. All inflammable material must be removed from an area two metres in width immediately surrounding the buildings.

4. Townsites

On, or before the 1st day of November 1994, all town lots within the townsites of Trayning, Kununoppin, and Yelbeni are required as follows—

- (a) Where the area of land is 0.2 hectare or less, remove all inflammable material from the whole of the land.
- (b) Where the area of the land exceeds 0.2 hectares, clear all inflammable material, firebreaks at least three metres wide immediately surrounding all buildings and/or haystacks situated on the land, and maintain free of such material until the 31st day of January 1995.

5. Fuel Dumps (Fuel Depots)

On, or before the 1st day of November 1994, all grass and similar material is to be cleared from areas where drum ramps are located and where drums, full or empty, are stored, and such areas are to be maintained and cleared of grass and similar inflammable material until the 31st day of January 1995.

6. General Provisions

If, for any reason it is considered impracticable to provide firebreaks in the positions required in this notice, an owner or occupier may make application in writing to the Council by 1st October 1994 for permission to vary this order. If permission is not granted by the Council or its duly authorised officer, you shall comply with the requirements of this order.

Dated this 7th day of September 1994.

By Order of the Council.

G. M. PEDDIE, Shire Clerk.

LG605**BUSH FIRES ACT 1954***Shire of Mundaring*

Notice to all Owners and/or Occupiers of Land situated in the Shire of Mundaring

FIREBREAKS

Pursuant to the powers contained in section 33 of the Bush Fires Act 1954, you are hereby required to clear of inflammable material firebreaks not less than 3 metres in width in the following positions on all land owned or occupied by you and situated within the Shire of Mundaring.

1. Immediately inside all external boundaries of the said land.
2. Immediately surrounding all buildings erected on the said land.

Such firebreaks may be constructed by one or more of the following methods—

PLOUGHING, CULTIVATING, SCARIFYING, BURNING, CHEMICAL SPRAYING OR OTHER APPROVED METHOD and are to be cleared to the satisfaction of the Shire's Ranger Service. In addition you may be required to carry out further works which may be deemed necessary by the Shire's Ranger Service and specified by way of a separate written notice forwarded to the address as shown on the Shire of Mundaring rate records for the land. In some instances naturally occurring features such as rocky outcrops, natural water courses or landscaping such as reticulated gardens, lawns or driveways may be an acceptable substitute for cleared firebreaks. This option must first be discussed with and approved by the Shire's Ranger Service.

All firebreaks as designed above must be prepared on or before the 30th day of November 1994 (OR WITHIN 14 DAYS OF YOU BECOMING THE OWNER OR OCCUPIER SHOULD THIS BE AFTER THAT DATE) and maintained clear of inflammable material up to and including the 14th day of March, 1995.

Take notice that pursuant to Clause 33 (4) of the Bush Fires Act where the owner or occupier of land who has received notice fails or neglects to comply with the requisitions of the notice within the time specified, the Shire of Mundaring may, by its officers and with such servants, workmen and contractors vehicles and machinery as the officers deem fit enter upon the land can carry out the requisitions of the notice which have not been complied with and pursuant to Clause 33 (5) of the Bush Fires Act the amount of any costs and expenses incurred may be recovered from you as the owner or occupier of the land.

APPLICATION TO VARY THE ABOVE REQUIREMENTS

If it is considered to be impracticable for any reason whatsoever to clear firebreaks as required by this notice, you may apply to the Council of the Shire of Mundaring or its duly authorised officers not later than the 15th day of November 1994 for permission to provide firebreaks in alternative positions on the land. If permission is not granted by the Council or its duly authorised officers, you must comply with the requirements of this notice.

If the requirements of this notice are carried out by burning, such burning must be in accordance with the relevant provisions of the Bush Fires Act.

The penalty for failing to comply with this notice is a fine not exceeding \$1 000.00 and a person in default is also liable whether prosecuted or not to pay the costs of performing the work directed by this notice if it is not carried out by the owner and/or occupier by the date required by this notice.

By order of the Council.

M. N. WILLIAMS, Shire Clerk.

LG606

BUSH FIRES ACT 1954

METROPOLITAN FIREBREAK ORDER

Notice to owners and occupiers of land inside the Metropolitan Fire District in the Shire of Swan.

Pursuant to the powers contained in section 33 of the above Act, you are hereby required on or before the 30th day of November, 1994 or within fourteen days of the date of your becoming owner or occupier should this be after the 30th day of November, 1994 and thereafter up to and including the 31st day of March, 1995 to have a firebreak, clear of all inflammable material, at least 3 metres wide immediately inside all external boundaries of the land and also immediately surrounding all buildings situated on the land.

If it is considered to be impracticable for any reason to clear firebreaks as required by this notice, you may apply in writing to the Council or its duly authorised officer not later than the 15th October 1994, for permission to provide firebreaks in alternative positions on the land.

If permission is not granted in writing by Council or its duly authorised officer prior to the firebreak deadline, you shall comply with the requirements of this notice.

If the requirements of this notice are carried out by burning, such burning must be in accordance with the relevant provisions of the Bush Fires Act.

By Order of the Council.

E. W. T. LUMSDEN, Chief Executive Officer,
Shire of Swan.

BUSH FIRES ACT 1954

Shire of Swan

It is hereby advised that the following have been appointed as Bush Fire Control Officers for the Shire of Swan.

Chief Bush Fire Control Officer—A. J. Pestell.

Deputy Chief Bush Fire Control Officer—G. Loveridge.

Bush Fire Control Officers—

K. Kitson
T. Chalker
J. Hill
G. Tunstead
P. Taylor
K. O'Garr (Metro Permits Only)
J. Teraci
L. Swannell
D. A. Kendall
J. Shaw
K. Richardson

B. Brocklehurst
R. White
K. Churack
S. Hart
L. Thirion
H. Fields
M. Collins
G. Rosher
L. Scantlebury
C. Burden

Cancellations—All previous appointments.

By Order of the Council.

BUSH FIRES ACT 1954
RURAL FIREBREAK ORDER—FIREBREAK DEADLINE
2 November 1994

Notice to owners and/or occupiers of land outside the Metropolitan Fire District in the Shire of Swan.

Pursuant to the powers contained in section 33 of the above Act you are hereby required on or before the 2nd November 1994 to remove from the land owned or occupied by you all inflammable material or to clear firebreaks in accordance with the following and thereafter to maintain the land or the firebreaks clear of inflammable material up to and including the 31st day of March, 1995.

In respect of land owned or occupied by you outside the Metropolitan Fire District you shall on or before the 2nd day of November, 1994 or within fourteen days of the date of your becoming owner or occupier should this be after the 2nd day of November, 1994.

A. On Rural Land—

1. Where the area of land is 121 hectares or less, clear all inflammable material from firebreaks to at least 3 metres wide immediately inside of all external boundaries of the land unless you hold written authorisation and an approved plan from the Council for an alternative firebreak and within sixty metres of the perimeter of any haystacks, building or group of buildings, so positioned as to completely surround such haystacks, building or group of buildings; and
2. Where the area of land is more than 121 hectares, clear of all inflammable material additional firebreaks in such positions as to divide the land into the areas not exceeding 121 hectares, each separate area to be completely surrounded by firebreaks inside all external boundaries of the land.

B. On Townsite Land or Land Subdivided for Residential Purposes—clear of all inflammable material firebreaks at least 3 metres wide immediately inside all external boundaries of the land and also immediately surrounding all buildings situated on the land.

C. Fuel Dumps and Depots—

Remove all inflammable material from all land where fuel drum ramps are located and where fuel dumps, whether containing fuel or not, are stored, to a distance of at least 4 metres outside the perimeter of any drum, ramp or stack of drums.

D. Land Adjoining Great Northern Highway—

You are hereby required on or before the 2nd day of November, 1994 to clear all inflammable material firebreaks at least 4.6 metres wide immediately along the internal boundary of your property where it adjoins the Great Northern Highway. The firebreak is to be maintained clear of all inflammable material up to and including the 31st day of March 1995. The firebreaks required in this section of this notice are in addition to firebreaks of 3 metres in width required on all other land owned or occupied within the Shire of Swan.

E. Special Rural Zones—

The Shire of Swan Town Planning Scheme No. 9 requires that all lots zoned Special Rural are required to have the standard 3 metres wide firebreaks as per clause 1A of this notice, except where the scheme requires a strategic firebreak, which shall be in the form of a trafficable track clear of inflammable material not less than 6 metres wide.

Strategic firebreaks where required are depicted on structure plans annexed to the scheme documents and are included on some lots in the Brigadoon, Weir Rd., Tilden Park (Gidgegannup) and Chittering Downs (Bullsbrook) development estates.

F. Pine Plantations—

A firebreak of not less than 10 metres in width—

- (a) inside and around the perimeter of land in separate ownership on which pines are planted, but this firebreak is not required around unplanted areas;
- (b) inside and along the boundary of those portions of pine plantation adjoining a formed public road; and
- (c) additionally and in such position that no area of pine plantation shall exceed 200 hectares without being enclosed by a ten metre break.

A fire break not less than 6 metres in width in such positions that no part of compartment of a pine plantation shall exceed 28 hectares in area.

All firebreaks referred to in this order shall be constructed and maintained in a condition trafficable by tractors and four wheel drive vehicles, and overhanging trees abutting all breaks shall be pruned to minimise accumulation of litter and allow vehicle access. In addition to the breaks specified pine plantation traversed by SEC power transmission lines have additional obligations under the State Energy Commission Act.

G. Special Purpose Zone—Vines Resort—

Alternative and strategic firebreaks as depicted on the Vines Resort Bush Fire Management Plan.

H. Alternative Firebreaks (previously approved)—

Holders of alternative firebreak permits must clear the approved alternative firebreaks of all inflammable materials for a distance of at least 3 metres wide and must comply with all other conditions endorsed on their letter of permit. Holders of existing alternative firebreak permits need not apply unless a variation is sought to the approved alternative position or alternative action to abate fire hazards.

Application for Alternative Firebreaks—

If it is considered to be impracticable for any reason to clear the firebreaks or remove inflammable material from the land as required by this notice you may apply to the Council in writing on or before the 15th October 1994, for permission to provide firebreaks in alternative positions or take alternative action to abate fire hazards on the land. If permission is not granted in writing by the Council prior to the firebreak deadline you shall comply with the requirements of this notice. Penalty—the penalty for failing to comply with this notice is a fine of not more than \$1 000 and a person is liable, whether prosecuted or not, to pay the cost of performing the work directed in this notice if it is not carried out by owner or occupier by the date required by this notice.

Burning—

If the requirements of this notice are carried out by burning, such burning must be in accordance with the relevant provision of the Bush Fires Act.

By Order of the Council.

LG902**LOCAL GOVERNMENT ACT 1960***Shire of Kalamunda***NOTICE OF INTENTION TO BORROW**

Proposed Loan No. 203 for \$29 000

Pursuant to section 609 and 610 of the Local Government Act 1960, the Council of the Municipality of the Shire of Kalamunda hereby gives notice that it proposes to borrow money by the sale of a debenture or debentures on the following term and for the following purpose:

\$29 000 for the period of fifteen (15) years at the current rate of rate of interest, with ten (10) yearly interest rate revisions, repayable at the office of the Council, Kalamunda, by thirty (30) half-yearly instalments of principal and interest.

Purpose: Fencing, lighting and resurfacing of five courts at the Maida Vale Tennis Club.

Estimates and Statements as required by section 609 are open for inspection by ratepayers at the office of the Council during office hours for a period of thirty-five (35) days after the publication of this notice.

All repayments of principal and interest will be the responsibility of the Maida Vale Tennis Club Inc.

Dated this fourth day of October 1994.

O. F. McGRATH, President.
G. F. DUTTON, Acting Shire Clerk.

LG907**LOCAL GOVERNMENT ACT 1960***City of Melville***NOTICE OF INTENTION TO BORROW**

Proposed Loan No. 369 of \$80 000

Pursuant to section 610 of the Local Government Act 1960, the City of Melville hereby gives notice that it proposes to borrow money by the sale of debenture, repayable at the office of the lender by equal, half yearly, or quarterly instalments of principal and interest (with the interest rate renegotiable on a 4 year cycle) for the following terms and purposes—

Loan 369—\$80 000—20 Year Term.

Mount Pleasant Bowling Club (Inc)—For the refurbishment of the Clubhouse and acquisition of green maintenance equipment at the Mount Pleasant Bowling Club, Bedford Road, Mount Pleasant.

Note: The repayments for Loan 369 are to be met by the Mount Pleasant Bowling Club (Inc) and therefore no loan repayment costs should be required to be met by ratepayers in respect to this proposal. The City of Melville is a guarantor to the loan.

Plans, specifications and estimates as required by section 609 of the Local Government Act 1960 are available for inspection at the office of the Council during business hours for thirty five (35) days after publication of this notice.

Dated this 23rd day of September 1994.

JUNE BARTON, Mayor.
JOHN McNALLY, Chief Executive Officer/Town Clerk.

MAIN ROADS**MA401**

MRWA 42-84-43

MAIN ROADS ACT 1930**PUBLIC WORKS ACT 1902****NOTICE OF INTENTION TO TAKE OR RESUME LAND**

The Minister for Works hereby gives notice, in accordance with the provisions of section 17 (2) of the Public Works Act 1902, that it is intended to take or resume under section 17 (1) of that Act the pieces or parcels of land described in the Schedule hereto and being all in the Murray District, for the purpose of the following public works namely, widening of the Mandurah-Pinjarra Road/South Yunderup Road Intersection (SLK section 13.29) and that the said pieces or parcels of land are marked off on MRWA Drawing 9302-0539-1 which may be inspected at the office of the Commissioner of Main Roads, Waterloo Crescent, East Perth.

Schedule

No.	Owner or Reputed Owner	Occupier or Reputed Occupier	Description	Area (Approx)
1.	A. & M. Paterson Pty Ltd	A. & M. Paterson Pty Ltd	Portion of Murray Location 15 and being part of the land comprised in Certificate of Title Volume 1896 Folio 698	102 m ²

Dated this 30th September 1994.

D. R. WARNER, Director Corporate Services.

MINERALS AND ENERGY**MN401****COAL MINES REGULATION ACT 1946**Department of Minerals and Energy
Perth, September 1994.

Pursuant to section 38 (1-9) of the Coal Mines Regulation Act 1946 the undernoted persons are re-appointed as members of the Accident Committee of the Board of Trustees of the Coal Mines Accident Relief Fund Trust—

Mr Kim Addis
Mr Joseph Borlini
Mr Kevin Bray
Mr Ross Edward Hebbard
Mr Robert Laurie Payne

Mr Gary Norman Wood is re-appointed as the Trustee representing the Miners.

L. C. RANFORD, Acting Director General.

MN403**MINING ACT 1978**Department of Minerals and Energy,
Perth WA 6000.

I hereby declare in accordance with the provisions of section 97 (1) of the Mining Act 1978 that the undermentioned mining lease is forfeited for breach of covenant *viz*; failure to comply with the prescribed expenditure conditions.

GEORGE CASH, Minister for Mines.

Number	Holder	Mineral Field
	MINING LEASE	
74/37	Grundy, Brant Harris; Grundy, William Roy	Phillips River

MN402

MINING ACT 1978

NOTICE OF APPLICATION FOR AN ORDER FOR FORFEITURE

Department of Minerals and Energy.

In accordance with Regulation 49 (2) (c) of the Mining Act 1978, notice is hereby given that the licences are liable to forfeiture under the provisions of section 96 (1) (a) for breach of covenant, *viz.* non payment of rent.

F. CULLEN, Warden.

To be heard in the Warden's Court, Marble Bar on 18 November 1994.

PILBARA MINERAL FIELD

Marble Bar District

P 45/2003—Welsh, Frank Henry.

PILBARA MINERAL FIELD

Nullagine District

L 46/21—Newton, John Frederick George.

L 46/28—Sears, Edmund Leslie.

WEST PILBARA MINERAL FIELD

P 47/975—Gilmore, Martin Lloyd; Gilmore, Theresia Margaret.

MN404

MINING ACT 1978

INSTRUMENT OF EXEMPTION OF CROWN LAND

The Minister for Mines pursuant to the powers conferred on him by section 19 of the Mining Act 1978, hereby exempts all areas of Crown Land described hereunder (not being Crown Land that is the subject of a mining tenement or an application therefor) from Divisions 1-5 of part IV of the Mining Act 1978.

Schedule

West Pilbara Mineral Field

Public Plan: Paraburdoo 1:100 000

Area A

All that portion of land bounded by AMG co-ordinates and starting at the northwestern corner at—

North (M)	East (M)
7,427,734	562,000 thence east to
7,426,325	566,000 thence south to
7,425,250	566,000 thence west to
7,425,250	562,000 thence north

back to the starting point

Area B

All that portion of land bounded by AMG co-ordinates and starting at the northwestern corner at—

North (M)	East (M)
7432841.7	563286.7 thence east to
7432837.7	564125.54 thence south to
7432488.2	564107.2 thence west to
7432511.2	563667.8 thence north to
7432661.0	563675.7 thence west to
7432681.9	563276.2 thence north

back to the starting point

Dated this 30th day of September 1994.

GEORGE CASH, Minister for Mines.

OCCUPATIONAL HEALTH, SAFETY AND WELFARE**OA401**

OCCUPATIONAL HEALTH, SAFETY AND WELFARE ACT 1984
OCCUPATIONAL HEALTH, SAFETY AND WELFARE REGULATIONS 1988
Exemption Certificate Pursuant to Regulation 213

(No. 20 of 1994)

I, Neil Bartholomaeus, Commissioner for Occupational Health, Safety and Welfare, hereby grant an exemption to Brambles Manford from the requirements of Regulation 507(2)(c) of the Occupational Health, Safety and Welfare Regulations 1988 in relation to the unloading of a 160 tonne vessel off transport at B.P. Refinery Kwinana, subject to the following conditions—

- (1) the ground on which the lift is to be carried out is to be suitably compacted for the loads imposed by the cranes;
- (2) the four crane lift is only to be attempted as a static lift;
- (3) the two Kato NK500 E111 cranes are to have the flyjibs and any other unnecessary gear for this lift removed to reduce weight; and
- (4) the requirements of 507(1)(b) are to be complied with.

Dated this 26th day of September 1994.

NEIL BARTHOLOMAEUS, Commissioner for Occupational
Health, Safety and Welfare.

PLANNING AND URBAN DEVELOPMENT**PD403**

TOWN PLANNING AND DEVELOPMENT ACT 1928
SCHEME AMENDMENT AVAILABLE FOR INSPECTION

City of Stirling

Town Planning Scheme No. 2—Amendment No. 240

Ref: 853/2/20/34, Pt. 240.

Notice is hereby given that the City of Stirling has prepared the abovementioned scheme amendment for the purpose of rezoning portions of the existing residential zones in the area broadly bounded by the Reid Highway, Mirrabooka Avenue, Flinders Street, Morley Drive and Wanneroo Road, in Balga and Nollamara, as part of the Residential Density Review.

Plans and documents setting out and explaining the scheme amendment have been deposited at Council Offices, Civic Place, Stirling, and at the State Planning Commission/Department of Planning and Urban Development, Albert Facey House, 469-489 Wellington Street, Perth, and will be available for inspection during office hours up to and including November 4, 1994.

Submissions on the scheme amendment should be made in writing on Form No. 4 and lodged with the undersigned on or before November 4, 1994.

This amendment is available for inspection in order to provide an opportunity for public comment and it should not be construed that final approval will be granted.

R. CONSTANTINE, A/City Manager/Town Clerk.

PD404

TOWN PLANNING AND DEVELOPMENT ACT 1928
APPROVED TOWN PLANNING SCHEME AMENDMENT

Shire of Busselton

Town Planning Scheme No. 5—Amendment No. 279

Ref: 853/6/6/6, Pt. 279.

It is hereby notified for public information, in accordance with section 7 of the Town Planning and Development Act 1928 that the Hon Minister for Planning approved the Shire of Busselton Town Planning Scheme Amendment on 28 September 1994 for the purpose of—

1. Amending the Scheme Map by rezoning portion of Lot 100 (proposed Lot 102) on the corner of Bussell Highway and West Street, Busselton to "Restricted Use—Take Away Food Outlet/Showroom".
2. Modifying the Scheme Text—Appendix V—"Restricted Use" by deleting the land title details for Scheme Amendment No. 198, being "Pt Lot 15, Lot 21, and Lot 28 of Sussex Location 5" and by inserting "Portion of Lot 100 and Lot 101".

3. Amending the Scheme Text by adding to Appendix V—"Restricted Uses"—

Street	Particulars of Land	Only Uses Permitted
Bussell Highway and West Street	Portion of Lot 100 of Sussex Location 5 (proposed Lot 102)	<p>LAND USE</p> <p>1. (a) Take Away Food Outlet (b) Showroom</p> <p>DEVELOPMENT</p> <p>2. Development shall be generally in accordance with the Development Plan approved by the Council which addresses the following matters—</p> <ul style="list-style-type: none"> * Vehicles access and parking * The siting of buildings * The provision of landscaping

M. C. SCULLY, President.
I. STUBBS, Shire Clerk.

PD405

TOWN PLANNING AND DEVELOPMENT ACT 1928
APPROVED TOWN PLANNING SCHEME AMENDMENT
Shire of Busselton

Town Planning Scheme No. 5—Amendment No. 304

Ref: 853/6/6/6, Pt. 304.

It is hereby notified for public information, in accordance with section 7 of the Town Planning and Development Act 1928 that the Hon. Minister for Planning approved the Shire of Busselton Town Planning Scheme Amendment on September 25, 1994 for the purpose of—

1. Rezoning a portion of Sussex Location 392 to "Restricted Use".
2. Adding the following to Appendix V—Restricted Use Zones—of the Scheme Text.

Street	Particulars of Land	Only Use Permitted
Abbeys Farm Road	Lot 1 of Sussex Location 392 (as shown in Appendix 1 of the Scheme Amendment Report)	<p>The following uses are permitted:</p> <ul style="list-style-type: none"> - Rural Pursuit. - Production and sale of wine, beer and agricultural produce produced on site; and - Tasting of wine. <p>The following uses are permitted subject to Council approval:</p> <ul style="list-style-type: none"> - Licenced Restaurant; - Art and Craft Showroom and sales; - Chalets/Guesthouse (maximum of 10 units)—occupation of the chalets/guesthouse by any one person is to be limited to a maximum of 3 months in any one 12 month period. - One Manager/Caretakers house.

M. C. SCULLY, President.
I. STUBBS, Shire Clerk.

PD406

TOWN PLANNING AND DEVELOPMENT ACT 1928
APPROVED TOWN PLANNING SCHEME AMENDMENT
Shire of Capel

Town Planning Scheme No. 3—Amendment No. 8

Ref: 853/6/7/4 Pt 8

It is hereby notified for public information, in accordance with Section 7 of the Town Planning and Development Act 1928 (as amended) that the Hon Minister for Planning approved the Shire of Capel Town Planning Scheme Amendment on September 25, 1994 for the purpose of—

1. Modifying the land area and configuration of land set aside for 'Proposed Public Open Space' on the northern side of Sleaford Drive, as delineated on the Amendment Map.
2. Including the following provisions in Town Planning Scheme No. 3—
 - (i) Adding the following to Clause 2.1 of Part 2—General Objectives—
 - (f) Securing the amenity, health and convenience of the residents within the Scheme Area.
 - (g) The prevention of soil erosion and land degradation.
 - (ii) Adding the following to Clause 2.2—Policies—
 - (e) Land within the Scheme Area which has been subject to extractive industries and or other earthworks will be required to be rehabilitated to a standard which in the opinion of the Council is compatible with the intended future land uses within the Scheme Area.
 - (iii) Adding the following to Clause 3.1—Subdivision—
 - (e) The State Planning Commission may impose upon a subdividing landowner a condition requiring the rehabilitation of land.
 - (iv) Adding a new clause, Clause 3.17 to Part 3 Method of Carrying Out the Objectives—

3.17 Rehabilitation

 - (a) With the intention of preventing soil erosion and any other form of land degradation, the Council and the State Planning Commission may require a subdividing landowner to take soil conservation action, including revegetation, to Council's satisfaction, to reduce or eliminate adverse effects on the environment of the residential and public land uses within the Scheme Area.
 - (b) Soil conservation action including revegetation, is to be undertaken by the subdividing landowner to Council's satisfaction within the proposed Public Open Space area north of Sleaford Park Drive, (Boyanup AA Lots 245, 246 and Lot 100) prior to seeking clearance to a diagram or plan of survey for those residential lots adjoining its boundary.

W. SCOTT, President
R. G. BONE, Shire Clerk.

PD407

TOWN PLANNING AND DEVELOPMENT ACT 1928
APPROVED TOWN PLANNING SCHEME AMENDMENT
Shire of Collie

Town Planning Scheme No. 1—Amendment No. 91

Ref: 853/6/8/1 Pt 91

It is hereby notified for public information, in accordance with Section 7 of the Town Planning and Development Act, 1928 (as amended) that the Hon Minister for Planning approved the Shire of Collie Town Planning Scheme Amendment on September 25, 1994 for the purpose of amending Clause 5.13 of the Scheme Text to—

- (a) reduce the minimum allotment size within the "Special Residential B" zone from 4000m² to 2000m², and
- (b) state "4. All lots zoned "Special Residential B" are to be connected to the reticulation sewerage system."

R. PIMM, President.
I. MIFFLING, Shire Clerk.

PD408

TOWN PLANNING AND DEVELOPMENT ACT 1928
APPROVED TOWN PLANNING SCHEME AMENDMENT
City of Canning

Town Planning Scheme No. 40—Amendment No. 4

Ref: 853/2/16/44, Pt. 4.

It is hereby notified for public information, in accordance with section 7 of the Town Planning and Development Act 1928 that the Hon. Minister for Planning approved the City of Canning Town Planning Scheme Amendment on September 25, 1994 for the purpose of adding the following to Appendix 5 (Schedule of Additional Uses):

No.	Lot No.	Address	Additional Purpose for which the Premises may be Used	Additional Development Requirements
45	1112	288 High Road, Riverton	(Any or all of the following uses) Single-level Professional Office Suites, Offices, Health Centre	Maximum Gross Floor Area of offices—644 m ² . Development is to be limited to single storey and designed to minimise the impact on adjacent residential properties.

M. S. LEKIAS, Mayor.
I. F. KINNER, Town Clerk.

PD409

TOWN PLANNING AND DEVELOPMENT ACT 1928
APPROVED TOWN PLANNING SCHEME AMENDMENT
City of Stirling

Town Planning Scheme No. 2—Amendment No. 230

Ref: 853/2/20/34, Pt. 230.

It is hereby notified for public information, in accordance with section 7 of the Town Planning and Development Act 1928 that the Hon Minister for Planning approved the City of Stirling Town Planning Scheme Amendment on 25 September 1994 for the purpose of—

1. Rezoning Lot 14, Scarborough Beach Road, Scarborough from "Business" and Lot 52 corner of Scarborough Beach Road and West Coast Highway, Scarborough from "Service Station" to "Special Use Zone Local Convenience Store and Carwash".
2. Altering Schedule II of the Scheme by the addition thereto of the following—

Scarborough Beach Road, corner of West Coast Highway, Scarborough	Portion of Swan Loc 1136 and being Lots 14 and 52 on Plan 8997	Local Convenience Store and Carwash
---	--	-------------------------------------

A. A. SPAGNOLO, Mayor.
G. S. BRAY, City Manager.

PD410

TOWN PLANNING AND DEVELOPMENT ACT 1928
SCHEME AMENDMENT AVAILABLE FOR INSPECTION
City of Wanneroo

Town Planning Scheme No. 1—Amendment No. 584

Ref: 853/2/30/1, Pt. 584.

Notice is hereby given that the City of Wanneroo has prepared the abovementioned scheme amendment for the purpose of rezoning the Mindarie North Neighbourhood Centre land being portion of Lot 962 Marmion Avenue, Mindarie to Commercial, Civic, Special Zone (Restricted Use) Medical Centre, Special Zone (Restricted Use) Fast Food, Mixed Business, Service Station and Special Zone (Additional Use) Corner Store.

Plans and documents setting out and explaining the scheme amendment have been deposited at Council Offices, Boas Avenue, Joondalup and at the State Planning Commission/Department of Planning and Urban Development, Albert Facey House, 469-489 Wellington Street, Perth, and will be available for inspection during office hours up to and including 18 November 1994.

Submissions on the scheme amendment should be made in writing on Form No. 4 and lodged with the undersigned on or before 18 November 1994.

This amendment is available for inspection in order to provide an opportunity for public comment and it should not be construed that final approval will be granted.

R. F. COFFEY, Town Clerk.

PD411

**TOWN PLANNING AND DEVELOPMENT ACT 1928
APPROVED TOWN PLANNING SCHEME AMENDMENT**

Shire of Busselton

Town Planning Scheme No. 5—Amendment No. 250

Ref: 853/6/6/6, Pt. 250.

It is hereby notified for public information, in accordance with section 7 of the Town Planning and Development Act 1928 that the Hon Minister for Planning approved the Shire of Busselton Town Planning Scheme Amendment on 25 September 1994 for the purpose of—

1. Rezoning Lot 85 Layman Road, Wonnerup from "Short Stay Residential" to "Recreation" and "Restricted Use", and
2. Rezoning Lot 84 Layman Road, Wonnerup from "General Farming" to "Recreation" and "Restricted Use".
3. Amending the Scheme Text by adding to Appendix V—"Restricted Use Zones", the following—

Street	Particulars of Land	Only Use Permitted
Layman Road	Lot 84 and 85	<p>Land Use</p> <ol style="list-style-type: none"> 1. Holiday Complex—the only uses permitted shall be— <ol style="list-style-type: none"> (a) Holiday Accommodation Units. (b) Caretakers Unit. (c) Recreation. (d) Car, Coach, Trailer and Recreation Vehicle Parking. (e) Administration Office. (f) Associated uses of an incidental nature which are determined by Council to be complementary to the needs of the Holiday Complex. 2. No person shall occupy accommodation for more than 3 months in any one twelve month period. Notwithstanding the above, the provision shall not apply to those persons caretaking and assisting with maintenance and management of the complex. <p>Development in General</p> <ol style="list-style-type: none"> 3. The scale and nature of landuse shall be comparable to that shown on the Development Guide Plan forming part of this Amendment. <p>Development Guide Plan</p> <ol style="list-style-type: none"> 4. The Development Guide Plan shall have due regard to the following requirements to the satisfaction of Council— <ol style="list-style-type: none"> (a) Required Building Setback distances from Geographe Bay.

Street	Particulars of Land	Only Use Permitted
		<p>(b) The need for the adoption of a Foreshore Management Plan and the implementation of that Plan to regulate public use of the foreshore area adjoining the Amendment Area.</p> <p>(c) The requirement that both lots within the Amendment Area shall be amalgamated should the Scheme Amendment be endorsed by the Hon Minister for Planning.</p> <p>(d) The need to protect and preserve existing vegetation.</p> <p>(e) New development does not visually intrude on the landscapes or significant views.</p>
		<p>Development Standards</p> <p>Buildings</p> <p>5. Buildings shall not exceed 9 m in height above the mean site level.</p> <p>6. Buildings shall be designed and constructed of materials which allow it to blend into the landscape of the locality. Roofs to be of a colour having natural green or brown tonings in keeping with the amenity of the area to the satisfaction of Council.</p> <p>7. All buildings to be of uniform and complementary architectural theme, character, colours and materials.</p> <p>8. No building development shall be permitted north of the setback line shown on the adopted Development Guide Plan except for recreation facilities and approved foreshore works.</p> <p>Vegetation</p> <p>9. No trees or substantial vegetation shall be felled or removed from the land except where—</p> <p>(a) It is required for approved development works.</p> <p>(b) Trees are dead, diseased and dangerous.</p> <p>Services</p> <p>10. No development shall be permitted without the development being connected to a water supply system provided to the satisfaction of the local authority and the Public Health Department.</p> <p>11. The development shall be connected to a reticulated deep sewerage system.</p> <p>12. A comprehensive drainage plan shall be provided and prepared by an approved Consulting Engineer for the site as part of any development application to the satisfaction of the local authority.</p> <p>Amalgamation and Subdivision of Land</p> <p>13. Lots within the Amendment Area shall be amalgamated into one title within three months of the Hon Minister's endorsement to the Scheme Amendment.</p> <p>14. A copy of the new Title resulting from the amalgamated lots being provided to the local authority prior to consent being given to any development.</p>

Street	Particulars of Land	Only Use Permitted
		Foreshore Reserve
		15. A foreshore management plan shall be prepared for the area north of the building setback line shown on the adopted Development Guide Plan, to the satisfaction of the Department of Planning and Urban Development and the local authority prior to consent being granted to development of the holiday complex.
		16. The works associated with the implementation of the foreshore management proposals being at the expense of the Scheme Amendment Area landowners and such works being carried out as a condition of subdivision to the satisfaction of the local authority prior to occupation of any accommodation developed in the Amendment Area.
		17. The Scheme Amendment Area landowners are to meet all costs incurred in the construction, upgrading or widening of Layman Road adjacent to the Amendment Area to facilitate channelised access and egress to and from the Amendment Area.
		18. The Scheme Amendment Area landowners shall enter into a legal agreement with the local authority and Department of Planning and Urban Development prior to the Minister's consent being granted to the Scheme Amendment indemnifying these authorities against claims for damage due to erosion and storm damage, and such an agreement to be protected by lodgement of an absolute caveat on the titles of the land.

M. C. SCULLY, President.
I. STUBBS, Shire Clerk.

PD414

TOWN PLANNING AND DEVELOPMENT ACT 1928

Shire of Capel

Interim Development Order No. 9

Ref: 26/6/7/1.

Notice is hereby given that the Honourable Minister for Planning has approved of the extension for twelve months from 25 October, 1994 of the Shire of Capel Interim Development Order No. 9, pursuant to the provisions of Section 7B of the Town Planning and Development Act 1928 (as amended).

BROD MEREDITH, For Secretary, State Planning Commission.

PD412

TOWN PLANNING AND DEVELOPMENT ACT 1928 APPROVED TOWN PLANNING SCHEME AMENDMENT

Shire of Greenough

Town Planning Scheme No. 4—Amendment No. 58

Ref: 853/3/7/6, Pt. 58.

It is hereby notified for public information, in accordance with section 7 of the Town Planning and Development Act 1928 that the Hon. Minister for Planning approved the Shire of Greenough Town Planning Scheme Amendment on September 25, 1994 for the purpose of rezoning Victoria Location 1312 Place Road, Wooree from Low Density Residential R2 zone to the Low Density Residential R5.

J. P. D. EDWARDS, President.
W. T. PERRY, Shire Clerk.

PD413

TOWN PLANNING AND DEVELOPMENT ACT 1928
SCHEME AMENDMENT AVAILABLE FOR INSPECTION

Shire of Greenough

Town Planning Scheme No. 4—Amendment No. 62

Ref: 853/3/7/6, Pt. 62.

Notice is hereby given that the Shire of Greenough has prepared the abovementioned scheme amendment for the purpose of rezoning Lot Pt. 1 Goulds Road, Narngulu from the General Industry zone to the Light Industry zone.

Plans and documents setting out and explaining the scheme amendment have been deposited at Council Offices, Cnr Geraldton/Mt Magnet Roads, Utakarra, and at the State Planning Commission/Department of Planning and Urban Development, Albert Facey House, 469-489 Wellington Street, Perth, and will be available for inspection during office hours up to and including November 18, 1994.

Submissions on the scheme amendment should be made in writing on Form No. 4 and lodged with the undersigned on or before November 18, 1994.

This amendment is available for inspection in order to provide an opportunity for public comment and it should not be construed that final approval will be granted.

W. T. PERRY, Shire Clerk.

POLICE

PE401

POLICE AUCTION

Under the provisions of the Police Act, unclaimed and stolen property will be sold by public auction at the premises of Ronald Scott, trading as Snowball Auctions, Auctioneer, of 89 Frederick Street, Albany, at approximately 9.15 am on Friday, 28 October 1994.

Auction will be conducted by Ronald Scott, Auctioneer.

R. FALCONER, Commissioner of Police.

PE402

POLICE AUCTION

The following property will be offered for public auction on behalf of the Commissioner of Police on Saturday, 15 October 1994 at the Broome Auction Centre, Clementson Street, Broome commencing at 9.00 am.

- 8 gents bicycles
- 4 ladies bicycles
- 9 girls bicycles
- 4 boys bicycles
- assorted bicycle parts
- 2 bicycle helmets
- assorted hand tools
- 2 torches
- 1 video camera battery
- Jewellery
- 12 cultured pearls.

Inspection of the above property can be made at the premises of the Broome Auction Centre situated at Lot 2096 Clementson Street, Broome. Phone (091) 93 5309 after Monday, 10 October 1994.

PE403**POLICE AUCTION**

Under the provisions of the Police Act 1892-1992, unclaimed and stolen property will be sold by Public Auction at the premises of Waterway Investments Pty Ltd trading as Kununurra Property Marketing Services (Auctioneers) situated at 982-983 Rivergum Avenue, Kununurra at approx. 10.00 am on October 26th, 1994.

- 3 x Ladies bicycles
- 5 x Gents bicycles
- 3 x Boys bicycles
- 1 x Cassette player (damaged)
- 7 x Cans V.B. beer

Inspection of the above property can be arranged through Property Marketing Services at 982-983 Rivergum Avenue, Kununurra after October 19th, 1994.

R. FALCONER, Commissioner of Police.

PE501**POLICE AUCTION**

Under the provisions of the Police Act 1892-1992, unclaimed found and stolen property will be sold by public auction at the Department of State Services, State Supply Disposal Centre, 21 Pilbara Street, Welshpool on Tuesday, 1st November 1994 at 9.00 a.m.

Auction to be conducted by Mr K. Treloar, Government Auctioneer.

R. FALCONER, Commissioner of Police.

PE502**POLICE AUCTION**

Under the provisions of the Police Act 1892-1992, unclaimed stolen bicycles will be sold by public auction at the Department of State Services, State Supply Disposal Centre, 21 Pilbara Street, Welshpool on Tuesday, 29th November 1994 at 9.00 a.m.

Auction to be conducted by Mr K. Treloar, Government Auctioneer.

R. FALCONER, Commissioner of Police.

RACING AND GAMING

RA401**LIQUOR LICENSING ACT 1988****SUMMARY OF LIQUOR LICENSING APPLICATIONS**

The following is a summary of applications received under the Liquor Licensing Act 1988, and required to be advertised. Any person wishing to obtain more details about any application, or about the objection process, should contact the Liquor Licensing Division, 1st Floor, Hyatt Centre, 87 Adelaide Terrace, Perth (telephone: 425 1888), or consult a solicitor or relevant industry organisation.

App. No.	Applicant	Nature of Application	Last Date for Objections
----------	-----------	-----------------------	--------------------------------

APPLICATIONS FOR TRANSFER OF LICENCE

743/94	Allan Archibold and Suzanne Nicol	Application for the transfer of a Restaurant Licence in respect of premises situated in Pardoo and known as the Pardoo Roadhouse, from Anne Joyce Gorman.	11/10/94
--------	--------------------------------------	---	----------

App. No.	Applicant	Nature of Application	Last Date for Objections
744/94	J. F. and D. L. McCracker and P. J. and Y. J. M. Dejong	Application for the transfer of a Liquor Store Licence in respect of premises situated in Middle Swan and known as the Middle Swan Liquor Store, from Pauline Eva Parkinson.	11/10/94
745/94	ACN 065 643 343 Pty Ltd	Application for the transfer of a Tavern Licence in respect of premises situated in Morley and known as the Coolabah Tavern, from Walter Developments Pty Ltd.	11/10/94
746/94	David Graeme Tonkin and Linda Margaret Sara	Application for the transfer of a Liquor Store Licence in respect of premises situated in Latham and known as Latham General Store, from Lico Pty Ltd.	12/10/94
747/94	Betty Joan Sutherland and Donald Sinclair Sutherland	Application for the transfer of a Tavern Licence in respect of premises situated in Yerecoin and known as the Yerecoin Tavern, from Linkview Holdings Pty Ltd.	12/10/94
748/94	R. G. Jones, C. M. Jones and P. J. Scoble	Application for the transfer of a Tavern Licence in respect of premises situated in Safety Bay and known as George'n Drag'n, from S. Carrol, R. Jones and D. Jackson.	13/10/94
749/94	Comco WA Pty Ltd	Application for the transfer of a Restaurant Licence in respect of premises situated in Subiaco and known as the Perogi Restaurant, from Scarce Resources Pty Ltd.	13/10/94
750/94	Swiftkara Pty Ltd	Application for the transfer of a Restaurant Licence in respect of premises situated in Geraldton and known as Tropicana Restaurant, from Guiseppe Lipari.	13/10/94
751/94	Admetus Nominees Pty Ltd	Application for the transfer of a Liquor Store Licence in respect of premises situated in Fremantle and known as the Oceania Trading Exchange, from Vincenzo William Sgro.	14/10/94
752/94	Walter Thomas Gibson and Rhonda Joy Gibson	Application for the transfer of a Restaurant Licence in respect of premises situated in Halls Creek and known as the Halls Creek Motel Restaurant, from Alexandre John Swanson.	16/10/94

APPLICATIONS FOR THE GRANT OF A LICENCE

485/94	Rainstar Holdings Pty Ltd	Application for the grant of a Special Facility Licence in respect of premises situated in Murchison and known as the Wooleen Station.	13/11/94
486/94	Patricia Cox	Application for the grant of a Restaurant Licence in respect of premises situated in Two Rocks and known as the Blue Dolphin.	1/11/94
487/94	Karaby Holdings Pty Ltd	Application for the grant of a Restaurant Licence in respect of premises situated in Kalgoorlie and known as the Cafe De Niro Brasserie & Bar.	4/11/94
488/94	Distillers Agencies Pty Ltd	Application for the grant of a Wholesale Licence in respect of premises situated in Carlisle and known as Lucky Sun Foods.	31/10/94

This notice is published under section 67 (5) of the Liquor Licensing Act 1988.

G. B. AVES, Director of Liquor Licensing.

STATE TAXATION**SX301****STAMP ACT 1921****STAMP AMENDMENT REGULATIONS (NO. 3) 1994**

Made by His Excellency the Governor in Executive Council.

Citation

1. These regulations may be cited as the *Stamp Amendment Regulations (No. 3) 1994*.

Principal regulations

2. In these regulations the *Stamp Regulations 1979** are referred to as the principal regulations.

[* *Published in Gazette of 7 December 1979 at pp. 3780-7. For amendments to 6 September 1994 see 1993 Index to Legislation of Western Australia, Table 4, pp. 253-5, and Gazette of 3 June 1994.*]

Regulation 8A amended

3. Regulation 8A (1) of the principal regulations is amended by inserting after paragraph (a) the following paragraph —

“ (aa) section 31B (1) (aa) is set out in form 1AA; ”.

Regulation 12D repealed

4. Regulation 12D of the principal regulations is repealed.

Regulation 14 amended

5. Regulation 14 of the principal regulations is amended —

- (a) in subregulation (1) by deleting “ subsection (1) of section 112C” and substituting the following —

“ section 112FB (1) ”; and

- (b) in subregulation (3) by deleting “section 112C” and substituting the following —

“ section 112FB ”.

Third Schedule amended

6. The Third Schedule to the principal regulations is amended —

- (a) by deleting “(Regulations 5 (4) (a), 8A, 8AB, 11, 12A and 12D)” and substituting the following —

“ (Regulations 5 (4) (a), 8A, 8AB, 11 and 12A) ”;

- (b) by inserting after form 1A the following form —

“

STAMP ACT 1921

FORM 1AA

**STATEMENT OF A TRANSACTION REFERRED TO
IN SECTION 31B (1) (aa)**

TO THE COMMISSIONER OF STATE TAXATION

1. I/We
.....
of
in the State of
declare that I/We have entered into a transaction to
which section 31B (1) (aa) applies.
2. A description of the marketable securities or rights in
respect of shares relating to the transaction is as
follows —
 - (a) Name of the company, corporation or trust ..
.....
 - (b) Class of security
 - (c) Quantity
 - (d) Parvalue
 - (e) Paid up value
3. The consideration paid or payable in respect of the
transaction comprises —

(a) cash	\$
(b) amount of any liabilities assumed	\$
(c) any other consideration	\$ _____
TOTAL CONSIDERATION	\$ _____
4. The transaction occurred on (date).
5. The unencumbered value of the marketable
securities or rights in respect of shares as at the date
the transaction occurred is \$
6. The name(s) and address(es) of the other person(s)
who entered into the transaction is/are —
.....
.....
.....

I/We certify that all details in this statement are true and
correct.

Signature(s) Date

”;

- (b) in form 1D by inserting after “section 31B (1) (a)” the
following —

“ , (aa) ”; and

- (c) by deleting form 1E.

By His Excellency's Command,

M. C. WAUCHOPE, Clerk of the Council.

TENDERS

ZT201

MAIN ROADS

Tenders

Tenders are invited for the following projects.

Tender documents are available from the Contracts Clerk, Supply Branch, Ground Floor, Waterloo Crescent, East Perth.

Tender No.	Description	Closing Date
		1994
9402-010 ..	Fencing, Perth-Bunbury Highway, Binningup Section, 127.3-134.9 slk	October 17
15/94	Supply of Class 170 residual bulk bitumen	October 21
105/94	Installation of corner cube delineators, North West Coastal Highway	October 20
94D01	Purchase and removal of one 1985 Hino flat top truck, Model: FD174 Rego: 6QI 517, 214 532 km air/con	October 18
94D02	Purchase and removal of one 1982 Mitsubishi flat top truck (with Colrol 500 hoist), Model: FK 102J16 Rego: XQR 719, 244 500 km	October 18
94D03	Purchase and removal of one Modra 60kw Power Pack, 7070 computed hours and one Ford 50kw Gen Set Markon, 216 computed hours	October 19

ZT202

Acceptance of Tenders

Contract No.	Description	Successful Tenderer	Amount
			\$
4/94	Supply and delivery of pavement material, Construction and Maintenance Branch	BGC Quarries, Boral Quarries, Pioneer Concrete (WA) Pty Ltd, The Readymix Group and WA Limestone	As required
3/94	Supply and delivery of crushed aggregate, Construction and Maintenance Branch	BGC Quarries, Boral Quarries, Pioneer Concrete (WA) Pty Ltd and The Readymix Group	As required

D. R. WARNER, Director, Corporate Services.

ZT301

STATE SUPPLY COMMISSION

Tenders Invited

Tender forms and full particulars of the Schedule hereunder may be obtained on application at the State Supply Commission, 815 Hay Street, Perth, 6000.

TELEPHONE No. 222 8491

FACSIMILE No. 321 7918

Date of Advertising	Schedule No.	Description	Date of Closing
1994			1994
Sept 23	657A1994	10 Tonne Forward Control Tipping Truck for the Department of Agriculture	October 13
Sept 30	668A1994	Fire Protection Clothing for CALM	October 13
Sept 17	070A1994	Certain Classes of Personal Computers	October 20

STATE SUPPLY COMMISSION—continued
Tenders Invited—continued

Date of Advertising	Schedule No.	Description	Date of Closing
1994			1994
October 7	010A1994	Carpet (Tufted, Broadloom) for various Govt Departments	October 20
October 7	201A1994	Catering Goods on a "Just in Time" basis for Disability Services	October 27
<i>Invitation to Register Interest</i>			
August 26	ITRI 34/94	Provision of Large Scale Applications Development and Supply of Computer Networks to conduct Phase 2 of the Revenue Collection Information System for the State Taxation Department of Western Australia	October 13
October 7	ITRI 35/94	Attendant Services for the Art Gallery of WA. Inspection: 10.00 am Wednesday October 19, 1994. To register for inspection phone 222 8401	October 27
October 7	ITRI 36/94	Cleaning Services for the Art Gallery of WA. Inspection: 10.00 am Wednesday October 19, 1994. To register for inspection phone 222 8401	October 27
<i>For Sale by Tender</i>			
Sept 17	641A1994	Purchasing of Western Broadcasting Services Pty Ltd—Radio 6PR	October 13
<i>Provision of Service</i>			
Sept 23	662A1994	Consultancy Services to Develop and Implement an Organisational Climate Survey Training Needs Analysis and Workplace Change Methodology including Strategic Planning Facilitation within the Department of Commerce and Trade	October 13
Sept 23	663A1994	Consultancy Service to Review Emergency Services Facilities in the Perth Metropolitan Area	October 13
Sept 30	652A1994	Bibliographic Records Foreign Language Items for Library and Information Service of WA	October 13
Sept 30	671A1994	National and International Market Public Relations Representation and Activity for the WA Tourism Commission	October 20
Sept 30	672A1994	Intelligent Television Network (ITN) for Royal Perth Hospital	October 20
Sept 30	675A1994	THIS TENDER HAS BEEN WITHDRAWN Total Service including Market Research and a subsequent Public Education Campaign, targeted at Young People, for the Dept of Occupational Health Safety and Welfare	
Sept 30	677A1994	Funding of a Passenger and Light Commercial Vehicle Fleet	October 20
Sept 30	678A1994	Technical Services for the Police Electronics Branch .	October 20
Sept 30	319A1994	Cleaning of Perth's Superdrome, Stephenson Ave, Mt Claremont for Category 'A' Cleaners. Inspection by Appointment on 12 October, 1994 at 9.00 am	October 27
Sept 30	320A1994	Financial Management and Accounting Training for the Workforce Management and Development Office—formerly Public Service Commission	October 27
Sept 30	321A1994	Tour Wholesaling Program for the WA Tourism Commission	October 27
Sept 30	673A1994	Consulting Services for a Strategic Information Systems Plan for the WA Electoral Commission	October 27
October 7	676A1994	Consultancy Service to Conduct an Analysis of WA Public Hospital Ambulatory Services for the Health Dept of WA	October 27
October 7	681A1994	Cleaning Consultancy and Management to Royal Perth Hospital	October 27

STATE SUPPLY COMMISSION—*continued*
Tenders Invited—*continued*

Date of Advertising	Schedule No.	Description	Date of Closing
1994			1994
<i>Purchase and Removal</i>			
Sept 23	664A1994	1973 Bosich Tilt Bed Trailer for Main Roads, Welshpool	October 13
Sept 23	665A1994	Surplus Chainsaws and Whippersnippers for the Department of Conservation and Land Management, Jarrahdale	October 13
October 7	680A1994	1991 Mitsubishi Triton Dual Cab Ute (7QE 136) for Dept of Agriculture—Kununurra	October 27
Sept 23	666A1994	112 x 25 kg boxes of Mesurol Snail Baits for the Agriculture Protection Board of WA	November 3

Tenders addressed to the Chairman, State Supply Commission, 815 Hay Street, Perth 6000 will be received for the abovementioned tenders until 10.00 am on the date of closing.

Tenders must be properly endorsed on envelopes otherwise they are liable to rejection. No tender necessarily accepted.

I. W. STEELE, A/Chairman, State Supply Commission.

ZT302

Accepted Tenders

Schedule No.	Particulars	Contractor	Rate
<i>Supply and Delivery</i>			
041A1994	Needles, Syringes and Injection Sets ..	Becton Dickinson Pty Ltd	Details on Request
059A1994	Sterile Disposable Skin Staplers and Associated Products	Various	Details on Request
484A1994	Biochemistry Analyser System for the Fremantle Hospital	Boehringer Mannheim ...	Details on Request
538A1994	Supply, delivery, installation, commissioning & maintenance of a Dish Washing, Pot Washing and Garbage Disposal System for Sir Charles Gairdner Hospital	Eswood Australia Pty Ltd	Details on Request
575A1994	Continuous Computer Printing Paper for Supply West	Various	Details on Request
603A1994	150 copies each of "Connections" level 5 & 6 Commercial Reading Text for the Distance Education Centre	Wooldridge Domine	\$39 541.00 total cost
<i>Provision of Service</i>			
472B1994	Consultancy Service for Resource Utilisation and Benchmarking Studies for Derby Hospital	Ernst & Young	\$81 900.00
507A1994	Consultancy Service to establish a Set of Human Resources Benchmarks for the Public Sector Health Industry in WA	PA Consulting Group	\$71 500.00
582A1994	Analyst/Programmer Services to Support the Dept of Training's Training Record System	Various	Details on Request
602A1994	Consulting Services for the Analysis, Design and Programming of a Computerised Practice Management System for the Ministry of Justice	People in Computers	\$64 125.00 Total
<i>Purchase and Removal</i>			
643A1994	1986 Mazda Tray Top Truck (MR 9546) (6QK 123) for Main Roads, Welshpool	Big Gun Trucks	\$10 279.00

STATE SUPPLY COMMISSION—*continued*
Accepted Tenders—*continued*

Schedule No.	Particulars	Contractor	Rate
<i>Purchase and Removal—continued</i>			
644A1994	1985 Ford Trader T/Tbp Truck (MR 8783) (7QA 855) for Main Roads, Welshpool	Big Gun Trucks	\$7 650.00
645A1994	1987 Hino Flat Top Truck with Colrol Crane (MR 9793) (6QM 211) for Main Roads, Welshpool	Big Gun Trucks	\$15 279.00
646A1994	1993 Holden Commodore Sdn (7QI 831) for WA Dept of Training, Kalgoorlie	Mr B. E. Thomas	\$19 198.00

ZT401

WATER AUTHORITY OF WESTERN AUSTRALIA

Tenders

Tenders are invited for the projects listed below and will be accepted up to 2.30 pm on the closing date specified.

Tender documents are available from the Supply Services Branch, Level 1, Entry 4, John Tonkin Water Centre, 629 Newcastle Street, Leederville, WA 6007.

Tender documents must be completed in full, sealed in the envelope provided and placed in the Tender Box located at the above Leederville address.

The lowest or any tender may not necessarily be accepted.

Contract No.	Description	Closing Date
		1994
OM 40240	Painting and Replacement of Steel A-Frame Trestles at the Dampier Causeway Pipeline Crossing	18 October
MM 40652	The Construction of Gravity Sewers to Service Lot 170 Assen Street, Geraldton Catchment Area 3SG—Civil Works	25 October
AM 40653	The Construction of Gravity Sewers, Pumping Station and Pressure Main for Reticulation Area Morley 18B Part 1 and Bayswater 6S—Civil, Mechanical and Electrical Works	18 October
AM 40654	The Construction of Gravity Sewers for Metropolitan Sewerage Reticulation Area Morley 18B Part 2	18 October
AM 40655	The Construction of Gravity Sewers for Metropolitan Sewerage Reticulation Area Morley 18B Part 3	18 October
MM 40656	The Construction of Gravity Sewers to serve Lot 17 Durlacher Street, Geraldton Catchment Area 4G—Civil Works	25 October
AS 40748	The Provision of Multidisciplinary Engineering Consultancy Services for a Water Management Study of the Middle Canning Catchment	25 October
AS 40749	The Provision of Engineering Consultancy Services for the Design of Electrical and Mechanical Plant for the Lower South Dandalup Pump Station	25 October

ZT402*Accepted Tenders*

Contract	Particulars	Contractor	Price
AM 40625	Effluent Irrigation Pipework, Electrical Conduit, Small Dams and Fencing—Albany	Rellney Nominees Pty. Ltd. t/as Farrell Hockney	\$920 122.00
AM 40630	The Construction of an Effluent Pressure Main and Associated Valve Works at Albany	Ertech Pty. Ltd.	Schedule of Rates
AS 43006	Supply, Delivery and Support of GIS Software System under the Dept. of Admin. Services Contract PE50	IBM Australia	Schedule of Rates

W. COX, Managing Director.

ZT501**DEPARTMENT OF TRANSPORT**

Contract No.	Project	Closing Date	Tender Document from
E137	Kalbarri-Murchison River Ocean Entrance Dredging 1994/95	18 October 1994	Administrative Assistant, Maritime Division, Coastal and Facilities Management

Tender documents are available from Tuesday, 4 October 1994 on payment of a non-refundable deposit of \$15.00.

Dated this 28th day of September 1994.

M. J. PAUL, Director Coastal and Facilities Management.

PUBLIC NOTICES**ZZ101****TRUSTEES ACT 1962****Notice to Creditors and Claimants**

Creditors and other persons having claims (to which Section 63 of the Trustees Act relates) in respect of the Estates of the undermentioned deceased persons are required to send particulars of their claims to me on or before the 7th November 1994, after which date I may convey or distribute the assets, having regard only to the claims of which I then have notice.

Blair, John Donald, late of 3A Alice Road, Mount Helena, died 30/8/94 (Dec 275103 DG2)

Blanchard, Phyllis Jean, formerly of 3/23A Redgum Way, Morley, late of 11 Farmers Green, Beechboro, died 9/9/94 (Dec 275388 DL3)

Brown, Peggy Elaine, late of 447 Belgravia Street, Cloverdale, died 8/9/94 (Dec 275256 DA2)

Butler, Thomas Charles, late of Braille Nursing Home, 61 Kitchener Avenue, Victoria Park, died 6/9/94 (Dec 275132 DP4)

Calleja, Joseph, late of 45 Eldora Crescent, Falcon, died 16/5/94 (Dec 273495 DA3)

Casley, Thomas Edward, formerly of 3 Barker Avenue, Balcatta, late of 10/25 Osborne Street, Joondanna, died 24/8/94 (Dec 275231 DG4)

Cavanagh, Brendan Michael, late of Victoria Park East Nursing Home, 38 Alday Street, St James, died 27/6/94 (Dec 272486 DD2)

Dobrosko, Emily, formerly of 8 Boscastle Avenue, City Beach, late of Hardey Lodge, 51 Monmouth Street, Mount Lawley, died 28/8/94 (Dec 274734 DS2)

Fraser, Sandra Ann, late of Lot 267 Thomson Brook Road, Brookhampton, died 28/8/94 (Dec 274790 DS3)

Hill, Harold Dudley, late of Tandara Nursing Home, Jarrah Road, Bentley, died 21/8/94 (Dec 274863 DC4)

Hocking, John Hill, late of Tandara Nursing Home, Jarrah Road, Bentley, died 31/10/91 (Dec 275133 DS3)

Holmes, Rita Leonora Mercia, late of 7 Wyndam Way, Yokine, died 13/8/94 (Dec 275529 DL4)

Holt, Jennifer Elizabeth, late of Unit 5/43 King George Street, Victoria Park, died 12/9/94 (Dec 275235 DG3)

Jablonski, Jozef, also known as Jablonski, Jozeph, late of 339 Earl Street, Narrogin, died 6/2/94 (Dec 271743 DD3)

Johnson, Reiko, late of 14 Frithville Road, Balcatta, died 8/8/94 (Dec 274627 DS3)

Parker, Eline Lilian, late of 155 Anzac Terrace, Bassendean, died 11/9/94 (Dec 275554 DS4)

Pluckhahn, Eileen Fay, late of Homes of Peace, 125 Thomas Street, Subiaco, died 28/7/94 (Dec 273447 DL4)

Reynolds, Lloyd, late of Hollywood Senior Citizens Village, 31 Williams Road, Nedlands, died 24/5/94 (Dec 273918 DC4)

Sturgeon, Francis Cyril Christmas, late of Lot 51 Jacoby Street, Mahogany Creek, died 14/8/94 (Dec 275036 DS2)

Swarbrick, William, late of 11 Silverwood Street, Embleton, died 16/8/94 (Dec 275075 DP3)

Titterington, Harry, late of Homes of Peace, 4 Walter Road, Inglewood, died 17/3/94 (Dec 270816 DE2)

Washing, Alice May, late of Mandurah Nursing Home, 1 Hungerford Avenue, Mandurah, died 18/8/94 (Dec 275194 DL4)

White, Isis Louisa, late of Gordon Lodge, Royal Air Force Memorial Estate, 57 Bullcreek Drive, Bullcreek, died 30/7/94 (Dec 274994 DL4)

Wright, Walter Edward, late of 509 Bussell Highway, Busselton, died 16/8/94 (Dec 274919 DS2)

K. E. BRADLEY, Public Trustee,
Public Trust Office,
565 Hay Street, Perth 6000.

ZZ201

TRUSTEES ACT 1962

Creditors and other persons having claims (to which section 63 of the Trustees Act 1962 relates) in respect of the Estate of the undermentioned deceased persons, are required by Perpetual Trustees W.A. Ltd of 89 St George's Terrace, Perth, to send particulars of their claims to the Company, by the undermentioned date, after which date the said Company may convey or distribute the assets, having regard only to the claims of which the Company then has notice.

Claims for the following expire one month after the date of publication hereof.

Bell, Elizabeth, late of 12 Sector Place, Mullaloo 6027, Home Duties, died 30/8/94.

Curran, Edith Alice, late of 42 Paine Court, Karrinyup 6018, House Wife, died 9/9/94.

Dar, Mohamed Saeed, late of 20 Woodmore Road, Langford 6147, Retired Storeman, died 4/9/94.

Davey, Irene Pearl, late of Howard Solomon Hostel and Nursing Home, 54/91 Hybanthus Road, Ferndale 6107, Widow, died 15/9/94.

McDonald, Archibald George, late of 57 Dreghorn Street, Morawa 6623, Retired Linesman, died 29/8/94.

Millington, John Lyall, late of 4 Cartwright Road, Balga 6061, Invalid Pensioner, died 22/8/94.

Royce, George Edward, late of 39 Johnston Street, Peppermint Grove 6011, Retired Company Director, died 16/9/94.

Sprlyan, Kristo Joso, late of 16E Picadilly Street, Kalgoorlie 6430, Retired Panel Beater, died 3/9/94.

Dated this 5th day of October 1994.

D. R. CLARK, Divisional Manager,
Trustee and Financial Services.

ZZ202

TRUSTEES ACT 1962

NOTICE TO CREDITORS AND CLAIMANTS

Creditors and other persons having claims (to which Section 63 of the Trustees Act relates) in respect of the estate of Flora Kathleen May McDonald formerly of Unit 16 Sundowner Centre, 416 Stirling Highway, Cottesloe, Western Australia late of Koh-I-Noor Nursing Home, Pangbourne Street, Wembley, Western Australia who died on 7 August 1994 are required to send particulars of their claims to us on or before the undermentioned date after which date the executors may convey or distribute the assets, having regard only to the claims of which they then have notice.

Claims expire one month after the date of publication hereof.

Executors of the estate of F K M McDonald care of Messrs Williams & Hughes, Solicitors, 1st Floor, 25 Richardson Street, West Perth, Western Australia, 6005.

ZZ203

TRUSTEES ACT 1962

NOTICE TO CREDITORS AND CLAIMANTS

Creditors and other persons having claims (to which section 63 of the Trustees Act relates) in respect of the estate of the undermentioned deceased person are required by ANZ Executors & Trustee Co. Ltd. of 41 St. George's Terrace, Perth to send particulars of their claims on or before the 4th November 1994 after which date the said Company may convey or distribute the assets having regard only to the claims of which the Company then has notice.

Raphael, Ronald Charles, late of 45 Chislehurst Road, Lesmurdie died 28th August 1994.

Dated this 7th day of October 1994.

WALLY PERZYLO, Manager, Trust Services.
ANZ Executors & Trustee Co. Ltd.
A.C.N. 006 132 332.

ZZ301**INQUIRY AGENTS LICENSING ACT 1954**

Application for License in the First Instance

To the Court of Petty Sessions at Perth. I Paul Rainford of 937 Wellington Street, West Perth 6005, Phone Number (W) 321 3896, Corporate Analyst having attained the age of twenty-one years, hereby apply on my own behalf for a license under the abovementioned Act. The principal place of business will be at 937 Wellington Street, West Perth 6005. I am the holder of a current license issued under the Act.

Dated the 11th day of August 1994.

P. RAINFORD
(Signature of Applicant)

Appointment of Hearing

I hereby appoint the 18th day of October 1994 at 2.15 o'clock in the afternoon as the time for the hearing of the foregoing application at the Court of Petty Sessions at Perth.

Dated the 1st day of September 1994.

(Sgd) Clerk of Petty Sessions.

Objection to the granting of the application may be served on the applicant and the Clerk of Petty Sessions at any time prior to seven days before the date appointed for the hearing.

ZZ302**INQUIRY AGENTS LICENSING ACT 1954**

Application for License in the First Instance

To the Court of Petty Sessions at Perth, I Craig Andrew Matchett of Villa 5/3 Rochester Avenue, Beckenham 6107. Phone Number (H) 458 6166. Student having attained the age of twenty one years, hereby apply on my own behalf for a license under the abovementioned Act. The principal place of business will be at Villa 5/3 Rochester Avenue, Beckenham 6107.

Dated the 13th day of September 1994.

C. A. MATCHETT
(Signature of Applicant)

Appointment of Hearing

I hereby appoint the 18th day of October 1994 at 2.15 o'clock in the afternoon as the time for the hearing of the foregoing application at the Court of Petty Sessions at Perth.

Dated the 13th day of September 1994.

P. NEEDHAM, Clerk of Petty Sessions.

Objection to the granting of the application may be served on the applicant and the Clerk of Petty Sessions at any time prior to seven days before the date appointed for the hearing.

PERTH OBSERVATORY



THE W.A. SPECIALISTS IN ASTRONOMICAL

**Research & Educational Astronomy
PUBLIC TOURS (DAY & NIGHT)
FIELD NIGHTS, LECTURES
Astronomical Information**

Astronomical Handbook

Sun rise & set; Moon rise & set

Legal advice

Chronometer calibration

Astronomical souvenirs

SERVING WESTERN AUSTRALIA SINCE 1896


**WALNUT ROAD, BICKLEY 6076
TELEPHONE 293 8255 FAX 293 8138**

ASTRONOMY IS LOOKING UP

STATE MICROFILM BUREAU

The Microfilm Bureau provides a central micrographics support centre for all government departments and agencies.

Our range of services includes:

- 
- Consulting to help clients choose the right type of microfilm for their specific needs.
 - Film production
 - * filming
 - * processing
 - * duplicating
 - Microfilm formatting
 - Quality assurance
 - Microfilm storage
 - A range of other services including a pick-up and delivery courier facility.

Call us to discuss your microfilm needs:

State Microfilm Bureau
7th Floor
12 Victoria Avenue
PERTH WA 6000

TELEPHONE: (09) 221 3288
FAX: (09) 221 1382



22 STATION STREET, WEMBLEY

**Providing a Streamlined Instant Printing and Binding
Service for all Government Departments**

TELEPHONE: 383 8877

TRADING HOURS

STATE LAW PUBLISHER

STATE PRINT

and

**STATE GOVERNMENT BOOKSHOP
(AUTHORISED AGENTS)**

**STATE PRINT
(HEAD OFFICE)**

**STATE LAW PUBLISHER
22 STATION STREET, WEMBLEY 6014
Phone 383 8854 or 383 8855
Fax: 383 8888
8.00 a.m. to 5.00 p.m.
(Mon. to Fri. except Public Holidays)**

**DEPARTMENT OF STATE SERVICES
STATE GOVERNMENT BOOKSHOP
Ground Floor Supply House
815 Hay Street, Perth (cnr King Street)
Phone: 222 8216 or 222 8227
8.30 a.m. to 5.00 p.m.
(Mon. to Fri. except Public Holidays)**

A UNIT OF THE DEPARTMENT OF STATE SERVICES

Now we offer you a Total Mail Service

The Total Mail concept is designed to relieve you of your daily mail handling obligations and will allow you to utilise your records staff more effectively.

Other Mail West services include

- **PREMIUM POST**
This service guarantees next day delivery of your standard mail and returns you a minimum 10 per cent saving.
- **NON-STD MAIL**
Large letters, packets and parcels. All your mailing needs can now be processed by Mail West and return you a minimum 10 per cent saving.
- **INTERNATIONAL AIR MAIL**
A super fast Air Mail Express service to all overseas destinations with a guaranteed 20 per cent discount to you.

Free Mail West services

- **BAG PACK**
Our fleet of Mail West vehicles picks up and delivers your Inter-Departmental and country centre mail three times daily in the city area.
- **COUNTRY TRANSIT SERVICE**
Overnight delivery to 100 country centres throughout Western Australia
- **NORTH WEST EXPRESS**
Air Mail service to 11 North West centres. Guaranteed early morning delivery of your mail to and from these centres
- **REGISTERED VALUE MAIL**
For those urgent items which need receipt of delivery.
- **AUSDOC**
Yes, we are a member of AUSDOC. So are most financial institutions and legal firms which you deal with.



We welcome your inquiries regarding these, or any other mail services you may require. Why not call us on 325 5703 or pay us a visit at our new premises at 311 Hay Street East (opposite the Perth Mint).



Do you require a wrapping, folding or enveloping service for your bulk mailings?

Contact Mail West for access to this cost effective service.

"A UNIT OF THE DEPARTMENT OF STATE SERVICES"

Reprinted under the Reprints Act 1984 as at 30 January 1992

WESTERN AUSTRALIA

WILDLIFE CONSERVATION REGULATIONS 1970

Including any amendments published since

*Prices:—

Counter Sales—\$5.00

Mailed plus postage on 107 grams

* Prices subject to change on addition of amendments.

NOW AVAILABLE!!

3½" DISK IN ASCII FORMAT

FREEDOM OF INFORMATION ACT 1992

*PRICE \$38.00 PLUS POSTAGE

ELECTRONIC VERSIONS OF LEGISLATION ARE SUBJECT TO COPYRIGHT

* Prices subject to change on addition of amendments.

BUY . . .

AN INVALUABLE ASSET

**To Equal Opportunity
Recruitment and Selection**

**THE GUIDELINES
RECOMMENDED**

By the Office of the Director
Equal Opportunity
in Public Employment

\$8.75

ON SALE FROM . . .

**STATE PRINT
STATIONERY SALES**


22 Station Street, Wembley

Phone: 383 8853

Also available from

Department of State Services
State Government Bookshop

815 Hay Street, Perth—Phone 222 8216, 222 8227

 DIRECTORATE OF
EQUAL OPPORTUNITY
IN PUBLIC EMPLOYMENT



WESTERN AUSTRALIA

RETIREMENT VILLAGES ACT 1992

Price: \$12.00 Counter Sales
Plus Postage on 260 grams

RETIREMENT VILLAGES CODE REGULATION 1992

*Price: \$3.60 Counter Sales
Plus Postage on 25 grams

* Prices subject to change on addition of amendments.

WESTERN AUSTRALIA

FREEDOM OF INFORMATION ACT 1992

*Price: \$19.00 Counter Sales
Plus Postage on 420 grams

* Prices subject to change on addition of amendments.

THE COMPLETE SOLUTION

TO DESKTOP PUBLISHING

Contact our Marketing Branch
and discuss your needs with one
of our Client Liaison Officers on
383 8811 or call into:

State Print
22 Station Street
Wembley, W.A. 6014



STATE PRINT
DEPARTMENT OF STATE SERVICES

DESKTOP PUBLISHING

Enhance the look of your document by
using our desktop service. We can offer
you an IBM or Apple Macintosh
Applications.

**QUALITY OF OUTPUT,
THE CHOICE IS YOURS!**

We offer you a range of qualities in
final camera-ready output to suit your
budget, ready for negative or printing
plate preparation.

DOCUMENT CONVERSION

State Print can save you printing and
publishing costs by converting your
final draft document.

DISK CONVERSION

We offer you fast and accurate data and
document conversion between virtually
any 8", 5.25", or 3.5" disk formats, or
magnetic tape with conversion options.



STATE LAW PUBLISHER

AT LAST!

INSTANT ACCESS TO W.A. STATUTES

LAW  **NET**
WESTERN AUSTRALIA

**ON-LINE COMPUTER ACCESS TO WESTERN
AUSTRALIAN STATUTORY AND GOVERNMENT
INFORMATION**

"THE COMPLETE ON-LINE SOLUTION"

- Australian text retrieval software fully supported in WA including user training & Help Desk service
- Access to current legislation
- Simple, user friendly design, providing easy access by most hardware/software configurations
- Competitive \$1.95 per minute access charge

SUBSCRIBE TODAY - CONTACT STATE PRINT

TEL: (09) 383 8821 Fax: (09) 382 1079 22 Station Street Wembley WA 6014



I wish to find out more about LAW-NET Western Australia! PLEASE rush me a LAW-NET Western Australia brochure and APPLICATION and AGREEMENT FORM today!

Name:..... Telephone:.....

Organisation:.....

Address:..... Postcode:.....

**SEND TO: REPLY PAID SERVICE 191
Marketing Manager, LAW-NET Western Australia
STATE PRINT, Department of State Services
22 Station Street, WEMBLEY WA 6014**

CONTENTS

REGULATIONS, BY-LAWS, RULES, DETERMINATIONS, ORDERS

	Page
Abalone Limited Entry Fishery Amendment Notice (No. 4) 1994—Notice No. 679	5076-7
Fisheries Notice No. 675	5074-5
Heritage of Western Australia (Remission of Payments) Order (No. 2) 1994	5079
Heritage of Western Australia (Remission of Payments) Order (No. 3) 1994	5079
Local Court Amendment Rules 1994	5080
Real Estate and Business Agents (Remuneration) Amendment Notice 1994	5078
Stamp Amendment Regulations (No. 3) 1994	5118-9
Travel Agents Amendment Regulations 1994	5077-8

GENERAL CONTENTS

	Page
Electoral Commission	5074
Fair Trading	5077-8
Fisheries	5074-7
Heritage Council	5079
Justice	5080-1
Land Administration—	
General Information	5081, 5084-93
Orders in Council	5082-4
Local Government	5093-5105
Main Roads	5106
Minerals and Energy	5106-7
Occupational Health, Safety and Welfare	5108
Planning and Urban Development	5108-15
Police	5115-16
Proclamations	5073
Public Notices—	
Deceased Persons Estates	5124-5
Inquiry Agents	5126
Racing and Gaming	5116-17
State Taxation	5118-19
Tenders—	
Main Roads	5120
State Supply Commission	5120-3
Transport	5124
Water Authority	5123

