



WESTERN  
AUSTRALIAN  
GOVERNMENT

# Gazette

5611



PERTH, FRIDAY, 4 NOVEMBER 1994 No. 156

PUBLISHED BY AUTHORITY G. L. DUFFIELD, GOVERNMENT PRINTER AT 3.30 PM

## Publishing Details

The *Western Australian Government Gazette* is published by State Print for the State of Western Australia on Tuesday and Friday of each week unless disrupted by Public Holidays or unforeseen circumstances (changes to this arrangement will be advertised beforehand on the inside cover).

Special *Government Gazettes* and Extraordinary *Government Gazettes* are published periodically, only the special gazettes are included in the subscription price.

The following guidelines should be followed to ensure publication in the *Government Gazette*.

- Material submitted to the Executive Council and which requires gazettal will require a copy of the signed Executive Council Minute Paper and in some cases the Parliamentary Counsel's Certificate.
- Copy should be received by the Manager, Law Publisher no later than 3.00 p.m. on Wednesday (Friday edition) or 3.00 p.m. on Friday (Tuesday edition).
- Lengthy or complicated notices should be forwarded several days before advertised closing date for copy. This is to ensure inclusion in current edition. Failure to observe this request could result in the notice being held over until the following edition.
- Proofs will be supplied only when requested.
- No additions or amendments to material for publication will be accepted by telephone.

Send copy to:

The Manager,  
Law Publisher  
State Print  
Station Street, Wembley, 6014  
Telephone: 383 8851 Fax: 383 8888

## Advertisers should note:

- All Notices should be written in 'plain English'.
- Signatures (in particular) and proper names must be legible.
- All copy should be typed and double spaced.
- If it is necessary through isolation or urgency to communicate by facsimile, confirmation is not required by post. If original copy is forwarded later and published, the cost will be borne by the advertiser.
- Documents not clearly prepared and in the required format for gazettal, will be returned to the sender unpublished.
- Late copy received at Law Publisher will be placed in the following issue irrespective of any date/s mentioned in the copy.

## IMPORTANT COPYRIGHT NOTICE

© State of Western Australia

This work is copyright. Apart from any use as permitted under the *Copyright Act 1968*, no part may be reproduced by any process without written permission from the Government Printer, State Print. Inquiries should be directed to the Manager, Law Publisher, P.O. Box 38, Wembley, W.A. 6014.

## Advertising Rates and Payments

Effective from 1 July 1994.

Deceased Estate notices, (per estate)—\$15.50

Real Estate and Business Agents and Finance Brokers Licences, (per notice)—\$36.00

Other Public Notices Section articles \$36.00 (except items of an exceptionally large nature, then arrangements will be made for invoicing).

All other Notices

Per Column Centimetre—\$7.10

Bulk Notices—\$132.00 per page

Clients will be invoiced for advertising charges.

## COUNTER SALES 1994-95

(As from 1 July 1994)

	\$
Government Gazette—(General) .....	2.20
Government Gazette—(Special)	
Up to 2 pages .....	2.20
Over 2 pages .....	4.40
Hansard .....	12.60
Industrial Gazette .....	11.20
Bound Volumes of Statutes .....	195.00

## IMPORTANT NOTICE

Periodically notices are published indicating a variation in normal publishing arrangements:

- Easter or Christmas editions etc—these notices appear approximately 4 weeks prior to any change.
- Extraordinary gazettes not circulated to all subscribers—these notices appear in the following general edition of the gazette.

In all cases notices are published on page 2 and readers are urged to check accordingly prior to contacting State Print.

G. L. DUFFIELD, Director.

## PROCLAMATIONS

AA101

## MARINE AND HARBOURS ACT 1981

## PROCLAMATION

WESTERN AUSTRALIA	}	By His Excellency Major General Philip Michael Jeffery, Officer of the Order of Australia, Military Cross, Governor of the State of Western Australia.
P. M. Jeffery,		
Governor.		
[L.S.]		

I, the Governor, acting under section 9 (2) of the Marine and Harbours Act 1981, and with the advice and consent of the Executive Council, do hereby cancel the proclamation dated 24 April 1990, and published in the *Government Gazette* on 11 May 1990, at page 2265.

Given under my hand and the Public Seal of the State at Perth on 25 October 1994.

By His Excellency's Command,

ERIC CHARLTON, Minister for Transport.

GOD SAVE THE QUEEN !

## ABORIGINAL AFFAIRS

AB301

## ABORIGINAL HERITAGE ACT 1972

## ABORIGINAL HERITAGE (NICKOL RIVER MIDDEN—PROTECTED AREA) ORDER 1994

Made by His Excellency the Governor in Executive Council.

## Citation

1. This order may be cited as the *Aboriginal Heritage (Nickol River Midden—Protected Area) Order 1994*.

## Nickol River Midden declared a protected area

2. The Aboriginal site described in the Schedule and known as the Nickol River Midden is declared a protected area for the purposes of the *Aboriginal Heritage Act 1972*.

## Schedule

[Clause 2]

## Nickol River Midden

All that portion of land bounded by lines starting from the intersection of East Longitude 116 degrees 55 minutes 23.3873 seconds with South Latitude 20 degrees 43 minutes 39.0130 seconds (A.M.G. Co-ordinates: Easting 492000.002, Northing 7707999.990—Zone 50) and extending 270 degrees, 550 metres; thence 0 degrees, 306.73 metres; thence 49 degrees, 21 minutes, 366.03 metres; thence 38 degrees 54 minutes, 134.69 metres; thence 90 degrees, 187.73 metres and thence 180 degrees, 650 metres to the starting point.

Area: 29.0853 hectares.

Department of Land Administration Public Plan: Nickol Bay S.E. 1:25 000.

By His Excellency's Command,

D. G. BLIGHT, Clerk of the Council.

## AGRICULTURE

AG101

## CORRECTION

## SOIL AND LAND CONSERVATION ACT 1945

## LCD APPOINTMENT INSTRUMENT 1994

## BIBBY SPRINGS LAND CONSERVATION DISTRICT COMMITTEE

An error occurred in the notice published under the above heading on page 4959 of the *Government Gazette* dated 30 September 1994 reference AG405, it is corrected as follows:

Delete George Charles Allan of Bibby Springs and insert George Charles Allan Armstrong of Bibby Springs.

M. D. CARROLL, Director General of Agriculture.

## AG401

## SOIL AND LAND CONSERVATION ACT 1945

## NOTICE OF APPOINTMENT

Under Section 23 of the Soil and Land Conservation Act 1945, the following person is appointed a member of the District Committee for the Narembreen Land Conservation District, which Committee was established by an Order in Council, published in the *Government Gazette* of 25 May 1984 at pp. 1407-08 and amended in the *Gazettes* of 22 January 1988 at pp. 187-88, 17 May 1991 at pp. 2459-60, 7 February 1992 at p. 673 and 20 September 1994 at p. 4847.

- (1) Pursuant to Section 23 (2b) (d) of the Act, being "persons actively engaged in, or affected by, or associated with land use in the District", Christopher Gerald Jackson of Narembreen is appointed a member of the District Committee, the appointment being for a term ceasing on 20 March 1995.

MONTY HOUSE, Minister for Primary Industry.

## AG402

## SOIL AND LAND CONSERVATION ACT 1945

## MUKINBUDIN LAND CONSERVATION DISTRICT (APPOINTMENT OF MEMBERS OF LAND CONSERVATION DISTRICT COMMITTEE) INSTRUMENT 1994

Made by the Minister for Primary Industry.

## Citation

1. This Instrument may be cited as the *Mukinbudin Land Conservation District (Appointment of Members District Committee) Instrument 1994*.

## Interpretation

2. In this Instrument—

"Constitution order" means the *Soil and Land Conservation (Mukinbudin Land Conservation District) Order 1984\**.

"Committee" means the District Committee established by Clause 4 of the Constitution Order.

[\*Published in the *Gazette* of 25 May 1984 at pp 1407 and amended in the *Gazettes* of 4 March 1988 at pp. 702-703 and 12 July 1991 at pp. 3414-15.]

## Appointment of Members

3. (1) Under Clause 6 (1) (b) of the Constitution Order Sydney John Watson of Bonnie Rock and Kenneth Brierly of Mukinbudin are appointed members of the Committee on the Nomination of the Shire of Mukinbudin.

- (4) Under Clause 6 (1) (d) of the Constitution Order—

- (a) John Douglas O'Neil of Mukinbudin
- (b) Alan Richard Sevier of Mukinbudin
- (c) Dudley John Squire of Mukinbudin
- (d) Audrey Sole of Mukinbudin
- (e) Gordon Jones of Barbalin
- (f) Graeme Watson of Bonnie Rock

are appointed members of the Committee being persons actively engaged in or affected by, or associated with land use in the Mukinbudin Land Conservation District.

## Term of Office

4. The appointment which is made under Clause 6 (3) shall be for a term of three years commencing on the day that this Instrument is published in the *Gazette*.

MONTY HOUSE, Minister for Primary Industry.

## AG403

## SOIL AND LAND CONSERVATION ACT 1945

SOIL AND LAND CONSERVATION (COOLUP LAND CONSERVATION DISTRICT)  
AMENDMENT ORDER OF 1994

Made by the Governor in Executive Council under Section 23 (2d) of the *Soil and Land Conservation Act 1945* on the recommendation of the Minister for Primary Industry.

## Citation

1. This order may be cited as the *Soil and Land Conservation Act (Coolup Land Conservation District) Amendment Order 1994*.

## Principal Order

2. In this order the *Soil and Land Conservation Act (Coolup Land Conservation District) Order 1991\** is referred to as the principal order.

[\*Published in the Gazette of 28 June 1991 at pp 3116-18 and amended in the Gazette of 12 February 1993 at p 1208.]

## Clause 5 amended

3. Clause 5 of the principal order is amended—

(a) in subclause (1)—

(i) in paragraph (1), by deleting “Shire of Murray” and inserting “ Shire of Murray and Shire of Waroona ”

(ii) by deleting “17” and substituting the following “ 25 ”.

(iii) in paragraph (e) by deleting “12” and substituting the following—  
“ 20 ”.

(b) by deleting (c), (d) and (e) and substituting the following—

(c) one shall be appointed by the Minister on the nomination of the Shire of Waroona;

(d) 2 shall be appointed in accordance with subclause (2);

(e) one shall be appointed in accordance with subclause (3);

(f) 20 shall be appointed by the Minister and shall be persons actively engaged in, or affected by or associated with, land use in the district.

By His Excellency's Command,

M. C. WAUCHOPE, Clerk of the Council.

## AG404

## SOIL AND LAND CONSERVATION ACT 1945

COOLUP LAND CONSERVATION DISTRICT (APPOINTMENT OF MEMBERS OF LAND  
CONSERVATION DISTRICT COMMITTEE) INSTRUMENT 1994

Made by the Minister for Primary Industry.

## Citation

1. This Instrument may be cited as the *Coolup Land Conservation District (Appointment of Members District Committee) Instrument 1994*.

## Interpretation

2. In this Instrument—

“Constitution order” means the *Soil and Land Conservation (Coolup Land Conservation District) Order 1991\**.

“Committee” means the District Committee established by Clause 4 of the Constitution Order.

[\*Published in the Gazette of 28 June 1991 at pp 3116-18 and amended in the Gazette of 12 February 1993 at p 1208.]

## Appointment of Members

3. (1) Under Clause 5 (1) (b) of the Constitution Order Enzo Menara of Coolup is appointed a member of the Committee on the Nomination of the Shire of Murray.

(2) Under Clause 5 (1) (c) of the Constitution Order Graeme Robert Styles of Waroona is appointed a member of the Committee on the Nomination of the Shire of Waroona.

(3) Under Clause 5(1)(d) of the Constitution Order—

(a) Hedley Dilley of Coolup

(b) Kevin Dilley of Coolup

(c) Donald Gordon Spark of Coolup

are appointed members of the Committee to represent the Western Australian Farmers Federation.

## (4) Under Clause 5 (1) (f) of the Constitution Order—

- (a) Rosemary Josephine Pitter of Coolup
- (b) Amanda Skipper of Coolup
- (c) David John Kirkham of Coolup
- (d) John Kirkham of Coolup
- (e) Colleen Ford of Coolup
- (f) Neil Robert Ovens of Coolup
- (g) Walter Leslie Pike of Waroona
- (h) Colleen Helen Archibald of Waroona
- (i) Ross William Rose of Coolup
- (j) Peter James Gray of Coolup
- (k) Peter William Ward of Waroona
- (l) Frederick Charles Grantham of Coolup
- (m) Lance Graham Pitter of Coolup
- (n) Brian Francis McCarthy of Pinjarra
- (o) Valerie Jean McLarty of Pinjarra
- (p) Timothy Ross Clune of Pinjarra
- (q) John James Look of Waroona
- (r) Roseanne Frances Polinelli of Coolup

are appointed members of the Committee being persons actively engaged in or affected by, or associated with land use in the Coolup Land Conservation District.

**Term of Office**

4. The appointment which is made under Clause 5 (4) shall be for a term of three years commencing on the day that this Instrument is published in the *Gazette*.

MONTY HOUSE, Minister for Primary Industry.

---

**AG405****SOIL AND LAND CONSERVATION ACT 1945****SOIL AND LAND CONSERVATION (DENMARK LAND CONSERVATION DISTRICT)  
AMENDMENT ORDER OF 1994**

Made by the Governor in Executive Council under section 23 (2d) of the *Soil and Land Conservation Act 1945* on the recommendation of the Minister for Primary Industry.

**Citation**

1. This order may be cited as the *Soil and Land Conservation Act (Denmark Land Conservation District) Amendment Order 1994*.

**Principal Order**

2. In this order the *Soil and Land Conservation Act (Denmark Land Conservation District) Order 1987\** is referred to as the principal order.

[\*Published in the *Gazette* of 20 March 1987 at pp. 980-981 and amended in the *Gazettes* of 12 July 1991 at pp. 3413-14 and 13 August 1993 at p. 4365.]

**Clause 5 amended**

3. Clause 5 of the principal order is amended in subclause (1)—

(a) by deleting "15" and substituting the following—

" 16 ", and

(d) in paragraph (f) by deleting "10" and substituting the following—

" 11 ".

By His Excellency's Command,

M. C. WAUCHOPE, Clerk of the Council.

---

**AG406****SOIL AND LAND CONSERVATION ACT 1945****DENMARK LAND CONSERVATION DISTRICT (APPOINTMENT OF MEMBERS OF LAND  
CONSERVATION DISTRICT COMMITTEE) INSTRUMENT 1994**

Made by the Minister for Primary Industry.

**Citation**

1. This Instrument may be cited as the *Denmark Land Conservation District (Appointment of Members District Committee) Instrument 1994*.

**Interpretation**

## 2. In this Instrument—

“Constitution order” means the *Soil and Land Conservation (Denmark Land Conservation District) Order 1987*.\*

“Committee” means the District Committee established by Clause 4 of the Constitution Order.

[\*Published in the Gazette of 20 March 1987 at pp. 980-981 and amended in the Gazettes of 12 July 1991 at pp. 3413-14 and 13 August 1993 at p. 4365.]

**Appointment of Members**

3. (1) Under Clause 6 (1) (b) of the Constitution Order Richard Douglas Blythe of Denmark is appointed a member of the Committee on the Nomination of the Shire of Denmark.

(2) Under Clause 6 (1) (c) of the Constitution Order—

(a) Owen Rodney McIntosh of Denmark

(b) Hugh Norman Bayley of Denmark

are appointed members of the Committee to represent the Western Australian Farmers Federation.

(4) Under Clause 6 (1) (d) of the Constitution Order—

(a) Phillip Charles Middleton of Denmark

(b) Ian Ronald Conochie of Denmark

(c) Michael Joseph McHenry of Denmark

(d) Thomas John Ross of Mount Shadforth

(e) Angus MacKenzie of Denmark

(f) Linda May Howard of Denmark

(g) Michael Reynolds Howard of Denmark

(h) Frederick James Richardson of Denmark

(i) Kevin Charles Parkes of Denmark

(j) Regional Services Engineer, Water Authority of Western Australia, Albany

(k) District Manager, Department of Conservation and Land Management, Walpole

are appointed members of the Committee being persons actively engaged in or affected by, or associated with land use in the Denmark Land Conservation District.

**Term of Office**

4. The appointment which is made under Clause 6 (3) shall be for a term of three years commencing on the day that this Instrument is published in the *Gazette*.

MONTY HOUSE, Minister for Primary Industry.

---

AG407

**SOIL AND LAND CONSERVATION ACT 1945****SOIL AND LAND CONSERVATION (EAST MOORA LAND CONSERVATION DISTRICT) ORDER 1994**

Made by His Excellency the Governor in Executive Council under Section 22 and 23 of the *Soil and Land Conservation Act 1945* on the recommendation of the Minister for Primary Industry.

**Citation**

1. This order may be cited as the *Soil and Land Conservation Act (East Moora Land Conservation District) Order 1994*.

**Interpretation**

## 2. In this order—

“appointed member” means a person appointed under clause 5 (1) (b) or (c) to be a member of the committee;

“committee” means the Land Conservation District Committee for the East Moora Land Conservation District;

“member” means a member of the Committee;

“the district” means the East Moora Land Conservation District constituted by clause 3;

“the producer organisations” means the bodies known respectively as the Western Australian Farmers Federation (Inc) and the Pastoralists and Graziers Association of Western Australia.

**East Moora Land Conservation District**

3. The land described in the Schedule to this order is hereby constituted the East Moora Land Conservation District.

**Establishment of the committee**

4. Pursuant to Section 23 (2) of the *Soil and Land Conservation Act 1945* there is hereby established for the district a land conservation district committee to be known as the Land Conservation District Committee for the East Moora Land Conservation District.

**Constitution of the committee**

5. (1) It is hereby determined on the recommendation of the Minister, after consultation with the Shire of Moora that the committee shall comprise 13 members of whom—

- (a) one shall be the Commissioner of Soil and Land Conservation or his nominee;
- (b) one shall be appointed by the Minister on the nomination of the Shire of Moora
- (c) 11 shall be appointed by the Minister, of whom—
  - (i) one shall be a representative from the Western Australian Farmers Federation Inc;
  - (ii) two shall be representatives from the Pastoralists and Graziers Association of Western Australia
  - (iii) 8 shall be persons actively engaged in, or affected by or associated with landuse in the district;

(2) Subject to this clause, each appointed member shall hold office for such period not exceeding 3 years as is specified in the instrument of this appointment and is eligible for reappointment.

(3) The Minister may grant leave of absence to an appointed member on such terms and conditions as the Minister determines.

(4) The Minister may terminate the appointment of an appointed member for inability, inefficiency or misbehaviour.

(5) If an appointed member—

- (a) is or becomes an undischarged bankrupt or person whose property is subject to an order or arrangement under the laws relating to bankruptcy;
- (b) has his appointment terminated by the Minister, pursuant to subclause (4);
- (c) is absent, except on leave duly granted by the Minister, from 3 consecutive meetings of the committee of which he has had notice;
- (d) resigns his office by written notice addressed to the Minister,

the office of that appointed member becomes vacant.

**Proceedings of the committee**

6. (1) The committee shall hold its meetings at such place on such days and at such intervals as the committee shall from time to time determine.

(2) At any meeting of the committee—

- (a) a majority of the members constitute a quorum;
- (b) the Chairperson will preside and where he or she is absent from the meeting the members may appoint one of their number to preside at that meeting;
- (c) each member present is entitled to a deliberative vote; and
- (d) where the votes cast on any question are equally divided the Chairperson, or the presiding member in terms of paragraph (b), shall have a casting vote.

(3) The committee shall cause accurate minutes to be kept of the proceedings at its meetings.

(4) To the extent that it is not prescribed, the committee may determine its own procedure.

---

**Schedule**

(Clause 3)

**EAST MOORA LAND CONSERVATION DISTRICT**

All that portion of land bounded by lines starting from the northeastern corner of Lot 1 of Melbourne Location 929, as shown on Office of Titles Diagram 24116, and extending westerly and southerly along boundaries of that lot to the northern boundary of Lot M890, as shown on Office of Titles Diagram 3100; thence easterly and southerly along boundaries of that lot and onwards to and southerly along the eastern boundary of Lot M585, as shown on Office of Titles Diagram 3501, to the northern boundary of the northern severance of Lot M727, as shown on Office of Titles Diagram 3007, thence easterly and southerly along boundaries of that severance and onwards to the northern boundary of Location 3462; thence westerly and southerly along boundaries of that location and onwards to the westernmost northern boundary of Lot M232 of Locations 911 and 929, as shown on Office of Titles Plan 2865 (1); thence easterly, generally northeasterly again easterly and southerly along boundaries of that lot and southerly along the eastern boundary of Lot M233 of Location 911, as shown on Office of Titles Plan 2865 (2), and onwards to the northern boundary of Lot M229; thence westerly along that boundary and generally westerly and southwesterly along boundaries of Lot M228 to the prolongation easterly of the northern boundary of Lot M234, as shown on Office of Titles Plan 2864 (3); thence westerly to and westerly and southerly along boundaries of that lot and onwards to the easternmost northeastern corner of Lot 2 of Location 910, as shown on Office of Titles Diagram 28001; thence southerly along the eastern boundary of that lot and onwards to the northern boundary of the southern severance of Lot 50 of Locations 910 and 911,



as shown on Office of Titles Plan 17630; thence westerly along that boundary and onwards to the northeastern corner of Lot 1, as shown on Office of Titles Diagram 2969, thence southerly and westerly along boundaries of that lot and westerly along the northern boundary of Lot M252 of Locations 909 and 910, as shown on Office of Titles Plan 2863 (3), to an eastern side of Cattady Road; thence southerly, easterly and again southerly along sides of that road to the prolongation easterly of the southern boundary of the southwestern severance of Location 909, thence westerly to and along that boundary and onwards to a northwestern side of Road Number 2446; thence southwesterly, southerly and southeasterly along sides of that road and southeasterly along the southwestern side of Tootra Street to the northwestern boundary of Reserve 4131; thence southwesterly and southeasterly along boundaries of that reserve to the centreline of Moore River; thence generally southwesterly downwards along that centreline to the centreline of Dandaragan Street; thence generally northwesterly and generally westerly along that centreline and generally westerly, generally northwesterly, again generally westerly and again generally northwesterly along the centreline of Dandaragan Road to the prolongation northerly of the western boundary of Lot 3 of Locations 2994 and 3939, as shown on Office of Titles Diagram 73663; thence southerly to a southwestern side of Dandaragan Road; along that centreline and generally westerly, generally northwesterly, again generally westerly and again generally northwesterly along the centreline of Dandaragan Road to the prolongation northerly of the western boundary of Lot 3 of Locations 2994 and 3939, as shown on Office of Titles Diagram 73663; thence southerly to a southwestern side of Dandaragan Road; thence generally northwesterly and southerly along sides of that road to the northeastern corner of Location 4087; thence westerly, southwesterly, easterly, again southwesterly and southerly along boundaries of that location to the northernmost northeastern corner of Location 2371; thence southerly and easterly along boundaries of that location and onwards to the westernmost western boundary of Lot 50 of Locations 1149, 2638 and 3697, as shown on Office of Titles Plan 19902, thence southerly and easterly along boundaries of that lot to the western boundary of Location 1562; thence southerly and easterly along boundaries of that location to the prolongation northerly of the western boundary of Location 1165, thence southerly to and southerly and easterly along boundaries of that location to the prolongation northerly of the eastern boundary of Location 2400; thence southerly to and southerly and westerly along boundaries of that location to the prolongation northerly of the western boundary of Location 3637; thence southerly to the centreline of Barberton West Road; thence generally northeasterly, generally northerly, again generally northeasterly generally easterly, again generally northeasterly, again generally easterly, generally southeasterly, generally northeasterly and again generally easterly along that centreline and onwards to the centreline of the Moora-Wannamal Railway; thence generally southerly along that centreline to the prolongation westerly of the northern boundary of Lot M146 of Melbourne Location 906 as shown on Office of Titles Plan 2836; thence easterly to and along that boundary and easterly along the northern boundary of the northwestern severance of Location 3678 and onwards to the centreline of Yearalia road; thence southerly, easterly and again southerly along that centreline to the prolongation westerly of the southern boundary of Location 375; thence easterly to and along that boundary to a southwestern corner of Location 906; thence easterly, southerly, again easterly, again southerly, again easterly, again southerly, westerly, again southerly and again easterly along boundaries of that location to the western boundary of Lot M23 of Location 906 as shown on Office of Titles Diagram 1580; thence northerly and easterly along boundaries of that lot and onwards to the southernmost southwestern corner of the eastern severance of Lot M109 as shown on Office of Titles Diagram 2513; thence easterly along the southern boundary of that lot to an eastern boundary of Location 906; thence northerly along that boundary to the prolongation westerly of the centreline of the southernmost southern section of Barberton East Road; thence easterly to and along that centreline and easterly along the centreline of Wass Road to the prolongation southerly of the southernmost western boundary of Location 3513; thence northerly to and northerly, easterly, again northerly and again easterly along boundaries of that location to the southernmost southwestern corner of Lot 5 of Location 917, as shown on Office of Titles Plan 14334; thence generally northwesterly, northerly, westerly and generally northerly along boundaries of that lot to the southeastern corner of the southeastern severance of Location 3483; thence northerly along the eastern boundary of that severance to the northwestern corner of Location 874; thence easterly along the northern boundary of that location to a western boundary of Location 917; thence northerly and easterly along boundaries of that location to the westernmost southwestern corner of the eastern severance of Lot M398 of Location 917, as shown on Office of Titles Plan 3017 (2); thence northerly and northeasterly along boundaries of that lot and onwards to the centreline of The Midlands Road; thence generally easterly, generally southeasterly and generally northeasterly along that centreline and onwards to the centreline of Great Northern Highway; thence generally southeasterly along that centreline to the prolongation westerly of the westernmost northern boundary of Lot M407, as shown on Office of Titles Plan 3015 (2); thence easterly to and generally easterly along boundaries of that lot to the southeastern corner of Lot M410 of Locations 915 and 917, as shown on Office of Titles Plan 3015 (1); thence northerly along the eastern boundary of that lot and northerly along the eastern boundary of lot M582 of Location 915, as shown on Office of Titles Plan 3016 (4); and onwards to the centreline of Great Northern Highway; thence northeasterly along that centreline to the prolongation easterly of the northern boundary of the eastern severance of Location 3459; thence westerly to and along that boundary to the easternmost southeastern corner of the eastern severance of Lot M415, as shown on Office of Titles Plan 3016 (4), and thence northerly, westerly, again northerly, easterly, again northerly, again easterly and again northerly along boundaries of that severance to the northernmost northwestern corner of the northeastern severance of Lot M506; thence easterly, southerly, westerly, again southerly, again easterly and again southerly along boundaries of that severance and onwards to the centreline of Great Northern Highway; thence generally northeasterly along that centreline to the prolongation southerly of the easternmost eastern boundary of the eastern severance of Lot M625 of Location

914 as shown on Office of Titles Plan 3041 (2); thence northerly to and northerly along that boundary and the eastern boundary of Lot M620 and onwards to the centreline of Road Number 11681; thence generally westerly along that centreline to the prolongation southerly of the western boundary of Lot M1841 of Location 913, as shown on Office of Titles Plan 3040; thence northerly to and along that boundary and onwards to a western side of Cranmore Road; thence northerly along that side to the south-eastern corner of Lot M612; thence northerly along the eastern boundary of that lot and onwards to the centreline of Colvin Road; thence westerly along that centreline and onwards to the centreline of Miling Moora Road; thence generally northeasterly along that centreline to the prolongation southwesterly of the centreline of Nardy Road; thence northeasterly to and northeasterly and generally northerly along that centreline and onwards to the centreline of Miling West Road, thence westerly along that centreline to the prolongation southerly of the centreline of Delanes Road; thence northerly to and along that centreline to the centreline of Road Number 3056; thence westerly along that centreline to the prolongation southerly of the western boundary of the Office of Titles Diagram 24116 and thence northerly, westerly and again northerly along boundaries of that lot to the starting point.

Department of Land Administration Public Plans: BG 38 (2) 20.10, 21.10, 21.11, and 21.12 BG38 (10) 42, 43, and 5.3

BindiBindi NW/SW 1:25000

Capitela NE 1:25000

Lake Dalaroo NE/SE 1:25000

New Norcia NW/NE 1:25000

Walebing NW/NE/SW/SE 1:25000

Miling 1:50000

Watheroo 1:50000

By His Excellency's Command,

M. C. WAUCHOPE, Clerk of the Council.

#### AG408

#### SOIL AND LAND CONSERVATION ACT 1945

#### EAST MOORA LAND CONSERVATION DISTRICT (APPOINTMENT OF MEMBERS OF LAND CONSERVATION DISTRICT COMMITTEE) INSTRUMENT 1994

Made by the Minister for Primary Industry.

#### Citation

1. This Instrument may be cited as the *East Moora Land Conservation District (Appointment of Members District Committee) Instrument 1994*.

#### Interpretation

2. In this Instrument—

“Constitution order” means the *Soil and Land Conservation (East Moora Land Conservation District) Order 1994*.\*

“Committee” means the District Committee established by Clause 4 of the Constitution Order.

#### Appointment of Members

3. (1) Under Clause 5 (1) (b) of the Constitution Order Ross Adams of Moora is appointed a member of the Committee on the Nomination of the Shire of Moora.

(2) Under Clause 5 (1) (c) of the Constitution Order Edward Colin Gardiner of Moora is appointed a member of the Committee to represent the Western Australian Farmers Federation.

- (3) Under Clause 5 (1) (d) of the Constitution Order—

(a) Ronald Harry Armstrong of Moora

(b) John Timothy Stewart of Moora

are appointed members of the Committee to represent the Pastoralists and Graziers Association.

- (4) Under Clause 5 (1) (e) of the Constitution Order—

(a) Diana Bruce Adams of Moora

(b) James Peter Waddell of Moora

(c) Frederick Hamilton of Moora

(d) John Broad of Moora

- (e) Michael Peter Vanzetti of Moora
- (f) Graham Francis Joyce of Moora
- (g) Stewart Phillips Lefroy of Moora
- (h) William James Cocking of Moora

are appointed members of the Committee being persons actively engaged in or affected by, or associated with land use in the East Moora Land Conservation District.

#### **Term of Office**

4. The appointment which is made under Clause 5 (4) shall be for a term of three years commencing on the day that this Instrument is published in the *Gazette*.

MONTY HOUSE, Minister for Primary Industry.

### **AG409**

#### **SOIL AND LAND CONSERVATION ACT 1945**

##### **SOIL AND LAND CONSERVATION (JERRAMUNGUP LAND CONSERVATION DISTRICT) AMENDMENT ORDER OF 1994**

Made by the Governor in Executive Council under Section 23 (2d) of the *Soil and Land Conservation Act 1945* on the recommendation of the Minister for Primary Industry.

#### **Citation**

1. This order may be cited as the *Soil and Land Conservation Act (Jerramungup Land Conservation District) Amendment Order 1994*.

#### **Principal Order**

2. In this order the *Soil and Land Conservation Act (Jerramungup Land Conservation District) Order 1986\** is referred to as the principal order.

[\*Published in the *Gazette* of 30 December 1983 at pp. 5124-25 and amended in the *Gazettes* of 27 March 1986 at pp. 1327-28, 17 May 1991 at pp. 2462-63 and 3rd January 1992 at p. 3.]

#### **Clause 5 amended**

3. Clause 6 of the principal order is amended in subclause (1)—

(a) by deleting "10" and substituting the following—

" 15 ", and

(d) in paragraph (f) by deleting "4" and substituting the following—

" 9 ".

By His Excellency's Command,

M. C. WAUCHOPE, Clerk of the Council.

### **AG410**

#### **SOIL AND LAND CONSERVATION ACT 1945**

##### **JERRAMUNGUP LAND CONSERVATION DISTRICT (APPOINTMENT OF MEMBERS OF LAND CONSERVATION DISTRICT COMMITTEE) INSTRUMENT 1994**

Made by the Minister for Primary Industry.

#### **Citation**

1. This Instrument may be cited as the *Jerramungup Land Conservation District (Appointment of Members District Committee) Instrument 1994*.

#### **Interpretation**

2. In this Instrument—

"Constitution order" means the *Soil and Land Conservation (Jerramungup Land Conservation District) Order 1983\**.

"Committee" means the District Committee established by Clause 3 of the Constitution Order.

[\*Published in the *Gazette* of 30 December 1983 at pp. 5124-25 and amended in the *Gazettes* of 27 March 1986 at pp. 1327-28 and 17 May 1991 at pp. 2462-63 and 3rd January 1992 at p. 3.]

#### **Appointment of Members**

3. (1) Under Clause 6 (1) (b) of the Constitution Order George Rex Edmondson of Jerramungup and Geoffrey Austin Bee of Jacup are appointed members of the Committee on the Nomination of the Shire of Jerramungup.

## (2) Under Clause 6 (1) (c) of the Constitution Order—

- (a) William Russell Lullfitz of Jacup
- (b) David John Williams of Corackerup

are appointed members of the Committee to represent the Western Australian Farmers Federation.

(3) Under Clause 6 (1) (d) of the Constitution Order Adrian Ross Williams of Gairdner River is appointed a member of the Committee to represent the Pastoralists and Graziers Association.

## (4) Under Clause 6 (1) (e) of the Constitution Order—

- (a) Robert John Twigg of Jerramungup
- (b) Carolyn Florence Daniel of Ongerup
- (c) Robie Cecil Smart of Fitzgerald
- (d) Michael Alister Campbell of Gairdner River
- (e) Adrienne Josephine Campbell of Jerramungup
- (f) Nathan Kendall McQuoid of Jerramungup
- (g) Sandra Colleen White of Jerramungup
- (h) Brenda Ann Smart of Jerramungup
- (i) District Manager, Department of Conservation and Land Management, Moora

are appointed members of the Committee being persons actively engaged in or affected by, or associated with land use in the Jerramungup Land Conservation District.

**Term of Office**

4. The appointment which is made under Clause 6 (3) shall be for a term of three years commencing on the day that this Instrument is published in the *Gazette*.

MONTY HOUSE, Minister for Primary Industry.

AG411

**SOIL AND LAND CONSERVATION ACT 1945****SOIL AND LAND CONSERVATION (NAREMBEEN LAND CONSERVATION DISTRICT) 2nd AMENDMENT ORDER OF 1994**

Made by the Governor in Executive Council under Section 23 (2d) of the *Soil and Land Conservation Act 1945* on the recommendation of the Minister for Primary Industry.

**Citation**

1. This order may be cited as the *Soil and Land Conservation Act (Narembreen Land Conservation District) 2nd Amendment Order 1994*.

**Principal Order**

2. In this order the *Soil and Land Conservation Act (Narembreen Land Conservation District) Order 1984\** is referred to as the principal order.

[\*Published in the *Gazette* of 25 May 1984 at pp. 1407-08 and amended in the *Gazettes* of 22 January 1988 at pp. 187-88, 17 May 1991 at pp. 2459-60, 7 February 1992 at p. 673 and 20 September 1994 at p. 4847].

**Clause 5 amended**

3. Clause 6 of the principal order is amended in subclause (1)—

- (a) by deleting "13" and substituting the following—

" 14 ", and

- (d) in paragraph (d) by deleting "8" and substituting the following—

" 9 ".

By His Excellency's Command,

M. C. WAUCHOPE, Clerk of the Council.

AG412

**SOIL AND LAND CONSERVATION ACT 1945****SOIL AND LAND CONSERVATION (NUGADONG WEST LAND CONSERVATION DISTRICT)  
AMENDMENT ORDER OF 1994**

Made by the Governor in Executive Council under Section 23 (2d) of the *Soil and Land Conservation Act 1945* on the recommendation of the Minister for Primary Industry.

**Citation**

1. This order may be cited as the *Soil and Land Conservation Act (Nugadong West Land Conservation District) Amendment Order 1994*.

**Principal Order**

2. In this order the *Soil and Land Conservation Act (Nugadong West Land Conservation District) Order 1985\** is referred to as the principal order.

[\*Published in the *Gazette* of 3 May 1985 at pp. 1589-90 and amended in the *Gazettes* of 28 October 1988 at pp. 4317-18, 6 April 1990 at pp. 1695-96 and 24 January 1992 at pp. 356-357.]

**Clause 3 amended**

3. Clause 3 of the principal order is amended as follows—

**Schedule**

(Clause 3)

CORR. 312/938V7

**TECHNICAL DESCRIPTION****PROPOSED ADDITION TO THE NUGADONG WEST LAND CONSERVATION DISTRICT**

All that portion of land bounded by lines starting from the northernmost northwestern corner of Victoria Location 8504, a point on a present western boundary of the Nugadong West Land Conservation District and extending northwesterly along the southwestern side of Gunyidi—Wubin Road to the northeastern corner of Location 9414; thence southerly along the eastern boundary of that location and southerly and easterly along the boundaries of Location 7840 and onwards to the northernmost northwestern corner of the western severance of Location 8887; thence southerly, westerly and again southerly along boundaries of that severance to the northwestern corner of the northwestern severance of Location 8855; thence southerly along the western boundary of that severance and onwards to the northwestern corner of the southern severance of Location 8855; thence southerly, easterly and northerly along boundaries of that severance to the prolongation westerly of the southern boundary of Lot M1814 of Melbourne Location 927; thence easterly to the southwestern corner of Lot M1814, a point on a present western boundary of the Nugadong West Land Conservation District and thence generally northerly along boundaries of that district to the starting point.

Department of Land Administration Public Plans:

By His Excellency's Command,

M. C. WAUCHOPE, Clerk of the Council.

AG413

**SOIL AND LAND CONSERVATION ACT 1945****NOTICE OF APPOINTMENT**

Under section 23 of the *Soil and Land Conservation Act 1945*, the following persons are appointed members of the District Committee for the Capel Land Conservation District, which Committee was established by an Order in Council, published in the *Government Gazette* of 23 April 1993 at pp. 2170-72.

(1) Pursuant to Section 23 (2b) (d) of the Act, being "persons actively engaged in, or affected by, or associated with land use in the District"

(a) Tracy Ann Waddington of Capel

(b) Joanne Tucker of Capel

(c) James Alexander Roy Campbell of Capel

are appointed members of the District Committee, the appointment being for a term ceasing on the 3 June 1996.

JOHN DUFF, Deputy Commissioner  
for Soil and Land Conservation.

**FISHERIES****FI301****FISHERIES ACT 1905****FISHERIES NOTICE No. 680**

Made by the Minister under section 25.

**Citation**

1. This notice may be cited as the *Fisheries Notice No. 680*.

**Commencement**

2. This notice comes into operation on 15 November 1994.

**Second Schedule amended**

3. The Second Schedule to the *Fisheries Act 1905* is amended under the heading "CRUSTACEANS" in the item commencing "Rock Lobster, Western" by deleting "76" and substituting the following—

" 77 ".

MONTY HOUSE, Minister for Fisheries.

**FI302****FISHERIES ACT 1905****FISHERIES NOTICE No. 681**

Made by the Minister under section 25.

**Citation**

1. This notice may be cited as the *Fisheries Notice No. 681*.

**Commencement**

2. This notice comes into operation on 1 February 1995.

**Second Schedule amended**

3. The Second Schedule to the *Fisheries Act 1905* is amended under the heading "CRUSTACEANS" in the item commencing "Rock Lobster, Western" by deleting "77" and substituting the following—

" 76 ".

MONTY HOUSE, Minister for Fisheries.

**FI401****PEARLING ACT 1990****Section 23 (8)**

The public is hereby notified that pursuant to section 23 of the Pearling Act 1990.

1. I have approved the following applications for;

Pearl Farm Leases:

Applicant—

Pearls Pty Ltd for an area in Vansittard Bay.  
Exmouth Pearls for an area adjacent to Whalebone Island.  
Cossack Pearls Pty Ltd for an area in Flying Foam Passage.  
Australian Sea Pearls for an area adjacent to Bathurst Island.

Holding Site:

Applicant—

Broome Pearls Pty Ltd for an area in Prince Frederick Harbour.

2. I have not approved the following applications for;

Pearl Farm Leases:

Applicant—

Larard Family for an area in Southern Flying Foam Passage.  
Dampier Pearling Co Pty Ltd for an area in Southern Flying Foam Passage.

Details of the applications can be obtained from the Fisheries Department, 108 Adelaide Terrace, East Perth 6004.

In accordance with section 33 of the Pearling Act 1990, any person aggrieved by this decision may within 14 days after publication of this notice appeal against the decision by serving on the Minister for Fisheries a statement in writing of the grounds of that appeal.

P. P. ROGERS, Executive Director of Fisheries.

**JUSTICE****JM401****DECLARATIONS AND ATTESTATIONS ACT 1913**

It is hereby notified for public information that the Hon Attorney General has approved the appointment of the following person as Commissioner for Declaration under the Declarations and Attestations Act 1913—

Roderick Gordon Grieve of Albany

JON FRAME, A/Executive Director,  
Courts Development and Management.

**JM402****JUSTICES ACT 1902**

It is hereby notified for public information that His Excellency the Governor in Executive Council has:

Approved of the following appointments to the Office of Justice of the Peace for the State of Western Australia—

Barry Selwyn Davies of Wren Road, Bencubbin

Christine Dorothy Hardwick of Giggasmilli Farm, Gabbin Road, Bencubbin and Bencubbin Primary School, Bencubbin

Doone Ladhams of 9 Boogalla Crescent, South Hedland and Port Hedland Regional Hospital, Kingsmill Street, Port Hedland

Peter Alfred Moyle of 32 De Grey Crescent, Dampier and Pilbara Harbour Services, Dampier

Howard Randell Reilly of Lot 148 Harrison Road, Wyalkatchem

Approved of the appointment of Joanne Day of Granny Smith Gold Mine, Mt Weld Road, Laverton to the Office of Justice of the Peace for the Collier Magisterial District

Accepted the resignation of Glenn Anthony McTaggart formerly of 20 Teasdale Road, Bruce Rock from the Office of Justice of the Peace for the State of Western Australia

JON FRAME, A/Executive Director,  
Courts Development and Management.

**LAND ADMINISTRATION****LA401**

Schedule No.: A11/1994  
Ex Co No. 1597

**LOCAL GOVERNMENT ACT 1960****PUBLIC WORKS ACT 1902****NOTICE OF RESUMPTION OF LAND**

For the purposes of the public work described in the Schedule, the land described in the Schedule ("the resumed land") has been set apart, taken or resumed.

A plan and a more particular description of the resumed land may be inspected between 8.00 a.m. and 5.00 p.m. on working days at:

Department of Land Administration, Midland Square, Midland

The resumed land shall, by force of the Public Works Act 1902 and Local Government Act 1960, be vested in Her Majesty, for an estate in fee simple (except those lands being under the Land Act or dedicated or reserved for a public purpose, which will be vested in Her Majesty absolutely), for the public work, freed and discharged of all trusts, mortgages, charges, obligations, estates, interest, right-of-way, or other easements whatsoever.

## Schedule

1. Public Work: Widening of Orange Valley Road (Road No. 11083)  
 Local Authority: Shire of Kalamunda  
 Plan/Diagram No. showing Land resumed: Diagram 91835  
 Council Resolution Date: 21 February 1994 DOLA Ref: 1576/1994

Owner or Reputed Owner	Occupier or Reputed Occupier	Description of Land	Area (approx.)
Adrian Patrick Porteous and Deborah Yvonne Porteous	A P and D Y Porteous	Part of lot 13 on Plan 4645 being part of the land contained in Certificate of Title Volume 1105 Folio 566.	46 m <sup>2</sup>

2. Public Work: Widening of Beermullah Road West (Road No. 7655)  
 Local Authority: Shire of Gingin  
 Plan/Diagram No. showing Land resumed: Diagram 91437  
 Council Resolution Date: 15 September, 1994 DOLA Ref: 1832/1978

Owner or Reputed Owner	Occupier or Reputed Occupier	Description of Land	Area (approx.)
David Ross Collard	D R Collard	Portion of Swan Location 2612 being part of the land contained in Certificate of Title Volume 619 Folio 146A.	4 198 m <sup>2</sup>

Dated 18 October 1994.

GEORGE CASH, Minister for Lands.

Dated 25 October 1994.

MICHAEL JEFFERY, Governor in Executive Council.

Schedule No.: A6/1994

## LOCAL GOVERNMENT ACT 1960

## PUBLIC WORKS ACT 1902

## NOTICE OF RESUMPTION OF LAND

For the purposes of the public work described in the Schedule, the land described in the Schedule ("the resumed land") has been set apart, taken or resumed.

A plan and a more particular description of the resumed land may be inspected between 8.00 a.m. and 5.00 p.m. on working days at:

Department of Land Administration, Midland Square, Midland

The resumed land shall, by force of the Public Works Act 1902 and Local Government Act 1960, be vested in Her Majesty, for an estate in fee simple (except those lands being under the Land Act or dedicated or reserved for a public purpose, which will be vested in Her Majesty absolutely), for the public work, freed and discharged of all trusts, mortgages, charges, obligations, estates, interest, right-of-way, or other easements whatsoever.

## Schedule

1. Public Work: Extension of Forrest Road (Road No. 18717)  
 Local Authority: City of Cockburn  
 Plan/Diagram No. showing Land resumed: LTO Diagram 65310  
 Council Resolution Date: 6 September 1994 DOLA Ref: 1860/1994

Owner or Reputed Owner	Occupier or Reputed Occupier	Description of Land	Area (approx.)
Commissioner of Main Roads	Vacant	Lot 500 the subject of Diagram 65310 being the whole of the land contained in Certificate of Title Volume 1692 Folio 752	1.7371 ha



2. Public Work: Widening of Mooliabeenee Road (Road No. 813)  
 Local Authority: Shire of Chittering  
 Plan/Diagram No. showing Land resumed: Diagrams 91859 and 91858  
 Council Resolution Date: 21 October 1993 DOLA Ref: 2319/1993

Owner or Reputed Owner	Occupier or Reputed Occupier	Description of Land	Area (approx.)
Frederick William Bird, Marion Edith Bird and Michael Frederick Bird	F.W, M.E and M.F. Bird	Part of Lot 4 on Diagram 15439 being part of the land contained in Certificate of Title Volume 1750 Folio 519	271 m <sup>2</sup>
Frederick William Bird, Marion Edith Bird and Michael Frederick Bird	F.W, M.E and M.F. Bird	Part of Lot 6 on Diagram 19812 being part of the land contained in Certificate of Title Volume 1750 Folio 521	125 m <sup>2</sup>

## Schedule

3. Public Work: Widening of Military Road (Road No 16493)  
 Local Authority: Shire of Swan  
 Plan/Diagram No. showing Land resumed: Diagram 91860  
 Council Resolution Date: 22 December 1993 DOLA Ref: 2316/1979

Owner or Reputed Owner	Occupier or Reputed Occupier	Description of Land	Area (approx.)
Tanis Pty Ltd	Tanis Pty Ltd	Part of Lot 1 on Plan 1527 being part of the land contained in Certificate of Title Volume 1431 Folio 121	103 m <sup>2</sup>

4. Public Work: Widening of Wildwood Road (Road No. 10014)  
 Local Authority: Shire of Busselton  
 Plan/Diagram No. showing Land resumed: Diagram 91855  
 Council Resolution Date: 24 November 1993 DOLA Ref: 658/1994

Owner or Reputed Owner	Occupier or Reputed Occupier	Description of Land	Area (approx.)
Beth Walker, Colin David Walker and Carl Thomas Engelke	B. & C.D Walker and C.T Engelke	Portion of Sussex Location 76 and being part of the land contained in Certificate of Title Volume 1899 Folio 156	18 m <sup>2</sup>

5. Public Work: Widening of Lockyer Avenue (Road No. 18597)  
 Local Authority: Town of Albany  
 Plan/Diagram No. showing Land resumed: Diagram 91865  
 Council Resolution Date: 23 March 1993 DOLA Ref: 1163/1993

Owner or Reputed Owner	Occupier or Reputed Occupier	Description of Land	Area (approx.)
Town of Albany	Vacant	Part of Lot 14 on Diagram 29467 being part of the land contained in Certificate of Title Volume 1289 Folio 404	69 m <sup>2</sup>
Town of Albany	Vacant	Part of the Right-of-Way on Diagram 8667 being part of the land contained in Certificate of Title Volume 1734 Folio 282	21 m <sup>2</sup>
Town of Albany	Vacant	Part of Lot 2 on Diagram 8667 being part of the land contained in Certificate of Title Volume 1734 Folio 283	500 m <sup>2</sup>
Town of Albany	Vacant	The land the subject of Diagram 29443 being the resumed land remaining in Certificate of Title Volume 1015 Folio 381	13 m <sup>2</sup>

Dated 10 October 1994.

GEORGE CASH, Minister for Lands.

Dated 25 October 1994.

MICHAEL JEFFERY, Governor in Executive Council.

## Road Dedication

It is hereby notified that the Minister for Lands has approved, pursuant to section 288 of the Local Government Act, the dedication as public street the roads in the various Municipalities as described in the abovementioned resumption notices.

By Order of the Minister for Lands,  
 Dated this 4th day of November 1994.

A. A. SKINNER, Chief Executive.

LA402

**TRANSFER OF LAND ACT 1893**

Application F639066

Take notice that Cherrywood Enterprises Pty Ltd, of Unit 7, 9 The Avenue, Midland, has made application to be registered under the Act as proprietor of an estate in fee simple in possession in the land situated at Midland, being Portion of Swan Location 15 and being part of each of Lots 1 and 2 the subject of Diagram 4125 and being the land described in Memorial Book 17 Number 1104.

All persons other than the applicant claiming any estate right title or interest in the above land and desiring to object to the application are required to lodge in this office on or before 25th November 1994, a caveat forbidding the land being brought under the operation of the Act.

G. H. SACH, Registrar of Titles.

**LOCAL GOVERNMENT**

LG401

**BUSH FIRES ACT 1954***Shire of Boddington*

Bush Fire Control Officers

The following persons have been appointed Bush Fire Control Officers for the 1994/95 fire season.

Chief Fire Control Officer—Jeff Gibbs (098) 83 8063

Deputy Chief Fire Control Officer—Peter Batt (098) 83 8277

**BODDINGTON TOWN BRIGADE**

Captain—Greg Day (098) 83 8137

Secretary—Mike Ferrari (098) 83 8090

**QUINDANNING BRIGADE**

Captain—Mark Wilson (098) 85 7096

Secretary—Wayne Littleton (098) 85 7075

**MARRADONG BRIGADE**

Captain—Peter Batt (098) 83 8277

Secretary—Gordon Nichols (098) 83 8223

B. E. JONES, Shire Clerk.

LG402

**BUSH FIRES ACT 1954***Shire of York*

It is hereby notified for public information that Christopher Simon Joyce has been appointed a bush fire control officer in the Malebelling area of the Shire of York.

D. R. STEWART, A/Shire Clerk.

LG403

**LOCAL GOVERNMENT ACT 1960***Shire of Chittering*

Ranger

Pursuant to section 449 of the Local Government Act 1960, it is hereby notified for public information that David Wells has been appointed Ranger for this Shire. As such he will be an Authorised Officer in respect of the Dog Act and also in respect to Council by-laws and other Acts and Regulations as appropriate.

PETER FITZGERALD, Shire Clerk.

LG501

**LOCAL GOVERNMENT ACT 1960****HEALTH ACT 1911***Shire of Dandaragan***Memorandum of Imposing Rates and Charges for Financial Year 1994/95**

To whom it may concern.

At a meeting of the Dandaragan Shire Council held on the 28th July 1994, it was resolved that the rates specified hereunder should be imposed on all rateable property within the Townsite of Cervantes in the District of the Shire of Dandaragan in accordance with the provisions of the Local Government Act 1960, and the Health Act 1911.

**Schedule of Rates Levied**

Cervantes townsite: a rate of 0.4327 cents in the dollar for the specified area rate.

Dated the 1st November 1994.

G. SNOOK, President.  
B. J. GOLDING, Shire Clerk.

LG601

**BUSH FIRES ACT 1954***City of Subiaco***NOTICE TO ALL OWNERS/OCCUPIERS OF LAND****Fire Break or Removal of Flammable Materials Order 1994/1995**

Pursuant to the powers contained in section 33 of the Bush Fires Act 1954, as amended, owners and/or occupiers of property within the City of Subiaco are hereby required on or before 30 November 1994, and thereafter to 31 March 1995, or within fourteen (14) days of the date of becoming owner or occupier, should this be after 30 November 1994, to maintain a fire break or remove flammable material as follows—

- (a) Where the land is 2 024 square metres (approximately one half acre) or less, remove all flammable material from the whole of the land, (for the purposes of this notice, flammable material does not include low standing trees, cultivated plants or shrubs in gardens).
- (b) Where the land exceeds 2 024 square metres (approximately one half acre) you shall have a fire break not less than three (3) metres wide and clear of all external boundaries of the land and immediately surrounding all buildings and improvements on the land.

If it is considered impractical for any reason to clear firebreaks, or remove flammable material as required by this Notice, you may apply to the Council or its duly authorised officers not later than 15 November 1994, for permission to provide a fire break in alternative positions, or to take alternative measures to abate fire hazards on the land. If permission is not granted by the Council or its duly authorised officer, you shall comply with the requirements of this Notice.

The penalty for failing to comply with this Notice is an infringement penalty of \$80.00 or a fine of not more than \$1 000.00 and a person in default is also liable, whether prosecuted or not, to pay the cost of performing the work directed in this Notice, if it is not carried out by the owner/occupier by the date required by this Notice.

LG901

**LOCAL GOVERNMENT ACT 1960***Shire of Broome***NOTICE OF INTENTION TO BORROW****Proposed Loan No. 161 of \$2 669 248.19**

Pursuant to section 610 of the Local Government Act 1960, the Shire of Broome hereby gives notice that it proposes to borrow money by the sale of debentures on the following terms and for the following purpose:

\$2 669 248.19 for a period of five (5) years repayable at the office of Council by ten (10) half yearly instalments of principal and interest.

Purpose: Refinancing of existing debt.

Details of the refinancing as required by section 609 of the Act are available for inspection at the office of the Council for thirty-five (35) days following publication of this notice.

Dated 3rd November 1994.

R. J. JOHNSTON, President.  
GREG POWELL, Shire Clerk.

## LG902

**LOCAL GOVERNMENT ACT 1960***Shire of Busselton***NOTICE OF INTENTION TO BORROW**

Proposed Loan No. 175 of \$92 000

Pursuant to section 610 of the Local Government Act 1960, the Shire of Busselton hereby gives notice that it proposes to borrow \$92 000 by the sale of a debenture on the following terms and for the following purpose:

Term: \$92 000 repayable over a period of 10 years at the office of the Shire of Busselton, by half yearly instalments of principal and interest.

Purpose: Extensions to the Busselton Beach Kiosk to provide shelter for the public and additional eating area for the Kiosk.

Note: The loan will be self supporting in that the Lessees of the Beach Kiosk will have that lease agreement altered, such that the rentals are increased to offset the total cost of works.

The schedule required by section 609 of the Local Government Act 1960, for the above loan is available for inspection at the office of the Council during normal business hours for a period of thirty-five (35) days from the publication of this notice.

MIKE SULLY, President.  
IAN STUBBS, Chief Executive Officer.

## LG903

**LOCAL GOVERNMENT ACT 1960***Town of Albany***NOTICE OF INTENTION TO BORROW**

Proposed Loan 262—\$40 000

In accordance with section 610 of the Act, the Town of Albany Council hereby gives notice that it proposes to borrow money for the following purpose:

\$40 000 for a period of ten (10) years, repayable by two (2) equal half yearly instalments of principal and interest.

Purpose of Loan 262 is for Building Improvements Albany Surf Lifesaving Club.

Ratepayers Note: Repayments of this loan will be made by the Albany Surf Lifesaving Club.

Details of the proposal are available for inspection at the Council Office during normal working hours for a period of 35 days after first publication of this notice.

M. A. JORGENSEN, General Manager/Town Clerk.

## LG904

**LOCAL GOVERNMENT ACT 1960***Town of Albany***NOTICE OF INTENTION TO BORROW**

Proposed Loan 263—\$100 000

In accordance with section 610 of the Act, the Town of Albany Council hereby gives notice that it proposes to borrow money for the following purpose:

\$100 000 for a period of ten (10) years, repayable by two (2) equal half yearly instalments of principal and interest.

Purpose of Loan 263 is for a synthetic surface by the Lower Great Southern Hockey Association.

Ratepayers Note: Repayments of this loan will be made by the Lower Great Southern Hockey Association.

Details of the proposal are available for inspection at the Council Office during normal working hours for a period of 35 days after first publication of this notice.

M. A. JORGENSEN, General Manager/Town Clerk.

LG905

**LOCAL GOVERNMENT ACT 1960***Town of Albany***NOTICE OF INTENTION TO BORROW**

Proposed Loan 264—\$340 000

In accordance with section 610 of the Act, Council gives notice that it proposes to borrow this amount by the sale of a single conversion loan debenture, repayable over a four (4) year period of seven (7) equal half-yearly instalments of principal and interest (calculated on a seven (7) year basis) and a final payment of principal and interest at the end of four (4) years, at the Commonwealth Savings Bank of Australia.

Loan 264—Purpose: Roadworks.

The Bank is prepared, without commitment, to consider negotiating the loan of the amount outstanding at the expiration of the initial four (4) year period. The Statements required by section 609 are available for inspection at the Council Offices during normal working hours for a period of 35 days after the first publication of this notice.

M. A. JORGENSEN, General Manager/Town Clerk.

LG906

**LOCAL GOVERNMENT ACT 1960***Shire of Swan***NOTICE OF INTENTION TO BORROW**

Proposed Loan (No. 152) of \$50 000

Pursuant to section 610 of the Local Government Act 1960, the Shire of Swan hereby gives notice that it proposes to borrow money by the sale of Debentures on the following terms and for the following purpose:

Fifty thousand dollars for a period of 10 years repayable at the office of the Council at Middle Swan by equal quarterly instalments of principal and interest at interest rates as reviewed by the lender. Purpose: Self-supporting loan to assist with building improvements for the Midland Enterprise Centre.

Plans, specifications and estimates of costs, as required by section 609 of the Act, are open for inspection at the office of the Council at Middle Swan during office hours for 35 days after publication of this notice.

Dated this 3rd day of November 1994.

C. GREGORINI, President.  
E. W. T. LUMSDEN, CEO/Shire Clerk.**MAIN ROADS**

MA401

**PUBLIC WORKS ACT 1902****SALE OF LAND**

MRWA 41-79-46.

Notice is hereby given that His Excellency the Governor has authorised under section 29 (7) (a) (ii) of the Public Works Act 1902, the sale by public auction or private contract of the land hereunder described, such land being no longer required for the work for which it was acquired.

**Land**

Portion of each of Canning Locations 128 and 288 and being Lot 51 on Diagram 66178 and being the whole of the land comprised in Certificate of Title Volume 1674 Folio 142.

Portion of Canning Location 128 and being Lot 52 on Diagram 66659 and being the whole of the land comprised in Certificate of Title Volume 1678 Folio 639.

Dated this 2nd day of November 1994.

D. R. WARNER, Director Corporate Services.

MA402

**PUBLIC WORKS ACT 1902  
SALE OF LAND**

MRWA 41-482-2VB.

Notice is hereby given that His Excellency the Governor has authorised under section 29 (7) (a) (ii) of the Public Works Act 1902, the sale by public auction or private contract of the land hereunder described, such land being no longer required for the work for which it was acquired.

**Land**

Portion of Swan Location K and being part of Lot 3 the subject of Diagram 22339 and being part of the land comprised in Certificate of Title Volume 1204 Folio 999 as is more particularly shown delineated and coloured green on Plan MR 94-80.

Portion of Swan Location K and being Lot 5 the subject of Diagram 76392 and being the whole of the land comprised in Certificate of Title Volume 1860 Folio 868 as is more particularly shown delineated and coloured green on Plan MR 94-80.

Dated this 2nd day of November 1994.

D. R. WARNER, Director Corporate Services.

MA403

File No. MRWA 41-25-214.  
Ex. Co. No. 1652.

**TOWN PLANNING AND DEVELOPMENT ACT 1928  
PUBLIC WORKS ACT 1902  
METROPOLITAN REGION TOWN PLANNING SCHEME ACT 1959  
STATE PLANNING COMMISSION ACT 1985  
LAND ACQUISITION**

**Road Widening—Albany Highway (9.49 SLK)**

Notice is hereby given, and it is hereby declared, that the said piece or parcel of land described in the Schedule hereto, being all in the Canning District has, in pursuance of the written consent under the Town Planning and Development Act 1928, Metropolitan Region Town Planning Scheme Act 1959, State Planning Commission Act 1985 and approval under section 17 (1) of the Public Works Act 1902, of His Excellency the Governor, acting by and with the advice of the Executive Council, dated the 25th day of October 1994, been compulsorily taken and set apart for the purposes of the following public work, namely—Road Widening—Albany Highway—City of Canning.

And further notice is hereby given that the said piece or parcel of land so taken and set apart is shown marked off on Plan MR 94-81, which may be inspected at Main Roads Western Australia, Waterloo Crescent, East Perth. The additional information contained in the Schedule after the land description is to define locality only and in no way derogates from the Transfer of Land Act description.

And it is hereby directed that the said lands shall vest in the State Planning Commission for an estate in fee simple in possession for the public work herein expressed, freed and discharged from all trusts, mortgages, charges, obligations, estates, interests, rights-of-way, or other easements whatsoever.

**Schedule**

Plan MR No.	Owner or Reputed Owner	Occupier or Reputed Occupier	Description	Area
94-81	Nicola Neri and Amalia Neri	Nicola Neri and Amalia Neri	Portion of Canning Location 5 being part of Lot 61 on Plan 2188 now contained in Diagram 87290 being part of the land contained in Certificate of Title Volume 247 Folio 122.	17 m <sup>2</sup>

Certified correct this 9th day of October 1994.

RICHARD LEWIS, Minister for Planning.

Dated this 25th day of October 1994.

MICHAEL JEFFERY, Governor in Executive Council.

MA404

**PUBLIC WORKS ACT 1902****SALE OF LAND**

MRWA 10-641 &amp; 10-670.

Notice is hereby given that His Excellency the Governor has authorised under Section 29(7)(a)(ii) of the Public Works Act, 1902 (as amended) the sale by public auction or private contract of the land hereunder described, such land being no longer required for the work for which it was acquired.

**LAND**

Portion of Wellington Location 558 and being Lot 198 on Plan 12133 and being the whole of the land contained in Certificate of Title Volume 1478 Folio 703.

Portion of Wellington Location 41 and being Lot 110 on Plan 10147 together with a right of carriageway over the portions coloured brown on Plan 3097 as set out in Transfer 2756/1912 and being the whole of the land contained in Certificate of Title Volume 1760 Folio 285.

Dated this 2nd day of November 1994.

D. R. WARNER, Director Corporate Services.

**PUBLIC WORKS ACT 1902****SALE OF LAND**

MRWA 41-669-9 &amp; 41-757-5.

Notice is hereby given that His Excellency the Governor has authorised under Section 29(7)(a)(ii) of the Public Works Act, 1902 (as amended) the sale by public auction or private contract of the land hereunder described, such land being no longer required for the work for which it was acquired.

**LAND**

Portion of Jandakot Agricultural Area Lot 154 and being Lot 1 the subject of Diagram 85392 and being the whole of the land comprised in Certificate of Title Volume 2002 Folio 301.

Portion of Jandakot Agricultural Area Lot 154 and being part of Lot 66 on Plan 2247 and being part of the land comprised in Certificate of Title Volume 1182 Folio 694 now shown as part of Lot 100 on Diagram 86829.

Portion of Jandakot Agricultural Area Lot 154 and being part of Lot 70 on Diagram 39329 and being part of the land comprised in Certificate of Title Volume 369 Folio 99A now shown as part of Lot 100 on Diagram 86829.

Dated this 2nd day of November 1994.

D. R. WARNER, Director Corporate Services.

**PUBLIC WORKS ACT 1902****SALE OF LAND**

MRWA 41-839-8VC &amp; 41-722-3VC.

Notice is hereby given that His Excellency the Governor has authorised under Section 29(7)(a)(ii) of the Public Works Act, 1902 (as amended) the sale by public auction or private contract of the land hereunder described, such land being no longer required for the work for which it was acquired.

**LAND**

Portion of Swan Location S and being part of Lot 369 on Plan 5388 (Sheet 3) and being part of the land comprised in Certificate of Title Volume 1990 Folio 308 as is more particularly shown delineated and coloured green on Plan MR 94-82.

Portion of Swan Location 31 and being part of Lot 6 the subject of Plan 14114 and being part of the land comprised in Certificate of Title Volume 1726 Folio 292 as is more particularly shown delineated and coloured green on Plan MR 94-83.

Dated this 2nd day of November 1994.

D. R. WARNER, Director Corporate Services.

**PUBLIC WORKS ACT 1902**  
**SALE OF LAND**

MRWA 41-501-2 & 10-422V2.

Notice is hereby given that His Excellency the Governor has authorised under Section 29(7)(a)(ii) of the Public Works Act, 1902 (as amended) the sale by public auction or private contract of the land hereunder described, such land being no longer required for the work for which it was acquired.

**LAND**

Portion of Canning Location 11 and being part of Lot 10 on Plan 2976 and being part of the land comprised in Certificate of Title Volume 106 Folio 8A as is more particularly shown delineated and coloured green on Plan MR 94-79.

Portion of Bunbury Lot 438 and being Lot 99 on Diagram 38931 and being the whole of the land remaining in Certificate of Title Volume 352 Folio 120A.

Dated this 2nd day of November 1994.

D. R. WARNER, Director Corporate Services.

**MINERALS AND ENERGY**

**MN401**

**MINING ACT 1978**

**NOTICE OF APPLICATION FOR AN ORDER FOR FORFEITURE**

Department of Minerals and Energy,  
Mt Magnet, 25th October 1994.

In accordance with Regulation 49 (2) (c) of the Mining Act 1978, notice is hereby given that the licences are liable to forfeiture under the provisions of section 96 (1) (a) for breach of covenant, *viz.* non-payment of rent.

S. A. HEATH, Warden.

To be heard in the Warden's Court, Mt Magnet on the 20th December 1994.

**EAST MURCHISON MINERAL FIELD**

*Black Range District*

P57/623—Kjellgren, Gary Herbert; Spraggon, Robin Guy.

**MURCHISON MINERAL FIELD**

*Mt Magnet District*

P58/866—Meddings, Robert John; Nichols, Steven Jeremy Troup; Waters, Neil Edwin.  
P58/867—Meddings, Robert John; Nichols, Steven Jeremy Troup; Waters, Neil Edwin.  
P58/868—Meddings, Robert John; Nichols, Steven Jeremy Troup; Waters, Neil Edwin.  
P58/870—Meddings, Robert John; Nichols, Steven Jeremy Troup; Waters, Neil Edwin.  
P58/871—Meddings, Robert John; Nichols, Steven Jeremy Troup; Waters, Neil Edwin.

*Day Dawn District*

P21/470—Thom, Ronald.  
P21/471—Thom, Ronald.

*Cue District*

P20/1606—Eyres Gold NL.  
P20/1608—Eyres Gold NL.  
P20/1527—Manning, Kathleen Iris.  
P20/1407—Anderson, Gregory Thomas.

*Yalgoo Mineral Field*

P59/1212—SIPA Perenjori Ltd.  
P59/1213—SIPA Perenjori Ltd.  
P59/1214—SIPA Perenjori Ltd.  
P59/1215—SIPA Perenjori Ltd.  
P59/1216—SIPA Perenjori Ltd.



MN402

## MINING ACT 1978

## NOTICE OF APPLICATION FOR AN ORDER FOR FORFEITURE

Department of Minerals and Energy,  
Kalgoorlie 6430.

In accordance with Regulation 49 (2) (c) of the Mining Act 1978, notice is hereby given that the Prospecting Licences are liable to forfeiture under the provisions of section 96 (1) (a) for breach of covenant, *viz.* non-payment of rent.

D. BENNETT-BORLASE, Warden.

---

To be heard in the Warden's Court, Kalgoorlie on the 25th November 1994.

## BROAD ARROW MINERAL FIELD

24/2419—Croesus Mining NL.  
24/2420—Croesus Mining NL.  
24/2459—Croesus Mining NL.  
24/3189—Taipan Resources NL.  
24/3209—Strathmerton Pty Ltd.

## EAST COOLGARDIE MINERAL FIELD

25/1253—Geyer, Ronald Gordon; Hill, Larry Donald.  
26/1752—Dragon Resources Ltd.  
26/2412—Downe, Lynton James; Boggett, Sonja.  
26/2413—Downe, Lynton James; Boggett, Sonja.  
26/2414—Downe, Lynton James; Boggett, Sonja.  
26/2415—Downe, Lynton James; Boggett, Sonja.  
26/2416—Downe, Lynton James; Boggett, Sonja.

## NORTH EAST COOLGARDIE MINERAL FIELD

27/1027—Newcrest Mining (WA) Ltd.  
27/1091—Stockdale, Lindsay.  
28/688—Meyer, Hans Kurt.  
28/705—Meyer, Hans Kurt; Meyer, Rolf.

## NORTH COOLGARDIE MINERAL FIELD

29/1194—Dalla-Costa, Melville Raymond.  
30/876—Malanti Pty Ltd.

MN403

## MINING ACT 1978

## NOTICE OF APPLICATION FOR AN ORDER FOR FORFEITURE

Department of Minerals and Energy,  
Kalgoorlie 6430.

In accordance with Regulation 49 (2) (c) of the Mining Act 1978, notice is hereby given that the Miscellaneous Licences are liable to forfeiture under the provisions of section 96 (1) (a) for breach of covenant, *viz.* non-payment of rent.

D. BENNETT-BORLASE, Warden.

---

To be heard in the Warden's Court, Kalgoorlie on the 25th November 1994.

## BROAD ARROW MINERAL FIELD

24/131—Broad Arrow Mill Pty Ltd.  
24/132—Broad Arrow Mill Pty Ltd.  
24/135—Consolidated Exploration Ltd.  
24/136—Consolidated Exploration Ltd.  
24/149—Chitty, Charles George.

## EAST COOLGARDIE MINERAL FIELD

26/148—Kalgoorlie Tailings Project Pty Ltd.  
26/196—Kalgoorlie Tailings Project Pty Ltd.

## NORTH COOLGARDIE MINERAL FIELD

31/1—Jansson, Bruce Robert Malcolm; Yarri Mining Pty Ltd.  
31/2—Yarri Mining Pty Ltd; Jansson, Bruce Robert Malcolm.  
31/3—Jansson, Bruce Robert Malcolm; Yarri Mining Pty Ltd.  
31/8—Jansson, Bruce Robert Malcolm; Yarri Mining Pty Ltd.  
31/9—Jansson, Bruce Robert Malcolm; Yarri Mining Pty Ltd.  
31/10—Jansson, Bruce Robert Malcolm; Yarri Mining Pty Ltd.

MN404

**MINING ACT 1978****NOTICE OF APPLICATION FOR AN ORDER FOR FORFEITURE**Department of Minerals and Energy,  
Southern Cross.

In accordance with Regulation 49 (2) (c) of the Mining Regulations 1981, notice is hereby given that the licences are liable to forfeiture under the provisions of section 96 (1) (a) of the Mining Act 1978, for breach of covenant, viz. non-payment of rent.

P. MALONE, Warden.

To be heard in the Warden's Court, Southern Cross on the 14th day of December 1994.

**YILGARN MINERAL FIELD****Prospecting Licences**

77/2522—Aztec Mining Company Ltd; Forrestania Gold NL.  
77/2523—Aztec Mining Company Ltd; Forrestania Gold NL.  
77/2524—Aztec Mining Company Ltd; Forrestania Gold NL.  
77/2663—Finn, William George; Kozyrski, Boleslaw William.

MN406

## Commonwealth of Australia

**PETROLEUM (SUBMERGED LANDS) ACT 1967****NOTICE OF INVITATION FOR APPLICATIONS FOR EXPLORATION PERMITS**

I, Samuel George Ernest Cash, the Designated Authority in respect of the adjacent area in respect of Western Australia for and on behalf of the Commonwealth-Western Australia Offshore Petroleum Joint Authority acting pursuant to Section 20 (1) of the Petroleum (Submerged Lands) Act 1967, of the Commonwealth of Australia, hereby invite applications for the grant of exploration permits in respect of the following blocks within the areas as described in the following schedule and as shown on the plans immediately following this notice.

Applications will be received up until 4.00 pm on Thursday, 4 May 1995.

**Schedule**

(The references hereunder are to the names of map sheets of the 1:1 000 000 series and to the number of the graticular sections shown thereon).

**AREA W94-5****Map Sheet SD-52 (Darwin)**

Block No.	Block No.	Block No.	Block No.
1820	1821	1822	1823
1824	1825	1826	1827
1828	1829	1830	1831
1832	1833	1834A	1893
1894	1895	1896	1897
1898	1899	1900	1901
1902	1903	1904	1905
1906A	1907B	1966	1967
1968	1969	1970	1971
1972	1973	1974	1975
1976	1977	1978	1979A
2039	2040	2041	2042
2043	2044	2045	2046
2047	2048	2112	2113
2114	2115	2116	2117
2118	2119	2120	2121
2184	2185	2186	2187
2188	2189	2190	2191
2192	2193	2194	2258
2259	2260	2261	2262
2263	2264	2265	2266
2267	2268	2269A	2332
2333	2334	2335	2336
2337	2338	2339	2340
2341A	2411	2412	

Assessed to contain 99 blocks.

## AREA W94-6

## Map Sheet SD-52 (Darwin)

Block No.	Block No.	Block No.	Block No.
1387	1388	1389	1390
1391	1392	1393	1394
1395	1396	1397	1398
1399A	1459	1460	1461
1462	1463	1464	1465
1466	1467	1468	1469
1470	1471A	1531	1532
1533	1534	1535	1536
1537	1538	1539	1540
1541	1542	1543A	1603
1604	1605	1606	1607
1608	1609	1610	1611
1612	1613	1614	1615A
1616A	1675	1676	1677
1678	1679	1680	1681
1682	1683	1684	1685
1686	1687	1688A	1689A
1747	1748	1749	1750
1751	1752	1753	1754
1755	1756	1757	1758
1759	1760	1761A	1762B

Assessed to contain 84 blocks.

## AREA W94-7

## Map Sheet SD-52 (Darwin)

Block No.	Block No.	Block No.	Block No.
955	956	957	958
963	964	965	966A
1027	1028	1029	1030
1035	1036	1037	1038A
1099	1100	1101	1102
1103	1104	1107	1108
1109	1110A	1171	1172
1173	1174	1175	1176
1177	1178	1179	1180
1181	1182A	1243	1244
1245	1246	1247	1248
1249	1250	1251	1252
1253	1254A	1315	1316
1317	1318	1319	1320
1321	1322	1323	1324
1325	1326A	1327B	

Assessed to contain 63 blocks.

## AREA W94-8

## Map Sheet SD-52 (Darwin)

Block No.	Block No.	Block No.	Block No.
1	2	3	4
5	6	73	74
75	76	77	78
145	146	147	148
149	150	217	218
219	220	221	222
289	290	291	292
293	294	361	362
363	364	365	366

Assessed to contain 36 blocks.

## AREA W94-9

Map Sheet SD-52 (Darwin)

Block No.	Block No.	Block No.	Block No.
433	434	435	436
437	438	505	506
507	508	509	510
577	578	579	580
581	582	649	650
651	652	653	654
721	722	723	724
725	726	793	794
795	796	797	798

Assessed to contain 36 blocks.

## AREA W94-10

Map Sheet SC-52 (Melville Island)

Block No.	Block No.	Block No.	Block No.
2161B	2233B	2234	2305B
2306	2307	2377	2378
2379	2449	2450	2451
2452	2521	2522	2523
2524	2593	2594	2595
2596	2597	2665	2666
2667	2668	2669	2670
2737	2738	2739	2740
2741	2742	2809	2810
2811	2812	2813	2814
2815	2881	2882	2883
2884	2885	2886	2887

Assessed to contain 48 blocks.

## AREA W94-11

Map Sheet SF-50 (Hamersley Range)

Block No.	Block No.	Block No.	Block No.
313	314	315	316
317	389		

Assessed to contain 6 blocks.

## AREA W94-12

I hereby direct that subsection (3) of Section 21 of the Act under which this instrument is made does not apply to or in relation to applications made in response to the invitation in respect to area W94-12.

Map Sheet SF-50 (Hamersley Range)

Block No.	Block No.	Block No.	Block No.
377	378	449	521
664			

Assessed to contain 5 blocks.

## AREA W94-13

Map Sheet SF-49 (Cloates)

Block No.	Block No.	Block No.	Block No.
2003	2004	2005	2006
2007	2008	2009	2075
2076	2077	2078	2079
2080	2081	2147	2148
2149	2150	2151	2152
2153	2219	2220	2221
2222	2223	2224	2225
2291	2292	2293	2294
2295	2296	2363	2364
2365	2366	2367	2368
2435	2436	2437	2438
2439	2440	2441	2507
2508	2509	2510	2511
2512	2513		

Assessed to contain 54 blocks.

## AREA W94-14

## Map Sheet SF-49 (Cloates)

Block No.	Block No.	Block No.	Block No.
2577	2578	2579	2580
2581	2582	2583	2584
2585	2649	2650	2651
2652	2653	2654	2655
2656	2657	2721	2722
2723	2724	2725	2726
2727	2728	2729	2793
2794	2795	2796	2797
2798	2799	2800	2801
2865	2866	2867	2868
2869	2870	2871	2872
2873	2937	2938	2939
2940	2941	2942	2943
2944	2945	3009	3010
3011	3012	3013	3014
3015	3016	3017	3081
3082	3083	3084	3085
3086	3087	3088	3089

Assessed to contain 72 blocks.

## APPLICATIONS FOR AREAS W94-5 TO W94-14

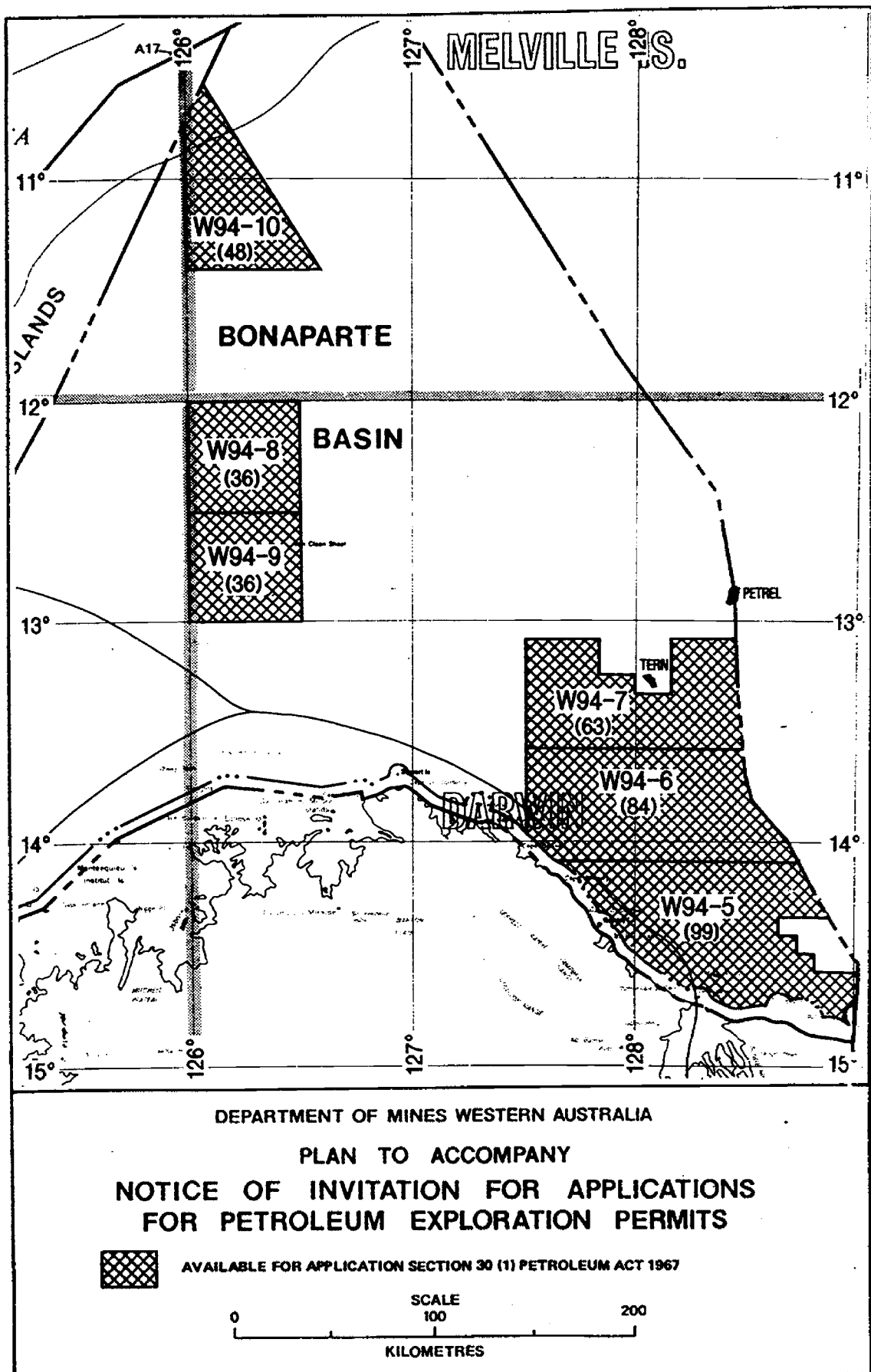
Applications for the award of a permit over areas W94-5 to W94-14 are required to be made in the approved manner, submitted in duplicate and should be accompanied by—

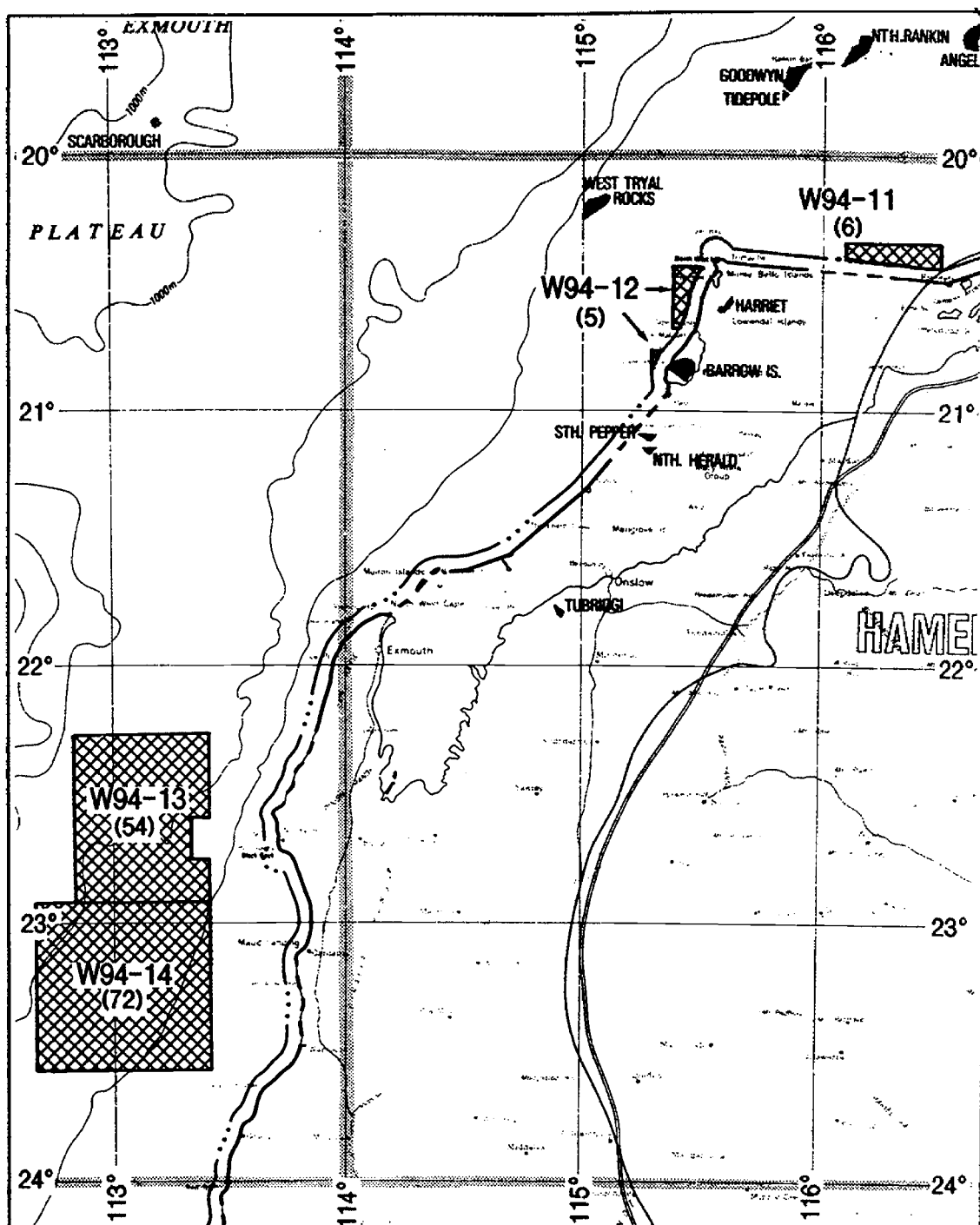
## (a) Details of—

- (i) the applicant's assessment of the petroleum potential of the area, including a geological and geophysical review and technical assessment of the area, and the concepts underlying the proposed exploration program;
- (ii) the applicant's minimum guaranteed proposal (in terms of operational activity and indicative minimum expenditure) for data evaluation, seismic surveying activities and exploration wells to be drilled, on the basis that none of the wells drilled encounters significant hydrocarbons, for each year of the first three years of the permit term. This proposal, to be known as the minimum guaranteed 'dry hole' work program, should only include work expected to involve a substantial exploration component—appraisal work should not be included.
- (iii) the applicant's proposal (in terms of operational activity and indicative minimum expenditure) for data evaluation, seismic surveying activities and exploration wells to be drilled, for each of the remaining three years of the permit term. This proposal to be known as the 'secondary' work program, should only include work expected to involve a substantial exploration component—appraisal work should not be included.

## (b) Particulars of—

- (i) the technical qualifications of the applicant and its employees;
  - (ii) the technical advice available to the applicant;
  - (iii) the financial resources available to the applicant, including evidence of the applicant's ability to fund the work program proposed, a statement of other exploration plans and commitments over the next six years, and a copy of the latest annual report for each applicant company;
  - (iv) where relevant, the viability of the consortium lodging the application, including evidence that a satisfactory settlement has been, or can be, reached on a Joint Operating Agreement (a copy of a Heads of Agreement dealing will generally suffice);
  - (v) the percentage participating interest of each party to the application; and
  - (vi) the business address for service of notices in respect of each applicant.
- (c) Such other information as the applicant wishes to be taken into account in consideration of the application including, for example, past performances in offshore exploration either in Australia or overseas; past performance and future intentions as to the sourcing of goods and services to be used in operations; evidence of recent willingness to apply for 'frontier' exploration areas, such as previously unavailable areas, deeper water prospects, hostile environments', proposals to improve technical capabilities through research to be undertaken in Australia or overseas, and, in the case of foreign companies, proposals to transfer technology and skills to Australians.





DEPARTMENT OF MINES WESTERN AUSTRALIA

PLAN TO ACCOMPANY  
NOTICE OF INVITATION FOR APPLICATIONS  
FOR PETROLEUM EXPLORATION PERMITS



AVAILABLE FOR APPLICATION SECTION 30 (1) PETROLEUM ACT 1967

SCALE  
0 100 200  
KILOMETRES

- (d) A fee of \$3 000, (non-refundable) payable to the Commonwealth of Australia through an Australian bank or by bank cheque, is required for each area (see section 21 (1) (f) of the Petroleum (Submerged Lands) Act 1967).

Further details of the modified work program bidding system outlined above, including the criteria for assessment of applications and the conditions to apply following the award of a permit, are available from the Director, Petroleum Operations Division, Department of Minerals and Energy in Perth and from the Petroleum and Energy Policy Division, Department of Primary Industries and Energy in Canberra.

It should be noted that any income derived in the future from the recovery of petroleum from these areas will be subject to the Commonwealth Government's Resources Rent Tax.

#### Lodgement of Applications

Applications must be lodged before 4:00 pm Thursday, 4 May 1995. Applications, together with supporting data should be submitted in the following manner to—

Director Petroleum Operations Division  
Department of Minerals and Energy  
Level 3, Mineral House  
100 Plain Street  
East Perth, Western Australia 6004

*Attention: Petroleum Applications Receiving Officer*

The following special instructions should be observed—

- two copies of the application and supporting data together with the application fee should be sealed in an envelope or package, clearly marked "Application for Exploration Permit Area ... Commercial-in-Confidence"; and
- further enclosed in a plain covering envelope or package and delivered by hand or posted to the above address.

Receipts for applications (received and delivered by hand) will be issued by the Petroleum Applications Receiving Officer.

Enquiries concerning this gazettal should be referred to—

Peter Baillie  
Petroleum Operations Division  
Telephone: (09) 222 3133  
Facsimile: (09) 222 3515

#### MN405

##### PETROLEUM ACT 1967

##### Expiry of Drilling Reservation DR3

The expiry of Drilling Reservation DR3 has been registered and will take effect on and from the date this notice appears in the *Government Gazette*.

IAN FRASER, Director Petroleum Operations Division.

#### PLANNING AND URBAN DEVELOPMENT

#### PD401

##### TOWN PLANNING AND DEVELOPMENT ACT 1928 APPROVED TOWN PLANNING SCHEME AMENDMENT *City of Kalgoorlie-Boulder*

##### Joint Town Planning Scheme—Amendment No. 101

Ref: 853/11/3/2, Pt. 101.

It is hereby notified for public information, in accordance with section 7 of the Town Planning and Development Act 1928, that the Hon Minister for Planning approved the City of Kalgoorlie-Boulder Town Planning Scheme Amendment on 26 October 1994, for the purpose of rezoning Lot 1 and Portion of Lot 2 Hannan Street, Kalgoorlie from "Showroom/Office/Warehouse" and "Tourist Development" to "Central Business".

R. S. YURYEVICH, Mayor.  
L. P. STRUGNELL, Town Clerk.



**PD402**

**TOWN PLANNING AND DEVELOPMENT ACT 1928**  
**APPROVED TOWN PLANNING SCHEME AMENDMENTS**  
*Shire of Broome*

Town Planning Scheme No. 2—Amendment Nos. 109 and 113

Ref: 853/7/2/3, Pts. 109 and 113.

It is hereby notified for public information, in accordance with section 7 of the Town Planning and Development Act 1928, that the Hon Minister for Planning approved the Shire of Broome Town Planning Scheme Amendments on 30 October 1994, for the purpose of:

Amendment No. 109:

1. rezoning Lot 202 Frederick Street, Broome from "Local Reserve—Airways, Ground Facilities and Airstrip" to "Commercial".
2. amending the Scheme Maps accordingly.

Amendment No. 113:

1. rezoning portion of Lot 104 Carnarvon Street and portion of Short Street from "Parks and Recreation" to "Chinatown" zone.
2. rezoning portion of Vacant Crown Land, portion of Gray Street and portion of Lot 2787 Gray Street from "Rural" to "Chinatown".
3. amending the Scheme Maps accordingly.

R. J. JOHNSTON, President.  
G. S. POWELL, Shire Clerk.

---

**POLICE**

---

**PE401**

**POLICE ACT 1892**  
**AUCTION**

Under the provisions of the Police Act 1892, unclaimed and stolen property will be sold by public auction at the premises of Broughton and Broughton, Auctioneers of Munda Way, Wedgefield, at 10.30 am on 19 November 1994.

R. FALCONER, Commissioner of Police.

---

**PE402**

**POLICE ACT 1892**  
**Police Auction**

Under the provisions of the Police Act 1892, unclaimed Found and Stolen property will be sold by public auction at the Department of State Services, State Supply Disposal Centre, 21 Pilbara Street, Welshpool on Tuesday 13 December 1994, at 9.00 am.

Auction to be conducted by Mr K. Treloar, Government Auctioneer.

R. FALCONER, Commissioner of Police.

---

**PE403**

**ROAD TRAFFIC ACT 1974**

I, Angelo Neville Scaini, A/Commander (Metropolitan Traffic) being the delegated officer of the Minister for Police under Section 83 (6) of the Road Traffic Act 1974, pursuant to the powers conferred by section 83 (1) of that Act and the consent of the Local Authorities having been obtained and nominated for the purpose of a Triathlon by members/entrants of the Goldfields Harriers on March 4th and April 1st, 1995 between the hours of 1600 and 1815 do hereby approve the temporary suspension of the Regulations made under such Act on the carriageway/s mentioned hereunder.

Racing to be confined to the left hand side of the carriageway on—McDonald St, Lionel St, Frank St, Federal Rd, Boulder Rd, Cheetham St, Cassidy St, Kalgoorlie.

Dated at Perth this 28th day of October 1994.

A. N. SCAINI, Acting Commander (Metropolitan Traffic).

**ROAD TRAFFIC ACT 1974**

I, Angelo Neville Scaini, A/Commander (Metropolitan Traffic) being the delegated officer of the Minister for Police under Section 83 (6) of the Road Traffic Act 1974, pursuant to the powers conferred by section 83 (1) of that Act and the consent of the Local Authorities having been obtained and nominated for the purpose of Triathlon by members/entrants of the Goldfields Triathlon Club on January 14th, 28th, February 11th, 1995 between the hours of 1645 and 1815, and on February 19th between the hours of 0800 and 1100 do hereby approve the temporary suspension of the Regulations made under such Act on the carriageway/s mentioned hereunder.

Racing to be confined to the left hand side of the carriageway on—Kalgoorlie Aquatic Centre, McDonald St, Lionel St, Frank St, Federal Rd, Boulder Rd, Cheetham St, Cassidy St, Kalgoorlie.

Dated at Perth this 28th day of October 1994.

A. N. SCAINI, Acting Commander (Metropolitan Traffic).

**ROAD TRAFFIC ACT 1974**

I, Angelo Neville Scaini, A/Commander (Metropolitan Traffic) being the delegated officer of the Minister for Police under Section 83 (6) of the Road Traffic Act 1974, pursuant to the powers conferred by section 83 (1) of that Act and the consent of the Local Authorities having been obtained and nominated for the purpose of Triathlons by members/entrants of the Goldfields Triathlon Club on November 12th, 26th, December 10th, 17th, 1994 between the hours of 1645 and 1815 do hereby approve the temporary suspension of the Regulations made under such Act on the carriageway/s mentioned hereunder.

Racing to be confined to the left hand side of the carriageway on—Kalgoorlie Aquatic Centre, McDonald St, Lionel St, Frank St, Federal Rd, Boulder Rd, Cheetham St, Cassidy St, Kalgoorlie.

Dated at Perth this 28th day of October 1994.

A. N. SCAINI, Acting Commander (Metropolitan Traffic).

**PE404****ROAD TRAFFIC ACT 1974**

I, Angelo Neville Scaini, A/Commander (Metropolitan Traffic) being the delegated officer of the Minister for Police under Section 83 (6) of the Road Traffic Act 1974, pursuant to the powers conferred by section 83 (1) of that Act and the consent of the Local Authorities having been obtained and nominated for the purpose of Cycle Races by members/entrants of the Avon Valley Cycling club on November 23rd, 30th, December 7th, 14th, 1994 between the hours of 1730 and 1830 do hereby approve the temporary suspension of the Regulations made under such Act on the carriageway/s mentioned hereunder.

Racing to be confined to the left hand side of the carriageway on—York Rd, for 8 klms towards Katrine then return to Morby Cottage, Northam.

All participants to wear approved head protection at all times.

Dated at Perth this 28th day of October 1994.

A. N. SCAINI, Acting Commander (Metropolitan Traffic).

**PE405****ROAD TRAFFIC ACT 1974**

I, Angelo Neville Scaini, A/Commander (Metropolitan Traffic) being the delegated officer of the Minister for Police under Section 83(6) of the Road Traffic Act 1974, pursuant to the powers conferred by section 83(1) of that Act and the consent of the Local Authorities having been obtained and nominated for the purpose of a Triathlon by members/entrants of the Albany Triathlon Club on December 11th, 1994 between the hours of 0900 and 1100 do hereby approve the temporary suspension of the Regulations made under such Act on the carriageway/s mentioned hereunder.

Racing to be confined to the left hand side of the carriageway on—Mt. Barker Pool, Albany Hwy, Oatlands Rd, Porongurup Rd, and return. Mt. Barker Pool, Narpund Rd, Osborne Rd, Booth St, Albany Hwy, Mt. Barker.

Dated at Perth this 28th day of October 1994.

A. N. SCAINI, Acting Commander (Metropolitan Traffic).

**ROAD TRAFFIC ACT 1974**

I, Angelo Neville Scaini, A/Commander (Metropolitan Traffic) being the delegated officer of the Minister for Police under Section 83 (6) of the Road Traffic Act 1974, pursuant to the powers conferred by section 83 (1) of that Act and the consent of the Local Authorities having been obtained and nominated for the purpose of Triathlons by members/entrants of the Cross Triathlon Club on February 19th, March 5th, 1995 between the hours of 0800 and 1000 do hereby approve the temporary suspension of the Regulations made under such Act on the carriageway/s mentioned hereunder.

Racing to be confined to the left hand side of the carriageway on—Antares St, Bullfinch Rd, Cemetery Rd, Achernar St, Sirius St, Canopus St, Altair St, Centaur St, Spica St, Phoenix St, Southern Cross.

Dated at Perth this 28th day of October 1994.

A. N. SCAINI, Acting Commander (Metropolitan Traffic).

---

**ROAD TRAFFIC ACT 1974**

I, Angelo Neville Scaini, A/Commander (Metropolitan Traffic) being the delegated officer of the Minister for Police under Section 83 (6) of the Road Traffic Act 1974, pursuant to the powers conferred by section 83 (1) of that Act and the consent of the Local Authorities having been obtained and nominated for the purpose of Triathlons by members/entrants of the Cross Triathlon Club on November 6th, December 18th, 1994 January 8th and 29th 1995, between the hours of 0800 and 1000 do hereby approve the temporary suspension of the Regulations made under such Act on the carriageway/s mentioned hereunder.

Racing to be confined to the left hand side of the carriageway on—Antares St, Bullfinch Rd, Cemetery Rd, Achernar St, Sirius St, Canopus St, Altair St, Centaur St, Phoenix St, Taurus St, Southern Cross.

Dated at Perth this 28th day of October 1994.

A. N. SCAINI, Acting Commander (Metropolitan Traffic).

---

**PE406****ROAD TRAFFIC ACT 1974**

I, Angelo Neville Scaini, A/Commander (Metropolitan Traffic) being the delegated officer of the Minister for Police under Section 83 (6) of the Road Traffic Act 1974, pursuant to the powers conferred by section 83 (1) of that Act and the consent of the Local Authorities having been obtained and nominated for the purpose of a Car Rally by members/entrants of the Nissan Car Club on November 19th, 1994 between the hours of 1500 and 2400 do hereby approve the temporary suspension of the Regulations made under such Act on the carriageway/s mentioned hereunder.

Racing to be confined to—All roads marked and unmarked within the North Bannister Forestry Locale, North Bannister.

All participants to wear approved head protection at all times.

Dated at Perth this 28th day of October 1994.

A. N. SCAINI, Acting Commander (Metropolitan Traffic).

---

**PE407****ROAD TRAFFIC ACT 1974**

I, Angelo Neville Scaini, A/Commander (Metropolitan Traffic) being the delegated officer of the Minister for Police under Section 83 (6) of the Road Traffic Act 1974, pursuant to the powers conferred by section 83 (1) of that Act and the consent of the Local Authorities having been obtained and nominated for the purpose of a Fun Run by members/entrants of the City of Armadale on November 5th, 1994 between the hours of 1000 and 1200 do hereby approve the temporary suspension of the Regulations made under such Act on the carriageway/s mentioned hereunder.

Racing to be confined to—Rushton Park, Albany Hwy, Foster Rd, Streich Ave, Solent Rd, Railway Ave, Champion Dve, Williams Rd, Braemore St, Dewar St, Armadale Rd, Seventh Rd, Church Ave, Fourth Rd, Commerce Ave, The Mall, Orchard Ave, Minnawarra Park, Armadale.

Dated at Perth this 31st day of October 1994.

A. N. SCAINI, Acting Commander (Metropolitan Traffic).

# **RACING AND GAMING**

RA401

## **LIQUOR LICENSING ACT 1988**

### **SUMMARY OF LIQUOR LICENSING APPLICATIONS**

The following is a summary of applications received under the Liquor Licensing Act 1988, and required to be advertised. Any person wishing to obtain more details about any application, or about the objection process, should contact the Liquor Licensing Division, 1st Floor, Hyatt Centre, 87 Adelaide Terrace, Perth (telephone: 425 1888), or consult a solicitor or relevant industry organisation.

App. No.	Applicant	Nature of Application	Last Date for Objections
<b>APPLICATIONS FOR TRANSFER OF LICENCE</b>			
779/94	Deligo Pty Ltd	Application for the transfer of a Hotel Licence in respect of premises situated in Carnarvon and known as the Coral Bay Hotel, from Batavia Holdings Pty Ltd.	8/11/94
780/94	Vlentein Pty Ltd	Application for the transfer of a Tavern Licence in respect of premises situated in Fremantle and known as the Davilak Tavern, from Glenmar Pty Ltd.	10/11/94
781/94	Fremantle Brewing Company Pty Ltd	Application for the transfer of a Producer—Beer Licence in respect of premises situated in O'Connor and known as the Fremantle Brewery, from Fremantle Brewing Co Pty Ltd.	10/11/94
782/94	Summergold Investments Pty Ltd	Application for the transfer of a Tavern Licence in respect of premises situated in Balcatta and known as Northlands Tavern, from Eric Ray Pratt.	10/11/94
783/94	Pine Nominees Pty Ltd	Application for the transfer of a Tavern Licence in respect of premises situated in Lake Clifton and known as the Lake Clifton Tavern, from Ronald Powell.	7/11/94
784/94	Parkfield Nominees Pty Ltd	Application for the transfer of a Restaurant Licence in respect of premises situated in Northbridge and known as Flower Lounge Chinese Restaurant, from Pathfinder Investments Pty Ltd.	11/11/94
785/94	Clive and Sheryl Wilkins, Gregory Ward and Lesly Curtis	Application for the transfer of a Liquor Store Licence in respect of premises situated in Marble Bar and known as the Marble Bar Liquor and General Store, from Treshien Pty Ltd.	11/11/94
786/94	Swanpoint Holdings P/L and Giusepp and Nicolina Laucendi	Application for the transfer of a Liquor Store Licence in respect of premises situated in Redcliffe and known as the Redcliffe Liquor Store, from Keypoint Holdings Pty Ltd.	13/11/94

App. No.	Applicant	Nature of Application	Last Date for Objections
<b>APPLICATIONS FOR THE GRANT OF A LICENCE</b>			
498/94	Tresare Pty Ltd	Application for the grant of a Wholesale Licence in respect of premises situated in Nedlands and known as Privilege Vintners.	25/11/94
501/94	Greenwood Cricket Club Inc	Application for the grant of a Club Restricted Licence in respect of premises situated in Greenwood and known as the Greenwood Cricket Club Inc.	25/11/94
502/94	Mangles Bay Fishing Club Inc	Application for the grant of a Club Restricted Licence in respect of premises situated in Point Peron and known as the Mangles Bay Fishing Club Inc.	2/12/94

This notice is published under section 67 (5) of the Liquor Licensing Act 1988.

H. R. HIGHMAN, A/Director of Liquor Licensing.

## TRANSPORT

### TR401

#### NAVIGABLE WATERS REGULATIONS

##### Parasailing Area

Department of Transport,  
Fremantle, W.A., 2 November 1994.

Acting pursuant to the powers conferred under Regulation 48A (1) of the Navigable Waters Regulations, the Department of Transport by this notice declares the following area of navigable waters as a parasailing area on Sunday 6 November 1994, between the hours of sunrise and sunset.

##### City of Geraldton—Champion Bay

All those waters contained within an area commencing from a start point west of the fishing boat harbour at Lat. 28° 46.55 E, Long. 114° 35'1 S in a direction of 015° for a distance of 1 nm thence in a direction of 270° for a distance of 0.5 nm, thence in a direction of 170° for a distance of 1 nm to the start point.

Providing however no parasailor or vessel towing a parasailor will come within 100 metres of any other person, vessel or object in the water.

Further providing that the area is set aside for commercial parasailing operations only.

STUART HICKS, Director General of Transport.

### TR402

#### NAVIGABLE WATERS REGULATIONS

##### Parasailing Area

Department of Transport,  
Fremantle, W.A., 2 November 1994.

Acting pursuant to the powers conferred under Regulation 48A (1) of the Navigable Waters Regulations, the Department of Transport by this notice declares the following area of navigable waters as a parasailing area on Saturday 5 November 1994, between the hours of sunrise and sunset.

##### Shire of Dandaragan—Jurien Bay

All those waters contained within an area commencing from the seaward end of the north breakwater in direction of 340° for a distance of 1.50 nm, thence in a direction of 130° for a distance of 2.7 nm back to the start point.

Providing however no parasailor or vessel towing a parasailor will come within 100 metres of any other person, vessel or object in the water.

Further providing that the area is set aside for commercial parasailing operations only.

STUART HICKS, Director General of Transport.

## WATER AUTHORITY

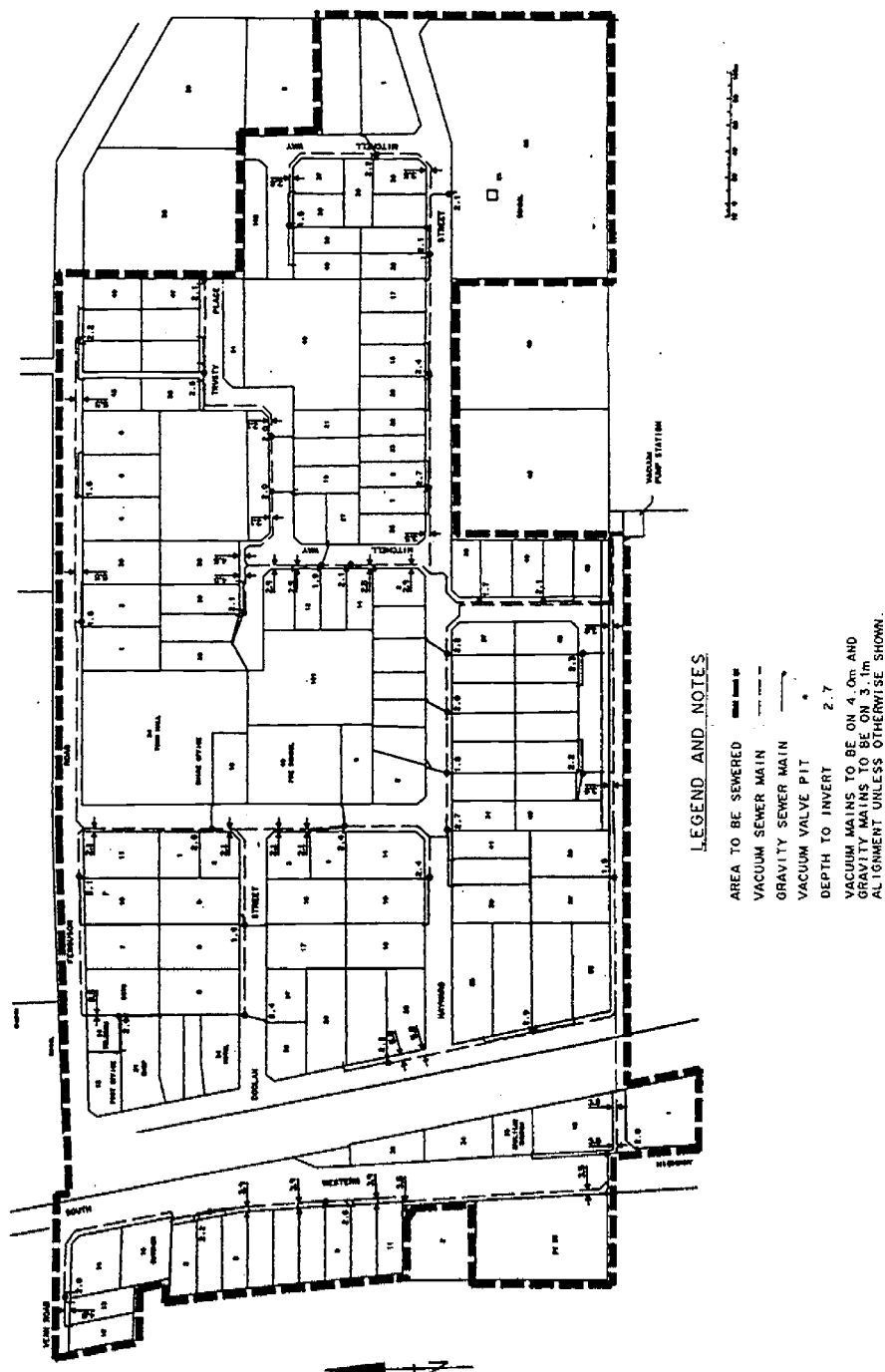
WA401

## SEWERAGE SCHEME

*Shire of Dardanup*

## Notice of Intention to Construct: Sewerage Collection Works

To improve wastewater disposal in the Dardanup townsite, the Authority proposes to construct sewerage collection system consisting of approximately 1350 metres of gravity main, approximately 3600 metres of vacuum main and vacuum pump station. The locations of the proposed works are shown on the plan. Further information and inspection of the plan (referred to as DJ81-1-1) is available at the Authority's Bunbury office at 61 Victoria Street, Bunbury. Information may also be obtained by contacting Mr Savage telephone (097) 91 0443. Objections to the proposed works will be considered if lodged in writing at our Bunbury office, 61 Victoria Street, Bunbury between the hours of 8.00 am and 5.00 pm Monday to Friday, within four weeks of publication of this notice.



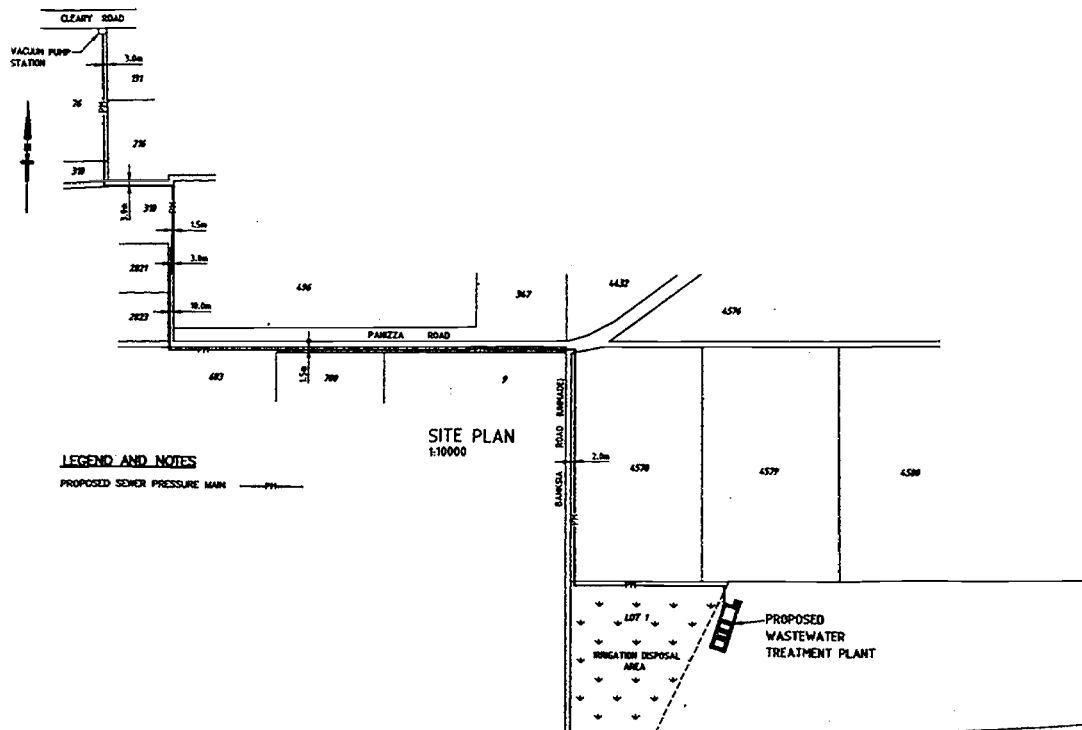
WA402

## SEWERAGE SCHEME

*Shire of Dardanup*

## Notice of Intention to Construct: Sewerage Transportation and Treatment Works

To dispose of wastewater from the Town of Dardanup the Water Authority proposes to construct approximately 4500 metres of 150 mm diameter below ground pressure main, and a wastewater treatment plant consisting of a series of four facultative ponds and a tree irrigating area. The locations of the proposed works are shown on the plan. Further information and inspection of the plan (referred to as DJ81-1-2) is available at the Water Authority's Bunbury office, 61 Victoria Street, Bunbury. Information may also be obtained by contacting Mr Savage telephone (097) 91 0443. Objections to the proposed works will be considered if lodged in writing at our Bunbury office, 61 Victoria Street, Bunbury between the hours of 8.00 am and 5.00 pm Monday to Friday, within four weeks of publication of this notice.



## TENDERS

ZT201

## MAIN ROADS

*Tenders*

Tenders are invited for the following projects.

Tender documents are available from the Contracts Clerk, Supply Branch, Ground Floor, Waterloo Crescent, East Perth.

Tender No.	Description	Closing Date
		1994
94D08 .....	Purchase and removal of one (1) only 1983 International Truck fitted with Herbspray Tank (MRWA 5600) Model ACCO1730C MRWA 6422 A/Con 206 780 km.	15 November
94D09 .....	Purchase and removal of one (1) only 1987 Mazda C/Cab Truck with Crane (MRWA 2312) Model T3500 MRWA 9678 125 916 km.	15 November
94D11 .....	Purchase and removal of one (1) only Caravan Office Ropa MRWA 1902 Computed Days 4104.	15 November

## ZT202

MAIN ROADS—continued  
Acceptance of Tenders

Contract No.	Description	Successful Tenderer	Amount
			\$
2/94 .....	Provision of routine testing, services, Construction and Maintenance Branch.	Materials Consultants Pty Ltd SRC Laboratories	150 600.00
116/94 .....	Construct upstream concrete wall, GNH, Willare section, Kimberley Division.	P. & E. Jess & Son ..	126 666.30
58/94 .....	Cold planing, rubberised sealing and asphalt surfacing Perth-Bunbury and Canning Highways.	Boral Asphalt .....	753 395.02
53/94 .....	Cold planing and asphalt surfacing— asphalt repairs, various roads, Perth Metropolitan area.	Asphalt Surfaces Pty Ltd	168 120.00
94D04 .....	Purchase and removal of one (1) only Ford Falcon Utility, 1992 Model 45071 A/Con MRWA D587 (Geraldton) File: D587 41 105 km.	Keith Patten .....	15 525.00
94D05 .....	Purchase and removal of one (1) only Holden Commodore Sedan 1992 Model 8VK19115 A/Con MRWA D352 (Geraldton) File: D352 41 099 km.	William Moody .....	20 000.00

D. R. WARNER, Director, Corporate Services.

## ZT301

## STATE SUPPLY COMMISSION

## Tenders Invited

Tender forms and full particulars of the Schedule hereunder may be obtained on application at the State Supply Commission, 815 Hay Street, Perth, 6000.

TELEPHONE No. 222 8491

FACSIMILE No. 321 7918

Date of Advertising	Schedule No.	Description	Date of Closing
1994			1994
October 14	689A1994	Dental Equipment for Dental Services .....	November 10
October 14	690A1994	Supply, Delivery, Site Works, Installation, Commissioning, Maintenance and Operational Support for a Magnetic Resonance Imaging and Associated Equipment for Sir Charles Gairdner Hospital .....	Extended November 10
October 21	020A1994	Petri Dishes and Sterile Specimen Containers .....	November 10
October 21	099A1994	Large Volume Sterile Fluids to meet a Whole of Health Requirement .....	November 10
October 21	682A1994	Textiles—Fleecy and Interlock for Corrective Services, Ministry of Justice .....	November 10
October 21	686A1994	Supply and Construction of One (1) to Four (4) Four Wheel Drive Diesel Powered Single Cab 1590 Litre Fire Appliances for the Bush Fires Board of WA ..	November 10
October 21	691A1994	Supply and Construction of One (1) to Ten (10) Four Wheel Drive Diesel Powered Single Cab 2000 Litre Fire Appliances for the Bush Fires Board of WA ..	November 10
October 21	692A1994	Supply and Construction of One (1) to Eight (8) Four Wheel Drive Diesel Powered Single Cab 3000 Litre Fire Appliances for the Bush Fires Board of WA ..	November 10
October 28	218A1994	Major Household Appliances, Both Gas and Electric, to Homeswest .....	November 10



STATE SUPPLY COMMISSION—continued  
Tenders Invited—continued

Date of Advertising	Schedule No.	Description	Date of Closing
1994			1994
October 28	565B1994	Microstation PC Software Dual Screen DOS/OS Workstations, Monitors and Additional Software for the Accelerated Coastal Mapping Program for the Ten-graph Project for the Department of Minerals and Energy .....	November 10
October 28	684A1994	Supply and Commissioning of Seven (7) only Porous Load Steam Sterilisers and Five (5) only Electric Cylinder Steam Generators for the Health Department of WA .....	Extended to November 10
October 28	700A1994	Sixteen (16) only Mig Welding Machines and Twelve (12) only Arc Welding Machines for the WA Department of Training .....	November 10
October 28	693A1994	General Stationery for the Disability Services Commission .....	November 17
November 4	702A1994	Construction and Supply of One (1) to Five (5) only 4WD Diesel Powered Single Cab "Fast Attack" Fire Appliances for the Bush Fires Board of WA .....	December 17
November 4	698A1994	Leather (1500 sq.m Flat White) for the Ministry of Justice .....	December 1
November 4	701A1994	One (1) Only Forward Control Cab and Chassis Truck for the WA Police Dept .....	December 1
<i>Provision of Service</i>			
October 21	323A1994	Radiological Services to the Kalamunda Health Service .....	November 10
October 28	696A1994	Provision of Consultancy Services to Advise on Organisational Changes for the Department of State Services and the State Supply Commission .....	November 10
October 28	136A1994	Motor Vehicle Rental to various Government Departments .....	November 17
October 28	183A1994	Transport of Furniture and Effects for the Police Department .....	November 17
October 28	675A1994	For the Provision of a Total Service including Market Research and a subsequent Public Education Campaign targeted at Young People for the Department of Occupational Health, Safety and Welfare Pre-Tender Briefing Session: Potential Tenderers are invited to attend a Pre-Tender Briefing Session to be held at 2.00 pm on Thursday, 10 November 1994 at the following location: Department of Occupational Health, Safety and Welfare, Training Rooms 3 and 4, Third floor—"West Centre", 1260 Hay Street, West Perth Please RSVP to Toni Rossow on Phone No. (09) 327 8715, no later than 4.00 pm, Monday 7 November 1994 .....	November 17
October 28	687A1994	Computing Resources and Services for CALM .....	December 1
October 28	688A1994	Facility Management of Wide Area Network (WAN) for CALM .....	December 1
November 4	153A1994	Cash Collection Service for the Police Licensing and Services	

Tenders addressed to the Chairman, State Supply Commission, 815 Hay Street, Perth 6000 prior to November 24, 1994 will be received for the abovementioned tenders until 10.00 am on the date of closing.

**Please Note:** As of 25 November 1994, the State Supply Commission and Contracts and Purchasing Services are moving to 6th Floor, 441 Murray Street, Perth WA 6000. Ph 365 8491 Fax 321 7918.

Remaining Tenders closing after 25 November 1994 will be addressed to the Chairman, State Supply Commission, 6th Floor, 441 Murray Street, Perth 6000 will be received until 10.00 am on the date of closing.

Tenders must be properly endorsed on envelopes otherwise they are liable to rejection. No tender necessarily accepted.

I. W. STEELE, A/Chairman, State Supply Commission.

## ZT302

STATE SUPPLY COMMISSION—*continued**Accepted Tenders*

Schedule No.	Particulars	Contractor	Rate
<i>Supply and Delivery</i>			
040A1994	Tapes for Audio and Video Recording	Various .....	Details on Request
315A1994	Feint Line Ruled Paper in Reams and Pads for Supply West	Various .....	Details on Request
620A1994	Supply, Free Delivery and Installation of a Freeze Dryer	Radiometer Pacific Pty Ltd	Details on Request
640A1994	Supply, Free Delivery, Installation and Commissioning of Ovens, Blast Chillers and Dish Chilling Trolleys to Sir Charles Gairdner Hospital, Catering Dept	Regethermic Australia ...	Details on Request
<i>Provision of Service</i>			
648A1994	Consultancy Service for Police and Emergency Services Integrated Command, Control and Communication System for the WA Police Dept	Mr Mercer Laidley .....	Details on Request
<i>Purchase and Removal</i>			
680A1994	1991 Mitsubishi Triton Dual Cab Ute (7QE 136) for the Dept of Agriculture, Kununurra	Big Rock Toyota .....	\$15 289.00

## ZT401

## WATER AUTHORITY OF WESTERN AUSTRALIA

*Tenders*

Tenders are invited for the projects listed below and will be accepted up to 2.30 pm on the closing date specified.

Tender documents are available from the Supply Services Branch, Level 1, Entry 4, John Tonkin Water Centre, 629 Newcastle Street, Leederville, WA 6007.

Tender documents must be completed in full, sealed in the envelope provided and placed in the Tender Box located at the above Leederville address.

The lowest or any tender may not necessarily be accepted.

Contract No.	Description	Closing Date
		1994
AM 40659	The construction of gravity sewers for Metropolitan Sewerage Reticulation Areas Balcatta 2S and Scarborough 19D, Part 4—Civil Works.	22 November
AP 42028	Supply of bronze gate valves and bronze check valves for a twelve month period.	22 November
AP 42031	Supply of cast iron sluice valves up to and including DN 300 for a twelve month period.	22 November
AP 42036	Supply of graded filter pack for a twenty-four month period. ....	29 November
AP 42037	Supply of plywood for a twenty-four month period. ....	29 November

ZT402

WATER AUTHORITY OF WESTERN AUSTRALIA—*continued*  
Accepted Tenders

Contract	Particulars	Contractor	Price
AM 40237	Design and construction of a 100 m <sup>3</sup> FRP tank, or alternative, on a 12 m stand, connecting pipework and fencing for Looma Aboriginal Community (New Site).	Bennett & Sons .....	\$120 000.00
OM 40240	Painting and replacement of steel A-frame trestles at the Dampier Causeway Pipeline Crossing.	Pilbara Insulation Services	\$59 127.00
AM 40639	Construction of gravity sewers for Metropolitan Sewerage Reticulation Area Willetton 7D—Civil Work.	Rimic Constructions Pty. Ltd.	Schedule of Rates
AM 40640	Construction of gravity sewers for Metropolitan Sewerage Reticulation Area Balcatta 15B Contract 1—Civil Works.	D. J. & M. B. MacCormick	Schedule of Rates
AS 40744	Consultancy Services for the provision of a program/project analyst.	Project Management Solutions Pty. Ltd.	Schedule of Rates
AV 43318	Supply of one (1) only 9 500 kg. G.V.M. tray top truck in accordance with Specification 94V/08.	Major Motors .....	\$53 733.00

W. COX, Managing Director.

## PUBLIC NOTICES

ZZ101

### TRUSTEES ACT 1962

#### NOTICE TO CREDITORS AND CLAIMANTS

Creditors and other persons having claims (to which section 63 of the Trustees Act relates) in respect of the Estates of the undermentioned deceased persons are required to send particulars of their claims to me on or before the 5 December 1994, after which date I may convey or distribute the assets, having regard only to the claims of which I then have notice.

Armitage, Fanny, (also known as Armitage, Fay), late of 420 Morrison Road, Swan View, died 7/8/94. (DEC 273758 DL3)

Begovich, Daphne Melvin Louise, late of Unit 16/70 Marlboro Road, Swan View, died 8/10/94. (DEC 276349 DG2)

Benbow, Sarah Ann May, late of 8/23 Allerton Way, Booragoon, died 18/8/94. (DEC 275385 DL4)

Bogialli, Aldo, late of Flat 8/30 Lorraine Place, Hamilton Hill, died 29/7/94. (DEC 273579 DD2)

Bramwell, John Douglas George, formerly of 5 Masonic Village, Noulford Street, Geraldton, late of Nazareth House, Bluff Point, died 6/8/94. (DEC 274474 DG4)

Brown, Thomas Lyall, late of Permanent Care Unit, Collie District Hospital, Collie, died 3/7/94. (DEC 276365 DS2)

Budd, George William, late of Bentley Lodge, 39 Mills Street, Bentley, died 23/7/94. (DEC 273196 DE3)

Burdekin, Marjorie Helena, late of Rockingham Nursing Home, 14 Langley Street, Rockingham, died 4/9/94. (DEC 274892 DC4)

Coleman, Gladys Merle, late of Geraldton Nursing Home, Milford Street, Geraldton, died 10/10/94. (DEC 276329 DA4)

Brown, Ruby Annie, late of St David's Retirement Centre, 17 Lawley Crescent, Mount Lawley, died 9/10/94. (DEC 276716 DA4)

Ferrier, Cecilia Lillma, late of Concorde Nursing Home, 25 Anstey Street, South Perth, died 22/9/94. (DEC 275989 DP3)

Forrest, Margaret, late of 7 Richard Place, Orelia, died 13/9/94. (DEC 275863 DG4)

Francais, Alfred Ernest Augustine, late of 105 Swan Road, Middle Swan, died 13/9/94. (DEC 275995 DG4)

Frost, William Edgar, formerly of 359 Bussell Highway, Busselton, late of Unit 2/450 Bussell Highway, Busselton, died 10/8/94. (DEC 276112 DG2)

- Greenwood, Ian Harry, formerly of 22 Sussex Street, Nollamara, late of Concorde Nursing Home, Anstey Street, South Perth, died 15/9/94. (DEC 276355 DL3)
- Hunter, Richard, late of Morgan's Camp, Box 1177B, Broome, died 18/11/93. (DEC 270522 DA3)
- Hynes, Vincent Peter, late of 70 Upland Street, Wagin, died 19/7/94. (DEC 273133 DD2)
- Jarvis, John Edward Stephen, late of 24 Clara Road, Hamilton Hill, died 11/9/94. (DEC 275105 DS2)
- Keir, Mary Kiddie, late of 13 Kambalda Way, Kewdale, died 29/9/94. (DEC 276479 DL4)
- Menzies, Elizabeth Mary, late of Hollywood Village Nursing Home, 31 Williams Road, Nedlands, died 9/9/94. (DEC 276214 DE3)
- Michaelis, Werner Gunter, late of Norwesta Caravan Park, Carnarvon, died 25/7/94. (DEC 273808 DE2)
- Mitchell, Helena May, late of 73 Simper Street, Wembley, died 5/10/94. (DEC 276276 DD1)
- Molloy, Daisy, late of 90 Birkett Street, Bedford, died 30/3/94. (DEC 271868 DE2)
- Morgan, Ronald George James, late of Villa 4, 38 John Street, North Fremantle, died 1/10/94. (DEC 276233 DS3)
- Morphett, Marie, late of Adelphi Nursing Home, 29 Neville Street, Bayswater, died 2/10/94. (DEC 276062 DS4)
- Mullaney, Phyllis Rose, formerly of 55 Harris Road, Busselton, late of Villa Maria Homes, Bussell Highway, Busselton, died 7/9/94. (DEC 275669 DP4)
- Niewiarowska, Martha Maria, late of St Michael's Nursing Home, 53-57 Wasley Street, North Perth, died 9/10/94. (DEC 276171 DA4)
- Poxon, Lillian May, late of 187 Rosebery Street, Bedford, died 13/9/94. (DEC 276353 DG4)
- Reynolds, Marjorie, late of Wyndham District Hospital, Wyndham, died 25/9/94. (DEC 276208 DE2)
- Romanik, Ilko, late of Lot 647 Bracknell Crescent, Denmark, died 10/7/94. (DEC 272758 DE2)
- Smith, Charles Frederick, late of 10 Borden Street, Maddington, died 22/7/94. (DEC 276136 DS4)
- Spice, Elsie Jean, late of 23/49 Arnisdale Road, Duncraig, died 11/10/94. (DEC 276286 DS2)
- Squire, Barbara Joan, late of 31 Astinal Drive, Gosnells, died 30/9/94. (DEC 276271 DP3)
- Turner, Annie Elsa, late of Room 342 "Elloura", Hollywood Senior Citizens Village, Nedlands, died 2/10/94. (DEC 276344 DA2)
- Undilla, Topsy (also known as Nundilla, Topsy), late of Numbala Nunga Nursing Home, Sutherland Street, Derby, died 21/8/94. (DEC 276281 DE3)
- van Hamersveld, Johannes, late of 6 Cypress Road, Forrestfield, died 23/9/94. (DEC 276643 DS2)
- Ward, Roma May, late of Unit 8/3 Currie Street, Daglish, died 17/9/94. (DEC 276115 DP4)
- Watts, Margaret Jane, late of Homes of Peace, Walter Road, Inglewood, died 13/7/94. (DEC 272975 DE3)
- Webb, Kerrie Isabel, late of 13 Oswald Street, Coolbellup, died 7/10/93. (DEC 274011 DA2)
- Westbrook, Eugene Melville (also known as Westbrook, Eugene Melvil; Mudge, Eugene, Melville; Mudge, Mervyn Melville and Westbrook, Mervyn Melville), formerly of 273 Churchill Avenue, Subiaco, late of Homes of Peace, Thomas Road, Subiaco, died 18/9/94. (DEC 275315 DC2)

K. E. BRADLEY, Public Trustee,  
Public Trust Office, 565 Hay Street, Perth 6000.  
Telephone: 222 6777.

**ZZ102****PUBLIC TRUSTEE ACT 1941**

Notice is hereby given that pursuant to section 14 of the Public Trustee Act 1941 and amendments the Public Trustee has elected to administer the estates of the undermentioned deceased persons. Dated at Perth the 27th day of October 1994.

K. E. BRADLEY, Public Trustee,  
565 Hay Street, Perth 6000.

---

**Name of Deceased; Address; Date of Death; Date Election Filed.**

- Burnsnell, James Bannister K.; Parkwood; 11 September 1994; 24 October 1994.
- Brazill, Marget Petrie; Subiaco; 15 August 1994; 24 October 1994.
- Acton, Robert George; Wanneroo; 6 September 1994; 24 October 1994.
- Angear, Reuben Frank; Karrinyup; 17 September 1994; 24 October 1994.

**ZZ201****LOST WILL**

If anyone knows the whereabouts of a Will for Kevin Clive Burge late of Lakeland Caravan Park, Sydney Road, Gnangara or if anyone has prepared a Will for him within the last two years could they please contact Michael, Whyte & Company, Barristers & Solicitors, PO Box 993, West Perth WA 6872 (Reference: MHT 941436).

---

**ZZ202****TRUSTEES ACT 1962**

David John Speight, late of 5 Hayes Court, Ravenswood in the State of Western Australia, Tiler, deceased.

Creditors and other persons having claims (to which section 63 of the Trustees Act 1962, relates) in respect of the estate of the deceased who died on 13 June 1992 are required by the Administrator Blair Alexander Robert Doncon to send particulars of their claims to him care of Blair Doncon & Co., Barristers & Solicitors, Level 4, 3-5 Bennett Street, East Perth within 1 month of the date of publication hereof after which date the Administrator may convey or distribute the assets having regard to the claims of which he then has notice.

BLAIR DONCON & CO., as solicitors for the Administrator.

---

**ZZ203****TRUSTEES ACT 1962**

Violet Ellen Bell, late of 10 Dower Street, Mandurah in the State of Western Australia, Home Duties, deceased.

Creditors and other persons having claims (to which section 63 of the Trustees Act 1962, relates) in respect of the estate of the deceased who died on 30 April 1994 are required by the Executor Edward Bolton Jennings to send particulars of their claims to him care of Messrs Blair Doncon & Co., Barristers & Solicitors, Level 4, 3-5 Bennett Street, East Perth within 1 month of the date of publication hereof after which date the Executrix may convey or distribute the assets having regard to the claims of which he then has notice.

BLAIR DONCON & CO., as solicitors for the Executor.

---

**ZZ204****TRUSTEES ACT 1962****NOTICE TO CREDITORS AND CLAIMANTS**

Gwenyth Malie Rosslyn Adamson, late of Mosman Park Nursing Home, 57 Palmerston Street, Mosman Park, Western Australia, died on 2 August 1994. Creditors and other persons having claims (to which section 63 of the Act relates) in respect of her estate are required to send particulars of their claims to the executor c/- Jackson McDonald, Solicitors, GPO Box M971, Perth WA 6001 (Ref: EJC) by 4 December 1994, after which date the assets of the estate may be conveyed or distributed, having regard only to the claims of which the executor then has notice.

---

**ZZ205****TRUSTEES ACT 1962**

Creditors and other persons having claims (to which section 63 of the Trustees Act 1962 relates) in respect of the estate of the undermentioned deceased persons are required by the personal representatives of care of Minter Ellison Northmore Hale of Central Park, Level 51, 152-158 St George's Terrace, Perth to send particulars of their claims to them by 16 December 1994 after which date the personal representatives may convey or distribute the assets having regard only to the claims of which they then have notice.

Baker, John Noel, late of 4 Roding Court, Girrawheen, Retired Maintenance Man. Died 28 May 1994.

Decean, Robert Thomas, late of Valencia Nursing Home, Valencia Road, Carmel, Retired Farmer. Died 23 March 1994.

Green, Edith, late of Carinya Nursing Home, Bristol Avenue, Bicton, Widow. Died 31 July 1994.

Somerville, Frank Revington, late of 141 Joel Terrace, Mount Lawley, Retired School Teacher. Died 17 July 1994.

ZZ301

**INQUIRY AGENTS LICENSING ACT 1954**  
**APPLICATION FOR LICENCE IN THE FIRST INSTANCE**

To the Court of Petty Sessions at Perth.

I Richard William Corfield of 1 Havelock Street, West Perth, Phone Number—H 388 3038. W 482 1100, Principal Security Consultant having attained the age of twenty-one years, hereby apply on my own behalf for a licence under the abovementioned Act. The principal place of business will be at 1 Havelock Street, West Perth.

Dated the 24th day of October 1994.

R. W. CORFIELD, Signature of Applicant.

---

**Appointment of Hearing**

I hereby appoint the 6th day of December 1994 at 2.15 o'clock in the afternoon as the time for the hearing of the foregoing application at the Court of Petty Sessions at Perth, CPS.

Dated the 1st day of November 1994.

W. SIMMONS, Manager Court Records.

---

Objection to the granting of the application may be served on the applicant and the Clerk of Petty Sessions at any time prior to seven days before the date appointed for the hearing.

---

## NOW AVAILABLE !!

### Order your Bound Volumes of Government Gazette 1995

An attractively presented set of 4 Bound Volumes of Government Gazette

For Government Departments and private firms who presently arrange binding for their copies of Government Gazettes, the State Print is now offering a subscription covering 4 Quarterly Volumes at a cost of \$808.00.

The Gazettes will be bound in black cloth with gold foil lettering on the spine and personalised by the addition of the client's name in gold lettering on the front cover.

**PLEASE NOTE**

On the rare occasion where extra gazettes are published in one quarter, a fifth volume may be required. In this instance an invoice will be issued to recoup the binding costs only of \$105.00 over and above the subscription.

For further information please contact:  
State Law Publisher, State Print  
Telephone: 383 8851



**22 STATION STREET, WEMBLEY**

**For Fast Instant Printing, Photocopying and Binding "While You Wait" or 24 hour "Desk to Desk" Courier Pick-up and Delivery Service.**

**TELEPHONE: 383 8877**

## **CLAIMS FOR MISSING ISSUES**

### **(SUBSCRIPTION ITEMS)**

For a claim to be recognised as valid, written notification must be lodged at Law Publisher, State Print within 28 days of publication of the missing item.

Claims lodged after this date will attract payment in full.

## **STATE PRINT (STATE LAW PUBLISHER) SUBSCRIPTION CHARGES 1995**

All subscriptions and standing orders run from 1 January to 31 December 1995.

The policy of the State Print is that no refunds or credits will be given if a subscription is cancelled during the year.

Quoted price includes postage by surface mail unless stated otherwise.

### **GOVERNMENT GAZETTE**

The *Government Gazette* is published on Tuesday and Friday of each week, unless disrupted by public holidays or unforeseen circumstances.

Special *Government Gazettes* and Extraordinary *Government Gazettes* are published periodically. Only the special gazettes are included in the subscription price.

Subscription rates:	\$
Within WA	506.00
Interstate	533.00
Overseas (airmail)	664.00
Bound Volumes of <i>Government Gazette</i>	808.00

### **INDUSTRIAL GAZETTE**

*Industrial Gazette* is published monthly.

Subscription rates:	\$
Within WA	227.00
Interstate	266.00
Overseas (airmail)	378.00

### **HANSARD**

*Hansard* is printed and posted weekly during a parliamentary session.

Subscription rates:	\$
Within WA	277.00
Interstate	324.00
Overseas (airmail)	640.00
Bound Volumes of <i>Hansard</i> :	
Within W.A.	470.00
Interstate	500.00

### **STATUTES**

Bound Statutes:	\$
Within W.A.	195.00
Interstate	215.00
Overseas	220.00
Half Calf Bound Statutes	537.00
Loose Statutes:	
Within W.A.	157.00
Interstate	180.00
Overseas	221.00
Sessional Bills	
Within W.A.	187.00
Interstate	196.00
Overseas	239.00

## CONTENTS

## REGULATIONS, BY-LAWS, RULES, DETERMINATIONS, ORDERS

	Page
Aboriginal Heritage (Nickol River Midden—Protected Area) Order 1994 .....	5613
Fisheries Notice No. 680 .....	5624
Fisheries Notice No. 681 .....	5624
Soil and Land Conservation Act—	
Soil and Land Conservation (Coolup Land Conservation District) Amendment Order of 1994 .....	5615
Soil and Land Conservation (Denmark Land Conservation District) Amendment Order of 1994 .....	5616
Soil and Land Conservation (East Moora Land Conservation District) Amendment Order of 1994 .....	5617-20
Soil and Land Conservation (Jerramungup Land Conservation District) Amendment Order of 1994 .....	5621
Soil and Land Conservation (Narembeen Land Conservation District) 2nd Amendment Order of 1994 .....	5622
Soil and Land Conservation (Nugadong West Land Conservation District) Amendment Order of 1994 .....	5623
Coolup Land Conservation District (Appointment of Members of Land Conservation District Committee) Instrument 1994 .....	5615-6
Denmark Land Conservation District (Appointment of Members of Land Conservation District Committee) Instrument 1994 .....	5616-7
East Moora Land Conservation District (Appointment of Members of Land Conservation District Committee) Instrument 1994 .....	5620-1
Jerramungup Land Conservation District (Appointment of Members of Land Conservation District Committee) Instrument 1994 .....	5621-2
Mukinbudin Land Conservation District (Appointment of Members of Land Conservation District Committee) Instrument 1994 .....	5614

## GENERAL CONTENTS

	Page
Aboriginal Affairs .....	5613
Agriculture .....	5613-23
Fisheries .....	5624
Justice .....	5625
Land Administration—General Information .....	5625-8
Local Government .....	5628-31
Main Roads .....	5631-4
Minerals and Energy .....	5634-42
Planning and Urban Development .....	5642-3
Police .....	5643-5
Proclamations .....	5613
Public Notices—	
Deceased Persons Estates .....	5653-5
Inquiry Agents .....	5656
Racing and Gaming .....	5646-7
Tenders—	
Main Roads .....	5649-50
State Supply Commission .....	5650-2
Water Authority .....	5652-3
Transport .....	5647-9

