



WESTERN
AUSTRALIAN
GOVERNMENT

Gazette



PERTH, TUESDAY, 14 MARCH 1995 No. 34

PUBLISHED BY AUTHORITY G. L. DUFFIELD, GOVERNMENT PRINTER AT 3.30 PM

Publishing Details

The Western Australian *Government Gazette* is published by State Law Publisher for the State of Western Australia on Tuesday and Friday of each week unless disrupted by Public Holidays or unforeseen circumstances (changes to this arrangement will be advertised beforehand on the inside cover).

Special *Government Gazettes* and Extraordinary *Government Gazettes* are published periodically, only the special gazettes are included in the subscription price.

The following guidelines should be followed to ensure publication in the *Government Gazette*.

- Material submitted to the Executive Council and which requires gazettal will require a copy of the signed Executive Council Minute Paper and in some cases the Parliamentary Counsel's Certificate.
- Copy should be received by the Manager, State Law Publisher no later than 3.00 p.m. on Wednesday (Friday edition) or 3.00 p.m. on Friday (Tuesday edition).
- Lengthy or complicated notices should be forwarded several days before advertised closing date for copy. This is to ensure inclusion in current edition. Failure to observe this request could result in the notice being held over until the following edition.
- Proofs will be supplied only when requested.
- No additions or amendments to material for publication will be accepted by telephone.

Send copy to:

The Manager,
State Law Publisher
Station Street, Wembley, 6014
Telephone: 383 8851 Fax: 383 8888

Advertisers should note:

All Notices should be written in 'plain English'.

- Signatures (in particular) and proper names must be legible.
- All copy should be typed and double spaced.
- If it is necessary through isolation or urgency to communicate by facsimile, confirmation is not required by post. If original copy is forwarded later and published, the cost will be borne by the advertiser.
- Documents not clearly prepared and in the required format for gazettal, will be returned to the sender unpublished.
- Late copy received at State Law Publisher will be placed in the following issue irrespective of any date/s mentioned in the copy.

IMPORTANT COPYRIGHT NOTICE

© State of Western Australia

This work is copyright. Apart from any use as permitted under the *Copyright Act 1968*, no part may be reproduced by any process without written permission from the Government Printer, State Law Publisher. Inquiries should be directed to the Manager, State Law Publisher, P.O. Box 38, Wembley, W.A. 6014.

Advertising Rates and Payments

Effective from 1 July 1994.

Deceased Estate notices, (per estate)—\$15.50

Real Estate and Business Agents and Finance Brokers Licences, (per notice)—\$36.00

Other Public Notices Section articles \$36.00 (except items of an exceptionally large nature, then arrangements will be made for invoicing).

All other Notices

Per Column Centimetre—\$7.10

Bulk Notices—\$132.00 per page

COUNTER SALES 1994-95

(As from 1 July 1994)

	\$
Government Gazette—(General)	2.20
Government Gazette—(Special)	
Up to 2 pages	2.20
Over 2 pages	4.40
Hansard	12.60
Industrial Gazette	11.20
Bound Volumes of Statutes	195.00

IMPORTANT NOTICE

Periodically notices are published indicating a variation in normal publishing arrangements:

- Easter or Christmas editions etc—these notices appear approximately 4 weeks prior to any change.
- Extraordinary gazettes not circulated to all subscribers—these notices appear in the following general edition of the gazette.

In all cases notices are published on page 2 and readers are urged to check accordingly prior to contacting State Law Publisher.

G. L. DUFFIELD, Director.

PROCLAMATIONS

AA101

GOVERNMENT EMPLOYEES' HOUSING ACT 1964

PROCLAMATION

WESTERN AUSTRALIA
P. M. Jeffery,
Governor.
[L.S.]

} By His Excellency Major General Philip Michael
Jeffery, Officer of the Order of Australia, Military
Cross, Governor of the State of Western
Australia.

Under section 7 of the Government Employees' Housing Act 1964, I, the Governor, acting with the advice and consent of the Executive Council, vary the Schedule to the proclamation made under that section and published in the *Government Gazette* on 3 May 1991 at p. 1935, and varied under that section and published in the *Government Gazette* on 15 November 1991 and 2 February, 19 March, 23 April and 5 November 1993 and 14 January, 22 April and 27 May 1994 by deleting the item "Aboriginal Affairs Planning Authority" and inserting the following—

" Aboriginal Affairs Department "

Given under my hand and the Public Seal of the State on 4 January 1995.

By His Excellency's Command,

KEVIN PRINCE, Minister for Housing.

GOD SAVE THE QUEEN !

BUSH FIRES BOARD

BU401

BUSH FIRES ACT 1954 SUSPENSION OF SECTION 25

Bush Fires Board,
Perth.

Correspondence No. S65.3

It is hereby notified that I, Bob Wiese, administering the Bush Fires Act 1954, hereby revoke all previous orders under Section 25B of the said Act with relation to the Kojonup and Muradup Rubbish Disposal Sites situated on Reserves 124160 and 126642 respectively and pursuant to the powers contained in Section 25B of the said Act, approve the suspension of the operations of Section 25 that relate to a fire to be lit, or which is lit, for the purpose of destroying garden refuse or rubbish or any like purpose during the declared Prohibited and Restricted Burning Times on land set aside for the purpose in the Municipal District of the Shire of Kojonup. This notice shall have effect until revoked and is issued subject to the following specified conditions—

Specified conditions—Domestic Refuse Disposal Site

Kojonup and Muradup Refuse Disposal Sites—Reserves 124160 and 126642 respectively.

1. A wire mesh fence a minimum of 1.8 metres in height is to totally surround the tip site and be maintained in a sound condition throughout the period of this suspension. The fence shall be constructed with an angled wire across the entrance so as to prevent wind blown materials exiting the site and such entrance shall be upwind of the annual prevailing winds. Wire mesh shall be a maximum of one hundred (100) millimetres in aperture size i.e. Poultry Mesh type.
2. Waste material for burning shall be arranged in trenches or excavations for burning. This area shall not be sited over a previously land filled site.
3. At the completion of domestic refuse burning mineral earth is to be deposited over the exposed face to a minimum depth of twenty (20) centimetres prior to further dumping taking place.
4. Condition 3 is not applicable where the Local Authority secures a trench or excavation from public access and further dumping, through fencing or other appropriate means, after waste material was burnt. Further dumping is not to take place in the trench or excavation until ignition of such waste can not occur.
5. Burning shall take place in designated areas cleared of all inflammable material, save live standing trees for a radius of fifty (50) metres minimum around the tip site. The garden refuse site and domestic refuse site will be located a minimum of fifty (50) metres from the site boundary.
6. A buffer zone (distance) of five hundred (500) metres minimum will be maintained between the disposal site and any residential development or other sensitive areas e.g. schools, hospitals, industrial areas.
7. A firebreak three (3) metres wide, cleared of all inflammable material to be maintained around the total perimeter of the disposal site/location throughout the Prohibited and Restricted Burning Period.

8. The disposal site shall be located downwind of any residential development or other sensitive areas. (i.e. Downwind—the predominate prevailing annual wind direction).
9. The volume of waste to be burnt shall not exceed that which can be safely burnt and declared safe within the hours of 8 am and 12 pm on any one day.
10. The fire shall be attended by at least two (2) able bodied Council personnel who have had the minimum level of Bush Fire Training as defined by the Bush Fires Board of WA until the fire is declared safe.
11. Throughout the duration of the burn a fire fighting vehicle (appliance) operated by Council staff with a minimum water carrying capacity of five hundred (500) litres, fitted with a minimum of thirty (30) metres of nineteen (19) millimetre diameter rubber hose and pump capable of delivering a minimum of two hundred and fifty (250) litres of water per minute at a minimum of seven hundred (700) KPA through and adjustable nozzle capable of projecting water in the spray and jet configurations shall be on site.
12. Fires are only to be lit by Council staff specifically authorised to do so by the Local Authority and only after a local forecast for the day has been obtained from the Bureau of Meteorology and the Group Officer (Chief Bush Fire Control Officer) or his designated deputies have been consulted and agree to the burn taking place.
13. Before any fires are lit for refuse disposal notification must be firstly given to—
 - (a) Department of Conservation and Land Management if they have land vesting within the Local Authority.
 - (b) West Australian Fire Brigades if the disposal site is located within their gazetted boundary.
14. No fires to be lit on a Sunday or a Public Holiday.
15. All burns are to be declared "SAFE" by a designated Council Fire Control Officer or his designated deputies prior to fire fighting equipment and personnel being permitted to depart the area.
16. No fires are to be lit on the site subject to this suspension on a day for which the fire danger forecast issued by the Bureau of Meteorology in respect of that locality is Very High or Extreme (Total Fire Ban).
17. A sign to Bush Fires Board specifications notifying the public of the unauthorised lighting of fires shall be provided by the Local Authority and maintained in good legible order at all times.
18. A sign to Bush Fires Board specifications directing the public to designated disposal areas shall be provided by the Local Authority and maintained in good legible order at all times.

The sign shall be worded—

"Domestic Refuse Only. Dump Here"

Specified Conditions—Garden Waste, Wood and Timber Disposal Sites

1. Only dry untreated wood, timber and garden refuse may be burnt under this suspension.
2. Waste material for burning shall be arranged in trenches or windrows as directed by the Local Authority. This area shall not be sited over a previously land filled site.
3. All waste shall be dry before burning.
4. All garden, timber and wood refuse burns shall be regularly heaped and stoked throughout the duration of the burn to ensure as far as possible a rapid and complete burn.
5. Burning shall take place in designated areas cleared of all inflammable material, save live standing trees for a radius of fifty (50) metres minimum around the tip site. The garden refuse site and domestic refuse site will be located a minimum of fifty (50) metres from the site boundary.
6. A buffer zone (distance) of five hundred (500) metres minimum will be maintained between the disposal site and any residential development or other sensitive areas e.g. schools, hospitals, industrial areas.
7. A firebreak three (3) metres wide, cleared of all inflammable material to be maintained around the total perimeter of the disposal site/location throughout the Prohibited and Restricted Burning Period.
8. The disposal site shall be located downwind of any residential development or other sensitive areas. (i.e. Downwind—the predominate prevailing annual wind direction).
9. The volume of waste to be burnt shall not exceed that which can be safely burnt and declared safe within the hours of 8 am and 12 pm on any one day.
10. The fire shall be attended by at least two (2) able bodied Council personnel who have had the minimum level of Bush Fire Training as defined by the Bush Fires Board of WA until the fire is declared safe.
11. Throughout the duration of the burn a fire fighting vehicle (appliance) operated by Council staff with a minimum water carrying capacity of five hundred (500) litres, fitted with a minimum of thirty (30) metres of nineteen (19) millimetre diameter rubber hose and pump capable of delivering a minimum of two hundred and fifty (250) litres of water per minute at a minimum of seven hundred (700) KPA through and adjustable nozzle capable of projecting water in the spray and jet configurations shall be on site.

12. Fires are only to be lit by Council staff specifically authorised to do so by the Local Authority and only after a local forecast for the day has been obtained from the Bureau of Meteorology and the Group Officer (Chief Bush Fire Control Officer) or his designated deputies have been consulted and agree to the burn taking place.
13. Before any fires are lit for refuse disposal notification must be firstly given to—
 - (a) Department of Conservation and Land Management if they have land vesting within the Local Authority.
 - (b) West Australian Fire Brigades if the disposal site is located within their gazetted boundary.
14. No fires to be lit on a Sunday or a Public Holiday.
15. All burns are to be declared "SAFE" by a designated Council Fire Control Officer or his designated deputies prior to fire fighting equipment and personnel being permitted to depart the area.
16. No fires are to be lit on the site subject to this suspension on a day for which the fire danger forecast issued by the Bureau of Meteorology in respect of that locality is Very High or Extreme (Total Fire Ban).
17. A sign to Bush Fires Board specifications notifying the public of the unauthorised lighting of fires shall be provided by the Local Authority and maintained in good legible order at all times.
18. A sign to Bush Fires Board specifications directing the public to designated disposal areas shall be provided by the Local Authority and maintained in good legible order at all times.

The sign shall be worded—

"Garden Refuse, Timber & Wood Waste Only. Dump Here".

BOB WIESE, Minister for Emergency Services.

FISHERIES

FI101

PRINTERS CORRECTION

FISHERIES ACT 1905

ONSLOW PRAWN LIMITED ENTRY FISHERY AMENDMENT NOTICE 1995

Notice No. 692

FD 134/75.

An error occurred in the notice published under the above heading on page 335 of *Government Gazette* No. 13 dated 3 February 1995 and is corrected as follows.

On page 336 in the first line delete "Fortescue West Nursery—" and insert " Fortescue East Nursery— "

LAND ADMINISTRATION

LA401

LOCAL GOVERNMENT ACT 1960

ROAD DEDICATION

Vesting of Railway Land in the City of Bunbury

File 540/995.

It is hereby notified that the Minister for Lands has approved, pursuant to section 288 of the Local Government Act, the dedication as public streets the roads described in the Notice published under the above heading on page 784 of the *Government Gazette* dated 3 March 1995.

By Order of the Minister for Lands

Dated this 14th day of March, 1995.

A. A. SKINNER, Chief Executive.

LA402**PUBLIC WORKS ACT 1902****DECLARATION THAT PART 11A OF THE PUBLIC WORKS ACT DOES NOT APPLY**

I declare under Section 33L of the Public Works Act, that Part 11A of that Act does not apply to the following proposal affecting the land specified.

PROPOSAL	LAND	DOLA FILE	AREA
The taking of 245m ² for creation of public road in the Town of Kwinana.	Portion of un-numbered drain reserve on LTO Plan 17407.	1727/1993	245m ²

GEORGE CASH, Minister for Lands.

LA403

SCHEDULE NO: A4/1995

DOLA 70/1995

Exco. No. 0160

LOCAL GOVERNMENT ACT 1960**PUBLIC WORKS ACT 1902****NOTICE OF RESUMPTION OF LAND**

For the purposes of the public work described in the Schedule, the land described in the Schedule ("the resumed land") has been set apart, taken or resumed.

A plan and a more particular description of the resumed land may be inspected between 8.00 a.m. and 5.00 p.m. on working days at: Department of Land Administration, Midland Square, Midland.

The resumed land shall, by force of the Public Works Act 1902 and Local Government Act 1960, be vested in Her Majesty for an estate in fee simple (except those lands being under the Land Act or dedicated or reserved for a public purpose, which will be vested in Her Majesty absolutely) for the public work, freed and discharged of all trusts, mortgages, charges, obligations, estates, interest, right-of-way, or other easements whatsoever.

SCHEDULE

1. Public Work: Creation of public road, Hoffman Road (Road No 18718).

Local Authority: Town of Kwinana

Plan/Diagram No. showing Land resumed: LTO Plan 17407

Council Resolution Date: 14 September, 1994. DOLA Ref: 1727/1993

Owner or Reputed Owner	Occupier or Reputed Occupier	Description of Land	Area (approx.)
Her Majesty	vacant	Portion of Peel Estate Lot 679 being the whole of the land contained in Certificate of Title Volume 1919 Folio 563.	4 126m ²
Her Majesty	vacant	Portion of Peel Estate Lot 678 being the whole of the land contained in Certificate of Title Volume 1911 Folio 22.	5 025m ²
Her Majesty	vacant	Portion of Peel Estate Lot 677 being the whole of the land contained in Certificate of Title Volume 1979 Folio 880.	5 371m ²
Her Majesty	vacant	Portion of Peel Estate Lot 676 being the whole of the land contained in Certificate of Title Volume 1913 Folio 654.	2 600m ²
Crown	vacant	Portion of un-numbered drain reserve on LTO Plan 17407.	245m ²
Her Majesty	vacant	Portion of Peel Estate Lot 669 being the whole of the land contained in Certificate of Title Volume 1910 Folio 828.	2 708m ²
Her Majesty	vacant	Portion of Peel Estate Lot 670 being the whole of the land contained in Certificate of Title Volume 1893 Folio 781.	5 768m ²

Owner or Reputed Owner	Occupier or Reputed Occupier	Description of Land	Area (approx.)
Her Majesty	vacant	Portion of Peel Estate Lot 671 being the whole of the land contained in Certificate of Title Volume 1893 Folio 782.	1.0910ha

2. Public Work: Widening of Shenton Street (Road No 13161) and widenings of Fitzgerald Street (Road No 17810).
 Local Authority: City of Geraldton
 Plan/Diagram No. showing Land resumed: Diagrams 91926 and 91925.
 Council Resolution Date: 21 April, 1994. DOLA Ref: 2312/1993

Owner or Reputed Owner	Occupier or Reputed Occupier	Description of Land	Area (approx.)
Billie Margaret Le Tissier	B M Le Tissier	Portion of Lot 1 on Diagram 3959 being part of the land contained in Certificate of Title Volume 1479 Folio 981.	14m ²
Harold Southern Scott and Winifred Ethel Scott	H S and W E Scott	Portion of Geraldton Town Lot 395 being part of the land contained in Certificate of Title Volume 1636 Folio 001.	24m ²
Linda Maria Augusta Giltrow	L M A Giltrow	Portion of Lot 1 on Diagram 10105 being part of the land contained in Certificate of Title Volume 1364 Folio 897.	13m ²

Dated 25 January 1995.

GEORGE CASH, Minister for Lands.

Dated 14 February 1995.

MICHAEL JEFFERY, Governor in Executive Council.

DOLA 70/1995

SCHEDULE NO: A6/1995
 Exco. No. 0161

LOCAL GOVERNMENT ACT 1960
PUBLIC WORKS ACT 1902
NOTICE OF RESUMPTION OF LAND

For the purposes of the public work described in the Schedule, the land described in the Schedule ("the resumed land") has been set apart, taken or resumed.

A plan and a more particular description of the resumed land may be inspected between 8.00 a.m. and 5.00 p.m. on working days at: Department of Land Administration, Midland Square, Midland.

The resumed land shall, by force of the Public Works Act 1902 and Local Government Act 1960, be vested in Her Majesty for an estate in fee simple (except those lands being under the Land Act or dedicated or reserved for a public purpose, which will be vested in Her Majesty absolutely) for the public work, freed and discharged of all trusts, mortgages, charges, obligations, estates, interest, right-of-way, or other easements whatsoever.

SCHEDULE

1. Public Work: Creation of public road, Safety Bay Road.
 Local Authority: City of Rockingham
 Plan/Diagram No. showing Land resumed: Plan 18579
 Council Resolution Date: 14 August, 1990. DOLA Ref: 2479/1950

Owner or Reputed Owner	Occupier or Reputed Occupier	Description of Land	Area (approx.)
Crown	vacant	Portion of Peel Estate Lot 329 set aside as Reserve 27008 for the purpose of "Public Utility".	5.2251ha

2. Public Work: Widening of Wilson Street (Road No. 16849).

Local Authority: Shire of Kellerberrin

Plan/Diagram No. showing Land resumed: Plan 18586

Council Resolution Date: 13 December, 1994. DOLA Ref: 5755/1912

Owner or Reputed Owner	Occupier or Reputed Occupier	Description of Land	Area (approx.)
Michael Joseph Moylan and Helen Moylan	M J and H Moylan	Portion of Kellerberrin Lot 271 being part of the land contained in Certificate of Title Volume 1652 Folio 872.	539m ²
Michael Joseph Moylan and Helen Moylan	M J and H Moylan	Portion of Kellerberrin Lot 270 being part of the land contained in Certificate of Title Volume 1652 Folio 871.	52m ²

3. Public Work:

Widening of Campbell Road (Road No. 15021).

Local Authority: Town of Albany

Plan/Diagram No. showing Land resumed: Diagram 91953

Council Resolution Date: 27 April, 1993. DOLA Ref: 1902/1994

Owner or Reputed Owner	Occupier or Reputed Occupier	Description of Land	Area (approx.)
The owners of Strata Plan 8677	The owners of Strata Plan 8677	Part of the common property on Strata Plan 8677.	10m ²

4. Public Work: Widening of Ocean Drive (Road No. 17005).

Local Authority: Shire of Irwin

Plan/Diagram No. showing Land resumed: Plan 17627

Council Resolution Date: 8 August, 1989. DOLA Ref: 1086/1980

Owner or Reputed Owner	Occupier or Reputed Occupier	Description of Land	Area (approx.)
Crown	Shire of Irwin as vestee	Portion of Denison Lot 336 set aside as Reserve 30477 for the purpose of "Recreation".	1 128m ²

Dated 25 January 1995.

GEORGE CASH, Minister for Lands.

Dated 14 February 1995.

MICHAEL JEFFERY, Governor in Executive Council.

ROAD DEDICATION

It is hereby notified that the Minister for Lands has approved, pursuant to Section 288 of the Local Government Act, the dedication as public street the roads in the various Municipalities as described in the abovementioned resumption notices and the vacant Crown land on Plan 17627.

By Order of the Minister for Lands

Dated this 10th day of March 1995.

A. A. SKINNER, Chief Executive.

LA404

DOLA 70/1995

SCHEDULE NO: A7/1995

Exco. No. 0200

LOCAL GOVERNMENT ACT 1960**PUBLIC WORKS ACT 1902****NOTICE OF RESUMPTION OF LAND**

For the purposes of the public work described in the Schedule, the land described in the Schedule ("the resumed land") has been set apart, taken or resumed.

A plan and a more particular description of the resumed land may be inspected between 8.00 a.m. and 5.00 p.m. on working days at: Department of Land Administration, Midland Square, Midland.

The resumed land shall, by force of the Public Works Act 1902 and Local Government Act 1960, be vested in Her Majesty for an estate in fee simple (except those lands being under the Land Act or dedicated or reserved for a public purpose, which will be vested in Her Majesty absolutely) for the public work, freed and discharged of all trusts, mortgages, charges, obligations, estates, interest, right-of-way, or other easements whatsoever.

SCHEDULE**1. Public Work: Widening of Albany Highway.**

Local Authority: Shire of Cranbrook

Plan/Diagram No. showing Land resumed: LTO Plan 19809

Council Resolution Date: 21 May, 1993. DOLA Ref: 2149/1994

Owner or Reputed Owner	Occupier or Reputed Occupier	Description of Land	Area (approx.)
Crown	Crown	Portion of unnumbered Kojonup Location set aside as part of "A" Class Reserve 13003 for the purpose of "Camping".	241m ²

2. Public Work: Deviation of Old Coach Road (Road No. 17075).

Local Authority: Shire of Swan

Plan/Diagram No. showing Land resumed: Plan 18643

Council Resolution Date: January, 1994. DOLA Ref: 430/1968

Owner or Reputed Owner	Occupier or Reputed Occupier	Description of Land	Area (approx.)
Mandate Holdings Pty. Ltd.	Mandate Holdings Pty. Ltd.	Portion of Lot 87 the subject of diagram 10848 being part of the land contained in Certificate of Title Volume 1098 Folio 245.	289m ²
Mandate Holdings Pty. Ltd.	Mandate Holdings Pty. Ltd.	Portion of Lot 95 the subject of diagram 11463 being part of the land contained in Certificate of Title Volume 1098 Folio 246.	2 448m ²
Mandate Holdings Pty. Ltd.	Mandate Holdings Pty. Ltd.	Portion of Lot 89 on Diagram 10971 being part of the land contained in Certificate of Title Volume 1609 Folio 770.	2.4008ha

3. Public Work: Widening of Serpentine Road (Road No.12524).

Local Authority: Town of Albany

Plan/Diagram No. showing Land resumed: Diagram 91820

Council Resolution Date: 22 June, 1993. DOLA Ref: 2328/1993

Owner or Reputed Owner	Occupier or Reputed Occupier	Description of Land	Area (approx.)
Kenneth Ernest Norman, Margaret Norman, David Andre Broughton Webb and Marilyn June Webb	K E and M Norman and D A B and M J Webb	Portion of Lot 1 on Diagram 3777 being part of the land contained in Certificate of Title Volume 1534 Folio 469.	15m ²

4. Public Work: Widening of Saint Emilie Way (Road No. 18662).
 Local Authority: Town of Albany
 Plan/Diagram No. showing Land resumed: Diagram 92026
 Council Resolution Date: 25 January, 1994. DOLA Ref: 671/1994

Owner or Reputed Owner	Occupier or Reputed Occupier	Description of Land	Area (approx.)
Town of Albany	Town of Albany	Part of Lot 22 on Diagram 83765 being part of the land contained in Certificate of Title Volume 1971 Folio 80.	52m ²

5. Public Work: Creation of an unnamed road
 Local Authority: Shire of Coorow
 Plan/Diagram No. showing Land resumed: Plan 18641
 Council Resolution Date: 20 July, 1993. DOLA Ref: 1815/1994

Owner or Reputed Owner	Occupier or Reputed Occupier	Description of Land	Area (approx.)
Alan Cleaver Kau	A C Kau	Portion of Victoria Location 3502 being part of the land contained in Certificate of Title Volume 1039 Folio 889.	5 533m ²
Baxter James Bothe and Michael Richard Bothe	B J Bothe and M R Bothe	Portion of Victoria Location 8551 being part of the land contained in Certificate of Title Volume 1673 Folio 168.	1.2887ha
Baxter James Bothe and Michael Richard Bothe	B J Bothe and M R Bothe	Portion of Victoria Location 3355 being part of the land contained in Certificate of Title Volume Folio 269.	1 188m ²

Dated 9 February 1995.

GEORGE CASH, Minister for Lands.

Dated 28 February 1995.

DAVID K. MALCOLM, The Lieutenant-Governor and deputy of the Governor.

DOLA 70/1995

SCHEDULE NO: A9/1995
 Exco. No. 0201

LOCAL GOVERNMENT ACT 1960

PUBLIC WORKS ACT 1902

NOTICE OF RESUMPTION OF LAND

For the purposes of the public work described in the Schedule, the land described in the Schedule ("the resumed land") has been set apart, taken or resumed.

A plan and a more particular description of the resumed land may be inspected between 8.00 a.m. and 5.00 p.m. on working days at: Department of Land Administration, Midland Square, Midland

The resumed land shall, by force of the Public Works Act 1902 and Local Government Act 1960, be vested in Her Majesty for an estate in fee simple (except those lands being under the Land Act or dedicated or reserved for a public purpose, which will be vested in Her Majesty absolutely) for the public work, freed and discharged of all trusts, mortgages, charges, obligations, estates, interest, right-of-way, or other easements whatsoever.

SCHEDULE

1. Public Work: Extension of Amherst Road (Road No. 6529).
 Local Authority: Shire of Mundaring
 Plan/Diagram No. showing Land resumed: Diagram 91277
 Council Resolution Date: 25 February, 1993. DOLA Ref: 1241/1974

Owner or Reputed Owner	Occupier or Reputed Occupier	Description of Land	Area (approx.)
Crown	Shire of Mundaring as vestee	Portion of Swan Location 8997 set aside as part of Reserve 32485 for the purpose of "Parklands".	1 175m ²

2. Public Work: Widening of Discovery Drive (Road No.18219).
 Local Authority: City of Gosnells
 Plan/Diagram No. showing Land resumed: Diagram 90937
 Council Resolution Date: 27 July, 1993. DOLA Ref: 3601/1969

Owner or Reputed Owner	Occupier or Reputed Occupier	Description of Land	Area (approx.)
Crown	Ministry of Education	Portion of Canning Location 3751 set aside as Reserve 31602 for the purpose of "School Site".	1 933m ²

3. Public Work: Widening of Mary Street (Road No. 14557).
 Local Authority: City of Bunbury
 Plan/Diagram No. showing Land resumed: Diagram 92101
 Council Resolution Date: 20 June, 1994. DOLA Ref: 1823/1994

Owner or Reputed Owner	Occupier or Reputed Occupier	Description of Land	Area (approx.)
The Roman Catholic Bishop of Bunbury	The Roman Catholic Bishop of Bunbury	Portion of Lot 31 the subject of Diagram 62250 being part of the land contained in Certificate of Title Volume 1606 Folio 721.	16m ²

4. Public Work: Widening of Dempster Road (Road No. 12568).
 Local Authority: Shire of Albany
 Plan/Diagram No. showing Land resumed: Plan 18676
 Council Resolution Date: 27 April, 1994. DOLA Ref: 1854/1989

Owner or Reputed Owner	Occupier or Reputed Occupier	Description of Land	Area (approx.)
Ronald George Whately and Dorothy Robin Whately	R G and D R Whately	Portion of Lot 18 on Diagram 65833 being part of the land contained in Certificate of Title Volume 1915 Folio 12.	1 621m ²
John Charles Bembridge and Melba Bembridge	J C and M Bembridge	Portion of Lot 17 on Diagram 59925 being part of the land contained in Certificate of Title Volume 1649 Folio 263.	1 112m ²

5. Public Work: Widening and extension of Growden Place.
 Local Authority: Shire of West Arthur
 Plan/Diagram No. showing Land resumed: Diagram 91715
 Council Resolution Date: 21 October, 1993. DOLA Ref: 3212/1990

Owner or Reputed Owner	Occupier or Reputed Occupier	Description of Land	Area (approx.)
Crown	Westrail	Portion of unnumbered railway reserve	4 307m ²

Dated 17 February 1995.

GEORGE CASH, Minister for Lands.

Dated 28 February 1995.

DAVID K. MALCOLM, The Lieutenant-Governor and deputy of the Governor.

ROAD DEDICATION

It is hereby notified that the Minister for Lands has approved, pursuant to Section 288 of the Local Government Act, the dedication as public street the roads in the various Municipalities as described in the abovementioned resumption notices.

By Order of the Minister for Lands

Dated this 14th day of March, 1995.

A. A. SKINNER, Chief Executive.

LA405

LAND ACT 1933

Declaration That Part 1A Does Not Apply

I declare under Section 27H of the Land Act 1933 that Part 1A of the Act does not apply to the following proposals affecting the land specified.

Proposal	Land	DOLA File
Vesting in the Shire of Albany for "Public Recreation"	Plantagenet location 7515 (Reserve 37727) Quaranup Road Albany	01055-1981-01RO
Inclusion into "Public Recreation Reserve 37391 with vesting in the Shire of Denmark"	Plantagenet location 7785 (Lights Rd./Hallowell Dr.,Denmark)	03995-1980-01RO
Amendment of purpose to Water and Agricultural Purposes" with vesting in Shire of Mingenew with power to lease.	Reserve 10638 (Victoria Location 11981)	02383-1992-01RO
(1) Revestment in the name of the Crown (2) Disposal Section 29(2) of the Land Act to the City of Gosnells	Canning location 3937 (Eudoria St./ Stalker Rd., Gosnells)	01702-1994-01RO
To publicly offer lots for lease for "light industry" purposes	Kalbarri Lot 995 & 996	01715-1984-01RO
Sale under Section 45B of the Land Act	Marble Bar Lot 325	02588-1993-01RO
Sale under Section 118CA of the Land Act	Port Hedland Lot 2335	00695-1995-01RO
Sale under Section 118CA for inclusion into Port Hedland Lot 2331	Portion of vacant Crown land as shown yellow at page 1 of DOLA file 1985/994	01895-1994-01RO
Sale (Section 118CA) public accessway at Forrestfield	Public Accessway at Forrestfield	02188-1994-01RO
Reservation for the purpose of "Water Supply" with vesting in the Shire of Jerramungup	Kent Loc 2135	02505-1994-01RO
Amalgamation with adjoining freehold land	Portion of Reserve 31263	04274-1969-01RO
Amalgamation with the adjoining freehold title	Ptn Bussell Highway at Bunbury	00688-1995-01RO
Vesting in the Shire of Albany .	Plantagenet locations 7383, 7384 and 7391 (Reserve 35754)	02197-1977-01RO
To release the Subject land under Section 118CA of the Land Act.	Vacant Crown land being Avon Location 22448 as coloured pink on folio 20.	04119-1920-01RO
Inclusion into "Public Recreation Reserve 37391 with vesting in the Shire of Denmark"	Plantagenet location 7785 (Lights Rd./Hallowell Dr.,Denmark)	03995-1980-01RO
Inclusion into "Public Recreation Reserve 37391 with vesting in the Shire of Denmark"	Plantagenet location 7789 (Little River Road,Denmark)	03995-1980-01RO
Inclusion into "Public Recreation Reserve 41224 with vesting in the Shire of Denmark"	Plantagenet location 7789 (Little River Road,Denmark)	01495-1989-01RO
To initially Reserve and vest in the Shire of Victoria Plains and subsequently issue freehold title.	Calingiri Lots 104-109 and 117-119	06440-1914-03RO
Vesting in the Shire of Albany for "Drain"	Plantagenet location 7386 (Reserve 35055) Boronia Avenue Albany	03508-1976-01RO
Vesting in the Shire of Albany for "Public Recreation"	Plantagenet location 7506 (Reserve 37651) Warren Road Albany	03493-1980-01RO
Vesting in the Shire of Albany for "Public Recreation"	Plantagenet location 7332 (Reserve 33454) George Street Albany	04168-1974-01RO
Vesting in the Shire of Albany for "Recreation"	Plantagenet location 7200 (Reserve 31294) Merlin Road Albany	02505-1969-01RO

Proposal	Land	DOLA File
Inclusion into State Forest No. 14	Murray Loc 1096	3652 -1914-01RO
Reservation for "Drainage" with vesting in the Shire of Dardanup	Dardanup Estate lot 55 (Italiano Road, Dardanup)	03031-1989-01RO
Reservation for "Drainage" with vesting in the Shire of Dardanup	Collie A.A.lot 89 (off Temple Road, Collie)	01106-1990-01RO
Reservation for inclusion into "Drain" reserve 27685 with vesting in the Shire of Dardanup	Wellington locations 5685 & 4971 (Reserve 27685) (off Collie River Road, Dardanup)	02968-1961-01RO
Reservation for "Drainage" with vesting in the Shire of Dardanup	Wellington location 5683 (Ferguson Road, Dardanup)	02930-1994-01RO
Reservation for "Drainage" with vesting in the Shire of Dardanup	Wellington location 5682 (Panizza Road, Dardanup)	02931-1994-01RO
Reservation for inclusion into "Public Recreation" Reserve 42368 currently vested in the Shire of Dardanup	Wellington location 5680 (Malabor Retreat, Dardanup)	01253-1992-01RO
reservation for inclusion into "Public Recreation" Reserve 34227 currently vested in the Shire of Dardanup	Wellington location 5689 (Hale Street, Dardanup)	00660-1976-01RO
Reservation for "Drainage" With vesting in the Water Authority of Western Australia (W.A.W.A.)	Swan location 12073 (Fairford Road, Bassendean)	04263-1989-01RO
Reservation for "Telecommunication Site" with vesting in Telecom (Telstra Corp)	Edel Loc 92	00518-1991-01RO
Issue of 10 metre wide pipeline easement to the Water Authority of Western Australia	Easement No. 3134B/1146 as delineated on Land Administration Plan 18572	01314-1954-01RO
Regazettal to comprise Carnamah Lot 152 on Land Administration Plan 18572 with transfer of vesting to the Shire of Carnamah	Water Supply Reserve 24234 vested in the Minister for Water Supply	1314 -1954-01RO
Sale under Section 29(2) of the Land Act to the Water Authority of W.A.	Carnamah Lot 153 as surveyed on Land Administration Plan 18572	1314 -1954-01RO
Sale under Section 29(2) of the Land Act to the Water Authority of W.A.	Carnamah Lot 154 as surveyed on Land Administration Plan 18572	1314 -1954-01RO
Inclusion into "Public Recreation" Reserve 37721 currently vested with the Shire of Dardanup	Dardanup lot 103 (Trusty Place, Dardanup)	01897-1981-01RO
Inclusion into "Public Recreation" Reserve 37231 currently vested with the Shire of Dardanup	Wellington location 5686 (Vera Place, Dardanup)	02973-1980-01RO
Reservation for "Public Recreation" with vesting in the Shire of Dardanup	Wellington location 5679 (Leake Street/Collie River, Australind)	00405-1995-01RO
Reservation for "Public Recreation" with vesting in the Shire of Dardanup	Wellington location 5681 (off Henty Brook Road, Dardanup)	02542-1989-01RO
Reservation for "Public Recreation" with vesting in the Shire of Dardanup	Wellington location 5684 (Gardincourt Drive, Dardanup)	02929-1994-01RO
1. Inclusion of the area coloured green at page 341 in "Schoolsite" Reserve 22531.	Part Lot 1 of Sussex Location 999 on Plan 4838.	01601-1946-02RO
2. Reservation of the area coloured blue at page 341 for "Memorial Site" with vesting in the Shire of Augusta-Margaret River.		
Inclusion in Special Lease 3116/7406 under Section 118CA	Portion of Vacant Crown Land adjoining Windell Location 56 (Mount Newman)	03063-1979-02RO
Sale - Section 118A(3)	All those portions of Port Kennedy Drive now comprised in the land the subject of Office of Titles Diagrams 87713 and 87714 (Peel Estate)	01612-1991-01RO

Proposal	Land	DOLA File
Sale - Section 118A(3)	The whole of the surveyed road shown bordered blue on DOLA Crown Survey Diagram 91966 (Ellenbrook)	01236-1994-01RO
Amendment of area (inclusion) Reserve 33843 "Public Recreation"	Wellington location 5675	02589-1975-01RO
Sale - Section 118A(3)	The whole of the surveyed way shown bordered blue on DOLA Crown Survey Plan 18044 (Denham)	01645-1992-01RO

GEORGE CASH, Minister for Mines.

LB901

File No. 803/1995

LOCAL GOVERNMENT ACT 1960

PUBLIC WORKS ACT 1902

NOTICE OF INTENTION TO TAKE OR RESUME LAND

Creation of Public Road—City of Mandurah

The Minister for Works hereby gives notice in accordance with the provisions of section 17 (2) of the Public Works Act 1902 that it is intended to take or resume under section 17 (1) of that Act, the piece or parcel of land described in the Schedule hereto, and being in the Cockburn Sound District, for the purpose of the following public work, namely, Creation of Public Road—City of Mandurah and that the said piece or parcel of land is marked off on Plan L.A., W.A. 1056 which may be inspected at the office of the Department of Land Administration, Midland. The additional information contained in the Schedule after the land description is to define locality only and in no way derogates from the Transfer of Land Act description.

Schedule

No. on Plan L.A., W.A. No. 1056	Owner or Reputed Owner	Occupier or Reputed Occupier	Description	Area (approx.)
	Antonio John Iezzi, Gabriele Vincenzo Iezzi, Julia Nicole Iezzi and Anna Philippa Iezzi	A. J. Iezzi, G. V. Iezzi, J. N. Iezzi and A. P. Iezzi	Portion of Lot 4 on Plan 8565 being part of the land contained in Certificate of Title Volume 1746 Folio 760	6 017m ²

Dated this 2nd day of March 1995.

GEORGE CASH, Minister for Lands.

LB902

File No. 2400/1994

LOCAL GOVERNMENT ACT 1960

PUBLIC WORKS ACT 1902

NOTICE OF INTENTION TO TAKE OR RESUME LAND

Right of Way—Town of Cambridge

The Minister for Works hereby gives notice in accordance with the provisions of Section 17(2) of the Public Works Act 1902 (as amended) that it is intended to take or resume under Section 17(1) of that Act, the piece or parcel of land described in the Schedule hereto, and being in the Perthshire District, for the purpose of the following public work, namely, Right of Way—Town of Cambridge and that the said piece or parcel of land is marked off on Diagram 2938 which may be inspected at the office of the Department of Land Administration, Midland. The additional information contained in the Schedule after the land description is to define locality only and in no way derogates from the Transfer of Land Act description.

Schedule

Owner or Reputed Owner	Occupier or Reputed Occupier	Description	Area (approx.)
George Sturgess	Town of Cambridge by Notice of Entry	The Right of Way on Diagram 2938 remaining in Certificate of Title Volume 430 Folio 26	304m ²

Dated this 28th day of February 1995.

GEORGE CASH, Minister for Lands.

LB903

File No. 645/1995

LOCAL GOVERNMENT ACT 1960

PUBLIC WORKS ACT 1902

NOTICE OF INTENTION TO TAKE OR RESUME LAND

Right of Way—City of Perth

The Minister for Works hereby gives notice in accordance with the provisions of Section 17(2) of the Public Works Act 1902 (as amended) that it is intended to take or resume under Section 17(1) of that Act, the piece or parcel of land described in the Schedule hereto, and being in the Perth District, for the purpose of the following public work, namely, Right of Way—City of Perth and that the said piece or parcel of land is marked off on Diagram 1738 which may be inspected at the office of the Department of Land Administration, Midland. The additional information contained in the Schedule after the land description is to define locality only and in no way derogates from the Transfer of Land Act description.

Schedule

Owner or Reputed Owner	Occupier or Reputed Occupier	Description	Area (approx.)
William James George, Ernest William Hocking, The Estate of William Britnall C/o Barrington Clarke Wood, James Montgomery Speed, Richard Holmes and Frederick Mosey	City of Perth by Notice of Entry	The eastern half of the R.O.W coloured brown on Diagram 1738 being the land remaining in Certificate of Title Volume 244 Folio 128 and Volume 247 Folio 93	413m ²

Dated this 28th day of February 1995.

GEORGE CASH, Minister for Lands.

LOCAL GOVERNMENT

LG401

LOCAL GOVERNMENT ACT 1960

Municipality of the Shire of Denmark

NOTICE REQUIRING PAYMENT OF RATES PRIOR TO SALE

The several registered proprietors or owners in fee simple, or persons appearing by the last memorial in the office of the Registrar of Deeds to be seized of the fee simple respectively of the several pieces of land described in the third column of the appendix to this notice and persons appearing in the Register Book or by memorial in the office of the Registrar of Deeds to have respectively an estate or interest in the land, and whose names appear in the first column of the Appendix to this notice.

Take notice that—

- (1) Default has been made in the payment to the Council of the abovenamed Municipality of a rate charged on the several pieces of land described in the third column of the Appendix to this notice, and the default has continued in respect of each separate piece of land for a period greater than three years;

- (2) The total amount owing to the Council in respect of rates and other amounts charged on each piece of land is shown in the second column of the Appendix set opposite the description of that piece of land;
- (3) Payment of these amounts representing rates, or (as the case requires) is hereby required; and
- (4) In default of payment, the pieces of land will be offered for sale by public auction after the expiration of one hundred and five days from the date of service of this notice at a time appointed by Council.

The pieces of land in respect of which the rates specified in the second column of the Appendix are owing are those severally described in the third column of the Appendix and set opposite the respective amounts so specified.

Dated the 9th day of March 1995.

P. DURTANOVICH, Shire Clerk.

First Column	Second Column	Third Column
Names of Registered Proprietors or Owners and also of all other persons having an Estate or interest in the land	Amount owing showing separately the amount owing as rates and any other amounts owing	Description of the several pieces of land referred to
Mathew Richardson Margaret Patricia O'Brien	\$1 514.58 Rates \$173.20 Legal Fees \$1 687.78 TOTAL	Estate in fee simple in portion of Plantagenet Location 647 and being Lot 53 on Plan 8837 Certificate of Title Volume 1322 Folio 260 (1 Thorne Road, Denmark)

LG402

LOCAL GOVERNMENT ACT 1960

Town of Vincent

It is hereby notified for public information that the following persons are appointed as an authorised officer to the Town of Vincent pursuant to the provision of—

- (a) 1. The Health Act 1911, Regulations and By-laws
2. The Litter Act 1979 and Regulations
3. The Dog Act 1976, Dog Regulations and By-laws
4. The Environmental Protection Act 1986
5. The Control of Vehicles (Off Road Areas) Act 1978
6. The Town of Vincent Parking Facilities By-laws
7. The Town Planning and Development Act 1928
8. The Bush Fires Act 1954
9. Local Government Act 1960 (Sections 242A, 245A & 420), and the following Town of Vincent By-laws—
 - No. 3 Relating to Streets and Footpaths
 - No. 6 Relating to Noise
 - No. 13 Relating to Eating Areas
 - No. 15 Relating to Street Trading
 - No. 23 Relating to Bee-keeping
 - No. 61 Relating to Disposal of Rubbish
 - No. 80 Relating to Removal of obstructing animals or Vehicles

Authorised Officers—

John Giorgi
Robert Eric Boardman
Gregory William Squire
Christina Aileen Richards
Caterina Amalfi.

- (b) 1. The Litter Act 1979 and Regulations
2. The Dog Act 1976, Dog Regulations and By-laws
3. The Control of Vehicles (Off Road Areas) Act 1978
4. The Town of Vincent Parking Facilities By-laws
5. The Town Planning and Development Act 1928
8. The Bush Fires Act 1954
9. Local Government Act 1960 (Sections 242A, 448, 449 & 450), and the following Town of Vincent By-laws—
 - No. 3 Relating to Streets and Footpaths
 - No. 6 Relating to Noise
 - No. 13 Relating to Eating Areas

No. 15 Relating to Street Trading
 No. 16 Relating to Street Entertainers
 No. 80 Relating to Removal of obstructing animals or Vehicles

Authorised Officers—

James Gregor MacLean
 John McGee
 Peter Michele Cicanese
 Paul Ian O'Keefe
 Roy Keith Bone

(c) The Dog Act 1976, Regulations and By-laws

Authorised Officer—

Rochelle Louise Lawson

Dated at Perth this 13th day of February 1995.

By order of the Commissioners,

JOHN GIORGI, Chief Executive Officer.

LG901

LOCAL GOVERNMENT ACT 1960

Town of Cottesloe

NOTICE OF INTENTION TO BORROW

Proposed Loan (No. 84) of \$100 000

Pursuant to section 610 of the Local Government Act 1960, the Town of Cottesloe hereby gives notice that it proposes to borrow money by the sale of Debentures on the following terms and for the following purposes—

One hundred thousand dollars for a period of ten years repayable at the office of the Council, 109 Broome Street, Cottesloe, by equal quarterly instalments of principal and interest at interest rates as reviewed by the lender.

Purpose: Self-supporting loan to extend the North Cottesloe Surf Life Saving Club's premises.

Plans, specifications and estimates of costs, as required by section 609 of the Act, are open for inspection at the office of the Council, 109 Broome Street, Cottesloe, during office hours for 35 days after the publication of this notice.

Dated this 9th day of March 1995.

JULIAN DONALDSON, Mayor.
 JAN GRIMOLDBY, CEO/Town Clerk.

MAIN ROADS

MA101

PRINTERS CORRECTION

MRWA 42-23-H

MAIN ROADS ACT, 1930

PUBLIC WORKS ACT, 1920

NOTICE OF INTENTION TO TAKE OR RESUME LAND

An error occurred in the notice published under the above heading on page 883 of *Government Gazette* No. 31 dated 7 March 1995 and is corrected as follows.

On page 884 delete—

" 9. John Clifton	J C Williams	Portion of Nelson of Title Volume 965 Folio 17.	3 030 m ² "
-------------------	--------------	---	------------------------

and insert:

" 9. John Clifton Williams	J C Williams	Portion of Nelson Location 296 and being part of the land comprised in Certificate of Title Volume 965 Folio 17.	3 030 m ² "
-------------------------------	--------------	--	------------------------

MA401

MRWA 42-23-F

MAIN ROADS ACT, 1930**PUBLIC WORKS ACT, 1920****NOTICE OF INTENTION TO TAKE OR RESUME LAND**

The Minister for Works hereby gives notice, in accordance with the provisions of Section 17 (2) of the Public Works Act, 1902 as amended, that it is intended to take or resume under Section 17 (1) of that Act the pieces or parcels of land described in the Schedule hereto and being all in the Harvey District, for the purpose of the following public works namely, widening of the Old Coast Road (Highway H2 Perth-Bunbury SLK Section 135.60-144.20) and that the said pieces or parcels of land are marked off on MRWA Drawings 9302-0914, 9302-0915 to 9302-0919-1, 9302-0920-2 and 9302-921-1 to 9302-0923-1 inclusive which may be inspected at the office of the Commissioner of Main Roads, Waterloo Crescent, East Perth.

Schedule

No.	Owner or Reputed Owner	Occupier or Reputed Occupier	Description	Area (Approx.)
1.	Goodchild Abattoirs Pty Limited	Commissioner of Main Roads vide Caveat F816115	Portion of each of Wellington Locations 22 and 48 and being Lot 26 on Diagram 50336 and being part of the land comprised in Certificate of Title Volume 1446 Folio 001.	9 420 m ²
2.	Executive Director of The Department of Conservation and Land Management	Executive Director of The Department of Conservation and Land Management	Portion of each of Wellington Locations 1 and 48 and being Lot 3 the subject of Diagram 15695 and being part of the land comprised in Certificate of Title Volume 1279 Folio 142	3 110 m ²
3.	Executive Director of The Department of Conservation and Land Management	Executive Director of The Department of Conservation and Land Management	Portion of Wellington Location 1 and being Lot 22 on Plan 10265 and being part of the land comprised in Certificate of Title Volume 1342 Folio 374.	4.079 ha
4.	Executive Director of The Department of Conservation and Land Management	Executive Director of The Department of Conservation and Land Management	Portion of each of Wellington Locations 22 and 48 and being Lot 28 on Diagram 50356 and being part of the land comprised in Certificate of Title Volume 1446 Folio 003.	8 890 m ²
5.	Executive Director of The Department of Conservation and Land Management	Executive Director of The Department of Conservation and Land Management	Portion of Wellington Location 1 and being Lot 2 the subject of Diagram 60206 and being part of the land comprised in Certificate of Title Volume 1579 Folio 792.	1.665 ha
6.	Executive Director of The Department of Conservation and Land Management	Executive Director of The Department of Conservation and Land Management	Portion of Wellington Location 1 and being Lot 204 on Diagram 65505 and being part of the land comprised in Certificate of Title Volume 1673 Folio 873.	1 250 m ²
7.	Executive Director of The Department of Conservation and Land Management	Executive Director of The Department of Conservation and Land Management	Portion of each of Wellington Locations 22 and 48 and being Lot 27 on Diagram 50356 and being part of the land comprised in Certificate of Title Volume 1678 Folio 466.	7 870 m ²
8.	Western Australian Land Authority	Western Australian Land Authority	Portion of each of Wellington Locations 1 and 48 and being Lot 9 the subject of Diagram 26113 and being part of the land comprised in Certificate of Title Volume 1279 Folio 517.	220 m ²

Schedule—continued

No.	Owner or Reputed Owner	Occupier or Reputed Occupier	Description	Area (Approx.)
9.	Morgan George Smith one undivided half share and Paul Morgan George Smith and Janine Clare Smith as joint tenants of one undivided half share.	Commissioner of Main Roads vide Caveat F806186	Portion of Wellington Location 48 and being part of the land comprised in Certificate of Title Volume 1969 Folio 606.	1.479 ha

Dated this 10th day of March 1995.

D. R. WARNER, Director Corporate Services.

PLANNING AND URBAN DEVELOPMENT

PD401

TOWN PLANNING AND DEVELOPMENT ACT 1928 SCHEME AMENDMENT AVAILABLE FOR INSPECTION

City of Cockburn

District Zoning Scheme No. 2—Amendment No. 104

Ref: 853/2/23/19, Pt. 104.

Notice is hereby given that the City of Cockburn has prepared the abovementioned scheme amendment for the purpose of—

1. permitting additional uses on Lot 500, corner of Rowley and Liddelow Roads, to accommodate a rural service centre.
2. rezoning the 3 884 m² portion of Liddelow Road from Local Reserve—Local Road to Rural.

Plans and documents setting out and explaining the scheme amendment have been deposited at Council Offices, 9 Coleville Crescent, Spearwood and at the Western Australian Planning Commission, Albert Facey House, 469 Wellington Street, Perth, and will be available for inspection during office hours up to and including April 26, 1995.

Submissions on the scheme amendment should be made in writing on Form No. 4 and lodged with the undersigned on or before April 26, 1995.

This amendment is available for inspection in order to provide an opportunity for public comment and it should not be construed that final approval will be granted.

R. W. BROWN, Town Clerk.

PD402

TOWN PLANNING AND DEVELOPMENT ACT 1928 SCHEME AMENDMENT AVAILABLE FOR INSPECTION

City of Cockburn

District Zoning Scheme No. 2—Amendment No. 106

Ref: 853/2/23/19, Pt. 106.

Notice is hereby given that the City of Cockburn has prepared the abovementioned scheme amendment for the purpose of providing for an Additional Use for establishment of Grouped Dwellings incorporating an Art Gallery and Artists' Workshops on portion Cockburn Sound Location 5, Lot 850 Bellion Drive, Hamilton Hill.

Plans and documents setting out and explaining the scheme amendment have been deposited at Council Offices, 9 Coleville Crescent, Spearwood and at the Western Australian Planning Commission, Albert Facey House, 469 Wellington Street, Perth, and will be available for inspection during office hours up to and including April 26, 1995.

Submissions on the scheme amendment should be made in writing on Form No. 4 and lodged with the undersigned on or before April 26, 1995.

This amendment is available for inspection in order to provide an opportunity for public comment and it should not be construed that final approval will be granted.

D. M. GREEN, for Town Clerk.

PD403

TOWN PLANNING AND DEVELOPMENT ACT 1928
APPROVED TOWN PLANNING SCHEME AMENDMENT

City of Mandurah

Town Planning Scheme No. 1A—Amendment No. 220

Ref: 853/6/13/9, Pt. 220.

It is hereby notified for public information, in accordance with Section 7 of the Town Planning and Development Act 1928 that the Hon Minister for Planning approved the City of Mandurah Town Planning Scheme Amendment on March 6, 1995 for the purpose of—

1. Rezoning portion of Lots 201, 268, 46, 47, 670, 671, 672 and 673 Bortolo Drive, Greenfields from Residential 3 to Residential 1.
2. Amending the Residential Planning Code Map by removing portion of Lot 5, Pt Lot 201, 268, 46, 47, 670, 671, 672 and 673 Bortolo Drive, Greenfields from Residential 1 (R12.5) and Residential 3 (R40) and including the subject land in the Residential 1 (R17.5) Code.
3. Rezoning portion of Part Lot 201, the 9 316 square metre area shown on the proposed subdivision plan dated 22 June 1994 as "Existing" and "Proposed Public Open Space" from "Residential 1" to "Local Recreation".

B. P. CRESSWELL, Mayor.
S. K. GOODE, Chief Executive Officer.

PD404

TOWN PLANNING AND DEVELOPMENT ACT 1928
SCHEME AMENDMENTS AVAILABLE FOR INSPECTION

City of Nedlands

Town Planning Scheme No. 2—Amendment Nos. 80 and 82

Ref: 853/2/8/4, Pts. 80 and 82.

Notice is hereby given that the City of Nedlands has prepared the abovementioned scheme amendments for the purpose of—

Amendment No. 80—

1. adding to Schedule 1 the Additional Use—"Two (2) Senior Persons' Dwellings" on No. 12 (Lot 147) Bulimba Road, Nedlands.
2. amending the Scheme Map by placing a 'black star' on Lot 147 in accordance with the Scheme Amendment Map.

Amendment No. 82—adding to Schedule 1 the additional use "Two (2) Senior Persons' Dwellings" for No. 62 (Lot 34) Doonan Road, Nedlands.

Plans and documents setting out and explaining the scheme amendment have been deposited at Council Offices, 71 Stirling Highway, Nedlands and at the Western Australian Planning Commission, Albert Facey House, 469 Wellington Street, Perth, and will be available for inspection during office hours up to and including April 26, 1995.

Submissions on the scheme amendment should be made in writing on Form No. 4 and lodged with the undersigned on or before April 26, 1995.

This amendment is available for inspection in order to provide an opportunity for public comment and it should not be construed that final approval will be granted.

N. G. LEACH, Town Clerk.

PD405

TOWN PLANNING AND DEVELOPMENT ACT 1928
APPROVED TOWN PLANNING SCHEME AMENDMENT

Shire of Bridgetown-Greenbushes

Town Planning Scheme No. 4—Amendment No. 25

Ref: 853/6/5/4, Pt. 25.

It is hereby notified for public information, in accordance with Section 7 of the Town Planning and Development Act 1928 that the Hon Minister for Planning approved the Shire of Bridgetown-Greenbushes Town Planning Scheme Amendment on March 6, 1995 for the purpose of—

1. Adding to Schedule 4—Additional Uses the following—

Location of Additional Use	Conditions Applicable to the Use
Part Nelson Location 761 South Western Highway, Bridgetown	<p>Additional Use Permitted— Reception/Function Centre</p> <p>Conditions</p> <ul style="list-style-type: none"> (i) Internal dividing wall and door between Reception/Function Centre and dwelling to be fire rated to specification of Building Code of Australia. (ii) A separate effluent disposal system to satisfaction of Council is to be connected to proposed Reception/Function Centre prior to commencement of operation. (iii) Water Supply to be subject to testing by Shire at six monthly intervals to ensure quality of water is maintained. Testing costs to be the responsibility of operator of Reception/Function Centre. (iv) Kitchen to be maintained in accordance with Health (Food Hygiene) Regulations 1993. (v) Use of Reception/Function Centre to comply to requirements of Health Act (Public Buildings) Regulations.

S. L. GRANT, President.
I. BODILL, Shire Clerk.

PD406

TOWN PLANNING AND DEVELOPMENT ACT 1928
APPROVED TOWN PLANNING SCHEME AMENDMENT

Shire of Busselton

Town Planning Scheme No. 5—Amendment No. 294

Ref: 853/6/6/6, Pt. 294.

It is hereby notified for public information, in accordance with Section 7 of the Town Planning and Development Act 1928 that the Hon Minister for Planning approved the Shire of Busselton Town Planning Scheme Amendment on March 6, 1995 for the purpose of—

1. Modifying the zoning of a portion of Pt Lot 4 of Sussex Locations 803 and 2995 Chapman Hill Road by adding an "Additional Use" zone; and
2. Adding the following to Appendix IV—Additional Use Zones—of the Scheme Text.

Street	Particulars of Land	Additional Use Permitted
Chapman Hill Road	Portion of Pt Lot 4 of Sussex Locs 803 and 2995	<p>Tourist facilities</p> <ul style="list-style-type: none"> — Botanical Gardens — Eating House — Shop—arts and crafts sales limited to locally produced products,—floor area limited to a maximum 100 m² — Public Assembly Use—for private functions meetings and conventions — Ancillary uses to the eating house, shop and public assembly uses

M. C. SULLY, President.
I. STUBBS, Shire Clerk.

PD407

TOWN PLANNING AND DEVELOPMENT ACT 1928
APPROVED TOWN PLANNING SCHEME AMENDMENT
Shire of Busselton

Town Planning Scheme No. 5—Amendment No. 319

Ref: 853/6/6/6, Pt. 319.

It is hereby notified for public information, in accordance with Section 7 of the Town Planning and Development Act 1928 that the Hon Minister for Planning approved the Shire of Busselton Town Planning Scheme Amendment on March 6, 1995 for the purpose of rezoning Lot 4 of Suburban Town Lot 151 Kent Street, Busselton from 'Single Residential' to 'Other Community Use'.

M. C. SULLY, President.
I. STUBBS, Shire Clerk.

PD408

TOWN PLANNING AND DEVELOPMENT ACT 1928
APPROVED TOWN PLANNING SCHEME AMENDMENT
Shire of Dardanup

Town Planning Scheme No. 3—Amendment No. 56

Ref: 853/6/9/6, Pt. 56.

It is hereby notified for public information, in accordance with Section 7 of the Town Planning and Development Act 1928 that the Hon Minister for Planning approved the Shire of Dardanup Town Planning Scheme Amendment on March 6, 1995 for the purpose of—

1. rezoning Dardanup Lots 48 and 49 Hayward Street, Dardanup from the "General Farming" zone to the "Single Residential" zone and including the land within the R15 Residential Planning Code; and
2. excluding Dardanup Lots 48 and 49 Hayward Street, Dardanup from the "Residential Development Area".

L. D. HARRIS, President.
C. SPRAGG, Shire Clerk.

PD409

TOWN PLANNING AND DEVELOPMENT ACT 1928
APPROVED TOWN PLANNING SCHEME AMENDMENT
Shire of Dardanup

Town Planning Scheme No. 3—Amendment No. 60

Ref: 853/6/9/6, Pt. 60.

It is hereby notified for public information, in accordance with Section 7 of the Town Planning and Development Act 1928 that the Hon Minister for Planning approved the Shire of Dardanup Town Planning Scheme Amendment on March 6, 1995 for the purpose of rezoning Leschenault Location 49 between Eaton Drive, the Australind By-pass Road and the Collie River, Eaton, from "General Farming" to "Residential Development Area" and "Recreation" as depicted in the Scheme (Amendment) Map.

L. D. HARRIS, President.
C. SPRAGG, Shire Clerk.

PD410

TOWN PLANNING AND DEVELOPMENT ACT 1928
APPROVED TOWN PLANNING SCHEME AMENDMENT
Shire of Harvey

Town Planning Scheme No. 10—Amendment No. 77

Ref: 853/6/12/14, Pt. 77.

It is hereby notified for public information, in accordance with Section 7 of the Town Planning and Development Act 1928 that the Hon Minister for Planning approved the Shire of Harvey Town Planning Scheme Amendment on March 6, 1995 for the purpose of—

1. rezoning Lot 51 corner Binningup Road and Lakes Parade from 'General Farming' and 'Place of Heritage Value' to 'Public Purpose—Recreation' and 'Public Purpose—School'.
2. amending the zoning and development table by adding 'Church—PS' under permitted uses in the 'Public Purpose—School' zone.

J. SABOURNE, President.
K. LEECE, Shire Clerk.

WATER AUTHORITY**WA401****WATER SUPPLY IMPROVEMENTS***Shire of Yilgarn—Nulla Nulla*

Notice of Authorisation to Construct a Pumping Station and 5 000 m³ Ground Level Tank

In accordance with the provisions of the Water Authority Act 1984, the Water Authority of Western Australia is authorised to construct the following works—

A steel framed and metal clad building of Colorbond Mist Green finish, approximately 240 square metres in floor area, and 7.2 metres in height, to house pumps and electrical equipment.

A reinforced concrete ground level water storage tank of approximately 5 000 cubic metres capacity, 27.0 metres diameter and 9.3 metres wall height, with a metal sheeted roof of Zincalume finish.

Associated pipework including valves, meters and concrete valve pits.

The location of the proposed works is at Nulla Nulla, an abandoned railway siding, approximately 80 km east of Merredin and 30 km west of Southern Cross as shown on the plan opposite.

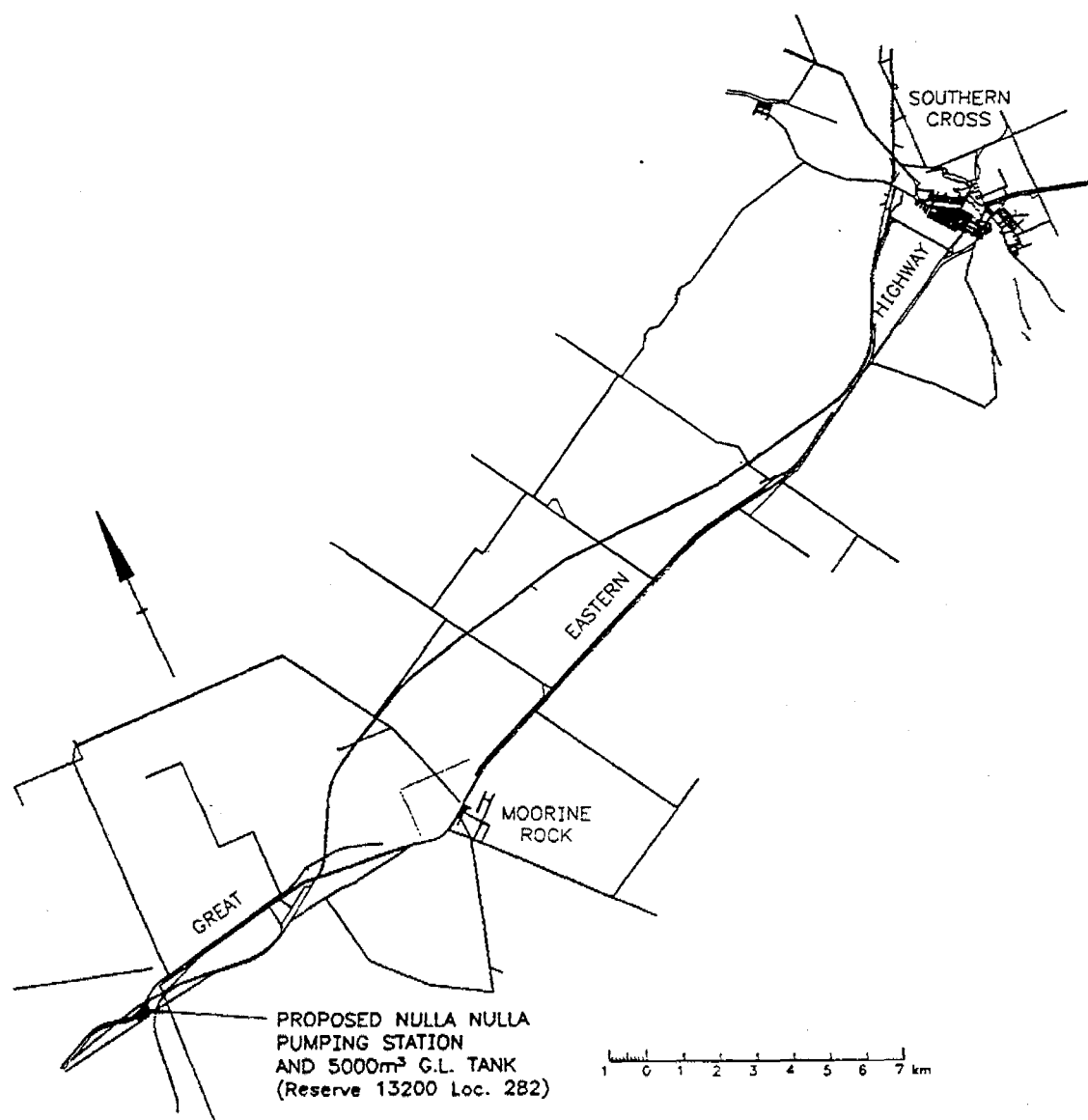
The Notice of Proposal to construct the works was advertised on Tuesday 15 November, 1994.

When completed, the works will improve the Goldfields and Agricultural water supply.

This Authorisation shall take effect from the date of signature below and construction will commence after this date.

Dated 27th day of February 1995.

PETER FOSS, Minister for Water Resources.



WA402

WATER SUPPLY IMPROVEMENTS

City of Wanneroo—Pinjar

Notice of Authorisation to Construct Pinjar Stage 2 Part 1 Wellfield and upgrade Wanneroo Groundwater Treatment Plant

In accordance with the provisions of the Water Authority Act 1984, the Water Authority of Western Australia is authorised to construct the following works—

Drilling of 8 new Pinjar wells (P97, P100, P105, P110, P120, P130, P140 and P145).

Equipping the new wells with pumping equipment and connecting them to power and the telemetry control system.

Construction of 5.0 km of below ground collector pipelines, including all necessary valves and fittings, to connect the new wells to the existing collector pipelines.

General upgrading and additions to the plant and structures at the Wanneroo Groundwater Treatment Plant.

The proposed works are located in State Forest No. 65 and the Wanneroo Groundwater Treatment Plant site, locality of Pinjar and Jandabup, northeast of Wanneroo as shown on the plan below.

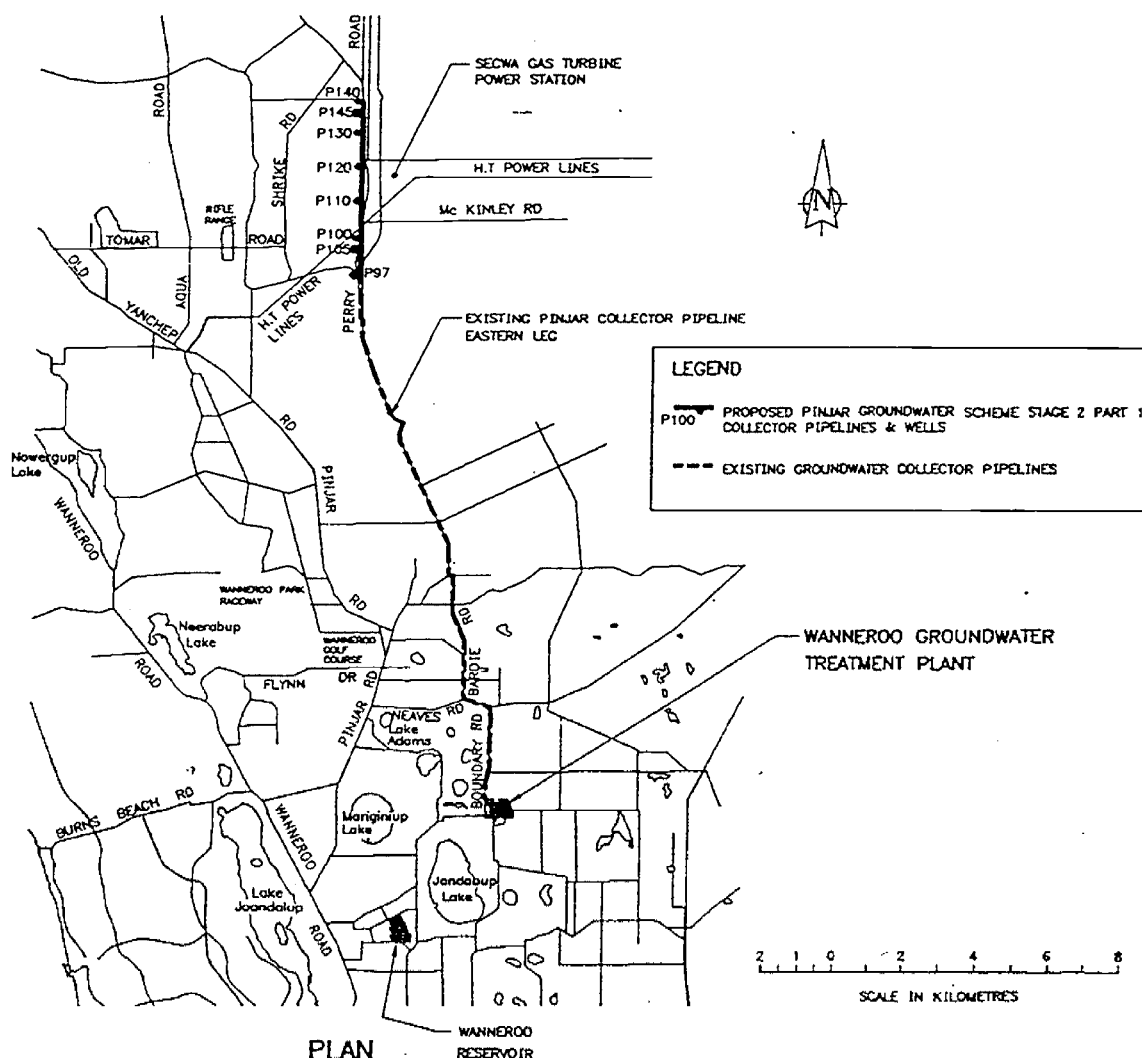
The Notice of proposal to construct the works was advertised on Friday 18 November, 1994.

The works will supply additional water required to meet customer demand in Perth's northern suburbs.

This Authorisation shall take effect from the date of signature below and construction will commence after this date.

Dated 27th day of February 1995.

PETER FOSS, Minister for Water Resources.



PUBLIC NOTICES**ZZ101****PUBLIC TRUSTEES ACT, 1941**

Notice is hereby given that pursuant to Section 14 of the Public Trustee Act, 1941 and amendments the Public Trustee has elected to administer the estates of the undermentioned deceased persons.

Dated at Perth this 9th day of March 1995.

Name of Deceased; Address; Date of Death; Date Election Filed.

Eaddy, John; Victoria Park; 30 January 1995; 8 March 1995.

Kingman, Mary Elizabeth; Bayswater; 8 February 1995; 8 March 1995.

Noble, Yvonne Jean May; Carlisle; 12 February 1995; 8 March 1995.

Sneyd, Percival William; Dalkeith; 30 December 1994; 8 March 1995.

K. E. BRADLEY, Public Trustees,
565 Hay Street,
Perth WA 6000.

ZZ301**INQUIRY AGENTS LICENSING ACT, 1954****APPLICATION FOR LICENSE IN THE FIRST INSTANCE**

To the Court of Petty Sessions at Perth.

I, Mark Edward Evans of 3/21 Scenic Crescent, South Perth, Investigator, having attained the age of twenty-one years, hereby apply on my own behalf for a license under the abovementioned Act. The principal place of business will be at 3/21 Scenic Crescent, South Perth.

Dated the 9th day of March 1995.

M. E. EVANS, Signature of Applicant.

Appointment of Hearing

I hereby appoint the 17th day of April 1995 at 2.15 o'clock in the afternoon as the time for the hearing of the foregoing application at the Court of Petty Sessions at Perth.

Dated the 9th day of March 1995.

WARREN SIMMONS, Clerk of Petty Sessions.

ZZ401**UNCOLLECTED GOODS ACT, 1970**

Lloyd Chapman Motorcycles wish to inform anyone claiming ownership of/or any interest in the following motorcycles, that they intend to apply for a court order to sell said motorcycles due to being uncollected.

Kawasaki Z1, Frame No. ZIF108114, Engine No. ZIE124089.

Kawasaki Z1, Frame No. ZIF104230, Engine No. ZIE116888.

Honda CR-125, Frame No. JH2JE0106FC602220, Engine No. JE01E2601810.

Bultaco 125, Frame No. VB14400203, Engine No. VM14400203.

Bultaco 125 Bandido, Frame No. B6100309, Engine No. M6100309.

Suzuki GT-380, Frame No. GT38026579, Engine No. GT38027484.

Any interest or enquiry may be put forth to Ray Wilson on 328 3400.

STATE LAW PUBLISHER

AT LAST!
INSTANT ACCESS TO W.A. STATUTES



**ON-LINE COMPUTER ACCESS TO WESTERN
AUSTRALIAN STATUTORY AND GOVERNMENT
INFORMATION**

"THE COMPLETE ON-LINE SOLUTION"

- Australian text retrieval software fully supported in WA including user training & Help Desk service
- Access to current legislation
- Simple, user friendly design, providing easy access by most hardware/software configurations
- Competitive \$1.95 per minute access charge

SUBSCRIBE TODAY - CONTACT STATE LAW PUBLISHER

TEL: (09) 383 8821 Fax: (09) 383 8888 22 Station Street Wembley WA 6014



I wish to find out more about LAW-NET Western Australia! PLEASE rush me a LAW-NET Western Australia brochure and APPLICATION and AGREEMENT FORM today!

Name: Telephone:

Organisation:

Address: Postcode:

SEND TO: REPLY PAID SERVICE 191
Marketing Manager, LAW-NET Western Australia
STATE LAW PUBLISHER, Department of State Services
22 Station Street, WEMBLEY WA 6014

WESTERN AUSTRALIA

NURSES ACT 1992

*Price: \$6.40 Counter Sales
Plus Postage on 150 grams

NURSES RULES 1993

*Price: \$5.00 Counter Sales
Plus Postage on 80 grams

* Prices subject to change on addition of amendments.

CLAIMS FOR MISSING ISSUES (SUBSCRIPTION ITEMS)

For a claim to be recognised as valid, written notification must be lodged at State Law Publisher, within 28 days of publication of the missing item.

Claims lodged after this date will attract payment in full.

STATE LAW PUBLISHER SUBSCRIPTION CHARGES 1995

All subscriptions and standing orders run from 1 January to 31 December 1995.

The policy of the State Law Publisher is that no refunds or credits will be given if a subscription is cancelled during the year.

Quoted price includes postage by surface mail unless stated otherwise.

GOVERNMENT GAZETTE

The *Government Gazette* is published on Tuesday and Friday of each week, unless disrupted by public holidays or unforeseen circumstances.

Special *Government Gazettes* and Extraordinary *Government Gazettes* are published periodically. Only the special gazettes are included in the subscription price.

Subscription rates:	\$
Within WA	506.00
Interstate	533.00
Overseas (airmail)	664.00
Bound Volumes of <i>Government Gazette</i>	808.00

INDUSTRIAL GAZETTE

Industrial Gazette is published monthly.

Subscription rates:	\$
Within WA	227.00
Interstate	266.00
Overseas (airmail)	378.00

HANSARD

Hansard is printed and posted weekly during a parliamentary session.

Subscription rates:	\$
Within WA	277.00
Interstate	324.00
Overseas (airmail)	640.00
Bound Volumes of <i>Hansard</i> :	
Within W.A.	470.00
Interstate	500.00

STATUTES

Bound Statutes:	\$
Within W.A.	195.00
Interstate	215.00
Overseas	220.00
Half Calf Bound Statutes	537.00
Loose Statutes:	
Within W.A.	157.00
Interstate	180.00
Overseas	221.00
Sessional Bills	
Within W.A.	187.00
Interstate	196.00
Overseas	239.00

WESTERN AUSTRALIA

RETIREMENT VILLAGES ACT 1992

Price: \$12.00 Counter Sales

Plus Postage on 260 grams

RETIREMENT VILLAGES CODE REGULATION 1992

***Price: \$3.60 Counter Sales**

Plus Postage on 25 grams

*** Prices subject to change on addition of amendments.**

WESTERN AUSTRALIA

FREEDOM OF INFORMATION ACT 1992

***Price: \$27.40 Counter Sales**

Plus Postage on 420 grams

*** Prices subject to change on addition of amendments.**

NOW AVAILABLE!!

3½" DISK IN ASCII FORMAT

**FREEDOM OF INFORMATION
ACT 1992**

***PRICE \$38.00 PLUS POSTAGE**

ELECTRONIC VERSIONS OF LEGISLATION ARE SUBJECT TO COPYRIGHT

WESTERN AUSTRALIA

THE CRIMINAL CODE

(Reprinted as at 17 December 1993)

***Price: \$34.40 Counter Sales**

Plus Postage on 880 grams

*** Prices subject to change on addition of amendments.**

Reprinted Statutes

Individual Acts and Regulations are from time to time reprinted under the *Reprints Act 1984* incorporating all amendments up to a particular date.

This program is managed by Parliamentary Counsel's Office.

A standing order for either Acts or Regulations may be placed with State Law Publisher for all Reprints that become available.

Where this is done, a charge will be made for each Reprint at the time of supply.

If a customer wishes to be placed on either or both mailing lists, send written notification to:

Manager, State Law Publisher
22 Station Street
Wembley 6014

Statutes Reprinted in 1993

These Statutes are in the process of being reprinted and will be available during this year.

Criminal Code

Salaries and Allowances Act 1975

Judges Salaries and Pensions Act 1950

Workers' Compensation and Rehabilitation Act 1981

Registration of Births, Deaths and Marriages Act 1961

Local Courts Act 1904

Nurses Act

Industrial Relations Act 1979

Government Employees Superannuation Act 1987

Gold Corporation Act 1987

Finance Administration and Audit Act 1985 (Schedule 1 only)

Regulations Reprinted in 1993

These Regulations are in the process of being reprinted and will be available during the year.

Land Regulations 1968

Fire Brigades Superannuation Fund Regulations 1986

Road Traffic Licensing Regulations 1975

GND1ICE 2

Reprinted under the Reprints Act 1984 as at 30 January 1992

WESTERN AUSTRALIA

WILDLIFE CONSERVATION REGULATIONS 1970

Including any amendments published since

*Prices:—

Counter Sales—\$7.80

Mailed plus postage on 107 grams

* Prices subject to change on addition of amendments.

WESTLINK

WA's interactive satellite TV network

Government departments regularly use WESTLINK for:

Regional staff meetings;

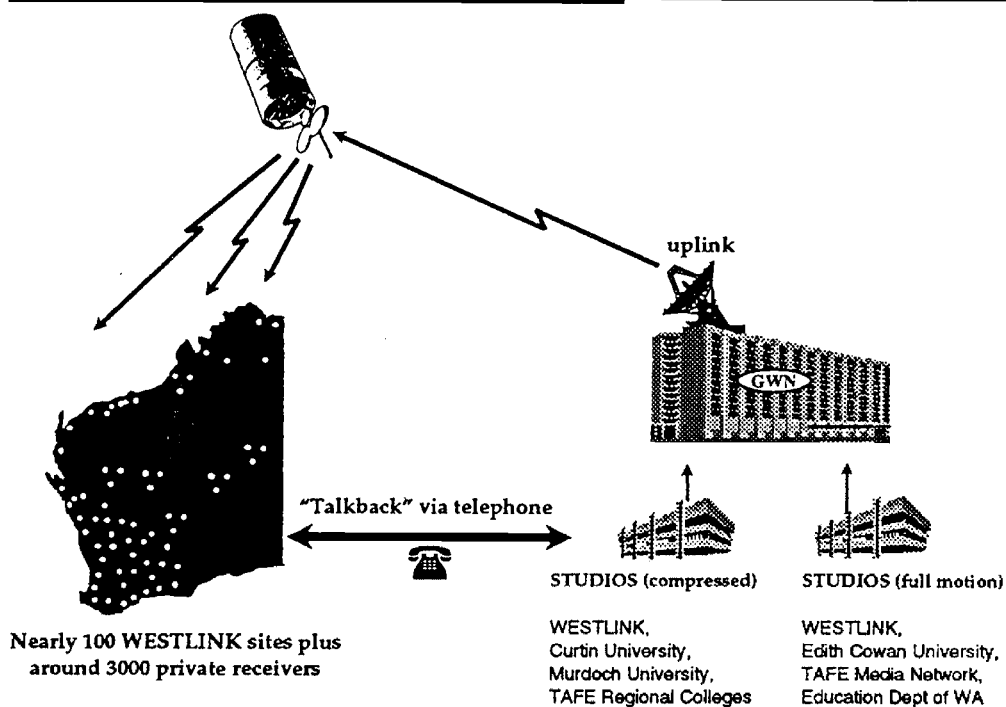
Education and training courses;

Seminars and public information;

Professional development activities.

WESTLINK programs can be received at nearly 100 community access centres throughout WA.

Programs can also be encoded so that they are received only at those sites selected by the program presenter. Audience interaction is possible using standard telephones.



For further information, contact the WESTLINK office,
c/o STATE I.T. Department of State Services
Tel (09) 365 8234 Fax (09) 365 8230
Non metro callers 008 199 283



WESTLINK Delivering better service to the community ... by satellite

PERTH OBSERVATORY



THE W.A. SPECIALISTS IN ASTRONOMICAL

Research & Educational Astronomy

PUBLIC TOURS (DAY & NIGHT)

FIELD NIGHTS, LECTURES

Astronomical Information

Astronomical Handbook

Sun rise & set; Moon rise & set

Legal advice

Chronometer calibration

Astronomical souvenirs

SERVING WESTERN AUSTRALIA SINCE 1896

WALNUT ROAD, BICKLEY 6076
TELEPHONE 293 8255 FAX 293 8138

ASTRONOMY IS LOOKING UP

GENERAL CONTENTS

	Page
Bush Fires Board	937-939
Fisheries	939
Land Administration	939-949
Local Government	949-951
Main Roads	951-953
Planning and Urban Development	953-956
Proclamations	937
Public Notices—	
Deceased Persons Estates	959
Inquiry Agents Licensing	959
Uncollected Goods	959
Water Authority	957-958

