




WESTERN  
AUSTRALIAN  
GOVERNMENT

# Gazette



PERTH, TUESDAY, 22 AUGUST 1995 No. 111

PUBLISHED BY AUTHORITY G. L. DUFFIELD, GOVERNMENT PRINTER AT 3.30 PM

## Publishing Details

The *Western Australian Government Gazette* is published by State Law Publisher for the State of Western Australia on Tuesday and Friday of each week unless disrupted by Public Holidays or unforeseen circumstances (changes to this arrangement will be advertised beforehand on the inside cover).

*Special Government Gazettes* and *Extraordinary Government Gazettes* are published periodically, all gazettes are included in the subscription price.

The following guidelines should be followed to ensure publication in the *Government Gazette*.

- Material submitted to the Executive Council and which requires gazettal will require a copy of the signed Executive Council Minute Paper and in some cases the Parliamentary Counsel's Certificate.
- Copy should be received by the Manager (Sales and Editorial), State Law Publisher no later than 12 noon on Wednesday (Friday edition) or 12 noon on Friday (Tuesday edition).
- Lengthy or complicated notices should be forwarded several days before advertised closing date for copy. This is to ensure inclusion in current edition. Failure to observe this request could result in the notice being held over until the following edition.
- Proofs will be supplied only when requested.
- No additions or amendments to material for publication will be accepted by telephone.

Send copy to:

The Manager (Sales and Editorial),  
State Law Publisher  
Ground Floor, 10 William Street, Perth, 6000  
Telephone: 321 7688 Fax: 321 7536

## Advertisers should note:

- All Notices should be written in 'plain English'.
- Signatures (in particular) and proper names must be legible.
- All copy should be typed and double spaced.
- If it is necessary through isolation or urgency to communicate by facsimile, confirmation is not required by post. If original copy is forwarded later and published, the cost will be borne by the advertiser.
- Documents not clearly prepared and in the required format for gazettal, will be returned to the sender unpublished.
- Late copy received at State Law Publisher will be placed in the following issue irrespective of any date/s mentioned in the copy.

## IMPORTANT COPYRIGHT NOTICE

© State of Western Australia

This work is copyright. Apart from any use as permitted under the *Copyright Act 1968*, no part may be reproduced by any process without written permission from the Government Printer, State Law Publisher. Inquiries should be directed to the Manager Sales & Editorial, State Law Publisher, 10 William St, Perth 6000.

## Advertising Rates and Payments

INCREASE EFFECTIVE FROM 1 JULY 1995.

Deceased Estate notices, (per estate)—\$16.00

Real Estate and Business Agents and Finance Brokers Licences, (per notice)—\$37.30

Other Public Notices Section articles \$37.30 (except items of an exceptionally large nature, then arrangements will be made for invoicing).

All other Notices

Per Column Centimetre—\$7.40

Bulk Notices—\$137.00 per page

## COUNTER SALES 1995-96

(As from 1 July 1995)

	\$
Government Gazette—(General) .....	2.30
Government Gazette—(Special)	
Up to 2 pages .....	2.30
Over 2 pages .....	4.60
Hansard .....	13.00
Industrial Gazette .....	11.60
Bound Volumes of Statutes .....	202.00

## IMPORTANT NOTICE

Periodically notices are published indicating a variation in normal publishing arrangements:

- Easter or Christmas editions etc—these notices appear approximately 4 weeks prior to any change.
- Extraordinary gazettes not circulated to all subscribers—these notices appear in the following general edition of the gazette.

In all cases notices are published on page 2 and readers are urged to check accordingly prior to contacting State Law Publisher.

G. L. DUFFIELD, Director.

## PROCLAMATIONS

AA101

**TRANSFER OF LAND ACT 1893**  
**TRANSFER OF LAND (REVESTMENT)**  
**PROCLAMATION**

WESTERN AUSTRALIA G. A. KENNEDY, deputy of the Governor, [L.S.]	}	The Honourable Geoffrey Alexander Kennedy AO, deputy of the Governor of the State of Western Australia.
--	---	---

DOLA File 921/993.

Under Section 243 of the Transfer of Land Act 1893, I, the deputy of the Governor acting with the advice and consent of the Executive Council, do hereby revest in Her Majesty as of her former estate, the land being part of Lot 599 on Diagram 30652 being the whole of the land comprised in Certificate of Title Volume 2021 Folio 443 (now portion of Bunbury Lot 760).

Given under my hand and the Seal of the State on 15 August 1995.

By His Excellency's Command,

GEORGE CASH, Minister for Lands.

GOD SAVE THE QUEEN !

AA102

**TRANSFER OF LAND ACT 1893**  
**TRANSFER OF LAND (REVESTMENT)**  
**PROCLAMATION**

WESTERN AUSTRALIA G. A. KENNEDY, deputy of the Governor, [L.S.]	}	The Honourable Geoffrey Alexander Kennedy AO, deputy of the Governor of the State of Western Australia.
--	---	---

DOLA File 5735/950V24.

Under Section 243 of the Transfer of Land Act 1893, I, the deputy of the Governor acting with the advice and consent of the Executive Council, do hereby revest in Her Majesty as of her former estate, the land described in the Schedules to this Proclamation.

Given under my hand and the Seal of the State on 15 August 1995.

By His Excellency's Command,

GEORGE CASH, Minister for Lands.

GOD SAVE THE QUEEN !

### Schedule I

DOLA File	Description of Land	Certificate of Title Volume	Folio
6846/896V2	Norseman Town Lots 309 and 310	127	73
11470/906	Lot 78 on Plan 18584 (now Boyanup Agricultural Area Lot 438)	1974	410
11470/906	Lot 67 on Plan 16956 (now Boyanup Agricultural Area Lot 439)	1839	0556
1145/985	Lot 2 on Diagram 29749 (now Wittenoom Lot 400)	1289	999
3667/922	Portion of Wagin Town Lot 256 (now portion Wagin Lot 1835)	1917	356
3667/922	Portion of Wagin Town Lot 254 (now portion Wagin Lot 1835)	1906	20
3667/922	Portion of each of Wagin Town Lot 252 and 253 and being Lot 4 on Diagram 34910 (now portion Wagin Lot 1835)	130	14A
3667/922	Portion of each of Wagin Town Lot 252 and 253 and being part of Lot 3 on Diagram 34910 (now portion Wagin Lot 1835)	1881	410
3667/922	Portion of Wagin Town Lot 255 (now portion Wagin Lot 1835)	1881	408
3667/922	Portion of Wagin Town Lot 257 (now portion Wagin Lot 1835)	1881	412
3667/922	Portion of Wagin Town Lot 258 (now portion Wagin Lot 1835)	1881	414
3667/922	Portion of Wagin Town Lot 256 and being part of the land on Diagram 36222 (now portion Wagin Lot 1835)	1979	81

DOLA File	Description of Land	Certificate of Title Volume	Folio
3667/922	Portion of Wagin Town Lot 256 being part of the land on Diagram 36222 (now portion Wagin Lot 1835)	1890	073
3667/922	Wagin Town Lot 255 (now portion Wagin Lot 1835)	1890	072
3667/922	Wagin Town Lot 254 (now portion Wagin Lot 1835)	1890	071
3758/981	Lot 122 on Plan 13773 (now Margaret River Lot 252)	1290	947
3143/976V2	Swan Location 9567 (now Swan Location 12225)	1679	035
2574/994	Lot 50 on Diagram 85271 (now Victoria Location 12065)	1994	603
1300/995	Lot 41 on Diagram 16205 (now Victoria Location 12050)	1808	005
1468/995	Lot 488 on Plan 19476 (now Jandakot Agricultural Area Lot 666)	1982	856
797/994	Portion of Canning Location 25 coloured brown and marked Pedestrian Accessway on Plan 14455 (now portion Canning Location 3999)	1659	646
1080/992	Lot 19 on Diagram 46207 (now portion Canning Location 3780)	1377	511
1080/992	Lot 14 on Diagram 42585 (now portion Canning Location 3780)	533	134A

## Schedule II

DOLA File	Description of Land
1503/995	Portion of Swan Location L and being the land coloured brown and marked Pedestrian Accessway on Plan 13243 and being part of the land comprised in Certificate of Title Volume 1566 Folio 327
1861/995	Portion of Swan Location 3339 coloured brown and marked Pedestrian Accessway on Plan 19743 and containing 386 square metres abutting the southern boundary of Lot 271 and being part of the land comprised in Certificate of Title Volume 1996 Folio 752.
976/986	Portion of Canning Location 16 being the land coloured brown and marked Pedestrian Accessway abutting Lots 612 and 628 on Plan 13379 and being part of the land comprised in Certificate of Title Volume 1578 Folio 068.
797/994	Portion of Canning Location 25 being the land coloured brown and marked Pedestrian Accessway abutting Lots 536 and 537 on Plan 15571 and being part of the land comprised in Certificate of Title Volume 1734 Folio 860 (now portion Canning Location 3999)
1080/992	Portion of Canning Location 32 being the land marked "Drain" on Diagram 19890 and being part of the land comprised in Certificate of Title Volume 1191 Folio 933 (now portion Canning Location 3780)
2479/987	Portion of Swan Location 1315 coloured brown and marked Pedestrian Accessway abutting Lot 383 on Plan 11523 and being part of the land comprised in Certificate of Title Volume 1433 Folio 332
2479/987	Portion of Swan Location 1315 coloured brown and marked Pedestrian Accessway abutting Lot 352 on Plan 11557 and being part of the land comprised in Certificate of Title Volume 1437 Folio 415

## AA103

**TRANSFER OF LAND ACT 1893**  
**TRANSFER OF LAND (REVESTMENT)**  
**PROCLAMATION**

WESTERN AUSTRALIA G. A. KENNEDY, deputy of the Governor. [L.S.]	}	The Honourable Geoffrey Alexander Kennedy AO, deputy of the Governor of the State of Western Australia.
--	---	---

DOLA File 5735/950V18.

Under Section 243 of the Transfer of Land Act 1893, I, the deputy of the Governor acting with the advice and consent of the Executive Council, do hereby revest in Her Majesty as of her former estate, the land described in the Schedules to this Proclamation.

Given under my hand and the Seal of the State on 15 August 1995.

By His Excellency's Command,

GEORGE CASH, Minister for Lands.

GOD SAVE THE QUEEN !

## Schedule I

DOLA File	Description of Land	Certificate of Title	
		Volume	Folio
1613/995	Lot 102 on Plan 18848 (now Kwinana Lot 361)	1948	892
1486/979	Lot 36 on Plan 18466 (now Wellington Location 5642)	1933	355
1608/995	Lot 103 on Plan 18848 (now Kwinana Lot 360)	1948	893
1537/995	Lot 211 on Plan 10911 (now Esperance Lot 936)	1434	191
2719/978	Lot 17 on Plan 14426 (now portion Esperance Location 2098)	1661	817
2719/978	Lot 18 on Plan 14426 (now portion Esperance Location 2098)	1661	818
3105/986	Lot 57 on Plan 17572 (now Esperance Location 2099)	1876	999
3105/986	Lot 1 on Plan 14813 (now Esperance Location 2100)	1693	617
1521/995	Lot 1001 on Diagram 67208 (now Murray Location 1971)	1678	440
1483/995	Lot 253 on Plan 15148 (now Murray Location 1969)	1702	641
1476/990	Lot 233 on Plan 19094 (now Swan Location 12016)	1958	437
1476/990	Lot 321 on Plan 19094 (now Swan Location 12014)	1958	438
1476/990	Lot 322 on Plan 19094 (now Swan Location 12015)	1958	439
1476/990	Lot 320 on Plan 19703 (now Swan Location 12439)	1984	500
1476/990	Lot 100 on Plan 17352 (now Swan Location 12440)	1864	883
1459/995	Lot 9 on Diagram 78766 (now Esperance Lot 931)	1889	475
1460/995	Lot 621 on Plan 14437 (now Esperance Lot 934)	1706	039
1536/995	Lot 7 on Plan 12998 (now Esperance Lot 935)	1560	003
848/984	Lot 1 on Plan 14578 (now Cockburn Sound Location 4162)	1672	671
2284/960	Part of Lot 1 on Diagram 75221	2012	453
1609/995	Lot 101 on Plan 19268 (now Kwinana Lot 359)	1974	678
1617/995	Lot 100 on Plan 19268 (now Kwinana Lot 358)	1974	677
1331/995	Lot 72 on Plan 17609 (now Victoria Location 12058)	1878	376
2542/994	Lot 43 on Plan 15905 (now King Location 791)	1799	999

## Schedule II

DOLA File	Description of Land
2605/993	Portion of Swan Location 1370 being the land coloured brown and marked Pedestrian Accessway on Plan 9838 and being part of the land comprised in Certificate of Title Volume 462 Folio 108A
2521/994	Portion of Cockburn Sound Location 543 being the land coloured brown and marked Pedestrian Accessway abutting Lots 620 and 630 on Plan 19580 and being part of the land comprised in Certificate of Title Volume 1995 Folio 278
2212/975	Portion of Sussex Location 2292 and being Lot 4 on Diagram 50566 and being the balance of the land remaining in Certificate of Title Volume 1450 Folio 408 (now Sussex Location 5000)
1120/994	Portion of Canning Location 31 being the land coloured brown and marked Pedestrian Accessway on Plan 11942 and being part of the land comprised in Certificate of Title Volume 1471 Folio 248 (now Canning Location 4014)

## CONSERVATION AND LAND MANAGEMENT

## CM301

## SANDALWOOD ACT 1929

SANDALWOOD (LIMITATION OF REMOVAL OF SANDALWOOD)  
ORDER 1995

Made by His Excellency the Governor in Executive Council under section 2.

**Citation**

1. This order may be cited as the *Sandalwood (Limitation of Removal of Sandalwood) Order 1995*.

**Limitation**

2. (1) The quantity of sandalwood that may be pulled or removed from Crown land and alienated land during each period to which this subclause applies is limited to a total of 2 200 tonnes.

(2) Subclause (1) applies to—

- (a) the period commencing on 1 July 1995 and ending on 30 June 1996; and
- (b) each succeeding period commencing on 1 July and ending on 30 June.

By His Excellency's Command,

J. PRITCHARD, Clerk of the Council.

**FISHERIES****FI401****PEARLING ACT 1990****Section 23 (8)**

The public is hereby notified that pursuant to Section 23 of the Pearling Act 1990, I have approved the issue of a Pearl Oyster Farm Lease to Morgan & Co Pty Ltd within the Monte Bello Islands.

In accordance with Section 33 of the Pearling Act 1990 any person aggrieved by this decision may within 14 days after publication of this notice appeal against the decision by serving on the Minister for Fisheries a statement in writing on the grounds of their appeal.

P. P. ROGERS, Executive Director of Fisheries.

**FI402****PEARLING ACT 1990****Section 23 (8)**

The public is hereby notified that pursuant to Section 23 of the Pearling Act 1990, I have approved the application from Exmouth Pearls for a Holding Site at Learmouth Jetty—Exmouth Gulf.

In accordance with Section 33 of the Pearling Act 1990 any person aggrieved by this decision may within 14 days after publication of this notice appeal against the decision by serving on the Minister for Fisheries a statement in writing on the grounds of their appeal.

P. P. ROGERS, Executive Director of Fisheries.

**FI403****FISHERIES ACT 1905****PART IIIB—PROCESSING LICENCES**

FD 631/68.

The public is hereby notified that I have approved the application for the removal of processing licence No. 1159, issued to Steel Haul Pty Ltd, on board the fishing vessel "Aquanita" LFB F198 to "Mandy".

In accordance with the provisions of Section 35K, any person aggrieved by this decision, may within 14 days after publication of this notice, appeal against the decision or order by serving on the Minister for Fisheries a statement in writing on the grounds of their appeal.

P. ROGERS, Executive Director.

**FAIR TRADING****FT401****COMPANIES (CO-OPERATIVE) ACT 1943-1982****NOTICE OF CHANGE OF COMPANY NAME**

(Pursuant to Section 30 (5))

Batavia Coast Fisheries Co-operative Ltd

Notice is hereby given that Batavia Coast Fisheries Co-operative Limited has by a special resolution of the company and with the approval of the Registrar of Companies signified in writing changed its name to Batavia Coast Fishermen's Co-operative Limited.

Dated the Fourteenth day of August 1995.

(Sgd.) A Person Authorised by the Commissioner  
for Corporate Affairs in Western Australia.

**HEALTH**

HE301

**HEALTH ACT 1911**  
*Shire of Broome*  
**HEALTH BY-LAWS 1995**

**Preamble**

Under the powers conferred upon it by the Health Act 1911, the Council of the Shire of Broome resolved on the 21st March 1995 to make and submit for confirmation by the Executive Director of Public Health and approval by His Excellency the Governor, the following By-laws.

**Citation**

These By-laws may be cited as the Shire of Broome Health By-laws 1995.

**Incorporation by Reference**

2. (i) In this By-law, the "City of Perth Health By-law 1993";
- (a) means the City of Perth Health By-law 1993 published in the *Government Gazette* on the 15th October 1993; and
  - (b) does not include any amendments that might be made to that By-law.
- (ii) Subject to the modifications set out in the Schedule, the City of Perth Health By-law 1993 is incorporated with and forms part of the By-laws.

**Repeal**

The Health By-laws adopted by the Shire of Broome and published in the *Government Gazette* on the 13th May 1964 with an amendment on the 16th November 1966, 5th August 1988, 23rd December 1988, 21st April 1989, 3rd August 1990, 24th December 1991 and 14th May 1993, are repealed.

**SCHEDULE**

**Modifications to the City of Perth By-law 1993**

1. Amend the title on the cover page and the citation on the first page, by deleting "City of Perth Health By-law 1993" and replacing it with "Shire of Broome Health By-law 1995".
2. Delete the word "clause" wherever it is mentioned in the By-laws and substitute the word By-law".
3. Delete "City of Perth" wherever it is mentioned in the By-laws and insert in its place, "Shire of Broome".
4. Delete "Controller of Health Services" wherever it occurs in the By-laws and insert in its place, "Principal Environmental Health Officer".
5. Delete "Town Clerk" wherever it occurs in the By-laws and insert in its place, "Shire Clerk".
6. By-law 2 is amended by deleting the following passage, "(No. 31) of 26th March 1969" and inserting in its place, "of 13th May 1964".
- 6A. By-law 14 (2) is amended by deleting the passage "drained into the sewer or treated by an approved chemical method" and inserting in its place the following passage, "of a type approved by the Executive Director, Public Health".
7. Part 3—"Housing and General" is amended in Division 1—"Maintenance of Houses" by deleting the heading "House Maintenance" for By-law 19 and inserting the heading, "Dwelling House Maintenance".
8. By-law 19 is amended by inserting the word, "dwelling" before the word "house" wherever it occurs in the By-law.
9. By-law 27(2) is amended by deleting the passage, "the house or on the site on which the house is located" and insert in its place, "a house connected to the Water Authority of WA water supply and to at least one tap within a house not connected to the Water Authority of WA water supply".
10. By-law 34 is amended in the definition, "licensed transporter" by deleting the passage, "under the Health Act (Liquid Waste) Regulations 1987" and inserting in its place, "by Council".
11. By-law 50 is amended by:
  - a. deleting Section 2 (c) (ii), and
  - b. in Part (3) by inserting after the passage, "Western Australian Fire Brigades Board" the following passage, "and the Western Australian Bush Fire Board".

12. The By-laws are amended by inserting after By-law 53 the following heading and By-laws:

Division 4—Disposal of Trade Refuse from Building Sites

53A. For the purpose of this By-law, the following interpretations shall apply:

“occupier” means a person having the charge, management or control of a building site and where two or more persons share or jointly have the charge, management or control of a building site, then those persons and each of them,  
“building site” means premises on which the construction, structural alteration, or demolition of a building or erection is being undertaken.

53B. The “occupier” of a building site shall:

- a. at all times ensure the provision of containers or enclosures approved by an Environmental Health Officer for the deposit of trade and other refuse, whether of light or heavy bulk on the building site.
- b. maintain the building site free from trade and other refuse at all times during the period it shall be a building site by ensuring the use of such containers and enclosures.
- c. take such steps as are necessary to prevent loose materials present on the building site being blown or carried onto properties adjoining the building site.
- d. on completion of construction, structural alteration or demolition of a building or erection, the occupier shall clear the building site of all trade and other refuse to the satisfaction of the local authority and ensure the disposal of such refuse in accordance with the requirements of the local authority.

13. By-law 65 and its associated heading is deleted.

14. By-law 68, the definition of “large animal” is amended by deleting the passage, “includes a pig, sheep or goat” and inserting in its place, “includes a pig, sheep, goat or camel”.

15. By-law 69 (1) is amended by inserting the words, “within the townsite of Broome” after the word “premises” in line one.

16. By-law 69 (2) (e) is deleted.

17. By-law 69 is amended by inserting after Part (3) the following Part:

“(4) the owner of a premises outside the townsite of Broome on which a horse, cow or other large animal is kept shall provide facilities for the keeping of these animals as required by the Principal Environmental Health Officer”.

18. The By-laws are amended by inserting after By-law 69 the following By-law:

“69A The keeping of pigs is prohibited within the townsite of Broome and within all that land contained within a strip 2 kilometres wide surrounding and contiguous to the townsite boundary of Broome”.

19. By-law 71 is amended by deleting Part (a) and inserting the following Part in its place:

“(a) provide in a position convenient to the stable, a receptacle for manure, constructed of a smooth impervious material approved by the Principal Environmental Health Officer and provided with a tight fitting cover”.

20. By-law 72 is amended by deleting the interpretation for “the Prohibited Area”.

21. By-law 73 is deleted with the following By-law inserted in its place:

“73 An owner or occupier of premises within the Broome townsite shall not keep more than 50 pigeons and 12 poultry on any one lot of land”.

22. By-law 75 (1) is amended by inserting after the word “premises” in line one, the words “within the Broome townsite”.

23. Delete Part 5, Division 5—Car Parks.

24. By-law 94 (b) is amended by:

1. deleting Section (i), and
2. renumbering Section (ii) as Section (i).

25. By-law 111 (2) is amended by deleting the passage, “under subclause (3)”.

26. By-law 179 is amended in the interpretation of “offensive trade” by:

1. in Part (b) removing the words “fish marketing premises” and the words, “and fish shops” and,
2. by substituting for Part (e) “marine stores”, the following Part, “premises used for dealing in scrap metal other than by heat for the recovery of metal”, and
3. by deleting “Parts (f) and (g)”, and
4. redesignating “Part (h)” as “Part (f)”, and
5. redesignating “Part (i)” as “Part (g)”.

27. By-law 202 is amended by deleting the interpretation for “fish marketing premises” and the interpretation for “fish shop”.



28. By-law 203 is deleted and the following By-law inserted in its place:

"203 (1) The occupier of fish curing premises may, for the purposes of sale for consumption otherwise than on the premises, clean, part clean, scale, cut, preserve or expose fish for sale.

(2) The occupier of a fish curing premises shall not do, or cause, suffer or permit to be done any of the things set out in this By-law which are not permitted to be done in the fish curing premises occupied by him".

29. By-law 204 is deleted and the following By-law inserted in its place:

"204 (1) The occupier of a fish curing premises shall provide a fish preparation room that shall comply with the following requirements:

(a) the walls shall be constructed of brick or concrete with the internal surface rendered with a cement steel float finish or other approved material and shall be devoid of holes, cracks and crevices;

(b) the floor shall be of concrete with a smooth, durable surface and shall be treated with an approved surface hardening process;

(c) the minimum floor area of fish curing premises, shall be 9 square metres;

(d) the room shall be furnished with a double bowl stainless steel wash trough of adequate size to accommodate the equipment and utensils used on the premises, connected to a piped supply of hot and cold water;

(e) tiling shall be provided above troughs, wash hand basins and benches to a height of 450 millimetres, and

(f) the room shall be flyproofed and provided with ample light and ventilation.

(2) The fish preparation room of a fish curing premises shall have a selfclosing door.

(3) The occupier shall ensure that all fish are prepared in the fish preparation room and that room is to be used solely for that purpose.

30. By-law 205 is amended by substituting for the passage "an A Class" or "B Class fish shop, fish marketing premises or" with the following passage, "a".

31. By-law 206 is amended by deleting the passage, "fish shop, fish marketing premises or".

32. By-law 207 is amended by deleting the passage, "fish shop, fish marketing premises or".

33. By-law 208 is amended by deleting the passage, "fish shop, fish marketing premises or".

34. By-law 209 is deleted.

35. By-law 210 is amended by deleting the passage, "fish shop, fish marketing premises or".

36. In Part 10, Division 7, the heading "Marine Stores" is deleted and the following heading inserted in its place, "Premises used for Dealing in Scrap Metal other than by Heat for Recovery of Metal".

37. By-law 232 is deleted and the following By-law inserted in its place:

"232 In this Division, unless the context otherwise requires, it is intended to cover those scrap metal dealers and yards where storage of scrap metal has the potential to harbour rodents:

38. Part 10, Division 8 is deleted.

39. Part 10, Division 9 is deleted.

40. Schedule 20 added.

Schedule 20 (Clause 47.4) is added after Schedule 19.

(Clause 47.4)

#### SCHEDULE 20

*Shire of Broome*

Health Act 1911

- a. Per car, utility or trailer arising from domestic or residential premises within the Shire of Broome provided that persons who are ratepayers and occupiers produce the rubbish disposal entitlement card issued by the Shire of Broome ..... No charge
- b. Per car, utility or trailer with sides not more than 610mm high and less than 2.4m long ..... \$2.00

c.	Trailer with sides more than 610mm high and longer than 2.4m .....	\$10.00
	with extended sides .....	\$14.00
d.	Trucks not exceeding 6 tonnes aggregate weight .....	\$25.00
e.	Trucks exceeding 6 tonnes aggregate weight—single axle .....	\$35.00
f.	Trucks exceeding 8 tonnes aggregate weight—dual axle .....	\$55.00
g.	Compactor vehicle or bins—load capacity not exceeding 10 cubic metres .....	\$85.00
h.	Compactor vehicle or bins—load capacity 10 cubic metres .....	\$120.00
i.	Bulk bins exceeding 3 cubic metres but not exceeding 6 cubic metres .....	\$35.00
j.	Bulk bins exceeding 6 cubic metres but not exceeding 15 cubic metres .....	\$45.00
k.	Bulk bins exceeding 15 cubic metres .....	\$55.00
l.	Articulated vehicles .....	\$85.00
m.	Car Bodies	
	1. cut in 3 pieces from residential premises .....	\$8.00
	2. uncut .....	\$40.00
	3. cut into 3 pieces from commercial or industrial premises .....	\$12.00
	4. uncut .....	\$50.00
	Truck Bodies	
	1. cut into 3 or 4 pieces .....	\$30.00
	2. uncut .....	\$100.00
n.	Disposal of Dead Animals per Carcass .....	\$15.00
o.	Tyres	
	1. car tyres unshredded .....	\$0.50 ea
	2. light commercial tyres unshredded .....	\$1.00 ea
	3. truck tyres unshredded .....	\$4.00 ea
p.	Liquid Waste	
	1. septage .....	\$5.00/1 000l
	2. oil in drum .....	\$6.00/200l
	3. oil in bulk .....	\$25.00/1 000l
q.	Materials for deposit which require special disposal procedures will be subject to extra above load fee which will be determined by the Shire Engineer or Principal Environmental Health Officer of the Broome Shire Council.	

Passed at a meeting of the Council of the Shire of Broome held on the 16th December 1994.

The Common Seal of the Shire of Broome was hereunto affixed in the presence of—

RONALD JOHNSTON, President.  
GREGORY POWELL, Shire Clerk.

Confirmed—

P. PSAILA-SAVONA, delegate of Executive Director Public Health.

Approved by His Excellency the Governor in Executive Council this 1st August 1995.

J. PRITCHARD, Clerk of Council.

**HE302****HEALTH ACT 1911**

That Council under the powers conferred upon it by the Health Act 1911, the Council of the City of Kalgoorlie-Boulder resolved on 29 May 1995 to make and submit for confirmation by the Executive Director of Public Health and approval by His Excellency the Governor, the following By-law.

**CITY OF KALGOORLIE-BOULDER HEALTH (KEEPING OF HORSES AND STABLES) BY-LAWS 1995**

Made by the Council of the City of Kalgoorlie-Boulder.

**Citation**

1. These By-laws may be cited as the *City of Kalgoorlie-Boulder Health (Keeping of Horses and Stables) By-laws 1995*.

**Repeal**

2. The *Shire of Boulder Stables By-laws\** (as amended) and the *Town of Kalgoorlie Stables By-laws\*\** (as amended) are repealed.

[\*Published in the *Gazette* of 5 March 1971 pp. 699-702; \*\*Published in the *Gazette* of 9 March 1972 pp. 535-537.]

**Interpretation**

3. In these By-laws, unless the context otherwise requires—

“certificate of registration” or “certificate” means a certificate of registration under these By-laws;

“City” means the district of the City of Kalgoorlie-Boulder;

“Council” means the Council of the City;

“environmental health officer” means an environmental health officer appointed by the Council;

“horse” means a stallion, mare, gelding, pony, colt, ass, or mule and any other animal used for burden, draught, or for riding on;

“shelter” means a building in a yard used for the temporary protection of a horse or a number of horses from inclement weather;

“stable” means a building used for stabling a horse or a number of horses;

“stall” means a compartment within a stable in which a single horse is kept;

“yard” means an area that is fenced in for the purpose of confining a horse or a number of horses.

**Keeping of horses prohibited**

4. (1) A person shall not keep a horse on any premises—

(a) situated in any of the areas within the City specified in Schedule 1; or

(b) the area of which is less than 759 square metres.

(2) A person who contravenes sub-by-law (1) commits an offence.

**Keeping of horses**

5. (1) Subject to By-law 4, a person shall not keep a greater number of horses on any premises other than the number specified in Column 2 in the Table in relation to premises of a kind specified in Column 1 in the Table.

(2) A person who contravenes sub-by-law (1) commits an offence.

TABLE

Area of premises	Number of Horses
759 square metres but less than 1 012 square metres	1
1 012 square metres but less than 2 024 square metres	2
2 024 square metres or more	As approved by Council

**Stables to be provided**

6. (1) A person shall not keep a horse or horses on any premises unless—

(a) a stable is provided for each horse kept on the premises; or

(b) a stall is provided for each horse kept on the premises.

(2) A person who contravenes sub-by-law (1) commits an offence.

**Erection of stables and shelters**

7. (1) A person who desires to erect a stable or a shelter shall make written application to do so to the Council.

(2) An application made under sub-by-law (1) is to be accompanied by—

- (a) such plans; specification and other particulars of the stables as may be required by the Council; and
- (b) if the premises on which a stable is to be erected is situated in a part of the City, other than a part specified in Schedule 2, shall, if any dwelling house on an adjoining premises is located within 80 metres of the proposed site of the stable, lodge with the application written notice from each owner or occupier of those premises stating whether or not they have any objection to the stable being erected.

(3) A person who objects to the erection of a stable shall, in the written notice given under sub-by-law (2) (b), state the grounds on which such objection is made.

(4) The Council, upon being satisfied that there are no grounds on which the application ought to be refused, shall approve the application.

(5) A person who erects or commences to erect a stable or a shelter without the approval of the Council commits an offence.

#### **Stables to be registered**

8. (1) A person shall not keep a horse in a stable unless the stable has been registered by the Council.

(2) An application for the registration of a stable is to be made to the Council in the form of Form 1 in Schedule 3 and accompanied with the required fee as specified in item 1 of Schedule 4.

(3) The Council, upon being satisfied that the stable has been erected in compliance with the requirements of these By-laws, shall approve the application and issue the applicant with a certificate of registration in the form of Form 2 in Schedule 3.

(4) A certificate of registration shall, unless it is sooner suspended or cancelled by the Council, remain in force until the 31 July next following its issue.

(5) A certificate of registration may be renewed annually in the month of July in the manner specified in sub-by-law (2).

(6) The Council shall renew a certificate of registration upon being satisfied that the stable has been maintained in compliance with these by-laws.

(7) A person who contravenes sub-by-law (1) commits an offence.

#### **Transfer of certificate**

9. (1) The holder of a certificate of registration may apply to the Council in the form of Form 3 in Schedule 3, together with the required fee as specified in item 2 of Schedule 4, for the transfer of that registration to the person named in the application.

(2) The Council, upon being satisfied that there are no grounds on which the application ought to be refused; shall approve the application and issue to the person named in the application a new certificate of registration in the form of Form 2 in Schedule 3.

#### **Council may cancel, suspend, refuse to renew**

10. (1) Subject to this By-law, the Council may cancel, suspend for a fixed period or refuse to renew a certificate on the grounds that the holder has been convicted of an offence against these By-laws.

(2) If the Council proposes to cancel, suspend or refuse to renew a certificate the Council is to give to the holder of the certificate notice in writing of the proposal and the Council's reasons for the proposal.

(3) A notice given under sub-by-law (2) is to state that within 14 days after the notice is given, the person to whom it is given may make representations in writing to the Council concerning the matter, and the Council is not to determine the matter without considering any representation received within that period of 14 days.

(4) If the Council cancels, suspends or refuses to renew a certificate the Council is to give to the holder of the certificate notice in writing of the cancellation, suspension or refusal to renew.

#### **Siting of stables, shelters and yards**

11. (1) A stable or shelter shall not be sited within 15 metres of a dwelling house; milking shed; milk-room, or other building used for the preparation or storage of food for human consumption.

(2) No part of the perimeter fence of a yard shall be sited within 6 metres of a dwelling house; milking shed; milk-room, or other building used for the preparation or storage of food for human consumption.

(3) A person who contravenes any of the provisions of this By-law commits an offence.

#### **Construction of stables and shelters**

12. (1) Every stable and shelter shall be constructed, ventilated, drained, paved, and be sited on the premises in accordance with the provisions of this by-law.

(2) Every stable—

- (a) shall have each wall and roof constructed of an impervious material of a type approved by the Council;

- (b) shall on all sides of the building between the top of the wall and the roof a clear opening of at least 150 millimetre in height;
  - (c) shall have a floor, the upper surface of which—
    - (i) is to be raised at least 75 millimetres above the surface of the ground;
    - (ii) is to be constructed of cement, concrete or other similar impervious finish; and
    - (iii) has a fall of 1 in 100 to a drain;
  - (d) shall have a floor area of not less than 11 square metres.
- (3) Every stall shall have a floor area of not less than 11 square metres and the walls of each stall shall not be less than 3 metres in both height and width.
- (4) Every shelter—
- (a) shall have each wall and roof constructed of an impervious material of a type approved by the Council;
  - (b) shall be of a height of not less than 2.5 metres;
  - (c) shall have at least one side which is completely open and which is not capable of being closed off by any means; and
  - (d) shall have a floor area of not less than 9 square metres.
- (5) A person who contravenes any of the provisions of this by-law commits an offence.

#### **Maintenance of stables**

13. (1) The holder of a certificate of registration issued under these by-laws shall ensure that every stable to which such registration applies is—

- (a) maintained in a clean condition and when ordered to do so by an environmental health officer shall clean; wash, and disinfect every stable to which the order applies in accordance with the directions contained in the order;
- (b) so far as possible, kept free from flies and other insects by spraying all parts of every stable with a residual insecticide or by use of some other effective means and when ordered to do so by an environmental health officer shall spray every stable to which the order applies with a residual insecticide in accordance with the directions contained in the order;
- (c) provided with a receptacle for manure that is—
  - (i) constructed of impervious material of a type approved by the Council;
  - (ii) provided with a tight-fitting cover which shall remain securely fitted to the receptacle at all times, other than when manure is being deposited or removed or for maintenance purposes;
  - (iii) located outside the stable in a position convenient to the stable; and
- (d) kept free of manure by causing all manure produced in the stable to be collected daily and placed in the receptacle provided for such purpose.

(2) The holder of a certificate of registration issued under these by-laws shall ensure that each receptacle for manure—

- (a) is emptied at least once a week or as often as is necessary to prevent it from becoming offensive; and
- (b) is kept, so far as possible, free from flies and other insects by spraying with a residual insecticide or by some other effective means.

(3) A holder of a certificate of registration who contravenes any of the provisions of sub-by-law (1) or (2) commits an offence.

#### **False statements**

14. A person who makes a false statement in connection with an application made under by-law 7, 8, or 9 commits an offence.

#### **Savings**

15. (1) Every registration granted by the Council under the former provisions and in force immediately before the commencement of these by-laws, has effect as if granted under these by-laws and notwithstanding any of the provisions in these by-laws, may be renewed or transferred, on application made under these by-laws, at the discretion of the Council subject to such conditions or restrictions, if any, that the Council may deem necessary to impose.

(2) In this by-law "former provisions" means the *Shire of Boulder Stables By-laws* and the *Town of Kalgoorlie Stable By-laws* as repealed by bylaw (2).

#### **Penalty**

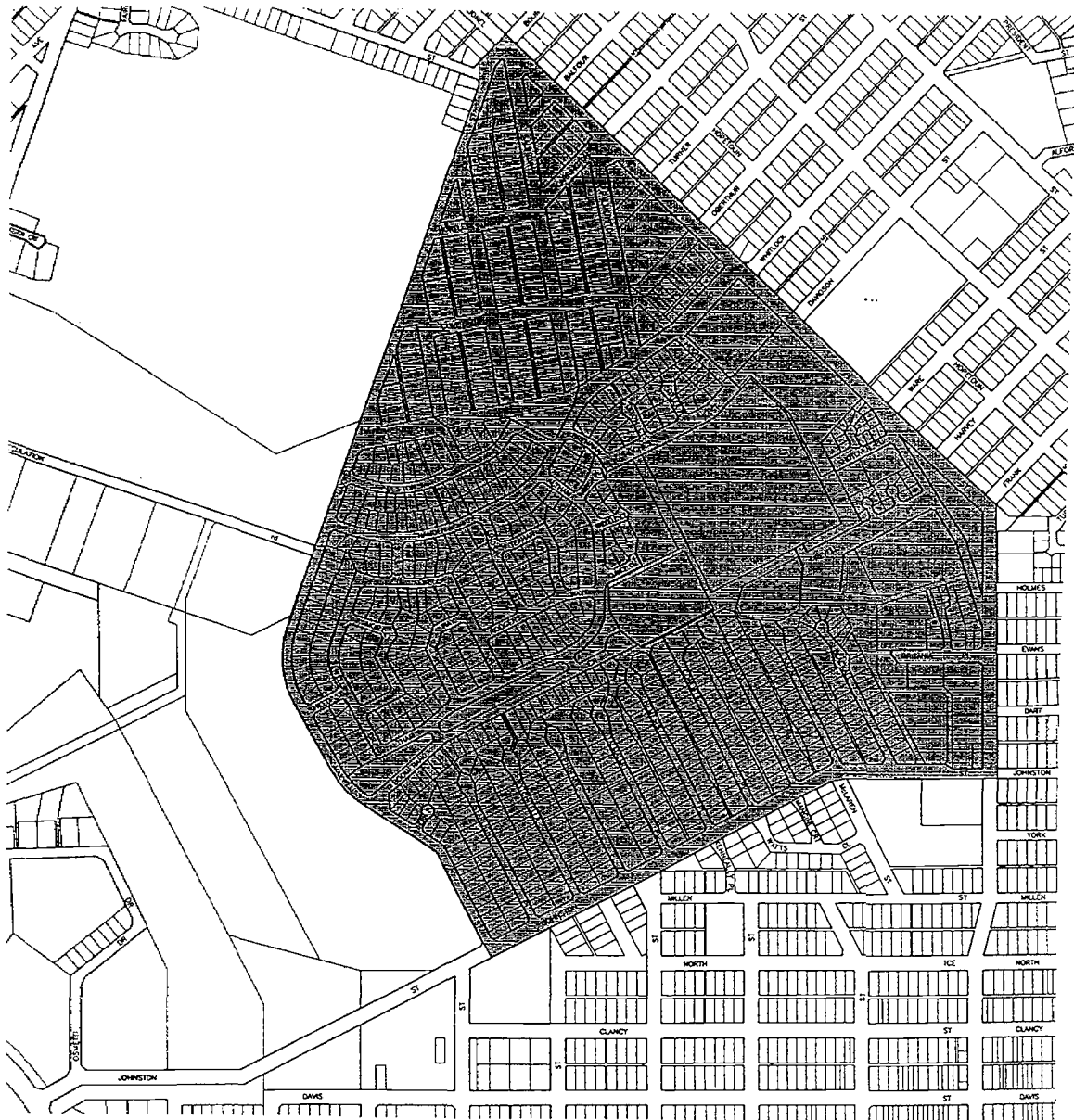
16. A person who contravenes or fails to comply with these by-laws is guilty of an offence and is liable to a penalty not exceeding \$100.00 and if the offence is a continuing offence to a penalty of \$10.00 for each day that the offence continues.

SCHEDULE 1  
AREAS WITHIN CITY IN WHICH HORSES ARE PROHIBITED TO BE KEPT

[By-law 4]

AREA: "All that area bounded by a line commencing at a point on the north western boundary line of the Adeline location subdivision where a prolongation of the centreline of Maxwell Street intersects the boundary line of Lionel Street, then in a south easterly direction along the centreline of Lionel Street until it intersects the centreline of Johnston Street on the south eastern boundary of the Adeline location subdivision, then in a south westerly direction along that boundary to the centreline of Johnston and Maxwell Streets, then in a north westerly direction continuing along the boundary of the subdivision until it connects with that point first mentioned as the commencement point of this boundary line."

TOWN CLERK.



## SCHEDULE 2

PARTS OF CITY TO WHICH BY-LAWS 7(2)(b) DOES NOT APPLY

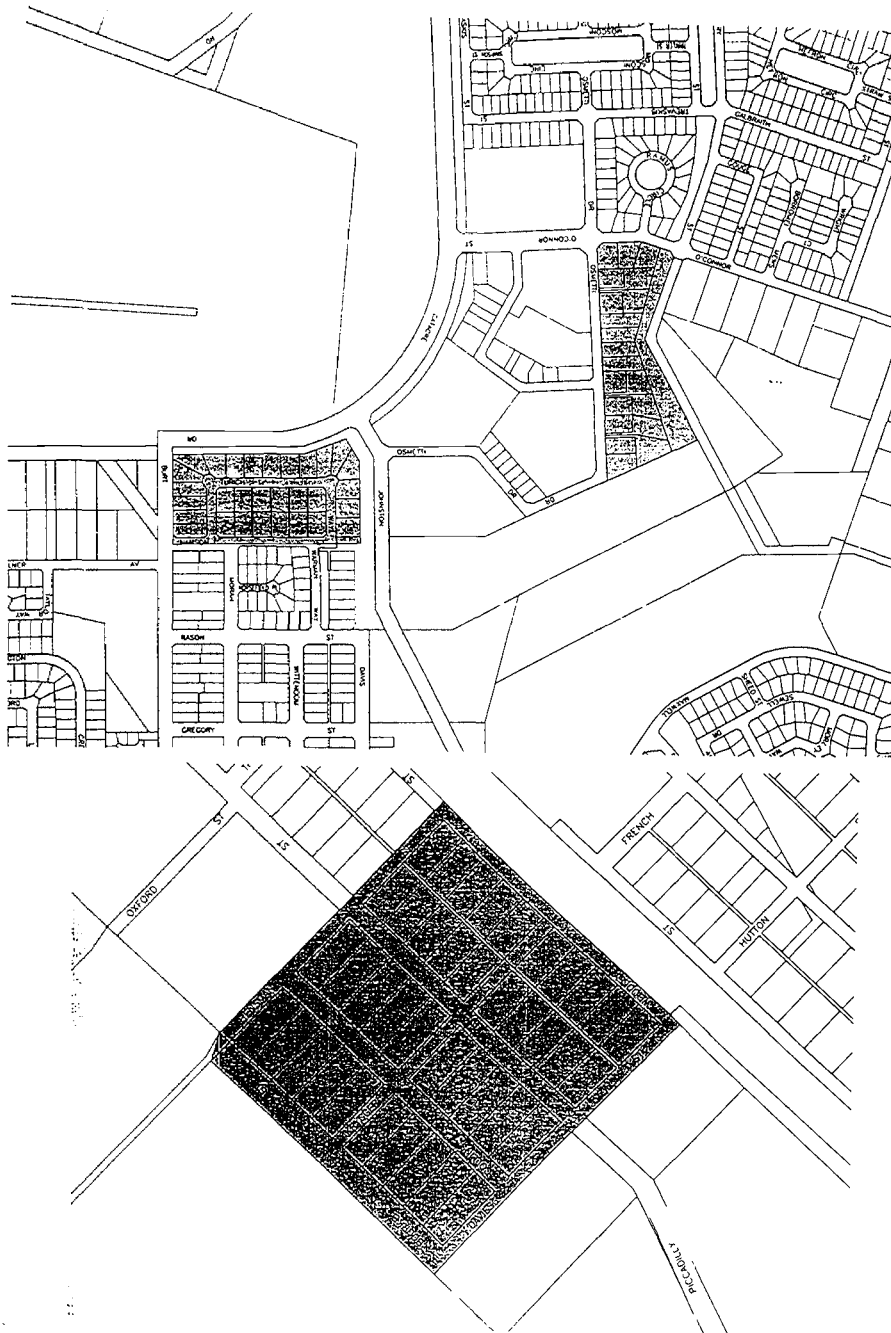
**AREA:** “Lot 276 District Hampton Location Boulder, and known as Lot 276 Osmetti Drive Boulder. Lot 277 District Hampton Location Boulder, and known as Lot 277 Osmetti Drive Boulder. Lot 278 District Hampton Location Boulder, and known as Lot 278 Osmetti Drive Boulder. Lot 279 District Hampton Location Boulder, and known as Lot 279 Osmetti Drive Boulder. Lot 280 District Hampton Location Boulder, and known as Lot 280 Osmetti Drive Boulder. Lot 281 District Hampton Location Boulder, and known as Lot 281 Osmetti Drive Boulder. Lot 282 District Hampton Location Boulder, and known as Lot 282 Osmetti Drive Boulder. Lot 283 District Hampton Location Boulder, and known as Lot 283 Osmetti Drive Boulder. Lot 284 District Hampton Location Boulder, and known as Lot 284 Osmetti Drive Boulder. Lot 285 District Hampton Location Boulder, and known as Lot 285 Osmetti Drive Boulder. Lot 286 District Hampton Location Boulder, and known as Lot 286 Osmetti Drive Boulder. Lot 287 District Hampton Location Boulder, and known as Lot 287 Osmetti Drive Boulder. Lot 288 District Hampton Location Boulder, and known as Lot 288 Osmetti Drive Boulder. Lot 289 District Hampton Location Boulder, and known as Lot 289 Osmetti Drive Boulder. Lot 290 District Hampton Location Boulder, and known as Lot 290 Osmetti Drive Boulder. Lot 291 District Hampton Location Boulder, and known as Lot 291 Osmetti Drive Boulder. Lot 292 District Hampton Location Boulder, and known as Lot 292 Osmetti Drive Boulder.

[illegible]

Lot 318 District Hampton Location Victory Heights, and known as Lot 318 Turich Way, Lot 317 District Hampton Location Victory Heights, and known as Lot 317 Turich Way, Lot 316 District Hampton Location Victory Heights, and known as Lot 316 Turich Way, Lot 315 District Hampton Location Victory Heights, and known as Lot 315 Turich Way, Lot 314 District Hampton Location Victory Heights, and known as Lot 314 Turich Way, Lot 313 District Hampton Location Victory Heights, and known as Lot 313 Turich Way, Lot 312 District Hampton Location Victory Heights, and known as Lot 312 Turich Way, Lot 311 District Hampton Location Victory Heights, and known as Lot 311 Turich Way, Lot 310 District Hampton Location Victory Heights, and known as Lot 310 Turich Way, Lot 309 District Hampton Location Victory Heights, and known as Lot 309 Turich Way, Lot 308 District

Hampton Location Victory Heights, and known as Lot 308 Turich Way, Lot 307 District Hampton Location Victory Heights, and known as Lot 307 Turich Way, Lot 306 District Hampton Location Victory Heights, and known as Lot 306 Turich Way, Lot 305 District Hampton Location Victory Heights, and known as Lot 305 Turich Way, Lot 304 District Hampton Location Victory Heights, and known as Lot 304 Turich Way, Lot 303 District Hampton Location Victory Heights, and known as Lot 303 Turich Way, Lot 302 District Hampton Location Victory Heights, and known as Lot 302 Turich Way, Lot 301 District Hampton Location Victory Heights, and known as Lot 301 Turich Way, Lot 324 District Hampton Location Victory Heights, and known as Lot 324 Turich Way, Lot 325 District Hampton Location Victory Heights, and known as Lot 325 Turich Way, Lot 326 District Hampton Location Victory Heights, and known as Lot 326 Turich Way, Lot 327 District Hampton Location Victory Heights, and known as Lot 327 Turich Way, Lot 328 District Hampton Location Victory Heights, and known as Lot 328 Turich Way, Lot 329 District Hampton Location Victory Heights, and known as Lot 329 Turich Way, Lot 330 District Hampton Location Victory Heights, and known as Lot 330 Turich Way, Lot 319 District Hampton Location Victory Heights, and known as Lot 319 Turich Way, Lot 320 District Hampton Location Victory Heights, and known as Lot 320 Nanson Street, Lot 321 District Hampton Location Victory Heights, and known as Lot 321 Nanson Street, Lot 322 District Hampton Location Victory Heights, and known as Lot 322 Nanson Street, Lot 323 District Hampton Location Victory Heights, and known as Lot 323 Nanson Street"

TOWN CLERK.





## SCHEDULE 3

## FORM 1

[By-law 8(2)]

## APPLICATION FOR REGISTRATION OF STABLES

I, the undersigned, hereby apply to have the undermentioned premises registered as a stable:—

Name in Full .....

Address .....

Situation of premises .....

Owner's name and address if tenant

Name: .....

Address: .....

Distance of stable from nearest adjacent building .....

Number of stalls .....

Number of horses intended to be stabled .....

Area of land in square metres .....

Signature:.....

Date: .....

## SCHEDULE 3

## FORM 2

[By-law 8(3)]

CERTIFICATION OF \*REGISTRATION/\*RENEWAL OF REGISTRATION  
OF

.....  
The Council of the City of Kalgoorlie-Boulder, in pursuance of the powers vested in it by the Health Act, 1911, doth hereby \*register/\*renew the registration of the premises as depicted in lodged plan and situated at

.....  
and \*now used as/desired to be used as

.....  
This certificate of \*registration/\*renewal of registration is granted to

.....  
and shall have effect to the said Act and By-laws made thereunder until and inclusive of the 31st day of July, 19.....

Dated at ..... the ..... day of .....  
19.....

.....  
Town Clerk.

\*Strike out what is inapplicable

## SCHEDULE 3

## FORM 3

[By-law 9(1)]

## APPLICATION FOR TRANSFER OF CERTIFICATE OF REGISTRATION

To the Council of the City of Kalgoorlie-Boulder

I, .....

of.....

the holder of Certificate of Registration of .....

situated at .....

hereby apply to have the registration of the said premises transferred to

.....  
Dated at ..... the ..... day of ..... 19.....

.....  
Signature of Proposed Transferror.

I, the abovementioned.....

do hereby apply for the said transfer.

Dated at ..... the ..... day of ..... 19.....

.....  
Signature of Proposed Transferrer.

TOWN CLERK.

## SCHEDULE 4

## FEES

[By-laws 8(2) and 9(1)]

- Item 1. Fee for registration of each stable ..... \$20.00 up to a  
maximum of \$200.00
- Item 2. Fee for transfer of registration ..... \$10.00

---

Dated this 31st day of May 1995.

The Common Seal of the City of Kalgoorlie-Boulder is hereunto affixed by authority of a resolution of Council in the presence of—

R. S. YURYEVICH, Mayor.  
L. P. STRUGNELL, Town Clerk.

---

Dated this 31st day of May 1995.

Confirmed—

P. PSAILA-SAVONA, Delegate of Executive Director,  
Public Health.

---

Approved by His Excellency the Governor in Executive Council;  
on this 1st day of August 1995.

J. PRITCHARD, Clerk of the Council.

---

HE303

## QUEEN ELIZABETH II MEDICAL CENTRE ACT 1966

**QUEEN ELIZABETH II MEDICAL CENTRE (DELEGATED SITE)  
AMENDMENT BY-LAWS 1995**

Made by the Board of the Sir Charles Gairdner Hospital under section 13 (2e) in its capacity as a delegate under section 13, with the approval of His Excellency the Governor in Executive Council given on the recommendation of the Queen Elizabeth II Medical Centre Trust.

**Citation**

1. These by-laws may be cited as the *Queen Elizabeth II Medical Centre (Delegated Site) Amendment By-laws 1995*.

**By-law 25 amended**

2. By-law 25 (3a) of the *Queen Elizabeth II Medical Centre (Delegated Site) By-laws 1986\** is amended by deleting "50c for every 3 hours or part thereof." and substituting the following —

"

30c for every hour or part thereof, but with a maximum charge of \$2.40 for any 24 hour period.

"

[\* Published in Gazette of 24 October 1986 at pp. 3947-54.  
For amendments to 30 March 1995 see 1993 Index to Legislation of Western Australia, Table 4, p. 218.]

The Common Seal of the Board of Sir Charles Gairdner Hospital was affixed to these by-laws in the presence of—

[L.S.]

R. TURNER.  
JOHN MULLIGAN, Chief Executive Officer.

Recommended by the Queen Elizabeth II Medical Centre Trust—

G. A. KENNEDY.  
ALAN ROBSON.

Approved by His Excellency the Governor in Executive Council.

J. PRITCHARD, Clerk of the Council.

#### HE401

#### MENTAL HEALTH ACT 1962

#### GRAYLANDS HOSPITAL

#### Unclaimed Property

Listed below are details of unclaimed property which has been found in or around Graylands Hospital between 1979 and 1995.

Enquiries regarding the unclaimed property should be in writing to—

The Manager, Corporate Services  
Graylands Hospital  
Brockway Road  
Mt Claremont 6010

Any unclaimed items are to be disposed of in accordance with Section 57A of the Mental Health Act.

ITEM	DESCRIPTION	MAKE	GENDER	COLOUR
AC ADAPTER				
BADGE (RSL)	77TH DIVISION			
BANGLE	WHITE METAL			
BANGLE	YELLOW/WHITE			
BRACELET	YELLOW METAL			INSCRIBED
BRACELET	WHITE METAL			BELLS
BRACELET	YELLOW METAL		LADIES	
BRACELET	YELLOW METAL			
BRACELET	WHITE METAL			
BRACELET (CHAIN)	WHITE METAL			
BRACELET/CHAIN	YELLOW METAL			
BRACELET/HEART	YELLOW METAL			
BRACELETS (5)	WHITE METAL			
CHAIN	YELLOW METAL		LADIES	
CHAIN	WHITE METAL		LADIES	
CHAIN	YELLOW METAL		LADIES	
CHAIN	WHITE METAL		LADIES	
CHAIN	YELLOW METAL		LADIES	
CHAIN BRACELET	WHITE METAL		LADIES	
CHAIN/CROSS	WHITE METAL		LADIES	
CHAIN/CROSS	WHITE METAL		LADIES	
CHAIN/CROSS	WHITE METAL			
CLIP EARING	WHITE METAL		LADIES	CIRCULAR
COINS (2)	SET IN PLASTIC			
CROSS	YELLOW METAL			IN PLASTIC CASE
CROSS/CHAIN	YELLOW METAL			
EAR STUD				BLUE STONE
EAR STUD	YELLOW METAL		LADIES	BLUE STONE
EARING	WHITE METAL		LADIES	RED STONE
EARING	YELLOW METAL		LADIES	
EARING	YELLOW METAL		LADIES	WHITE STONE
EARING	YELLOW METAL		LADIES	PEARL/WHITE
				STONE
EARING	WHITE METAL		LADIES	SKULLS
EARING	WHITE METAL			
EARING	YELLOW METAL			ROSE
EARING	YELLOW METAL			HOOP

ITEM	DESCRIPTION	MAKE	GENDER	COLOUR
EARING STUD				RED STONE
EARINGS	WHITE METAL		LADIES	PEARL
EARINGS	BLACK/YELLOW			
EARINGS	YELLOW METAL		LADIES	2 STONES
EARINGS	BLACK			
EARPHONES	BLACK	TANDY		
HEARING AID				
KEY CASE/KEYS	ASSORTED			BROWN
KEY/KEYRING				
KEYS	ASSORTED			
KEYS (2)				
KEYS/KEYRING				
KNIFE/LEATHER CASE	BROWN			
LIGHTER	SILVER METAL		MENS	ENGRAVED
LOCKET/CHAIN			LADIES	HEART SHAPED
NECKLACE	YELLOW METAL		LADIES	DARK GREEN
				STONE
NECKLACE	YELLOW METAL			COLOURED
				STONES
NECKLACE/CHAIN	WHITE METAL		LADIES	
NETWORK TERMINATING	UNIT			
ORNAMENT	BUTTERFLY			
ORNAMENT	LADYBIRD			
PEN	BALL POINT	PARKER		BLUE/WHITE
PEN (BALL POINT)	WHITE METAL			INSCRIBED
PEN (BALL POINT)	WHITE METAL			
PURSE				
PURSE	GLOMESH		LADIES	
PURSE	GLOMESH		LADIES	
PURSE	GREEN LEATHER		LADIES	
PURSE	WHITE VINYL		LADIES	
RING	YELLOW METAL		LADIES	WHITE STONE
RING	YELLOW METAL		LADIES	WHITE STONE
RING	YELLOW METAL		LADIES	RED STONE
RING	WHITE METAL		LADIES	BLUE STONE
RING	WHITE METAL			
RING	WHITE METAL		LADIES	YELLOW STN
RING	WHITE METAL		LADIES	
RING	YELLOW METAL		LADIES	BLUE/WHT STONES
RING	YELLOW METAL		LADIES	ORANGE STONE
RING	YELLOW METAL			SQUARE SHAPED
RING	WHITE METAL			
RING	YELLOW METAL	WEDDING		
RING	YELLOW METAL		LADIES	WHITE/PEARL STNS
RING	YELLOW METAL		LADIES	
RING	YELLOW METAL		LADIES	WHITE STONES
RING	WHITE METAL		LADIES	WHITE STONES
RING	WHITE METAL		LADIES	
RING	WHITE METAL			
RING	YELLOW METAL		MENS	PURPLE STONE
RING	WHITE METAL		LADIES	WHITE STONES
RING	YELLOW METAL			INSCRIBED
RING	WHITE METAL		LADIES	WHITE STONES
RING	YELLOW METAL		LADIES	PEARL
RING (CYGNET)	WHITE METAL		MENS	GREEN STONE
RING (WEDDING)	YELLOW METAL			
RING (WEDDING)	WHITE METAL			
ROSARY	GREEN/WHITE			
SPECTACLES	ASSORTED (5 PAIRS)			
STAMPS (4)	3x1p 1x6p			
SUNGLASSES	IN BROWN CASE			
SUNGLASSES	BLUE/WHITE		LADIES	
SWORD	YELLOW METAL			ORNAMENT
VINYL PURSE	BLACK			
WALLET		BUXTON	LADIES	
WALLET	BLACK LEATHER			
WALLET	BROWN VINYL		LADIES	
WATCH				
WATCH		LANERE		
WATCH		GARUDA		
WATCH		TIMEX		
WATCH		PAGOL	MENS	
WATCH	WHITE METAL	ADURA	MENS	
WATCH	WHITE METAL	SEIKO	LADIES	
WATCH	WHITE METAL	SEIKO		
WATCH	WHITE METAL	QUARTZ	MENS	

ITEM	DESCRIPTION	MAKE	GENDER	COLOUR
WATCH	WHITE METAL	FELICIA	MENS	
WATCH	BROWN BAND	ALBA		
WATCH	WHITE METAL	GUDA	MENS	
WATCH	WHITE METAL	PULSAR	MENS	
WATCH	WHITE METAL	BELAMI		
WATCH		DATUM		
WATCH	BLACK BAND	SWATCH		
WATCH	WHITE/YELLOW	PULSAR	MENS	
WATCH	YELLOW METAL	CARTIER	LADIES	
WATCH	BLACK BAND	LEEDA	MENS	
WATCH	BLACK BAND	QUARTZ	LADIES	
WATCH	WHITE METAL	CITIZEN		
WATCH	BLACK BAND	QUARTZ		
WATCH	WHITE METAL	QUART		
WATCH	WHITE/YELLOW	LORUS		
WATCH	YELLOW METAL	TISSOT	LADIES	
WATCH	WHITE METAL	SEIKO	LADIES	
WATCH	WHITE METAL	LORUS		
WATCH	GREY STRAP	CARTIER	LADIES	
WATCH	YELLOW METAL	CARDIN	MENS	
WATCH	WHITE METAL	PULSAR		
WATCH	BLUE STRAP	TIMEX		
WATCH	BLACK STRAP	LORUS		
WATCH	BLACK BAND	VISAGE		
WATCH	BLACK BAND	LEEDA		
WATCH	YELLOW METAL	FELICIA		
WATCH		CLASSIQUE	LADIES	
WATCH	BLACK STRAP	TIMEX		
WATCH	WHITE STRAP	CASIO	LADIES	
WATCH (BLACK BAND)	YELLOW METAL	BAA		
WATCH (POCKET)	YORK LEVER		MENS	
WATCH (QUARTZ)	BLACK PLASTIC	CITIZEN		
WATCH (QUARTZ)	BLACK BAND	SEIKO		
WATCH (QUARTZ)	YELLOW METAL	CITIZEN		
WATCH (QUARTZ)	BLACK BAND	ALBA		
WATCH (QUARTZ)	BLACK STRAP	TIMEX		
WATCH (BRACELET)	WHITE METAL	VICEROY	LADIES	
WATCH/BROWN STRAP	YELLOW METAL	LORUS		
WATCH/LTHR CASE	WHITE METAL	DORLEY	MENS	
WATCHES	ASSORTED—9			

**HE402****HEALTH ACT 1911**

Health Department of WA,  
Perth, 31 July 1995.

The appointment of the following persons as Environmental Health Officers is approved.

Officer	Date Effective	Local Authority
William Edward Pearce	10 July 1995	Shire of Yilgarn
Craig Andrew Matchett	31 July 1995	Northern Wheatbelt Health Scheme
Brian Davey	26 June 1995 to 30 June 1995	Shire of Wongan-Ballidu
Graham Leslie Merrick	24 July 1995 to 6 October 1995	Shire of Greenough
Susan Judd	3 July 1995	City of Melville
Donna Anne Eldon	3 July 1995	City of Melville
Ian Watt	3 July 1995 to 4 August 1995	Shire of Augusta-Margaret River
Carmelo Zagami	4 July 1995	City of South Perth
Nigel Hume	10 July 1995 to 11 August 1995	City of Belmont
Royce Reginald Parker	7 August 1995 to 15 September 1995	Shire of Toodyay

The cancellation of the following persons as Environmental Health Officers is hereby notified.

Officer	Date Effective	Local Authority
David Coultas	26 May 1995	Shire of Yilgarn
Donna Eldon	30 June 1995	City of Stirling
John Cameron Mitchell	28 July 1995	Shires of Morawa, Perenjori, Mingenew, Yalgoo

Ross Melville Keegan	3 July 1995	City of Melville
Garry William Dunne	3 July 1995	City of Melville
William Edward Pearce	7 July 1995	City of South Perth

BRIAN DEVINE, delegate of Executive Director,  
Public Health.

**HE403****HEALTH ACT 1911**

Health Department of WA,  
Perth, 31 July 1995.

The appointment of the following persons as Environmental Health Officers (Meat) is approved.

Officer	Date Effective	Local Authority
Lino Lawrence Diletti	6 June 1995 to 30 June 1995 11 September 1995 to 13 October 1995	Shire of Gingin
Gary Russell	24 July 1995	Narrogin Regional Health Group

The cancellation of the following person as Environmental Health Officer (Meat) is hereby notified.

Officer	Date Effective	Local Authority
James Schultz	14 July 1995	Town of Narrogin

BRIAN DEVINE, delegate of Executive Director,  
Public Health.

## LAND ADMINISTRATION

**LA101****CORRECTIONS**

DOLA File 1471/993

In the Proclamation notice at page 2813 of the Government Gazette dated 7 July 1995 in respect to DOLA File 1471/993 the reference to Diagram 6852 is amended to read Diagram 85962

DOLA File 1414/995

In the Proclamation notice at page 2529 of the Government Gazette dated 27 June 1995 in respect to DOLA File 1414/995 the reference to Folio 121 is amended to read 921

A. A. SKINNER, Chief Executive.

**LA201****LAND ACT 1933****ORDERS IN COUNCIL**

(Vesting of Reserves)

By the direction of the deputy of the Governor under Section 33 (2), the following reserve has been vested.

DOLA File 1097/993.

Reserve No 7688 (Mullalyup Lot 9) vested in the Shire of Donnybrook—Balingup for the designated purpose of "Memorial Park".

DOLA File 4741/907.

Reserve No 10960 (Kojonup Location 9314) vested in the Shire of Broomehill for the designated purpose of "Historical Site—School".

DOLA File 1921/914.

Reserve No 15362 (Murray Location 1064) vested in the Shire of Serpentine—Jarrahdale for the designated purpose of "Recreation".

DOLA File 2395/916.

Reserve No 16665 (Nelson Location 7268) vested in the Shire of Boyup Brook. for the designated purpose of "Historic School Site".

DOLA File 4893/922

Reserve No 22176 (Avon Location 29144) vested in the National Parks and Nature Conservation Authority for the designated purpose of "Conservation and Site for Re-establishing Native Plant Species"

DOLA File 815/941.

Reserve No 22266 (Denison Lots 55 and 166) vested in the Shire of Irwin for "Municipal Purposes and Recreation" with power, subject to the approval in writing of the Minister for Lands to each and every lease or assignment of lease being first obtained, to lease the whole or any portion thereof for any term not exceeding twenty one (21) years from the date of the lease

DOLA File 6550/951.

Reserve No 24142 (Greenmount Lot 473) vested in the Shire of Mundaring for the designated purpose of "Kindergarten" with power, subject to the approval in writing of the Minister for Lands to each and every lease or assignment of lease being first obtained, to lease the whole or any portion thereof for any term not exceeding twenty one (21) years from the date of the lease.

DOLA File 2593/972.

Reserve No 32707 (Canning Location 2581) vested in the Western Australian Planning Commission for the designated purpose of "Public Recreation".

Local Authority—City of Armadale.

DOLA File 3356/973.

Reserve No 33620 (Bunbury Lot 748) vested in the City of Bunbury for the designated purpose of "Recreation, Launching Ramp and Parking" with power, subject to the approval in writing of the Minister for Lands to each and every lease or assignment of lease being first obtained, to lease the whole or any portion thereof for any term not exceeding twenty one (21) years from the date of the lease.

By the direction of the deputy of the Governor under Section 33(2), the following reserve has been vested.

DOLA File 1739/976.

Reserve No 34118 (Swan Location 12007) vested in the Commissioner of Police for the designated purpose of "Police".

Local Authority—City of Wanneroo

DOLA File 2212/975.

Reserve No 34178 (Sussex Locations 4636 and 5000) vested in the Shire of Augusta—Margaret River for the designated purpose of "Public Recreation".

DOLA File 3143/976V2.

Reserve No 35198 (Swan Location 12225) vested in the Commissioner of Police for "Police Purposes".

Local Authority—City of Wanneroo.

DOLA File 1486/979.

Reserve No 36346 (Wellington Locations 5302, 5450, 5451, 5452, 5453, 5454, 5455, 5529, 5530 and 5642) vested in the Shire of Harvey for the designated purpose of "Public Recreation".

DOLA File 3354/977V2.

Reserve No 37618 (Quairading Lot 334) vested in The Agriculture Protection Board of Western Australia for the designated purpose of "Depot Site".

Local Authority—Shire of Quairading.

DOLA File 2719/978.

Reserve No 38201 (Esperance Locations 2022 and 2098) vested in the Shire of Esperance for the designated purpose of "Public Recreation".

DOLA File 474/983.

Reserve No 38755 (Carnamah Lot 145) vested in the Shire of Carnamah for the designated purpose of "V.H.F. Radio Mast Site".

DOLA File 3105/986.

Reserve No 40216 (Esperance Locations 2036, 2099 and 2100) vested in the Shire of Esperance for the designated purpose of "Public Recreation".

DOLA File 2093/987.

Reserve No 40283 (Canning Locations 3572 and 3573) vested in the Honourable Roger Keith Nicholls JP, M.L.A., Minister for Community Development for the time being and his successors in office for the designated purpose of "Child Care Centre" with power, to lease the whole or any portion thereof for any term.

Local Authority—City of Belmont.

DOLA File 1455/989.

Reserve No 41211 (Margaret River Lots 215, 216, 217 and 252) vested in the Shire of Augusta—Margaret River for the designated purpose of "Public Recreation".

DOLA File 1476/990.

Reserve No 41522 (Swan Locations 11385, 12014, 12015, 12016, 12439 and 12440) vested in the Shire of Swan for the designated purpose of "Public Recreation".

DOLA File 1080/992.

Reserve No 42185 (Canning Location 3780) vested in the City of Armadale for the designated purpose of "Public Recreation and Drainage".

DOLA File 551/993.

Reserve No 42795 (Youngs Lot 41) vested in the Shire of Albany for the designated purpose of "Drainage".

DOLA File 1341/993.

Reserve No 42797 (Youngs Lot 42) vested in the Shire of Albany for the designated purpose of "Bush Fire Brigade Station".

By the direction of the deputy of the Governor under Section 33(2), the following reserve has been vested.

DOLA File 2574/994.

Reserve No 43317 (Victoria Locations 12010 and 12065) vested in the Shire of Greenough for the designated purpose of "Public Recreation".

DOLA File 1331/995.

Reserve No 43480 (Victoria Location 12058) vested in the Shire of Irwin for the designated purpose of "Drainage".

DOLA File 1300/995

Reserve No 43588 (Victoria Location 12050) vested in the Shire of Irwin for the designated purpose of "Drainage"

DOLA File 446/995.

Reserve No 43716 (Canning Location 3911) vested in the City of Melville for the designated purpose of "Telecommunications Tower" with power, subject to the approval in writing of the Minister for Lands to each and every lease or assignment of lease being first obtained, to lease the whole or any portion thereof for any term not exceeding twenty one (21) years from the date of the lease and subject to the condition that any funds derived are used to maintain and improve Reserve No.32509.

DOLA File 437/995.

Reserve No 43720 (Swan Location 11982) vested in the Commissioner of Police for the designated purpose of "Police".

Local Authority—City of Wanneroo.

DOLA File 2122/991.

Reserve No 43721 (Corrigin Lot 501) vested in the Commissioner of Railways for "Railway Purposes".

Local Authority—Shire of Corrigin.

DOLA File 1521/995.

Reserve No 43722 (Murray Location 1971) vested in the Water Authority of Western Australia for the designated purpose of "Sewerage".

Local Authority—Shire of Murray.

DOLA File 1483/995.

Reserve No 43723 (Murray Location 1969) vested in the Water Authority of Western Australia for the designated purpose of "Sewerage".

Local Authority—Shire of Murray.

DOLA File 1459/995.

Reserve No 43726 (Esperance Lot 931) vested in the Shire of Esperance for the designated purpose of "Public Recreation".

DOLA File 1460/995.

Reserve No 43728 (Esperance Lot 934) vested in the Shire of Esperance for the designated purpose of "Public Recreation".

DOLA File 1536/995.

Reserve No 43729 (Esperance Lot 935) vested in the Shire of Esperance for the designated purpose of "Drainage".

DOLA File 1537/995.

Reserve No 43730 (Esperance Lot 936) vested in the Shire of Esperance for the designated purpose of "Drainage".

DOLA File 728/984.

Reserve No 43734 (Peawah Location 31) vested in Telstra Corporation Limited for the designated purpose of "Repeater Station Site".

Local Authority—Shire of Roebourne.

DOLA File 1617/995.

Reserve No 43735 (Kwinana Lot 358) vested in the Town of Kwinana for the designated purpose of "Drainage".

DOLA File 1609/995.

Reserve No 43736 (Kwinana Lot 359) vested in the Town of Kwinana for the designated purpose of "Drainage"

DOLA File 1608/995.

Reserve No 43737 (Kwinana Lot 360) vested in the Town of Kwinana for the designated purpose of "Drainage".



DOLA File 1613/995.

Reserve No 43738 (Kwinana Lot 361) vested in the Town of Kwinana for the designated purpose of "Drainage".

DOLA File 1120/994.

Reserve No 43740 (Canning Location 4014) vested in the City of Armadale for the designated purpose of "Public Utilities Services".

DOLA File 668/991.

Reserve No 43741 (Swan Location 11543) vested in the Water Authority of Western Australia for the designated purpose of "Pumping Station".

Local Authority—City of Melville.

DOLA File 2542/994.

Reserve No 43745 (King Location 791) vested in the Water Authority of Western Australia for the designated purpose of "Waterway".

Local Authority—Shire of Wyndham-East Kimberley.

DOLA File 799/995.

Reserve No 43746 (Pantapin Lots 36 and 37) vested in the Shire of Quairading for "Recreation and Municipal Purposes".

DOLA File 2281/994.

Reserve No 43747 (Wellington Location 5654) vested in the Shire of Harvey for the designated purpose of "Emergency Services".

DOLA File 848/984.

Reserve No 43748 (Cockburn Sound Location 4162) vested in the City of Cockburn for the designated purpose of "Public Recreation".

DOLA File 1413/982.

Reserve No 43755 (Swan Location 12239) vested in The Roman Catholic Archbishop of Perth for "School Purposes".

Local Authority—Shire of Swan.

By the direction of the deputy of the Governor under Section 33(2), the following reserve has been vested.

DOLA File 797/994.

Reserve No 43766 (Canning Location 3999) vested in the Water Authority of Western Australia for the designated purpose of "Water, Access and Parking". with power, to lease the whole or any portion thereof for any term.

Local Authority—City of Canning.

L598

By the direction of the deputy of the Governor under Section 33(2), the following reserve has been vested.

DOLA File 4872/965V2.

Reserve No 43775 (Glen Forrest Lot 380) vested in the Shire of Mundaring for the designated purpose of "Community Centre" with power, subject to the approval in writing of the Minister for Lands to each and every lease or assignment of lease being first obtained, to lease the whole or any portion thereof for any term not exceeding twenty one (21) years from the date of the lease.

By the direction of the deputy of the Governor under Section 33(2), the following reserve has been vested.

DOLA File 1444/979.

Reserve No 43777 (Koorda Lots 96, 189, 190, 191, 192, 204, 210, 211, 212, 213, 214, 215, 221, 222, 223, 224, 225, 226, 229, 230, 231, 232, 233, 234, 235 and 286) vested in the Shire of Koorda for the designated purpose of "Housing" for a period of ten (10) years from the date of this Order.

JOHN PRITCHARD, Clerk of the Council.

## LA202

### LAND ACT 1933 ORDERS IN COUNCIL (Revocations of Vestings)

By the direction of the deputy of the Governor under Section 34B(1), the following Orders in Council and associated Vestings Orders are revoked.

DOLA File 7062/904V5.

Order in Council gazetted on 5 July 1991 vesting Reserve No. 9633 (Cockburn Sound Locations 2047 and 3012) in the City of Mandurah for the designated purpose of "Recreation".

DOLA File 1921/914.

Order in Council gazetted on 22 August 1969 vesting Reserve No. 15362 in the Shire of Serpentine—Jarrahdale for the designated purpose of "Gravel".

DOLA File 1661/918.

Order in Council gazetted on 4 March 1938 vesting Reserve No. 17761 (South Kumminin Lot 8) in the Narembeen Road Board for the designated purpose of "Agricultural Hall Site".

DOLA File 815/941.

Order in Council gazetted on 8 February 1974 vesting Reserve No. 22266 in the Shire of Irwin for the designated purpose of "Recreation".

DOLA File 6550/951

Order in Council gazetted on 11 March 1955 vesting Reserve No. 24142 (Greenmount Lot 473) in the Mundaring Road Board for the designated purpose of "Kindergarten".

DOLA File 2043/955.

Order in Council gazetted on 4 December 1987 vesting Reserve No. 24279 (Canning Location 3573) in the City of Belmont for the designated purpose of "Public Recreation".

DOLA File 879/988.

Order in Council gazetted on 24 January 1986 vesting Reserve No. 28951 (Kununurra Lots 16, 50, 55, 57, 61, 64, 72, 138, 139, 143, 144 and 705) in the Commissioner of Main Roads for the designated purpose of "Housing (Main Roads Department)".

Local Authority—Shire of Wyndham-East Kimberley.

By the direction of The deputy of the Governor under Section 34B(1), the following Order in Council and associated Vesting Order is revoked.

DOLA File 3356/973.

Order in Council gazetted on 3 October 1975 vesting Reserve No. 33620 in the Town of Bunbury for the designated purpose of "Recreation, Launching Ramp and Parking".

DOLA File 2212/975.

Order in Council gazetted on 5 October 1990 vesting Reserve No. 34178 (Sussex Location 4636) in the Shire of Augusta—Margaret River for the designated purpose of "Public Recreation".

DOLA File 1486/979.

Order in Council gazetted on 25 March 1988 vesting Reserve No. 36346 (Wellington Locations 5302, 5450 to 5455 inclusive, 5529 and 5530 in the Shire of Harvey for the designated purpose of "Public Recreation".

DOLA File 474/983.

Order in Council gazetted on 13 October 1989 vesting Reserve No. 38755 (Carnamah Lot 145) in the Australian Telecommunications Commission for the designated purpose of "V.H.F. Radio Mast Site".

Local Authority—Shire of Carnamah.

DOLA File 3105/986.

Order in Council gazetted on 9 November 1990 vesting Reserve No. 40216 (Esperance Location 2036) in the Shire of Esperance for the designated purpose of "Public Recreation".

DOLA File 2093/987.

Order in Council gazetted on 4 December 1987 vesting Reserve No. 40283 (Canning Location 3572) in the Honourable Elsie Kay Hallahan, M.L.C., Minister for Community Services for the time being and her successors in office for the designated purpose of "Child Care Centre".

Local Authority—City of Belmont.

DOLA File 2097/993.

Order in Council gazetted on 24 August 1993 vesting Reserve No. 42826 (Kwolyin Agricultural Area Lot 427) in the Shire of Bruce Rock for the designated purpose of "Recreation".

DOLA File 2574/994.

Order in Council gazetted on 30 May 1995 vesting Reserve No. 43317 (Victoria Location 12010) in the Shire of Greenough for the designated purpose of "Public Recreation".

DOLA File 1739/976.

Order in Council gazetted on 23 February 1990 vesting Reserve No. 34118 (Swan Location 9480) in the Commissioner of Police for the designated purpose of "Police".

Local Authority—City of Wanneroo.

JOHN PRITCHARD, Clerk of the Council.

#### LA401

### LAND ACT 1933 GLEN FORREST TOWNSITE AMENDMENT OF BOUNDARIES

DOLA File 3428/897V2.

His Excellency the deputy of the Governor in Executive Council has been pleased to approve, under Section 10 of the Land Act 1933 of the amendment of the boundaries of Glen Forrest Townsite to include the area now delineated on Land Administration Diagram 92210.

PUBLIC PLAN: BG34 (2) 28.29

A. A. SKINNER, Chief Executive.

**LA402****LAND ACT 1933****LAND (CROWN GRANT IN TRUST) ORDER**

DOLA File 2533/994.

Made by The deputy of the Governor under Section 33(4).

It is directed that Reserve No.43761 (Swan Location 12006) shall be granted to The St. John Ambulance Association in Western Australia Incorporated to be held in trust for the designated purpose of "Ambulance Depot" subject to the condition that the grantee shall not transfer, lease or mortgage the whole or any part of the land without the consent of the Governor.

J. PRITCHARD, Clerk of the Council.

**LA701****LAND ACT 1933****RESERVATION NOTICE**

The Crown Lands described below have been set apart as public reserves.

DOLA File 1080/992.

Reserve No. 42185 comprising Canning Location 3780 (formerly Lot 19 on Diagram 46207, Lot 14 on Diagram 42585 and the land and marked "Drain" on Diagram 19890) with an area of 3260 square metres for the designated purpose of "Public Recreation and Drainage".

Section 20A.

Public Plan: BG34 (2) 26.06. Croyden Road.

Local Authority—City of Armadale.

DOLA File 551/993.

Reserve No. 42795 comprising Youngs Lot 41 with an area of 499 square metres on Land Administration Diagram 91176 for the designated purpose of "Drainage".

Public Plan: Young TS. Knapp and Station Streets.

Local Authority—Shire of Albany.

DOLA File 1341/993.

Reserve No. 42797 comprising Youngs Lot 42 with an area of 760 square metres for the designated purpose of "Bush Fire Brigade Station".

Public Plan: Youngs TS. Station Street.

Local Authority—Shire of Albany.

DOLA File 2437/993.

Reserve No. 43107 comprising Bunbury Lot 749 with an area of 2.8916 hectares for the designated purpose of "Use and Requirements of the South West Development Authority".

Public Plans: BG30 (2) 01.32, 01.33, 02.32 and 02.33. Koombana Drive.

Local Authority—City of Bunbury.

DOLA File 1331/995

Reserve No. 43480 comprising Victoria Location 12058 (formerly Lot 72 on Plan 17609) with an area of 399 square metres for the designated purpose of "Drainage".

Section 20A

Public Plan: BE42 (2) 35.04. Watson Place

Local Authority—Shire of Irwin

Made by the deputy of the Governor under Section 29

DOLA File 1300/995

Reserve No. 43588 comprising Victoria Location 12050 (formerly Lot 41 on Diagram 16205) with an area of 5835 square metres for the designated purpose of "Drainage".

Section 20A

Public Plan: BE43(2) 36.03. Payne Crescent.

Local Authority—Shire of Irwin.

DOLA File 446/995.

Reserve No. 43716 comprising Canning Location 3911 with an area of 120 square metres on Land Administration Diagram 92043 for the designated purpose of "Telecommunications Tower".

Public Plan: BG34 (2) 13.13. Benningfield Road.

Local Authority—City of Melville.

DOLA File 437/995.

Reserve No. 43720 comprising Swan Location 11982 with an area of 2458 square metres on Land Administration Plan 18616 for the designated purpose of "Police".

Public Plan: BG34 (2) 8.40. Fernwood Square.

Local Authority—City of Wanneroo.

DOLA File 2122/991.

Reserve No. 43721 comprising Corrigin Lot 501 with an area of 9000 square metres on Land Administration Diagram 90194 for “Railway Purposes”.

Public Plan: BK33 (2) 12.22. Connelly Way.

Local Authority—Shire of Corrigin.

DOLA File 1521/995.

Reserve No. 43722 comprising Murray Location 1971 (formerly Lot 1001 on Diagram 67208) with an area of 125 square metres for the designated purpose of “Sewerage”.

Section 20A.

Public Plan: BG32 (2) 11.35. Tatham Road.

Local Authority—Shire of Murray.

DOLA File 1483/995.

Reserve No. 43723 comprising Murray Location 1969 (formerly Lot 253 on Plan 15148) with an area of 300 square metres for the designated purpose of “Sewerage”.

Section 20A.

Public Plan: BG32 (2) 10.35. Delta Drive.

Local Authority—Shire of Murray.

DOLA File 2047/995.

Reserve No. 43724 comprising Manjimup Lots 797, 798, 799, 800 and 833 with an area of 530 square metres for the designated purpose of “Use and Requirements of the Minister for Works”.

Public Plan: BG28 (2) 31.11. Giblett Street.

Local Authority—Shire of Manjimup.

DOLA File 1459/995.

Reserve No. 43726 comprising Esperance Lot 931 (formerly Lot 9 on Diagram 78766) with an area of 6321 square metres for the designated purpose of “Public Recreation”.

Section 20A.

Public Plan: CG29 (2) 18.17. Daw Drive.

Local Authority—Shire of Esperance.

DOLA File 1460/995.

Reserve No. 43728 comprising Esperance Lot 934 (formerly Lot 621 on Plan 14437) with an area of 3490 square metres for the designated purpose of “Public Recreation”.

Section 20A.

Public Plan: CG29 (2) 17.16. Dance Street.

Local Authority—Shire of Esperance.

DOLA File 1536/995.

Reserve No. 43729 comprising Esperance Lot 935 (formerly Lot 7 on Plan 12998) with an area of 60 square metres for the designated purpose of “Drainage”.

Section 20A.

Public Plan: CG29 (2) 14.14. Valley Road.

Local Authority—Shire of Esperance.

DOLA File 1537/995.

Reserve No. 43730 comprising Esperance Lot 936 (Lot 211 on Plan 10911) with an area of 600 square metres for the designated purpose of “Drainage”.

Section 20A.

Public Plan: CG29 (2) 17.16. Maple Street.

Local Authority—Shire of Esperance.

DOLA File 1997/991.

Reserve No. 43731 comprising Newdegate Lot 111 with an area of 888 square metres on Land Administration Plan 10119 for the designated purpose of “Use and Requirements of the Government Employees Housing Authority”.

Public Plan: Newdegate TS. Ness Road.

Local Authority—Shire of Lake Grace.

DOLA File 2055/995.

Reserve No. 43732 comprising Cockburn Sound Locations 4140 and 4141 with an area of 1.1209 hectares on Land Administration Diagram 92274 for the designated purpose of “Use and Requirements of the Minister for Works”.

Public Plan: BG34 (2) 08.10. Rockingham Road.

Local Authority—City of Cockburn.

DOLA File 728/984.

Reserve No. 43734 comprising Peawah Location 31 with an area of 1.9582 hectares on Land Administration Diagram 88273 for the designated purpose of "Repeater Station Site"

Public Plan: Roebourne (250).

Local Authority—Shire of Roebourne.

DOLA File 1617/995.

Reserve No. 43735 comprising Kwinana Lot 358 (formerly Lot 100 on Plan 19268) with an area of 2498 square metres for the designated purpose of "Drainage".

Section 20A

Public Plan: BG33 (2) 12.30. Wellard Road.

Local Authority—Town of Kwinana.

DOLA File 1609/995.

Reserve No. 43736 comprising Kwinana Lot 359 (formerly Lot 101 on Plan 19268) with an area of 1075 square metres for the designated purpose of "Drainage".

Section 20A

Public Plan: BG33 (2) 12.30. Wellard Road.

Local Authority—Town of Kwinana.

DOLA File 1608/995.

Reserve No. 43737 comprising Kwinana Lot 360 (formerly Lot 103 on Plan 18848) with an area of 1050 square metres for the designated purpose of "Drainage".

Section 20A.

Public Plan: BG33 (2) 12.30. Wellard Road.

Local Authority—Town of Kwinana.

DOLA File 1613/995.

Reserve No. 43738 comprising Kwinana Lot 361 (formerly Lot 102 on Plan 18848) with an area of 1101 square metres for the designated purpose of "Drainage".

Section 20A.

Public Plan: BG33 (2) 12.30. Wellard Road.

Local Authority—Town of Kwinana.

DOLA File 1120/994.

Reserve No. 43740 comprising Canning Location 4014 (formerly the land coloured brown and marked Pedestrian Accessway on Plan 11942) with an area of 143 square metres for the designated purpose of "Public Utilities Services".

Public Plan: BG34 (2) 22.06. Wakehurst Place.

Local Authority—City of Armadale.

DOLA File 668/991.

Reserve No. 43741 comprising Swan Location 11543 with an area of 570 square metres on Land Administration Diagram 90126 for the designated purpose of "Pumping Station".

Public Plan: BG34 (2) 10.17. Burke Drive.

Local Authority—City of Melville.

DOLA File 2542/994.

Reserve No. 43745 comprising King Location 791 (formerly Lot 43 on Plan 15905) with an area of 338 square metres for the designated purpose of "Waterway".

Section 20A.

Public Plan: Ivanhoe SE (25). Weaber Plain Road.

Local Authority—Shire of Wyndham-East Kimberley.

DOLA File 799/995.

Reserve No. 43746 comprising Pantapin Lots 36 and 37 (formerly Lots 25 and 26) with an area of 2021 square metres on Land Administration Diagram Northam 2667 for "Recreation and Municipal Purposes".

Public Plan: BJ34 (2) 39.25. Railway Street.

Local Authority—Shire of Quairading.

DOLA File 2281/994.

Reserve No. 43747 comprising Wellington Location 5654 with an area of 3301 square metres on Land Administration Diagram 91720 for the designated purpose of "Emergency Services".

Public Plan: BG31 (2) 06.03. Australind Road.

Local Authority—Shire of Harvey.

DOLA File 848/984.

Reserve No. 43748 comprising Cockburn Sound Location 4162 (formerly Lot 1 on Plan 14578) with an area of 1022 square metres for the designated purpose of "Public Recreation".

Section 20A.

Public Plan: BG34 (1) 24.15. Elderberry Drive.

Local Authority—City of Cockburn.

DOLA File 1413/982.

Reserve No. 43755 comprising Swan Location 12239 with an area of 4272 square metres on Land Administration Diagram 92213 for “School Purposes”.

Public Plan: BG34 (2) 22.33. Muriel Street.

Local Authority—Shire of Swan.

DOLA File 2533/994.

Reserve No. 43761 comprising Swan Location 12006 with an area of 933 square metres on Land Administration Diagram 91862 for the designated purpose of “Ambulance Depot”.

Public Plan: BG34 (2) 10.37. Eddington Road.

Local Authority—City of Wanneroo.

Made by the deputy of the Governor under Section 29

DOLA File 797/994.

Reserve No. 43766 comprising Canning Location 3999 (formerly land coloured brown and marked Pedestrian Accessway on Plans 14455 and 15571) with an area of 203 square metres for the designated purpose of “Water, Access and Parking”.

Public Plan: BG34 (2) 15.14. Concraige Way and Tansor Place.

Local Authority—City of Canning.

DOLA File 4872/965V2.

Reserve No. 43775 comprising Glen Forrest Lot 380 with an area of 922 square metres for the designated purpose of “Community Centre”.

Public Plan: BG34 (2) 27.29. Railway Parade.

Local Authority—Shire of Mundaring.

Made by the deputy of the Governor under Section 29

DOLA File 1444/979.

Reserve No. 43777 comprising Koorda Lots 96, 189, 190, 191, 192, 204, 210, 211, 212, 213, 214, 215, 221, 222, 223, 224, 225, 226, 229, 230, 231, 232, 233, 234, 235 and 286 with an area of 2.6911 hectares on Land Administration Plans 3247 and 10873 for the designated purpose of “Housing”.

Public Plans BJ37 (2) 29.30 and 30.30.

Local Authority—Shire of Koorda.

A. A. SKINNER, Chief Executive.

## LA801

### LAND ACT 1933 AMENDMENT OF RESERVES

Made by the deputy of the Governor under Section 37.

The following reserves have been amended.

DOLA File 2150/975.

Reserve No 219 (at Fremantle) “Technical School Site” to comprise Lot 2090 as surveyed and shown bordered pink on Land Administration Diagram 91200 in lieu of Lots 873 and 874 and of its area being established at 2444 square metres accordingly.

Public Plan: BG34 (2) 07.13. South Terrace.

Local Authority—City of Fremantle.

DOLA File 14943/902.

Reserve No 8660 (Cockburn Sound District) “School Site” to comprise Location 4139 as surveyed and shown bordered green on Land Administration Diagram 92274 in lieu of Locations 1769, 1791, 1792, 1949 and 2029 and of its area being reduced to 8516 square metres accordingly.

Public Plan: BG34 (2) 08.10. Rockingham Road.

Local Authority—City of Cockburn.

DOLA File 11470/906.

Reserve No 10616 (Boyanup Agricultural Area Lot 341) “Drain” to include Lots 438 (formerly Lot 78 on Plan 18584) and 439 (formerly Lot 67 on Plan 16956) and of its area being increased to 9.2883 hectares accordingly.

Public Plan: BG30 (2) 01.21. Woods Road.

Local Authority—Shire of Capel.

DOLA File 4741/907.

Reserve No 10960 (Kojonup District) “Schoolsite” to comprise Location 9314 as surveyed and shown on Land Administration Diagram 31295 and of its area remaining unaltered.

Public Plan: Broomehill SW (25). Flat Rocks Road.

Local Authority—Shire of Broomehill.

DOLA File 1733/989.

Reserve No 11896 (Melbourne District) "Trigonometrical Station" to comprise Location 3772 as surveyed and shown on Land Administration Plan 7067 and of its area being increased to 6045 square metres accordingly.

Public Plan: Cowalla (50)

Local Authority—Shire of Dandaragan.

DOLA File 2577/927.

Reserve No 19596 (Nelson District) "Gravel" to comprise Location 13470 as surveyed and shown bordered red on Land Administration Diagram 92267 in lieu of Location 10850 and of its area being reduced (recalculated) to 3.4819 hectares accordingly

Public Plan: Qualeup SW (25). Tenner Road.

Local Authority—Shire of Kojonup.

DOLA File 3114/989.

Reserve No 20092 (Thadoona District) "Stock Route" to exclude that portion now comprised in Location 15 as surveyed and shown bordered green on Land Administration Diagram 92162 and of its area being reduced by 9.4550 hectares accordingly.

Public Plan: Peak Hill (250). Great Northern Highway.

Local Authority—Shire of Meekatharra.

DOLA File 4893/922

Reserve No 22176 (Avon District) "Conservation and Site for Re-establishing Native Plant Species" to comprise Location 29144 as surveyed and shown bordered red on Land Administration Diagram 92151 and of its area being increased (recalculated) to 4.0476 hectares accordingly.

Public Plan: Koorda SW (25)

Local Authority—Shire of Koorda

DOLA File 570/951.

Reserve No 22927 (at Bunbury) "Use and Requirements of the Western Australian Land Authority" to comprise Lot 794 as surveyed and shown bordered green on Land Administration Diagram 92334 in lieu of Lots 325, 326, 327, 379 and 432 and of its area being increased (recalculated) to 4928 square metres accordingly.

Public Plan: BG30 (2) 1.33. Apex Drive.

Local Authority—City of Bunbury.

DOLA File 2044/963

Reserve No 27177 (Oldfield District) "Conservation of Flora and Fauna" to comprise Location 914 as delineated and shown bordered pink on Land Administration Reserve Diagram 1341 and of its area being increased (recalculated) to 27.2373 hectares accordingly.

Public Plan: Bandalup (50)

Local Authority—Shire of Ravensthorpe

Reserve 27177 is automatically vested in the National Parks and Nature Conservation Authority pursuant to Section 7 of CALM Act 1984.

DOLA File 2894/972.

Reserve No 32443 (Boulder Lots 3398 and 3399) "Water Supply Purposes" to include Lot 4515 as surveyed and shown bordered red on Land Administration Diagram 89628 in lieu of Lot 3398 and of its area being increased to 1238 square metres accordingly.

Public Plan: CF37 (2) 29.35. Conliffe and Kapai Places.

Local Authority—City of Kalgoorlie—Boulder.

DOLA File 2333/972.

Reserve No 32509 (Canning Location 3072) "Public Recreation" to exclude that portion containing 120 square metres now comprised in Location 3911 as surveyed and shown bordered red on Land Administration Diagram 92043 and of its area being reduced to 2.1122 hectares accordingly.

Public Plan: BG34 (2) 13.13. Benningfield Road.

Local Authority—City of Melville.

DOLA File 1022/969.

Reserve No 33093 (at Denmark) "Public Recreation" to comprise Lot 1054 as surveyed and shown bordered red on Land Administration Diagram 91708 in lieu of Lot 958 and of its area being reduced to 3035 square metres accordingly.

Public Plans: BJ26 (2) 20.12 and 21.12. Horsley Road.

Local Authority—Shire of Denmark.

DOLA File 3356/973.

Reserve No 33620 (at Bunbury) "Recreation, Launching Ramp and Parking" to comprise Lot 748 as surveyed and shown bordered red on Land Administration Plan 18454 in lieu of Lot 569 and of its area being increased to 2.1648 hectares accordingly.

Public Plans: BG30 (2) 01.32, 01.33, 02.32 and 02.33. Koombana Drive.

Local Authority—City of Bunbury.

DOLA File 2212/975.

Reserve No 34178 (Sussex Location 4636) "Public Recreation" to include Location 5000 (formerly Lot 4 on Diagram 50566) and of its area being increased to 1.3326 hectares accordingly.

Public Plan: Cowaramup SE (25). Bramley Road.

Local Authority—Shire of Augusta—Margaret River.

DOLA File 1686/977.

Reserve No 34936 (Canning Location 2949) "Drain" to exclude that portion containing 1064 square metres shown bordered green on Land Administration Diagram 92341 and of its area being reduced to 1.1203 hectares accordingly.

Public Plan: BG34 (2) 15.15. Moonie Street.

Local Authority—City of Canning.

DOLA File 3143/976V2.

Reserve No 35198 (Swan District) "Ambulance Depot Site" to comprise Location 12225 (formerly Location 9567) and of its area remaining unaltered.

Public Plan: BG34 (2) 11.38. Marangaroo Drive.

Local Authority—City of Wanneroo.

DOLA File 2179/978.

Reserve No 35580 (at Exmouth) "Use and Requirements of the Minister for Works" to comprise Lot 1405 on Land Administration Plan 11578 in lieu of Lot 740 and of its area remaining unaltered.

Public Plan: BD62 (2) 14.12. Carr Way.

Local Authority—Shire of Exmouth.

DOLA File 1253/975.

Reserve No 35997 (Gascoyne Locations 352 and 390) "Government Requirements (Flood Prone Area)" to exclude that portion containing 9134 square metres now comprised in the area shown bordered green on Land Administration Diagram 92188 and of its area being reduced to 4.4107 hectares accordingly.

Public Plan: AN54 (2) 10.08.

Local Authority—Shire of Carnarvon.

DOLA File 1486/979.

Reserve No 36346 (Wellington Locations 5302, 5450 to 5455 inclusive, 5529 and 5530) "Public Recreation" to—

- (a) include Location 5642 (formerly Lot 36 on Plan 18466) and
- (b) exclude that portion containing 3301 square metres now comprised in Location 5654 as surveyed and shown bordered red on Land Administration Diagram 91720 and of its area being increased to 26.9028 hectares accordingly.

Public Plans: BG31 (2) 06.02, 06.03, 06.03 and 06.04. Australind Road.

Local Authority—Shire of Harvey.

DOLA File 2719/978.

Reserve No 38201 (Esperance Lot 2022) "Public Recreation" to include Location 2098 (formerly Lots 17 and 18 on Plan 14426) and of its area being increased to 3.7439 hectares accordingly.

Public Plan: CG29 (10) 3.4. Stearnes Road.

Local Authority—Shire of Esperance.

DOLA File 3105/986.

Reserve No 40216 (Esperance Location 2036) "Public Recreation" to include Locations 2099 (formerly Lot 57 on Plan 17572) and 2100 (formerly Lot 1 on Plan 14813) and of its area being increased to 30.8364 hectares accordingly.

Public Plans: CG29 (10) 4.4 and 4.5. near Orana Drive.

Local Authority—Shire of Esperance.

DOLA File 2093/987.

Reserve No 40283 (Canning Location 3572) "Child Care Centre" to include Location 3573 as surveyed and shown on Land Administration Diagram 88044 and of its area being increased to 5848 square metres accordingly.

Public Plan: BG34 (2) 17.22. Paterson Road.

Local Authority—City of Belmont.

DOLA File 1455/989

Reserve No 41211 (Margaret River Lots 215, 216 and 217) "Public Recreation" to include Lot 252 (formerly Lot 122 on Plan 13773) and its area being increased to 1.1252 hectares accordingly.

Public Plan: BF29 (2) 10.02 Willmott Avenue.

Local Authority—Shire of Augusta—Margaret River.



DOLA File 1476/990.

Reserve No 41522 (Swan Location 11385) "Public Recreation" to include Locations 12014, 12015 12016, 12439 and 12440 (formerly Lots 233, 321 and 322 on Plan 19094, Lot 320 on Plan 19703 and Lot 100 on Plan 17352) and of its area being increased to 5.6959 hectares accordingly.

Public Plans: BG34 (1) 28.73, 28.74, 29.73 and 29.74. Paradise Quays.

Local Authority—Shire of Swan

DOLA File 2789/994.

Reserve No 43259 (King Location 318) "Agriculture and Associated Purposes" to exclude that portion now comprised in Location 794 as surveyed and shown bordered green on Land Administration Plan 18988 and of its area being reduced to 139.1670 hectares accordingly.

Public Plan: Ivanhoe SE (25). Mulligans Lagoon Road.

Local Authority—Shire of Wyndham-East Kimberley.

DOLA File 2574/994.

Reserve No 43317 (Victoria Location 12010) "Public Recreation" to include Location 12065 (formerly Lot 50 on Diagram 85271) and of its area being increased to 816 square metres accordingly.

Public Plans: BE43 (2) 18.14 and 19.14. Geraldton—Mount Magnet Road.

Local Authority—Shire of Greenough

DOLA File 1166/969

Reserve No 32334 (Swan District) "Schoolsite" to comprise Location 12008 as surveyed and shown bordered red on Land Administration Diagram 91862 in lieu of Location 8961 and of its area being reduced to 4.0820 hectares accordingly

Public Plan: BG 34 (2) 10.37. Eddington Road.

Local Authority—City of Wanneroo

DOLA File 1739/976

Reserve No 34118 (Swan District) "Police" to comprise Location 12007 as surveyed and shown bordered red on Land Administration Diagram 91862 in lieu of Location 9480 and of its area being reduced to 1.2242 hectares accordingly

Public Plan: BG 34 (2) 10.37. Eddington Road.

Local Authority—City of Wanneroo

A. A. SKINNER, Chief Executive.

## LA802

### LAND ACT 1933

#### AMENDMENT OF CLASS 'A' RESERVE

Made by The deputy of the Governor under Section 31(4).

The following reserve has been amended.

DOLA File 1428/904V5.

Reserve No 17098 (Canning District) "Recreation and Public Park" to comprise Location 3894 as surveyed and shown bordered red on Land Administration Plan 18532 in lieu of Locations 624, 1019, 1238 and 1243 and of its area being reduced (recalculated) to 158.5776 hectares accordingly.

Public Plans: BG34 (2) 21.19, 21.20, 21.21, 22.19 and 22.20. Hartfield Road.

Local Authority—Shire of Kalamunda.

A. A. SKINNER, Chief Executive.

## LA901

### LAND ACT 1933

#### Change of Purpose of Reserves

Made by the deputy of the Governor under Section 37.

The purpose of the following reserves have been changed.

DOLA File 14943/902.

Reserve No 8660 (Cockburn Sound Location 4139) being changed from "School Site" to "Use and Requirements of the Minister for Works".

Public Plan: BG34 (2) 08.10. Rockingham Road.

Local Authority—City of Cockburn.

DOLA File 4741/907.

Reserve No 10960 (Kojonup Location 9314) being changed from "Schoolsite" to "Historical Site—School".

Public Plan: Broomehill SW (25). Flat Rocks Road.

Local Authority—Shire of Broomehill.

DOLA File 1921/914.

Reserve No 15362 (Murray Location 1064) being changed from “Gravel” to “Recreation”.

Public Plan: BG33 (10) 5.3. South Western Highway.

Local Authority—Shire of Serpentine—Jarrahdale.

DOLA File 2395/916.

Reserve No 16665 (Nelson Location 7268) being changed from “School Site” to “Historic School Site”.

Public Plan: Dinninup NE (25). Kulikup Road North.

Local Authority—Shire of Boyup Brook.

DOLA File 1661/918.

Reserve No 17761 (South Kumminin Lot 8) being changed from “Agricultural Hall Site” to “Use and Requirements of the Shire of Narembeen”.

Public Plan: South Kumminin TS. Cheetham Street.

DOLA File 815/941.

Reserve No 22266 (Denison Lots 55 and 166) being changed from “Recreation” to “Municipal Purposes and Recreation”.

Public Plan: BE41 (2) 34.40. Point Leander Drive Local Authority—Shire of Irwin.

DOLA File 8258/950.

Reserve No 23203 (Narrogin Lot 1624) being changed from “Public Buildings” to “Use and Requirements of the Government Employees Housing Authority”.

Public Plans: BJ31 (2) 11.36 and 12.36. Gray Street.

Local Authority—Town of Narrogin.

DOLA File 2044/963

Reserve No 27177 (Oldfield Location 914) being changed from “Conservation of Flora” to “Conservation of Flora and Fauna”

Public Plan: Bandulup (50).

Local Authority—Shire of Ravensthorpe

DOLA File 3143/976V2.

Reserve No 35198 (Swan Location 12225) being changed from “Ambulance Depot Site” to “Police Purposes”.

Public Plan: BG34 (2) 11.38. Marangaroo Drive.

Local Authority—City of Wanneroo.

DOLA File 3354/977V2.

Reserve No 37618 (Quairading Lot 334) being changed from “Agriculture Protection Board Purposes” to “Depot Site”.

Public Plan: BJ34 (2) 24.21. Near Refuse Road.

Local Authority—Shire of Quairading.

DOLA File 2097/993.

Reserve No 42826 (Kwolyin Agricultural Area Lot 427) being changed from “Recreation” to “Use and Requirements of the Shire of Bruce Rock”.

Public Plan: BK34 (2) 9.27. Jermyn Street.

A. A. SKINNER, Chief Executive.

---

## LB201

### LAND ACT 1933

#### CANCELLATION OF RESERVES

Made by The deputy of the Governor under Section 37.

The following reserves have been cancelled.

DOLA File 5161/901.

Reserve No 7813 (Davyhurst Town Lot 131) “School Site”.

Public Plan: Davyhurst TS. Siberia Street.

Local Authority—Shire of Menzies.

DOLA File 3543/990.

Reserve No 9451 (Ninghan Location 9) “Water”.

Public Plan: Wilgie (50). (not charted) Local Authority—Shire of Koorda.

DOLA File 4464/906.

Reserve No 10356 (Edjudina District) “School”.

Public Plan: Kurnalpi (250). Kurnalpi—Pinjin Road.

Local Authority—Shire of Menzies.

DOLA File 1789/989.

Reserve No 11953 (Cockburn Sound District) “Trigonometrical Station”.

Public Plan: BG33 (2) 3.29.

Local Authority—City of Rockingham.

DOLA File 7097/909.

Reserve No 12311 (Williams District) “Schoolsite”.

Public Plan: Harrismith SW (25).

Local Authority—Shire of Wickiepin.

DOLA File 2043/955.

Reserve No 24279 (Canning Location 3573) “Public Recreation”.

Public Plan: BG34 (2) 17.22. Paterson Road.

Local Authority—City of Belmont.

DOLA File 3317/963.

Reserve No 27515 (Swan Location 7865) “Use and Requirements of the City of Stirling”.

Public Plan: BG34 (2) 12.31. Michael Street.

DOLA File 1195/984.

Reserve No 38758 (Swan Location 10553) “Use and Requirements of the City of Belmont”.

Public Plan: BG34 (2) 19.22. Abernathy Road.

DOLA File 2123/991.

Reserve No 43079 (Narngulu Lot 101) “Use and Requirements of the Minister for Works”.

Public Plans: BE43 (2) 20.10 and 20.11. Geraldton—Walkaway Road.

Local Authority—Shire of Greenough.

DOLA File 1158/995.

Reserve No 43230 (Swan Location 12002) “Public Utilities”.

Public Plan: BG34 (2) 16.36. Bellefin Drive.

Local Authority—Shire of Swan.

DOLA File 805/995.

Reserve No 43372 (Cottesloe Lot 369) “Use and Requirements of the Minister for Works”.

Public Plan: BG34 (2) 8.21. Railway Street.

Local Authority—Town of Cottesloe.

A. A. SKINNER, Chief Executive.

## LB301

### PUBLIC WORKS ACT, 1902

#### SALE OF LAND

NOTICE is hereby given that His Excellency the Governor has authorised under Section 29(7)(a)(ii) of the Public Works Act, 1902 (as amended) of the sale by public auction or private contract of the land hereinafter described, such land being no longer required for the work for which it was acquired.

#### LAND

File No. 1773/995

Portion of Victoria Location 2022 and being Lot 44 on Plan 3087 and being the whole of the land contained in Certificate of Title Volume 1242 Folio 397.

File No. 2047/995

Manjimup Lots 797, 798, 799, 800 and 833 comprising Reserve 43724 as is shown on DOLA Diagram 92313.

File No. 14943/902

Cockburn Sound Locations 1949, 1769, 1791, 1792 and 2029 comprising Reserve 8660.

Notice is hereby given that His Excellency the Governor has approved under Section 29B(1)(a)(i) of the Public Works Act, 1902 (as amended) of the sale by public auction or private contract of the land hereinafter described, which was compulsorily taken or resumed under that Act for a public work nominated and has been used for that public work for a period of ten years or more and being no longer required for that work.

#### 1. Public Work—Access to State Forest South-East of Jardee

File No. 2370/994

Portion of Nelson Locations 4200, 3713, 8161 and 3924 formerly held in Certificate of Title Volume 1079 Folio 779.

## 2. Public Work—Hamilton Hill School

File No. 14943/902

The resumed land formerly being portion of Cockburn Sound Location 10 and being part of Lot 10 on deposited Plan 2510 held in Certificate of Title Volume 288 Folio 85.

Dated this 15th day of August 1995.

A. A. SKINNER, Chief Executive.

**LOCAL GOVERNMENT****LG401****SHIRE OF DALWALLINU****Cemetery Fees**

Burial Fees	Interment:	Adult .....	\$86
		Child (under 7 years) .....	\$60
		Stillborn or child under 48 hrs old .....	\$40
Grant of Right of Burial (Reservation)			
		Ordinary Land 2400 x 1200 mm .....	\$25
		Special Land 2400 x 1200 mm .....	\$30
Exhumation Fee .....			\$60
Re-interment .....			\$60
Disposal of Ashes			
		Interment of ashes in family grave .....	\$35
Niche Wall	Single Niche (inc. plaque & inscription) .....		\$85
		Double Niche (inc. plaque & 1st insc.) .....	\$140
		Double Niche (2nd inscription) .....	\$60
Reservations .....			\$25
Penalty Fees			
		For each interment in open ground without due notice (By-law 3) .....	\$40
		For each interment outside usual hours (By-law 9) .....	\$40
		Late Arrivals (By-law 10) .....	\$40
Extra Charges			
		Interment on Saturday, Sunday or Public Holiday .....	\$60
Re-openings for multiple interments—			
		Ordinary Grave .....	\$25
		Monumented Grave .....	\$35
		Brick Grave .....	\$45
		Vault .....	\$45
Funeral Directors Licence—Annual Fee .....			\$25

**LG402****SHIRE OF SWAN****Ranger**

It is hereby notified for public information that Kathleen O'Garr has been appointed Acting Ranger for the period from 21 August 1995, until further notice, for the following purposes—

- (1) Local Government 1960
- (2) Dog Act 1976
- (3) Litter Act 1979
- (4) Bush Fires Act 1954

and for the purpose of control and supervision of any of the by-laws of council, including—

- (1) By-law relating to parking
- (2) By-law relating to dogs
- (3) By-law relating to litter
- (4) By-law relating to signs
- (5) By-law relating to reserves

E. W. T. LUMSDEN, Chief Executive Officer/Shire Clerk.

**LG501**

**LOCAL GOVERNMENT ACT 1960**  
**HEALTH ACT 1911**  
**MEMORANDUM OF IMPOSING RATES**

To Whom it May Concern,

At a meeting of the Narrogin Shire Council held on 20 July 1995, it was resolved that the rates and charges specified hereunder should be imposed on all rateable property within the Shire of Narrogin in accordance with the Local Government Act 1960 and Health Act 1911.

Dated this 27th day of July 1995.

D. L. WIESE, President.  
G. R. McKEOWN, Shire Clerk.

Schedule of Rates and Charges

General Rate—

- 1.4387 cents in the dollar on Unimproved Valuations excepting the Highbury and Yilliminning Townsites.
- 6.2856 cents in the dollar on Gross Rental Valuations.

Minimum Rate—

- \$216.00 per assessment on Unimproved Valuations.
- \$140.50 per assessment in the Highbury and Yilliminning Townsites.

Discount—

- A discount of ten (10) per cent will be allowed on current rates paid within 30 days.

Penalty—

- 10 per cent payable on all rates (except Deferred Pensioners' Rates) remaining unpaid at the close of business 31 January 1996.

Rubbish Charge—

- Zone A—\$110.00 per annum per 240 litre bin service.
- Zone B—\$132.00 per annum per 240 litre bin service.

**LG502**

**LOCAL GOVERNMENT ACT 1960**  
**HEALTH ACT 1911**  
*Shire of Beverley*  
**MEMORANDUM OF IMPOSING RATES**

To Whom it May Concern,

At a meeting of the Beverley Shire Council held on 27 July 1995, it was resolved that all rates and charges specified hereunder be imposed on all rateable property within the district of the Municipality in accordance with the provisions of the Local Government Act 1960 and Health Act 1911.

Dated this 15th day of August 1995.

M. A. WOODS, President.  
K. L. BYERS, Shire Clerk.

Schedule of Rates and Charges

General Rates—

- .021976 cents in the dollar on Unimproved Values
- 11.3548 cents in the dollar on Gross Rental Values

Minimum Rates—

- \$77.00 per lot or location in Mt Kokeby and Mawson townsites
- \$156.00 per lot or location for Other Rural land
- \$156.00 per lot or location in the Beverley townsite

Discount—

- A discount of ten per cent will be allowed on current rates paid in full within 35 days from the date of service of the notice.

Rubbish Charge—

- \$64.00 per annum for removal of one standard size bin per week.

**LG503****LOCAL GOVERNMENT ACT 1960  
HEALTH ACT 1911***Shire of Toodyay***MEMORANDUM OF IMPOSING RATES 1995/96**

To Whom it May Concern,

At a meeting of the Council of the Shire of Toodyay held on 10 July 1995, it was resolved that the rates and charges specified hereunder should be imposed on all rateable property within the district of the Shire of Toodyay in accordance with the provisions of the Local Government Act 1960 and the Health Act 1911 as amended.

Dated this 10th day of July 1995.

L. A. HORT, President.  
ROBERT J. MILLAR, Shire Clerk.

---

**Schedule of Rates and Charges Levied****General Rate—****Gross Rental Values—**

Central Ward 7.3500 cents in the dollar  
Rural Areas 7.3500 cents in the dollar

**Unimproved Values—**

Rural Zones 0.8295 cents in the dollar  
Special Rural Zones 0.8925 cents in the dollar

**Minimum Rate—****Gross Rental Values—**

Central Ward \$280.00 per Lot  
Rural Areas \$280.00 per Assessment

**Unimproved Values—**

Rural Zones \$330.00 per Assessment  
Special Rural Zones \$330.00 per Assessment

**Rubbish Rate—**

\$91.50 per annum for weekly removal of 1 standard 140 or 240 litre bin.

**Waste Transfer Station Rate—**

\$38.00 per annum on each assessment to recover the cost of operation of Council's Waste Transfer Station and the disposal of refuse, except where adjoining assessments held by one family can be demonstrated as being on a contiguous use basis.

**Discount—**

A 10 per cent discount will be allowed on current general rates and minimum rates paid in full on or before 4.00pm, 18 September 1995.

**Penalty—**

A penalty of 10 per cent will be applied to all rates unpaid after 31 January 1996, except for those owed by eligible pensioners.

**LG601****BUSH FIRES ACT 1954**

(Section 33)

*Shire of Ashburton***NOTICE TO ALL OWNERS AND/OR OCCUPIERS OF TOWNSITE LAND IN THE  
SHIRE OF ASHBURTON**

Pursuant to the powers contained in section 33 of the above Act, you are hereby required on or before 1st day of November 1995, or within fourteen days of the of your becoming owner or occupier should this be after the 1st day of November 1995, and thereafter up to and including the 31st March 1996, to have, and maintain a firebreak clear of inflammable material in accordance with the following.

- (1) On Townsite Land or Land Subdivided for Residential Purposes—clear of all inflammable material firebreaks at least three metres wide immediately inside all external boundaries of each single lot owned or occupied by you, and also immediately surrounding all building situated on the land. Keep gardens free of unnecessary leaves and rubbish, and lop any trees that can endanger the house in the event of a fire.
- (2) Fuel Dumps and Depots—remove all inflammable material from all land where fuel drum ramps or drums are located and where fuel drums, whether containing fuel or not, are stored, to a distance of at least five metres outside the perimeter of any drum, ramp or stack of drums.

If for any reason it is considered impracticable to provide firebreaks as required by this notice, the approval of the Fire Control Officer must be obtained to construct such firebreaks in an alternative position.

The penalty for failing to comply with this notice is a fine of not more than \$1,000 or a prescribed penalty of \$80 on service of an infringement notice, and a person in default is also liable whether prosecuted or not, to pay the cost of performing the work directed by this notice if it is not carried out by the owner or occupier by the date required by this notice.

If the requirements of this notice are carried out by burning, such burning must be in accordance with the relevant provisions of the Bush Fires Act, which include the necessity for permits to burn during the restricted burning season.

L. A. VICARY, Shire Clerk.

## LG602

### BUSH FIRES ACT 1954

#### BUSH FIRE NOTICE

##### *Shire of Kellerberrin*

#### Notice to Owners and Occupiers of Land within the Shire of Kellerberrin

Pursuant to the powers contained in section 33 of the Bush Fires Act 1954, you are required on or before the date mentioned in the following Schedule to have a firebreak clear of all flammable matter and maintain the firebreak to at least the width mentioned and in the manner described in the following Schedule of Land owned or occupied by you.

#### Schedule

#### 1. DATE

- (A) RURAL LAND      1st November, 1995 to 1st April, 1996  
Surrounding Building/Haystacks and Fuel Dumps
- (B) TOWNSITE LAND      1st November, 1995 to 1st April, 1996

#### 2. WIDTH AND MANNER DESCRIBED

- (a) Rural Land—At least 3 metres wide and not more than 100 metres from the perimeter of all buildings and/or haystacks or groups of buildings and/or haystacks so as to completely surround the buildings, haystacks and/or fuel dumps or so as to effectively surround the buildings, haystacks and/or fuel dumps which may be combined with strategic breaks e.g. roads, clear ground etc, with an effective cleared width of 3 metres.
- (b) Townsite Land
  - 1. If lot is 2 024 m<sup>2</sup> (1/2 acre) or less, clear of all flammable material from the whole of the area. Acceptable methods of clearing include grazing, mowing, grading or burning.
  - 2. If lot is larger than 2 024 m<sup>2</sup> (1/2 acre), there be a firebreak of either 3 metres inside the boundary or 3 metres outside the boundary. Where there is a road free of flammable material, applications can be made annually to the Chief Fire Control Officer for exemption.
- (c) Fuel Dumps—

In respect of land owned or occupied by you, on which is situated any fuel dump, in addition to the requirements of paragraphs (a) and (b) you shall remove all flammable materials or material likely to become flammable during summer from land occupied by bulk storage tanks and/or drums used for storage of liquid fuel whether the bulk storage tanks and/or drums contain liquid fuel or not. This includes the land on which ramps for holding the drums are constructed. The flammable material free ground must be maintained to a distance of at least 3 metres outside the perimeter of any drum, stack of drums or drum ramp or bulk storage tank.

Flammable material is defined for the purpose of this notice to include vegetation, timber, boxes, cartons, paper and like materials, rubbish and any other combustible matter, but does not include green standing trees, garden plants, growing bushes or maintained lawns, stacked wood heaps or buildings.
- (d) If it is considered to be impracticable for any reason to clear firebreaks on the land in the situations required by this Notice or by the date required by this Notice you may apply to the Council or its duly Authorised Officer for variations by the Order. An application must be made no later than 14 days prior to the date by which firebreaks are required to be constructed, for permission to provide firebreaks in alternative positions or by an alternative date or to take alternative action to abate fire hazards on the land. If permission is not granted by the Council or its duly Authorised Officer you shall comply with the requirements of this Notice.
- (e) The penalty for failing to comply with this Notice is a fine and the person in default is liable, whether prosecuted or not, to pay the cost of performing the work.
- (f) If the requirements of this notice are carried out by burning, such burning must be in accordance with the relevant provision of the Bush Fires Act 1954.

**ROAD RESERVES**

Owners and occupiers of land are hereby notified that Council has adopted a policy of NO roadside burning or spraying for the purpose of fire protection. In certain circumstances, Council permission can be granted to spray or burn upon application.

**PADDOCK BURNS**

At any time, where a landholder intends to burn, a three (3) metre firebreak clear of flammable material must be placed within the property alongside the road reserve to prevent the escape of fire from the paddock to the road reserve.

By Order of the Council.

N. L. MASON, Shire Clerk.

**LG603****BUSH FIRES ACT 1954**

(Section 33)

*Shire of Beverley*

**NOTICE TO OWNERS AND OCCUPIERS OF LAND IN THE BEVERLEY MUNICIPALITY**

Pursuant to the powers contained in section 33 of the above Act, you are hereby required on or before the 30th October, 1995 within the Shire of Beverley to plough, cultivate, scarify, chemically spray or otherwise clear and thereafter maintain free of all inflammable material until the 15th April, 1996 firebreaks as stipulated in the following positions on the land owned or occupied by you.

**RURAL LAND**

1.1 Within 60 metres of the perimeter of all buildings and haystacks on the land, to completely surround the building or group of buildings. The cleared land is to extend for a distance of not less than 4 metres completely surrounding all buildings and haystacks.

1.2 Land, the bush on which has been bulldozed, chained or prepared in any similar manner for clearing or burning on the following land shall be completely surrounded by a firebreak as follows:

On cleared land—not less than 4 metres wide. Adjacent to standing bush land—not less than 20 metres wide. (Note: Firebreaks may be provided on adjoining land.)

1.3 ABSENTEE RURAL LAND OWNERS/OCCUPIERS—NOT LIVING IN BEVERLEY SHIRE:—To construct a firebreak not less than 2.2 metres wide, free of all inflammable material inside and along all external boundaries.

1.4 STATIONARY PUMPS AND MOTORS:—All grass or other inflammable materials must be cleared from areas where stationary pumps and motors are situated. The cleared land is to extend for a distance of not less than 4 metres completely surrounding stationary pumps and motors.

1.5 FUEL DRUMS:—All grass and other inflammable materials must be cleared from areas where fuel drums, bowsers, and/or overhead fuel tanks, either empty or containing fuel are stored. The cleared area is to extend for a distance of at least 6 metres completely surrounding the fuel drums, bowsers and/or overhead fuel tanks.

1.6 BURNING OF PADDOCKS:—A firebreak not less than 2.2 metres wide is required around the paddock that burning is taking place in.

**BEVERLEY TOWNSITE:** On or before the 30th November, 1995.

That all buildings or group of buildings have an area not less than four (4) metres wide from such building clear of all inflammable material.

- (a) All lots with an area of .1012 ha (1/4 acre) or less shall be either—
  - (i) Clear of all inflammable material; or
  - (ii) Have grass mown to a height no greater than 5 cms.
- (b) All lots with an area greater than .1012 ha (1/4 acre) but no larger than .8084 ha (2 acres) shall be either—
  - (i) Clear of all inflammable material; or
  - (ii) Have all fallen timber removed and a firebreak of at least 2.2 metres wide, completely free of all inflammable material provided inside and along all external boundaries.
- (c) All lots or combination of lots that comprise of one holding and having an area greater than .8084 ha (2 acres) shall have a firebreak of 2.2 metres wide free of all inflammable material provided inside and along all external boundaries.

If it is impracticable for any reason to comply with the above requirements of this notice, owners or occupiers should seek Council approval to make necessary adjustments.

The firebreaks will be inspected shortly after the respective completion dates applicable to the various areas, and the penalty for failing to comply with this notice is a fine of not more than \$1000, or a penalty of \$80 may be incurred by issue of an infringement notice, and a person in default is also liable, whether prosecuted or not, to pay the cost of performing the work directed in this notice if it is not carried out by the owner or occupier by the date required by this notice.



If the requirements of this notice are carried out by burning, such burning must be in accordance with the relevant provisions of the Bush Fires Act, which includes the necessity for permits to burn during the restricted burning season.

By Order of the Council.

K. L. BYERS, Shire Clerk.

**LG604****BUSH FIRES ACT 1954**

*Town of Narrogin*

**FIRE-BREAK ORDER AND INFORMATION****NOTICE TO ALL OWNERS AND/OR OCCUPIERS OF LAND WITHIN THE MUNICIPALITY OF THE TOWN OF NARROGIN**

Pursuant to the powers contained in section 33 of the above Act, you are hereby required, on or before 7 November 1995 or within fourteen (14) days of you becoming the owner or occupier should this be after 7 November 1995, to clear fire-breaks in accordance with the following and thereafter to maintain the fire-breaks clear of inflammable material up to and including 29 March 1996 (inclusive).

1. Where the area of land is 4050 square metres or less in area all inflammable material on the land shall be removed by burning, close mowing, cultivation, grubbing or approved spraying. Burning is not accepted practice on lots less than 2000 square metres.
2. Where the area of land exceeds 4050 square metres in area fire-breaks at least 2.5 metres wide shall be cleared of all inflammable material inside all external boundaries of the land and also surrounding all buildings situated on the land by burning, cultivation or approved spraying.

If it is considered to be impracticable to clear fire-breaks as required by this notice you may apply to the Council or its duly authorised officer, not later than 1 November 1995 for permission to take alternative action to abate fire hazards on the land. If permission is not granted by the Council or its duly authorised officer you shall comply with the requirements of this notice.

The penalty for failure to comply with this notice is a fine of \$40 by infringement notice or \$400 by prosecution and a person in default is also liable, whether prosecuted or not, to pay the costs of performing the work directed by the date required by this notice.

If the requirements of this notice are carried out by burning such burning must be in accordance with Section 18 of the Bush Fires Act. Permits may be obtained from Fire Control Officers.

**For Information**

The prohibited burning and restricted burning dates for Narrogin are as follows. These dates may be varied by fourteen (14) days by the Council if conditions warrant. (Refer Public Notices—"Narrogin Observer" newspaper.)

Prohibited Burning	7 November 1995 to 14 February 1996 (inclusive)
Restricted Burning	19 September 1995 to 6 November 1995 (inclusive)
	15 February 1996 to 29 March 1996 (inclusive)

STEPHEN TINDALE, Town Clerk/Chief Executive.

**LG901****LOCAL GOVERNMENT ACT 1960**

*Shire of Perenjori*

**Notice of Intention to Borrow Proposed Loan 80 of \$150 000**

It has been noted that an error occurred in the notice published in the *Government Gazette* of 28 July 1995, on page 3249. To correct this error, delete Loan 80 where it appears and insert Loan 85 therein.

Dated 17 August 1995.

W. L. KING, President.  
P. G. ANDERSON, Shire Clerk.

**LG902****LOCAL GOVERNMENT ACT 1960***Shire of Quairading***NOTICE OF INTENTION TO BORROW**

Proposed Loan No. 101 of \$250 000

Pursuant to section 610 of the Local Government Act 1960, the Shire of Quairading hereby gives notice that it proposes to borrow \$250,000 by a single debenture on the following terms and for the following purposes—

For a period of fifteen (15) years, repayable in thirty (30) equal half yearly instalments of principal and interest with the interest rate being reviewed after seven (7) years during the term of the loan, repayable at the office of the Council, Jennaberring Road, Quairading.

Purpose: Administration Centre Alterations.

The Schedule required by section 609 of the Local Government Act 1960, for the above loan is available for inspection at the office of the Council during normal business hours for thirty five (35) days after the publication of this notice.

G. C. WACKETT, President.  
G. A. FARDON, Shire Clerk.

**LG903****LOCAL GOVERNMENT ACT 1960***Shire of Quairading***NOTICE OF INTENTION TO BORROW**

Proposed Loan No. 104 of \$17 400

Pursuant to section 610 of the Local Government Act 1960, the Shire of Quairading hereby gives notice that it proposes to borrow \$17 400 by a single debenture on the following terms and for the following purposes—

For the period of seven (7) years, repayable in fourteen (14) half yearly instalments of principal and interest, repayable at the office of the Council, Jennaberring Road, Quairading.

Purpose: Tennis Court Relocation and Resurfacing

Note: The repayment of principal and interest will be met in full by the Quairading Tennis Club.

The Schedule required by section 609 of the Local Government Act 1960, for the above loan is available for inspection at the office of the Council during normal business hours for thirty five (35) days after the publication of this notice.

G. C. WACKETT, President.  
G. A. FARDON, Shire Clerk.

**PLANNING****PD401****TOWN PLANNING AND DEVELOPMENT ACT 1928****SCHEME AMENDMENT AVAILABLE FOR INSPECTION***City of Nedlands*

Town Planning Scheme No. 2—Amendment No. 106

Ref: 853/2/8/4, Pt 106.

Notice is hereby given that the City of Nedlands has prepared the abovementioned scheme amendment for the purpose of adding to Schedule 1 the "Additional Use—Office—Service" at No. 132 (Lot 131) Rochdale Road, Mt Claremont.

Plans and documents setting out and explaining the scheme amendment have been deposited at Council Offices, 71 Stirling Highway, Nedlands and at the Western Australian Planning Commission, Albert Facey House, 469 Wellington Street, Perth, and will be available for inspection during office hours up to and including 3 October 1995.

Submissions on the scheme amendment should be made in writing on Form No. 4 and lodged with the undersigned on or before 3 October 1995.

This amendment is available for inspection in order to provide an opportunity for public comment and it should not be construed that final approval will be granted.

N. G. LEACH, Town Clerk.

PD402

**TOWN PLANNING AND DEVELOPMENT ACT 1928**  
**SCHEME AMENDMENT AVAILABLE FOR INSPECTION**

*Shire of Bridgetown-Greenbushes*

Town Planning Scheme No. 3—Amendment No. 38

Ref: 853/6/5/3, Pt 38.

Notice is hereby given that the Shire of Bridgetown-Greenbushes has prepared the abovementioned scheme amendment for the purpose of inserting a new clause, 3.4.8, into the Scheme Text giving Council the power to modify development standards prescribed by the Scheme.

Plans and documents setting out and explaining the scheme amendment have been deposited at Council Offices, 1 Steere Street, Bridgetown and at the Western Australian Planning Commission, Albert Facey House, 469 Wellington Street, Perth, and will be available for inspection during office hours up to and including 3 October 1995.

Submissions on the scheme amendment should be made in writing on Form No. 4 and lodged with the undersigned on or before 3 October 1995.

This amendment is available for inspection in order to provide an opportunity for public comment and it should not be construed that final approval will be granted.

I. BODILL, Shire Clerk.

PD403

**TOWN PLANNING AND DEVELOPMENT ACT 1928**  
**SCHEME AMENDMENT AVAILABLE FOR INSPECTION**

*Shire of Bridgetown-Greenbushes*

Town Planning Scheme No. 4—Amendment No. 30

Ref: 853/6/5/4, Pt 30.

Notice is hereby given that the Shire of Bridgetown-Greenbushes has prepared the abovementioned scheme amendment for the purpose of inserting a new clause, 3.4.4, into the Scheme Text giving Council the power to modify development standards prescribed by the Scheme.

Plans and documents setting out and explaining the scheme amendment have been deposited at Council Offices, 1 Steere Street, Bridgetown and at the Western Australian Planning Commission, Albert Facey House, 469 Wellington Street, Perth, and will be available for inspection during office hours up to and including 3 October 1995.

Submissions on the scheme amendment should be made in writing on Form No. 4 and lodged with the undersigned on or before 3 October 1995.

This amendment is available for inspection in order to provide an opportunity for public comment and it should not be construed that final approval will be granted.

I. BODILL, Shire Clerk.

**POLICE**

PE301

**MARINE STORES ACT 1902**  
**MARINE STORES AMENDMENT REGULATIONS 1995**

Made by the deputy of the Governor in Executive Council.

**Citation**

1. These regulations may be cited as the *Marine Stores Amendment Regulations 1995*.

**Commencement**

2. These regulations come into operation on 1 October 1995.

**Regulation 11 amended**

3. Regulation 11 of the *Marine Stores Regulations\** is amended by deleting "83" in the 2 places where it occurs and by substituting in each place the following —

“ 91 ”.

[\* *Published in Gazette of 14 February 1919 at p. 186.*  
*For amendments to 13 July 1995 see 1994 Index to Legislation of*  
*Western Australia, Table 4, p. 177.*]

By Command, the deputy of the Governor.

J. PRITCHARD, Clerk of the Council.

PE302

**FIREARMS ACT 1973**

**FIREARMS AMENDMENT REGULATIONS 1995**

Made by the deputy of the Governor in Executive Council.

**Citation**

1. These regulations may be cited as the *Firearms Amendment Regulations 1995*.

**Commencement**

2. These regulations come into operation on 1 October 1995.

**Principal regulations**

3. In these regulations the *Firearms Regulations 1974*\* are referred to as the principal regulations.

[\* *Reprinted in the Gazette of 17 February 1981 at pp. 663-97.*  
*For amendments to 13 July 1995 see 1994 Index to Legislation of*  
*Western Australia, Table 4, pp. 82-83.*]

**Regulation 4 amended**

4. Regulation 4 of the principal regulations is amended —

- (a) in the Table to subregulation (1a) —

- (i) in the column headed "Fee" by deleting "20", "36" and "66" and substituting respectively the following —

" 22 ";  
" 40 "; and  
" 72 ";  
and

- (ii) in the column headed "Noting fee" by deleting "10" in the 3 places it occurs and substituting in each place the following —

" 11 ";

- (b) in subregulation (1b) in paragraph (a) by deleting "\$10" and substituting the following —

" \$11 "; and

- (c) in the Table to subregulation (1c) —

- (i) by deleting "66" and substituting the following —

" 72 "; and

- (ii) by deleting "36" in the 3 places it occurs and substituting in each place the following —

" 40 ".

**Regulation 5 amended**

5. Regulation 5 (1) of the principal regulations is amended in paragraph (b) by deleting "\$4" and substituting the following —

" \$5 ".

**Regulation 11 amended**

6. Regulation 11 (1) of the principal regulations is amended by deleting "\$12" and substituting the following —

" \$13 ".

**Regulation 21 amended**

7. Regulation 21 (1) of the principal regulations is amended by deleting "\$5" and substituting the following —

" \$6 ".

**Regulation 27 amended**

8. Regulation 27 (1) of the principal regulations is amended in paragraph (a) by deleting "\$61" and substituting the following —

" \$67 ".

By Command, the deputy of the Governor.

J. PRITCHARD, Clerk of the Council.

**PE303****POLICE ACT 1892****POLICE (FEES) AMENDMENT REGULATIONS 1995**

Made by the deputy of the Governor in Executive Council.

**Citation**

1. These regulations may be cited as the *Police (Fees) Amendment Regulations 1995*.

**Commencement**

2. These regulations come into operation on 1 October 1995.

**Schedule amended**

3. The Schedule to the *Police (Fees) Regulations 1981*\* is amended —

(a) in item 3 (a) by deleting "\$7.00" and substituting the following —

" \$23.00 "; and

(b) in item 3 (b) by deleting "\$10.00" and substituting the following —

" \$24.00 ".

[\* *Published in Gazette of 13 February 1981 at pp. 612-3.*  
*For amendments to 13 July 1995 see 1994 Index to Legislation of Western Australia, Table 4, pp. 217-8.*]

By Command, the deputy of the Governor.

J. PRITCHARD, Clerk of the Council.

PE304

**SECURITY AGENTS ACT 1976****SECURITY AGENTS AMENDMENT REGULATIONS 1995**

Made by the deputy of the Governor in Executive Council.

**Citation**

1. These regulations may be cited as the *Security Agents Amendment Regulations 1995*.

**Commencement**

2. These regulations come into operation on 1 October 1995.

**Principal regulations**

3. In these regulations the *Security Agents Regulations 1977*\* are referred to as the principal regulations.

[\* *Published in Gazette of 9 September 1977 at pp. 3262-71.*  
*For amendments to 13 July 1995 see 1994 Index to Legislation of Western Australia, Table 4, p. 251.*]

**Regulation 3 amended**

4. Regulation 3 of the principal regulations is amended —

- (a) in subregulation (3) by deleting “\$25”, “\$51” and “\$18” and substituting the following respectively —

“ \$28 ”;  
“ \$56 ”; and  
“ \$20 ”;

- (b) in subregulation (5) by deleting “\$138”, “\$68” and “\$18” and substituting the following respectively —

“ \$152 ”;  
“ \$75 ”; and  
“ \$20 ”;

- (c) in subregulation (11) by deleting “\$27” and substituting the following —

“ \$30 ”; and

- (d) in subregulation (12) by deleting “\$8” and substituting the following —

“ \$9 ”.

**Regulation 12 amended**

5. Regulation 12 of the principal regulations is amended —

- (a) in subregulation (2) by deleting “\$7” and substituting the following —

“ \$8 ”; and

- (b) in subregulation (3) by deleting “\$12” and substituting the following —

“ \$13 ”.

**Regulation 13 amended**

6. Regulation 13 (2) of the principal regulations is amended by deleting "\$8" and substituting the following —

" \$9 "

By Command, the deputy of the Governor.

J. PRITCHARD, Clerk of the Council.

**POTATO MARKETING****PM401****MARKETING OF POTATOES ACT 1946**

(REGULATION 9 (6) )

**CERTIFICATE OF ELECTION OF CANDIDATE WHERE NUMBER OF CANDIDATES  
NOMINATED DOES NOT EXCEED NUMBER TO BE ELECTED**

To: The Western Australian Potato Marketing Board, Perth.

I, KERRY MONAGHAN, being the Returning Officer duly appointed under and for the purposes of the regulations made under the Marketing of Potatoes Act, 1946, do hereby certify:

1. That in connection with the nomination of candidates for election as Members of The Western Australian Potato Marketing Board received up to 12 o'clock noon of Wednesday, the 2nd day of August, 1995, being the last day for the nomination of candidates for such election to be held on the 6th day of September, 1995, under Section 8 (1) of the said Act the following candidate was nominated, namely—  
NEVILLE PETER CARTER  
RMB 81  
WAGIN WA 6315
2. That the nomination form of the said candidate was in order as required by the regulations; that the candidate was eligible for nomination and election, and that the persons who signed the nomination form as Proposer and Seconder were competent so to sign the same.
3. That the number of candidates so nominated did not exceed the number of candidates to be elected as Members of the said—The Western Australian Potato Marketing Board; and
4. That the said NEVILLE PETER CARTER is the person now elected as such elective member as required by the Act for appointment by the Governor as a member of the said Board.

Dated the 8th day of August, 1995.

K. R. MONAGHAN, Returning Officer.

**PREMIER AND CABINET****PR401****MINISTERIAL ACTING ARRANGMENTS**

It is hereby notified for public information that the deputy of the Governor, the Honourable Geoffrey Alexander Kennedy AO has approved the following temporary allocation of portfolios during the absence from office of the Hon R. F. Court, MLA at any time in the period 25 to 28 August 1995 inclusive—

Acting Premier—Hon. H. J. Cowan, MLA  
Acting Treasurer—Hon. G. M. Evans, MLC  
Acting Minister for Public Sector Management—Hon. S. G. E. Cash, MLC  
Acting Minister for Tourism—Hon. C. J. Barnett, MLA

M. C. WAUCHOPE, Chief Executive.

**TRANSPORT****TR401**

**WESTERN AUSTRALIAN MARINE ACT 1982**  
**RESTRICTED SPEED AREAS—ALL VESSELS**  
Barefoot Water Skiing Barkers Bridge

Department of Transport,  
Fremantle, 22 August 1995.

Acting pursuant to the powers conferred by section 67 of the Western Australian Marine Act 1982, the Department of Transport, by this notice revokes paragraph (b) (1) (i) of the notice published in the *Government Gazette* of 25 October 1991, relating to speed limits on the Swan River, provided that this revocation will only apply to members of the Australian Barefoot Water Ski Club (Western Australian Division (Inc.)) between the hours of 0800 and 1700 hours on Saturday 14 October, 11 November, 9 December 1995, 13 January, 10 February, 9 March and Sunday 10 March, Saturday 13 April, 11 May, 8 June, 13 July, 31 August and 28 September 1996.

All that portion of the Swan River commenced at a point 175 metres upstream of Barkers Bridge and extending for 750 metres upstream.

STUART HICKS, Director General of Transport.

**TR402**

**NAVIGABLE WATERS REGULATIONS**  
**WATER SKI AREAS**  
Barefoot Water Skiing  
Barkers Bridge

Department of Transport,  
Fremantle, 22 August 1995.

Acting pursuant to the powers conferred by Regulation 48A of the Navigable Waters Regulations, the Department of Transport, by this notice defines and sets aside the following area of Navigable Waters for the purpose of barefoot water skiing providing that this area is confined to members of the Australian Barefoot Water Ski Club (Western Australian Division (Inc.)) and will only apply between the hours of 0800 and 1700 hours Saturday 14 October, 11 November, 9 December 1995, 13 January, 10 February, 9 March and Sunday 10 March, Saturday 13 April, 11 May, 8 June, 13 July, 31 August and 28 September 1996.

All that portion of the Swan River commenced at a Point 175 metres upstream of Barkers Bridge and extending for 750 metres upstream.

STUART HICKS, Director General of Transport.

**TREASURY****TY401**

**RURAL HOUSING (ASSISTANCE) ACT 1976**

It is hereby notified that the maximum amount which the Treasurer may indemnify under section 12 of the Rural Housing (Assistance) Act as amended for the period commencing on the 1 July 1995 and ending the 30th day of June 1996 is the sum of one million dollars (\$1,000,000).

RICHARD COURT, Treasurer.

**TY402**

**HOUSING LOAN GUARANTEE ACT 1957**

Declaration Under and Pursuant to Section 7F of the Housing Loan Guarantee Act

I, the Honourable Richard Fairfax Court, MLA, the Treasurer, having been requested under the provisions of section 7F of the Housing Loan Guarantee Act 1957 (in this notice called the Act) to do so, by this notice declare that:

- (a) the maximum amount which the Treasurer may guarantee under the Act during the period commencing 1 July 1995 to 30 June 1996 is nil;
- (b) the maximum amount in respect of which agreements for the indemnity may be entered into by the Treasurer during the period commencing 1 July 1995 to 30 June 1996 is nil; and



- (c) the maximum rate of interest which an approved institution may charge on a loan to a borrower or on the purchase money to a purchaser in respect of any period whilst an agreement for indemnity is in force in respect of the loan of purchase money, is 10.5% per annum.

RICHARD COURT, Treasurer.

## PUBLIC NOTICES

ZZ201

### TRUSTEES ACT 1962

#### NOTICE TO CREDITORS AND CLAIMANTS

Creditors and other persons having claims (to which Section 63 of the Trustees Act 1962 relates) in respect of the estates of the undermentioned deceased persons, are required to send particulars of their claims to TRUSTEES OF WESTERN AUSTRALIA LIMITED of Level 22, 108 St. George's Terrace, Perth on or before the expiration of one month from the date of publication of this notice after which date the Company may convey or distribute the assets, having regard only to the claims of which it then has notice—

Kelly, Patricia Marie Yvonne late of 17 River Houses, Tranby-on-Swan, 12 Wall Street, Maylands, Widow, died 15th July 1995.

Mead, Jean late of 68 Alexander Street, Wembley, Married Woman, died 18th June 1995.

Petrou, Maria Lazarou late of 40 Avocet Road, Stirling, Widow, died 22nd June 1995.

Spring, Gwendoline May late of 445 Knutsford Avenue, Kewdale, (formerly of 56 Manbari Crescent, Wanneroo) Widow, died 20th June 1995.

Perry, Ellen Margaret late of 16 Motem Street, Mount Barker, Widow, died 22nd July 1995.

Dated this 18th day of August 1995.

A. J. HALL, Trust Manager.

## NOW AVAILABLE !!

### Order your Bound Volumes of Government Gazette 1995

An attractively presented set of 4 Bound Volumes of Government Gazette

For Government Departments and private firms who presently arrange binding for their copies of Government Gazettes, the State Law Publisher is now offering a subscription covering 4 Quarterly Volumes at a cost of \$808.00.

The Gazettes will be bound in black cloth with gold foil lettering on the spine and personalised by the addition of the client's name in gold lettering on the front cover.

#### PLEASE NOTE

On the rare occasion where extra gazettes are published in one quarter, a fifth volume may be required. In this instance an invoice will be issued to recoup the binding costs only of \$105.00 over and above the subscription.

For further information please contact:

State Law Publisher

Telephone: 321 7688

# STATE LAW PUBLISHER

**AT LAST!**  
**INSTANT ACCESS TO W.A. STATUTES**



**ON-LINE COMPUTER ACCESS TO WESTERN  
AUSTRALIAN STATUTORY AND GOVERNMENT  
INFORMATION**

**"THE COMPLETE ON-LINE SOLUTION"**

- Australian text retrieval software fully supported in WA including user training & Help Desk service
- Access to current legislation
- Simple, user friendly design, providing easy access by most hardware/software configurations
- Competitive \$1.95 per minute access charge

**SUBSCRIBE TODAY - CONTACT STATE LAW PUBLISHER**

**TEL: (09) 426 0040 Fax: (09) 321 7536**  
**Ground Floor, 10 William St., Perth 6000**



I wish to find out more about LAW-NET Western Australia! PLEASE rush me a LAW-NET Western Australia brochure and APPLICATION and AGREEMENT FORM today!

Name: ..... Telephone: .....

Organisation: .....

Address: ..... Postcode: .....

**SEND TO:   REPLY PAID SERVICE 191**  
**Law-Net Officer**  
**LAW-NET Western Australia**  
**STATE LAW PUBLISHER, Department of State Services**  
**Ground Floor, 10 William St., Perth 6000**

## WESTERN AUSTRALIA

**NURSES ACT 1992**

**\*Price: \$6.70 Counter Sales**  
**Plus Postage on 150 grams**

**NURSES RULES 1993**

**\*Price: \$5.30 Counter Sales**  
**Plus Postage on 80 grams**

\* Prices subject to change on addition of amendments.

**CLAIMS FOR MISSING ISSUES****(SUBSCRIPTION ITEMS)**

For a claim to be recognised as valid, written notification must be lodged at State Law Publisher, 10 William Street, Perth 6000 within 28 days of publication of the missing item.

Claims lodged after this date will attract payment in full.

## STATE LAW PUBLISHER

### SUBSCRIPTION CHARGES 1996

All subscriptions and standing orders run from 1 January to 31 December 1996.

The policy of the State Law Publisher is that no refunds or credits will be given if a subscription is cancelled during the year.

Quoted price includes postage by surface mail unless stated otherwise.

**GOVERNMENT GAZETTE**

The *Government Gazette* is published on Tuesday and Friday of each week, unless disrupted by public holidays or unforeseen circumstances.

Special *Government Gazettes* are published periodically and are included in the subscription price.

Subscription rates:	\$
Within WA	524.00
Interstate	552.00
Overseas (airmail)	688.00
Bound Volumes of <i>Government Gazette</i>	837.00

**INDUSTRIAL GAZETTE**

*Industrial Gazette* is published monthly.

Subscription rates:	\$
Within WA	235.00
Interstate	276.00
Overseas (airmail)	392.00

**HANSARD**

*Hansard* is printed and posted weekly during a parliamentary session.

Subscription rates:	\$
Within WA	287.00
Interstate	337.00
Overseas (airmail)	663.00
Bound Volumes of <i>Hansard</i> :	
Within W.A.	470.00
Interstate	500.00

**STATUTES**

Bound Statutes:	\$
Within W.A.	202.00
Interstate	223.00
Overseas	228.00
Half Calf Bound Statutes	556.00
Loose Statutes:	
Within W.A.	163.00
Interstate	187.00
Overseas	229.00
Sessional Bills	
Within W.A.	194.00
Interstate	203.00
Overseas	248.00

**CONTENTS**  
**REGULATIONS, BY-LAWS, RULES, DETERMINATIONS, ORDERS**

	Page
Firearms Amendment Regulations 1995 .....	3828-29
Health Act—	
By-laws—	
City of Kalgoorlie-Boulder .....	3795-3802
Shire of Broome .....	3791-94
Marine Stores Amendment Regulations 1995 .....	3827-28
Police (Fees) Amendment Regulations 1995 .....	3829
Sandalwood (Limitation of Removal of Sandalwood) Order 1995 .....	3789-90
Security Agents Amendment Regulations 1995 .....	3830-31
Queen Elizabeth II Medical Centre (Delegated Site) Amendment By-laws 1995 .....	3802-03

**GENERAL CONTENTS**

	Page
Conservation and Land Management .....	3789-90
Fisheries .....	3790
Fair Trading .....	3790
Health .....	3791-3806
Land Administration .....	3806-20
Local Government .....	3820-26
Planning .....	3826-27
Police .....	3827-31
Potato Marketing .....	3831
Premier and Cabinet .....	3831
Proclamations .....	3787-89
Public Notices .....	3833
Transport .....	3832
Treasury .....	3832-33

