



WESTERN AUSTRALIAN GOVERNMENT Gazette



PERTH, FRIDAY, 2 MAY 1997 No. 65

PUBLISHED BY AUTHORITY JOHN A. STRIJK, GOVERNMENT PRINTER AT 3.30 PM

PUBLISHING DETAILS

The Western Australian *Government Gazette* is published by State Law Publisher for the State of Western Australia on Tuesday and Friday of each week unless disrupted by Public Holidays or unforeseen circumstances (changes to this arrangement will be advertised beforehand on the inside cover).

Special *Government Gazettes* and Extraordinary *Government Gazettes* are published periodically, all gazettes are included in the subscription price.

The following guidelines should be followed to ensure publication in the *Government Gazette*.

- Material submitted to the Executive Council and which requires gazettal will require a copy of the signed Executive Council Minute Paper and in some cases the Parliamentary Counsel's Certificate.
- Copy should be received by the Manager (Sales and Editorial), State Law Publisher no later than 12 noon on Wednesday (Friday edition) or 12 noon on Friday (Tuesday edition).
- Lengthy or complicated notices should be forwarded several days before advertised closing date for copy. This is to ensure inclusion in current edition. Failure to observe this request could result in the notice being held over until the following edition.
- Proofs will be supplied only when requested.
- No additions or amendments to material for publication will be accepted by telephone.

Send copy to:

The Manager (Sales and Editorial),
State Law Publisher
Ground Floor, 10 William Street, Perth, 6000
Telephone: 321 7688 Fax: 321 7536

ADVERTISERS SHOULD NOTE:

- All Notices should be written in 'plain English'.
- Signatures (in particular) and proper names must be legible.
- All copy should be typed and double spaced.
- If it is necessary through isolation or urgency to communicate by facsimile, confirmation is not required by post. If original copy is forwarded later and published, the cost will be borne by the advertiser.
- Documents not clearly prepared and in the required format for gazettal, will be returned to the sender unpublished.
- Late copy received at State Law Publisher will be placed in the following issue irrespective of any date/s mentioned in the copy.

IMPORTANT COPYRIGHT NOTICE

© State of Western Australia

This work is copyright. Apart from any use as permitted under the *Copyright Act 1968*, no part may be reproduced by any process without written permission from the Government Printer, State Law Publisher. Inquiries should be directed to the Manager Sales & Editorial, State Law Publisher, 10 William St, Perth 6000.

ADVERTISING RATES AND PAYMENTS

INCREASE EFFECTIVE FROM 1 JULY 1996.

Deceased Estate notices, (per estate)—\$16.50

Real Estate and Business Agents and Finance Brokers Licences, (per notice)—\$38.50

Other Public Notices Section articles \$38.50 (except items of an exceptionally large nature, then arrangements will be made for invoicing).

All other Notices

Per Column Centimetre—\$7.60

Bulk Notices—\$142.00 per page

Clients will be invoiced for advertising charges.

COUNTER SALES 1996-97

(As from 1 July 1996)

	\$
Government Gazette—(General)	2.40
Government Gazette—(Special)	
Up to 2 pages	2.40
Over 2 pages	4.70
Hansard	13.50
Industrial Gazette	12.00
Bound Volumes of Statutes	209.00

IMPORTANT NOTICE

Periodically notices are published indicating a variation in normal publishing arrangements:

- Easter or Christmas editions etc—these notices appear approximately 4 weeks prior to any change.
- Extraordinary gazettes not circulated to all subscribers—these notices appear in the following general edition of the gazette.

In all cases notices are published on page 2 and readers are urged to check accordingly prior to contacting State Law Publisher.

JOHN A. STRIJK,
Government Printer.

PROCLAMATIONS

AA101

RIGHTS IN WATER AND IRRIGATION ACT 1914

PROCLAMATION

WESTERN AUSTRALIA P. M. Jeffery, Governor. [L.S.]	}	By His Excellency Major General Philip Michael Jeffery, Companion of the Order of Australia, Officer of the Order of Australia (Military Division), Military Cross, Governor of the State of Western Australia.
--	---	--

I, the Governor, acting under section 26B (1) of the Rights in Water and Irrigation Act 1914 and with the advice and consent of the Executive Council, cancel the following proclamations made to declare parts of the State to be proclaimed areas for the purposes of that section, namely—

- (a) the proclamation declaring the Camballin Groundwater Area published in *Gazette* 19 October 1973 at page 3796;
- (b) the proclamation declaring the Fitzroy Crossing Groundwater Area published in *Gazette* 2 March 1984 at page 534; and
- (c) the proclamation declaring the Halls Creek Groundwater Area published in *Gazette* 18 November 1983 at page 4560.

Given under my hand and the Public Seal of the State on 22 April 1997.

By His Excellency's Command,

KIM HAMES, Minister for Water Resources.

GOD SAVE THE QUEEN !

AA102

RIGHTS IN WATER AND IRRIGATION ACT 1914

PROCLAMATION

WESTERN AUSTRALIA P. M. Jeffery, Governor. [L.S.]	}	By His Excellency Major General Philip Michael Jeffery, Companion of the Order of Australia, Officer of the Order of Australia (Military Division), Military Cross, Governor of the State of Western Australia.
--	---	--

I, the Governor, acting under section 26B (1) of the Rights in Water and Irrigation Act 1914 and with the advice and consent of the Executive Council, vary the proclamation declaring the Pilbara Groundwater Area, published in *Gazette* 12 February 1965 at page 508 and varied in *Gazette* 21 December 1990 at page 6202—

- (a) by the exclusion of the area known as Pilbara Groundwater Area Variation WRC3711-1-1—
 - (i) contained within the border outlined on plan WRC3711-1-1 held by the Water and Rivers Commission at its office at 3 Plain Street, East Perth; and
 - (ii) defined by—
 - (I) straight lines connecting the points of latitude and longitude specified on the annexure to the plan and extending along those points in a clockwise direction from the first point to the final point; and
 - (II) a line commencing at the final point of latitude and longitude and following the low water mark of the coastline back to the first point of latitude and longitude,
 which area is represented for information purposes in the plan in Schedule 1; and
- (b) by the inclusion of the areas collectively known as Pilbara Groundwater Area Variation WRC3711-2-1—
 - (i) contained within the borders outlined and labelled (A), (B), (C) and (D) on plan WRC3711-2-1 held by the Water and Rivers Commission at its offices at 3 Plain Street, East Perth; and
 - (ii) in relation to each area, defined by—
 - (I) straight lines connecting the points of latitude and longitude specified on the annexure to the plan and extending along those points in a clockwise direction from the first point to the final point; and
 - (II) a line commencing at the final point of latitude and longitude and following the low water mark of the coastline back to the first point of latitude and longitude,
 which areas are represented for information purposes in the plan in Schedule 2.

Given under my hand and the Public Seal of the State on 22 April 1997.

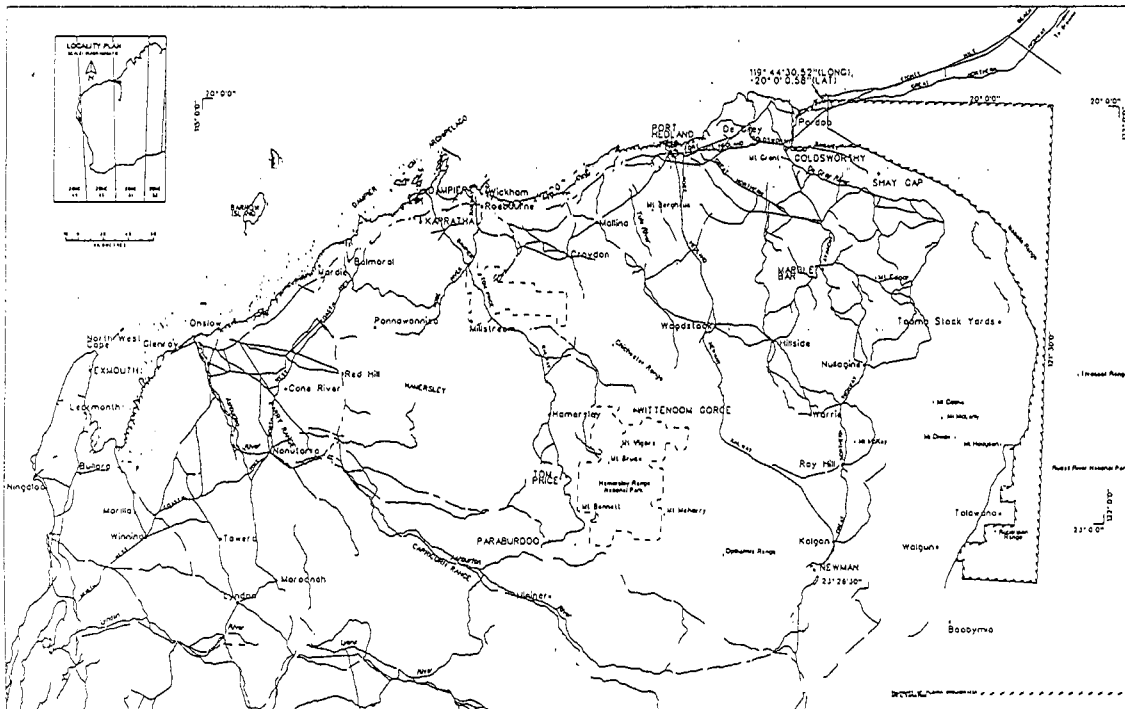
By His Excellency's Command,

KIM HAMES, Minister for Water Resources.

GOD SAVE THE QUEEN !

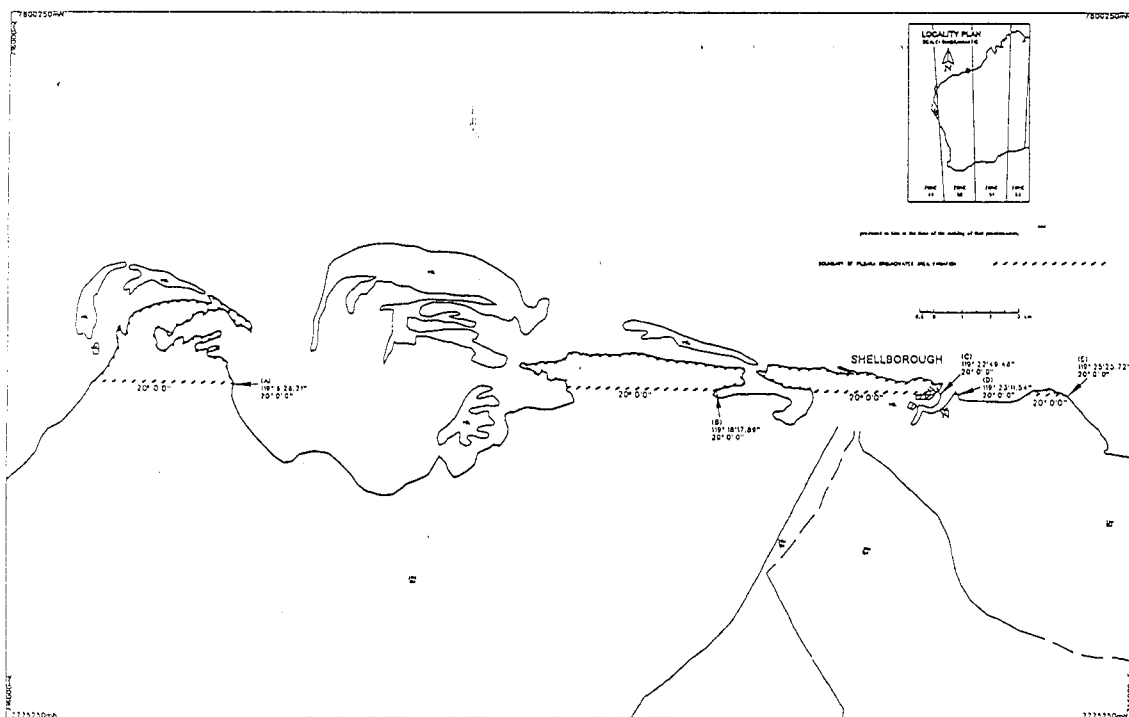
SCHEDULE 1—PILBARA GROUNDWATER AREA

VARIATION WRC3711-1-1



SCHEDULE 2—PILBARA GROUNDWATER AREA

VARIATION WRC3711-2-1



AA103

RIGHTS IN WATER AND IRRIGATION ACT 1914

PROCLAMATION

WESTERN AUSTRALIA
P. M. Jeffery,
Governor.
[L.S.]

} By His Excellency Major General Philip Michael
Jeffery, Companion of the Order of Australia, Officer
of the Order of Australia (Military Division), Military
Cross, Governor of the State of Western Australia.

I, the Governor, acting under section 26B (1) of the Rights in Water and Irrigation Act 1914 and with the advice and consent of the Executive Council, declare the following part of the State to be a proclaimed area for the purposes of section 26B of the Act, namely the area known as the Canning-Kimberley Groundwater Area—

- (a) contained within the border outlined ■■■■■■■■■■ on plan WRC3707-1-1 held by the Water and Rivers Commission at its office at 3 Plain Street, East Perth and defined by—
 - (i) straight lines connecting the points of latitude and longitude specified on the annexure to the plan and extending along those points in a clockwise direction from the first point to the final point; and
 - (ii) a line commencing at the final point of latitude and longitude and following the low water mark of the coastline back to the first point of latitude and longitude;
- (b) excluding the Broome Groundwater Area declared by a proclamation—
 - (i) published in *Gazette* 1 November 1974 at page 4933; and
 - (ii) varied in *Gazette* 21 May 1982 at page 1542 and *Gazette* 30 May 1986 at page 1764;
 and
- (c) excluding the Derby Groundwater Area declared by a proclamation—
 - (i) published in *Gazette* 5 April 1968 at pages 885-6; and
 - (ii) varied in *Gazette* 30 June 1972 at page 2101,

which area is represented for information purposes in the plan in Schedule 1.

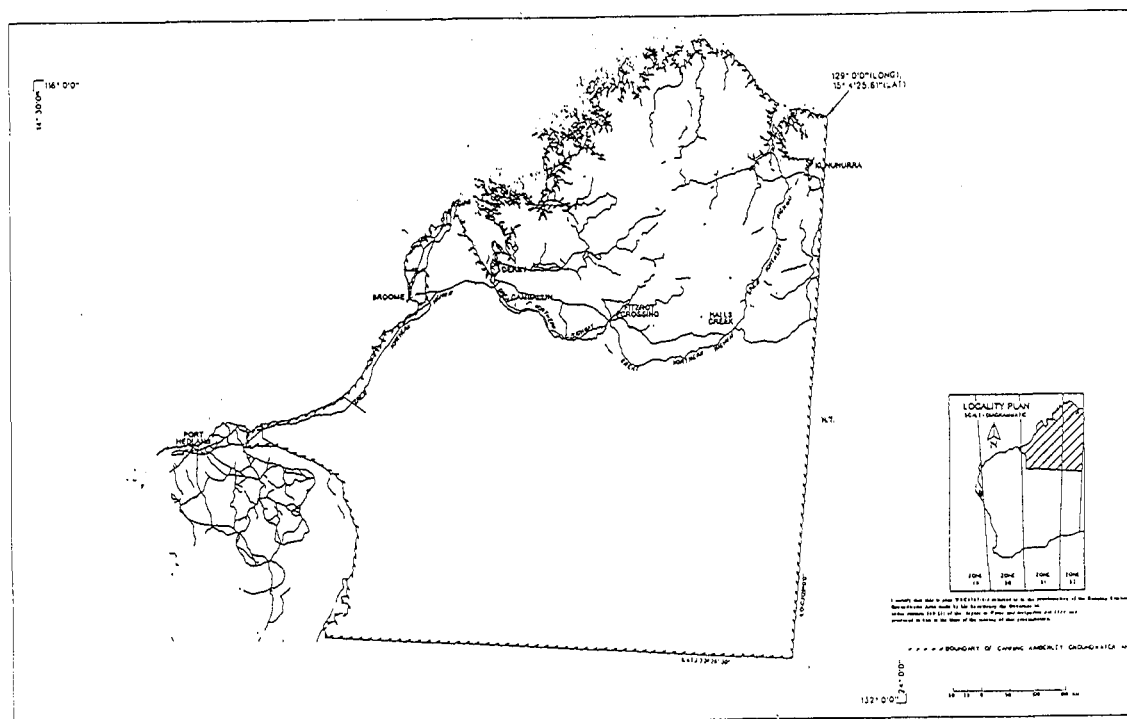
Given under my hand and the Public Seal of the State on 22 April 1997.

By His Excellency's Command,

KIM HAMES, Minister for Water Resources.

GOD SAVE THE QUEEN !

SCHEDULE 1—CANNING-KIMBERLEY GROUNDWATER AREA



AA201*

TRANSFER OF LAND ACT 1893
TRANSFER OF LAND (REVESTMENT)
PROCLAMATION

WESTERN AUSTRALIA P. M. Jeffery, Governor. [L.S.]	}	By His Excellency Major General Philip Michael Jeffery, Companion of the Order of Australia, Officer of the Order of Australia (Military Division), Military Cross, Governor of the State of Western Australia.
--	---	--

DOLA File: 05735-1950-12.

UNDER Section 243 of the Transfer of Land Act 1933, I, the Governor acting with the advice and consent of the Executive Council, do hereby revest in Her Majesty as of her former estate, the land described in the Schedules to this Proclamation.

Schedule I

DOLA File	Description of Land	Certificate of Title Volume	Folio
1175/1996	Lot 449 on Plan 21089 (now Cockburn Sound Location 4238)	2070	51
979/1996	Lot 243 on Plan 20827 (now Cockburn Sound Location 4231)	2049	703
2786/996	Lot 1297 on Plan 21629 (now Swan Location 12685)	2088	59
2516/996	Lot 52 on Plan 21355 (now Guildford Lot 238)	2083	463
3030/988V3	Portion of Sussex Location 1 and being part of the Land on Diagram 2583 (now Sussex Location 5112)	1268	69
2491/996	Lot 215 on Plan 21491 (now Cockburn Location 4290)	2082	649
2176/996	Lot 170 on Plan 21306 (now Swan Location 12655)	2079	213

Schedule II

DOLA File	Description of Land
3907/969	Portion of Cockburn Sound Location 16 being the land marked Drainage Reserve on Plan 9720 and being part of the land comprised in Certificate of Title Volume 417 Folio 66A (now Location 4244)
3907/969	Portion of Cockburn Sound Location 16 being the land marked Drain Reserve on Plan 9721 and being part of the land comprised in Certificate of Title Volume 392 Folio 25A (now part of Location 4243)
3907/969	Portion of Cockburn Sound Location 16 being the land marked Drain Reserve on Diagram 40240 and being part of the land comprised in Certificate of Title Volume 1349 Folio 301 (now Part of Location 4243)
4446/974	Portion of Peel Estate Lots 585, 586 and shown marked Drain Reserve on Diagram 50182 and being part of the land remaining in Certificate of Title Volume 1471 Folio 459 (now Peel Estate Lot 1407)
2472/996	Portion of Hampton Location 35 being the land bordered red on land Administration Diagram 92646 and being part of the land comprised in Certificate of Title Volume 1153 Folio 409 (now Kalgoorlie Lot 4933)

Given under my hand and the Seal of the State on 22 April 1997.

By His Excellency's Command,

D. J. SHAVE, Minister for Lands.

GOD SAVE THE QUEEN !

AA202*

TRANSFER OF LAND ACT 1893
TRANSFER OF LAND (REVESTMENT)
PROCLAMATION

WESTERN AUSTRALIA P. M. Jeffery, Governor. [L.S.]	}	By His Excellency Major General Philip Michael Jeffery, Companion of the Order of Australia, Officer of the Order of Australia (Military Division), Military Cross, Governor of the State of Western Australia.
--	---	--

DOLA File: 05735-1950-21RO.

UNDER Section 243 of the Transfer of Land Act 1933, I, the Governor acting with the advice and consent of the Executive Council, do hereby revest in Her Majesty as of her former estate, the land described in the Schedules to this Proclamation.

Schedule I

DOLA File	Description of Land	Certificate of Title Volume	Folio
830/992	Portion of Plantagenet Location 839 (now portion of Location 7849)	2086	916
830/992	Lot 17 on Diagram 28939 (now portions of Plantagenet Locations 7848 and 7849)	1850	929

Schedule I—*continued*

DOLA File	Description of Land	Certificate of Title	
		Volume	Folio
830/992	Lot 8 on Diagram 22884 (now portions of Plantagenet Locations 7848 and 7849)	1559	696
830/992	Lot 9 on Diagram 22684 (now portions of Plantagenet Locations 7849 and 7850)	1211	402
830/992	Lot 10 on Diagram 22823 (now portions of Plantagenet Locations 7848 and 7849)	1210	834
1571/995	Lot 24 on Diagram 85801 (now Sussex Location 5015)	1993	619

Schedule II

DOLA File	Description of Land
2089/995	Portion of East Location 4 being the land marked R.O.W. on Diagram 33339 and being part of the land comprised in Certificate of Title Volume 1081 Folio 768
1797/996	Portion of Swan Location 1322 being the land coloured brown and marked Pedestrian Accessway abutting Lots 121 and 137 on Plan 8113(2) and being part of the land comprised in Certificate of Title Volume 1292 Folio 943

Given under my hand and the Seal of the State on 22 April 1997.

By His Excellency's Command,

D. J. SHAVE, Minister for Lands.

GOD SAVE THE QUEEN !

FAIR TRADING

FT401

RETAIL TRADING HOURS ACT 1987

RETAIL TRADING HOURS (METROPOLITAN CHRISTMAS TRADING) EXEMPTION ORDER 1997

Made by the Minister for Fair Trading under section 5(1) of the Act.

Citation

1. This order may be cited as the *Retail Trading Hours (Metropolitan Christmas Trading) Exemption Order 1997*.

Application

2. This order applies to all general retail shops in the metropolitan area, including general retail shops affected by the *Retail Trading Hours (Tourist Precincts) Order 1996* [Published in the *Gazette* of 29 March 1996 at p. 1520-1523].

Variation of retail hours

3. General retail shops to which this order applies are exempted from section 12 of the Act on the days specified in column 1 of the Schedule on the condition that those general retail shops shall be closed during the hours specified opposite and corresponding to those days in column 2 of the Schedule.

Schedule

	Days	Hours of Closing
Sunday	21 December 1997	until 12pm and from and after 6pm
Monday	22 December 1997	until 8am and from and after 9pm
Tuesday	23 December 1997	until 8am and from and after 9pm

DOUG SHAVE, Minister for Lands; Fair Trading;
Parliamentary and Electoral Affairs.

FT402

RETAIL TRADING HOURS ACT 1987

RETAIL TRADING HOURS (TOWN OF ALBANY) AMENDMENT ORDER (No. 2) 1997

Made by the Minister for Fair Trading under section 13 of the Act.

Citation

1. This Order may be cited as the *Retail Trading Hours (Town of Albany) Amendment Order (No. 2) 1997*.

Amendment

2. The *Retail Trading Hours (Town of Albany) Order 1988* [Published in the *Gazette* of 2 September 1988 at p. 3461] is amended by deleting—

“other than the Saturday falling on 29 March 1997.”

and inserting after “week” the following—

“other than the Saturdays falling on 26 April 1997; 31 May 1997; 27 September 1997; 6, 13, 20, 27 December 1997; 3, 10, 17, 24 January 1998; 28 February 1998 and 11 April 1998.”

DOUG SHAVE, Minister for Lands; Fair Trading;
Parliamentary and Electoral Affairs.

FT403**RETAIL TRADING HOURS ACT 1987****RETAIL TRADING HOURS REVOCATION ORDER 1997**

Made by the Minister for Fair Trading under section 5.

Citation

1. This Order may be cited as the *Retail Trading Hours Revocation Order 1997*.

Commencement

2. This Order shall come into operation on the day on which the Order is published in the *Gazette*.

Revocation

3. The *Retail Trading Hours (Fremantle Markets) Exemption Order 1992* (published in the *Gazette* 18 December 1992 at page 6097) is hereby revoked.

DOUG SHAVE, Minister for Lands; Fair Trading;
Parliamentary and Electoral Affairs.

HEALTH

HE401**HOSPITALS AND HEALTH SERVICES ACT 1927****GNOWANGERUP DISTRICT HOSPITAL BOARD HOSPITALS & HEALTH SERVICE
(APPOINTMENT OF MEMBERS) NOTICE (No. 17) 1997**

Appointed by the Governor under section 15 of the Act.

Citation

This instrument may be cited as the Gnowangerup District Hospital Board Hospitals and Health Service (Appointment of Members) (No. 17) Notice 1997.

Appointments of Members

2. Appoint the persons listed in the schedule below—

Name	Term of Appointment	Expiry Date
Mr Peter Callaghan	2½ years	30/9/99
Ms Mary Roskilly	18 months	30/9/98

Dated this 26th day of March 1997.

KEVIN PRINCE, Minister for Health.

JUSTICE

JM401**EX OFFICIO JUSTICE OF THE PEACE**

It is hereby notified for public information that David George Silver Hood has been appointed under section 9 of the Justices Act 1902 to be a Justice of the Peace for the Magisterial District of Avon during his term of office as Shire President.

RICHARD FOSTER, Executive Director, Courts Division.

JM402**DECLARATIONS AND ATTESTATIONS ACT 1913**

It is hereby notified for public information that the Hon Attorney General has approved the appointment of the following persons as Commissioners for Declarations under the Declarations and Attestations Act 1913—

Mrs Pauline June Papworth of 470 Townsing Road, Kardinya.

RICHARD FOSTER, Executive Director, Courts Division.

JM403**JUSTICES ACT 1902**

It is hereby notified for public information that His Excellency the Governor in Executive Council has approved of the appointment of—

Mr Chin Huat Giam of 181 Hill View Terrace, Bentley and 608 Albany Highway, Victoria Park

Mr Paul Geoffrey Long of 48 The Broadview, Landsdale and Brockway Road, Mt Claremont
to the office of Justice of the Peace for the State of Western Australia.

RICHARD FOSTER, Executive Director, Courts Division.

LAND ADMINISTRATION

LA101*

CORRECTION
SHIRE OF DARDANUP
(ROAD CLOSURE)

Department of Land Administration,
Midland, 28 April 1997.

DOLA FILE REF: 1849/992

On page 1378 of the *Government Gazette* dated 4 March 1997 after subheading Shire of Dardanup read—

“Plan 18460”

in lieu of—

“Diagram 18460”

A. A. SKINNER, Chief Executive,
Department of Land Administration.

LA102*

CORRECTION
SHIRE OF SWAN
(ROAD DEDICATION)

Department of Land Administration,
Midland, 28 April 1997.

DOLA FILE REF: 880/993

On Page 5771 of the *Government Gazette* dated 1 November 1996 after subheading Declaration of Public Streets read—

“Shire of Swan”

in lieu of—

“Shire of Mundaring”

A. A. SKINNER, Chief Executive,
Department of Land Administration.

LA201*

LAND ACT 1933
ORDER IN COUNCIL
(REVOCATION OF VESTING)

By the direction of His Excellency the Governor under Section 34B(1), the following Order in Council and associated Vesting Order is revoked.

DOLA File: 00521-1979-01RO.

Order in Council gazetted on 23 February, 1990 vesting Reserve No. 37567 in the Commissioner of Police for the designated purpose of "Police".

Local Authority: City of Fremantle.

J. PRITCHARD, Clerk of the Council.

LA401*

LOCAL GOVERNMENT ACT 1960
CHANGE OF NAME OF STREETS

It is hereby notified for general information that the Minister for Lands has been pleased to approve under section 295 (3) (c) (ii) of the Local Government Act 1960, of the change of the name of streets as set out in the hereunder Schedule—

SCHEDULE

1. Shire of Albany (DOLA File No 3948-1976V3)
Henry Street to Little Henry Street as coloured yellow at pages 465 & 466.
2. Shire of Bridgetown-Greenbushes (DOLA File No 991-1983V1)
Portion of Daniels Road to Forest Park Avenue as coloured yellow at page 184.
Wheatley-Waters Road to Tweed Road as coloured orange at page 193.
Portion of Hamilton Road to Tweed Road as coloured blue at page 193.
3. Shire of Cranbrook (DOLA File No 3498-1982V1)
Rooke Street to Archers Road as coloured yellow at page 35.
Bettes Street to Ronaldshaw Road as coloured yellow at page 36.
Mosgiel Road to Glyde Road as coloured pink at page 37.
Clyde Road to Mosgiel Road as coloured green at page 37.
Portion of Boyup Brook-Cranbrook Road to Frankland-Cranbrook Road as coloured yellow at 38.
4. Shire of Dardanup (DOLA File No 1907-1986V1)
Taylor Court to Rosevale Close as coloured yellow at page 106.
5. Shire of Denmark (DOLA File No 2253-1971V1)
End Street to Tree Frog Lane as coloured pink at page 195.
6. City of Fremantle (DOLA File No 667-1982V1)
Revely Court to Reveley Court as coloured yellow at page 70.
7. Shire of Greenough & City of Geraldton (DOLA File No 1655-1957V4)
Portion of North West Coastal Highway to Chapman Road as coloured yellow at page 715.
8. Shire of Irwin (DOLA File No 2530-1983V1)
Portion of Hampton Street to Ocean Road as coloured yellow at page 83.
9. Shire of Katanning (DOLA File No 520-1984V1)
Portion of Federal Street to Forrest Street as coloured yellow at page 68.
10. Shire of Lake Grace (DOLA File No 3577-1981V1)
Jarring Road North to White Dam Road as coloured green at pages 114 & 115.
11. Town of Mosman Park (DOLA File No 1511-1984V1)
Chine Street to Chine Place as coloured green at page 36.
12. Shire of Murray (DOLA File No 2822-1970V1)
MacLarty Road to McLarty Road as coloured yellow at pages 198 & 199.
13. Shire of Northampton (DOLA File No 1352-1986V1)
Portion of Grey Road to Ogilvie Road West as coloured pink at pages 104 & 105.
Portion of Grey Road to Hose Road as coloured green at page 105.
Portion of Grey Road to Sandalwood Bay Road as coloured orange at 105.
14. Shire of Perenjori (DOLA File No 1009-1984V1)
Beech Road to Keogh Road as coloured yellow at page 78.
15. City of Stirling (DOLA File No 2407-1917V6)
Portion of Millar Road to Samuel Way as coloured yellow at page 719.
Portion of Melrose Crescent to Inverness Crescent as coloured yellow at page 723.
16. Shire of Trayning (DOLA File No 852-1991V1)
Gale Street to Lynn Street as coloured yellow at page 20.
17. City of Wanneroo (DOLA File No 1036-1971V3)
Portion of Holland Way to Robertson Court as coloured yellow at page 538.

Chief Executive,
Department of Land Administration.

LA402***LOCAL GOVERNMENT (MISCELLANEOUS PROVISIONS) ACT 1960****DECLARATION OF PUBLIC STREETS****ORDERS OF THE MINISTER FOR LANDS**

Made under Section 288

At the request of the local government/s nominated, the portion/s of land specified in the Schedule are now declared to be absolutely dedicated as public street/s.

SCHEDULE

Shire of Albany and Town of Albany (DOLA File No 1553/994).

1. All those portions of Boundary Street within the Shire of Albany, Webb Street, Silver Street, Cordillera Street, Junction Street and the whole of Costigan Street as shown coloured brown on Titles Office Plan 194.
2. All that portion of Le Grand Street within the Shire of Albany as shown coloured brown on Titles Office Plan 243 sheet 2.
3. All those portions of Boundary Street within the Town of Albany as shown coloured brown on Titles Office Plan 194 and Titles Office Diagram 25581.
4. All that portion of Le Grand Street within the Town of Albany as shown coloured brown on Titles Office Plan 243 sheet 2.

Department of Land Administration Public Plans: BK26(2)09.07 & 09.08

A. A. SKINNER, Chief Executive,
Department of Land Administration.

LA901***LAND ACT 1933****CHANGE OF PURPOSE OF RESERVES**

Made by His Excellency the Governor under Section 37.

The purpose of the following reserves have been changed

DOLA File: 01166-1969-01RO.

Reserve No. 32334 (Swan Location 12008) being changed from "School Site" to "Use and Requirements of the Minister for Works".

Public Plan/s: BG34 (2) 10.37. Eddington Road.

Local Authority: City of Wanneroo.

DOLA File: 00521-1979-01RO.

Reserve No. 37567 (Fremantle Lot 1980) being changed from "Police" to "Use and Requirements of the Minister for Works".

Public Plan/s: BG34(2) 08.14. Marmion and Coode Streets.

Local Authority: City of Fremantle.

A. A. SKINNER, Chief Executive.

LB201***LAND ACT 1933****CANCELLATION OF RESERVE**

Made by His Excellency the Governor under Section 37.

The following reserve has been cancelled.

DOLA File: 04536-1957-01RO.

Reserve No: 24974 (Esperance Lot 918) "Use and Requirements of the Minister for Works".

Public Plan/s: CG29 (2) 16.13 Dempster Street.

Local Authority: Shire of Esperance.

A. A. SKINNER, Chief Executive.

LB301***LAND ACQUISITION AND PUBLIC WORKS ACT 1902****SALE OF LAND**

Notice is hereby given that the Governor has authorised under Section 29(7)(a)(ii) of the Land Acquisition and Public Works Act 1902 of the sale by public auction or private contract of the land hereinafter described, such land being no longer required for the work for which it was acquired.

LAND

File No. 2779/1996

1. Part of each of Melville Lots 145 and 146 and being the whole of the land contained in Certificate of Title Volume 844 Folio 92.
2. Portion of Swan Location 2106 and being Lot 39 the subject of LTO Diagram 5937 and being the whole of the land contained in Certificate of Title Volume 827 Folio 134.
3. Portion of Swan Location 2106 and being Lot 1 the subject of LTO Diagram 19575 and being the whole of the land contained in Certificate of Title Volume 1185 Folio 550.

File No. 2805/1996

Southern Cross Lot 514 and being the whole of the land contained in Certificate of Title Volume 1317 Folio 228.

File No. 2796/1996

Portion of Melbourne Location 908 and being Lot 78 on LTO Plan 3166 and being the whole of the Land contained in Certificate of Title Volume 1154 Folio 863.

File No. 278/1996

Portion of Melbourne Location 908 and being Lot 79 on LTO Plan 3166 and being the whole of the Land contained in Certificate of Title Volume 1154 Folio 864.

File No. 569/1997

Portion of Merredin Lot 527 and being Lot 67 on LTO Plan 10807 and being the whole of the land contained in Certificate of Title Volume 1395 Folio 836.

Dated this 22nd day of April 1997.

A. A. SKINNER, Chief Executive.

LB701*

File No. 839/1996

LAND ACQUISITION AND PUBLIC WORKS ACT 1902**NOTICE OF INTENTION TO TAKE OR RESUME LAND****WIDENING OF LAKE ROAD (ROAD No. 4305)—CITY OF ARMADALE**

The Minister for Works hereby gives notice in accordance with the provisions of section 17(2) of the Land Acquisition and Public Works Act 1902 that it is intended to take or resume under section 17(1) of that Act, the piece or parcel of land described in the Schedule hereto, and being in the Canning District, for the purpose of the following public work, namely, Widening of Lake Road (Road No. 4305)—City of Armadale and that the said piece or parcel of land is marked off on Diagram 92793 which may be inspected at the office of the Department of Land Administration, Midland. The additional information contained in the Schedule after the land description is to define locality only and in no way derogates from the Transfer of Land Act description.

Schedule

Owner or Reputed Owner	Occupier or Reputed Occupier	Description	Area (approx.)
Margherita Franzon	City of Armadale by Notice of Entry	Part of Lot 65 on Plan 2706 being part of the land contained in Certificate of Title Volume 1284 Folio 204.	805m ²

Dated this 11th day of April 1997.

DOUG SHAVE, Minister for Lands.

LB702*

SCHEDULE No: A8/1997
ExCo No. 0317
DOLA 70/1997

LOCAL GOVERNMENT (MISCELLANEOUS PROVISIONS) ACT 1960**LAND ACQUISITION AND PUBLIC WORKS ACT 1902****NOTICE OF RESUMPTION OF LAND**

For the purposes of the public work described in the Schedule, the land described in the Schedule ("the resumed land") has been set apart, taken or resumed. A plan and a more particular description of the resumed land may be inspected between 8.00 a.m. and 5.00 p.m. on working days at: Department of Land Administration, Midland Square, Midland.

The resumed land shall, by force of the Land Acquisition and Public Works Act 1902 and Local Government (Miscellaneous Provisions) Act 1960, be vested in Her Majesty for an estate in fee simple (except those lands being under the Land Act or dedicated or reserved for a public purpose, which will be vested in Her Majesty absolutely) for the public work, freed and discharged of all trusts, mortgages, charges, obligations, estates, interest, right-of-way, or other easements whatsoever.

SCHEDULE

1. Public Work: Widening of Big Lake Road (Road No. 10157).

Local Authority: Shire of Lake Grace

Plan/Diagram No. showing Land resumed: Diagram 92953

Council Resolution Date: 28 August, 1996. DOLA Ref: 1753/1995

Owner or Reputed Owner	Occupier or Reputed Occupier	Description of Land	Area (approx.)
Dennis John Frost and Vicki Anne Frost	D J and V A Frost	Portion of Williams Location 10776 being part of the land contained in Certificate of Title Volume 2011 Folio 892.	1.4089 ha

2. Public Work: Widening of Old Telegraph Road (Road No. 18517).

Local Authority: Shire of Carnamah

Plan/Diagram No. showing Land resumed: Plan 10341

Council Resolution Date: 21 February, 1996. DOLA Ref: 2099/1992

Owner or Reputed Owner	Occupier or Reputed Occupier	Description of Land	Area (approx.)
Arthur Thorndike Davies and Inez Theone Davies	A T and I T Davies	Part of Lot M1073 on Plan 4114 (Sheet 1) being part of the land contained in Certificate of Title Volume 1619 Folio 786.	2354 m ²
Terrence David Chisholm	T D Chisholm	Part of Lot M1072 on Plan 4114 (Sheet 2) being part of the land contained in Certificate of Title Volume 1644 Folio 753.	15 m ²

Dated: 1 April 1997.

DOUG SHAVE, Minister for Lands.

Dated: 8 April 1997.

MICHAEL JEFFERY, Governor in Executive Council.

LB703*

SCHEDULE No: A12/1997
ExCo No. 0358
DOLA 70/1997

LAND ACQUISITION AND PUBLIC WORKS ACT 1902**NOTICE OF RESUMPTION OF LAND**

For the purposes of the public work described in the Schedule, the land described in the Schedule ("the resumed land") has been set apart, taken or resumed. A plan and a more particular description of the resumed land may be inspected between 8.00 a.m. and 5.00 p.m. on working days at: Department of Land Administration, Midland Square, Midland.

The resumed land shall, by force of the Land Acquisition and Public Works Act 1902 and Local Government (Miscellaneous Provisions) Act 1960, be vested in Her Majesty for an estate in fee simple (except

those lands being under the Land Act or dedicated or reserved for a public purpose, which will be vested in Her Majesty absolutely) for the public work, freed and discharged of all trusts, mortgages, charges, obligations, estates, interest, right-of-way, or other easements whatsoever.

SCHEDULE

1. Public Work: Deviation of Northern Gully Road (Road No. 2310).

Local Authority: Shire of Greenough

Plan/Diagram No. showing Land resumed: Diagram 92768

Council Resolution Date: March, 1996. DOLA Ref: 991/1996

Owner or Reputed Owner	Occupier or Reputed Occupier	Description of Land	Area (approx.)
James Russell Dreghorn and Anna Dreghorn	J R and A Dreghorn	Portion of Victoria Location 2243 being part of the land contained in Certificate of Title Volume 1706 Folio 468.	9155 m ²

2. Public Work: Widening of Russells Road (Road No. 8888).

Local Authority: Shire of Donnybrook-Balingup

Plan/Diagram No. showing Land resumed: Diagram 93014

Council Resolution Date: 13 December, 1995. DOLA Ref: 417/1996

Owner or Reputed Owner	Occupier or Reputed Occupier	Description of Land	Area (approx.)
Ronald Alexander Robertson and Joyce Beatrice Robertson	R A and J B Robertson	Part of Lot 10 on Diagram 82722 being part of the land contained in Certificate of Title Volume 1938 Folio 934.	153 m ²

3. Public Work: Creation of public street, Handmear Road (Road No. 18915).

Local Authority: Shire of Manjimup

Plan/Diagram No. showing Land resumed: Diagram 92940

Council Resolution Date: 13 February, 1997. DOLA Ref: 2930/1995

Owner or Reputed Owner	Occupier or Reputed Occupier	Description of Land	Area (approx.)
Forest Traders (1966) Pty. Ltd.	Forest Traders (1966) Pty. Ltd.	Portion of Nelson Location 9721 being part of the land contained in Certificate of Title Volume 1668 Folio 943.	6259 m ²

Dated: 15 April 1997.

DOUG SHAVE, Minister for Lands.

Dated: 22 April 1997.

MICHAEL JEFFERY, Governor in Executive Council.

LB704*

SCHEDULE NO: A13/1997

ExCo No: 0359

DOLA 70/1997

LAND ACQUISITION AND PUBLIC WORKS ACT 1902

NOTICE OF RESUMPTION OF LAND

For the purposes of the public work described in the Schedule, the land described in the Schedule ("the resumed land") has been set apart, taken or resumed. A plan and a more particular description of the resumed land may be inspected between 8.00 a.m. and 5.00 p.m. on working days at: Department of Land Administration, Midland Square, Midland.

The resumed land shall, by force of the Land Acquisition and Public Works Act 1902, be vested in Her Majesty for an estate in fee simple (except those lands being under the Land Act or dedicated or reserved for a public purpose, which will be vested in Her Majesty absolutely) for the public work, freed and discharged of all trusts, mortgages, charges, obligations, estates, interest, right-of-way, or other easements whatsoever.

SCHEDULE

1. Public Work: Widening of Lake Road (Road No. 4305) and Railway Avenue (Road No. 13169).

Local Authority: City of Armadale

Plan/Diagram No. showing Land resumed: Diagram 92793

Council Resolution Date: 15 January, 1996. DOLA Ref: 839/1996

Owner or Reputed Owner	Occupier or Reputed Occupier	Description of Land	Area (approx.)
Carmelo Gatani	City of Armadale by virtue of Caveat G207119	Part of Lots 63 and 64 on Plan 2706 being part of the land contained in Certificate of Title Volume 1068 Folio 887.	3649 m ² (ex Lot 63) 805 m ² (ex Lot 64)
Tamworth Holdings Pty Ltd	City of Armadale by virtue of Caveat G207118	Part of Lot 66 on Plan 2706 being part of the land contained in Certificate of Title Volume 1284 Folio 205.	805 m ²
Kelmscott Church of Christ (Inc)	City of Armadale by virtue of Caveat G207117	Part of Lot 1 on Diagram 71981 being part of the land contained in Certificate of Title Volume 1772 Folio 602.	3133 m ²

Dated: 15 April 1997.

DOUG SHAVE, Minister for Lands.

Dated: 22 April 1997.

MICHAEL JEFFERY, Governor in Executive Council.

LB705*

SCHEDULE NO: A15/1997

ExCo No: 0361

DOLA 70/1997

LOCAL GOVERNMENT (MISCELLANEOUS PROVISIONS) ACT 1960

LAND ACQUISITION AND PUBLIC WORKS ACT 1902

NOTICE OF RESUMPTION OF LAND

For the purposes of the public work described in the Schedule, the land described in the Schedule ("the resumed land") has been set apart, taken or resumed. A plan and a more particular description of the resumed land may be inspected between 8.00 a.m. and 5.00 p.m. on working days at: Department of Land Administration, Midland Square, Midland.

The resumed land shall, by force of the Land Acquisition and Public Works Act 1902 and Local Government (Miscellaneous Provisions) Act 1960, be vested in Her Majesty for an estate in fee simple (except those lands being under the Land Act or dedicated or reserved for a public purpose, which will be vested in Her Majesty absolutely) for the public work, freed and discharged of all trusts, mortgages, charges, obligations, estates, interest, right-of-way, or other easements whatsoever.

SCHEDULE

1. Public Work: Deviation and widening of Frankland-Kojonup Road (Road Nos. 12415 and 7153).

Local Authority: Shire of Cranbrook

Plan/Diagram No. showing Land resumed: Plan 19381

Council Resolution Date: 18 November, 1993. DOLA Ref: 970/1994

Owner or Reputed Owner	Occupier or Reputed Occupier	Description of Land	Area (approx.)
Russell Powney Brown	Russell Powney Brown	Part of Lot 7 on Plan 11193 being part of the land contained in Certificate of Title Volume 2053 Folio 200.	2831 m ²

2. Public Work: Widening of Middleton Road (Road No. 18442).

Local Authority: Town of Albany

Plan/Diagram No. showing Land resumed: Diagram 92932

Council Resolution Date: 22 August, 1995. DOLA Ref: 2181/1994

Owner or Reputed Owner	Occupier or Reputed Occupier	Description of Land	Area (approx.)
Venn Pty Ltd	Town of Albany by virtue of Caveat G298532	Part of Lot 57 on Plan 500 (Sheet 3) being part of the land contained in Certificate of Title Volume 1435 Folio 435.	18 m ²

3. Public Work: Extension and widening of Pink Lake Road (Road No. 13178).

Local Authority: Shire of Esperance

Plan/Diagram No. showing Land resumed: Diagram 93019

Council Resolution Date: 26 November, 1996. DOLA Ref: 1438/1996

Owner or Reputed Owner	Occupier or Reputed Occupier	Description of Land	Area (approx.)
Royalston Neil Jones and Thelma Jean Jones	R N and T J Jones	Portion of Esperance Location 40 being part of the land contained in Certificate of Title Volume 1287 Folio 909.	141 m ²
Her Majesty Queen Elizabeth the Second	Her Majesty Queen Elizabeth the Second	Portion of Esperance Location 41 being part of the land contained in Certificate of Title Volume 1211 Folio 606.	4521 m ²
Crown	Shire of Esperance as vestee	Portion of Esperance Location 20 set aside as part of Reserve 9677 for the purpose of "Recreation".	1529 m ²
Crown	Minister for Water Resources	Portion of Esperance Lot 650 set aside as Reserve 29908 for the purpose of "Water Supply".	265 m ²

Dated: 15 April 1997.

DOUG SHAVE, Minister for Lands.

Dated: 22 April 1997.

MICHAEL JEFFERY, Governor in Executive Council.

LB706*

SCHEDULE NO: A18/1997

ExCo No: 0363

DOLA: 70/1997

LAND ACQUISITION AND PUBLIC WORKS ACT 1902**NOTICE OF RESUMPTION OF LAND**

For the purposes of the public work described in the Schedule, the land described in the Schedule ("the resumed land") has been set apart, taken or resumed. A plan and a more particular description of the resumed land may be inspected between 8.00 a.m. and 5.00 p.m. on working days at: Department of Land Administration, Midland Square, Midland.

The resumed land shall, by force of the Land Acquisition and Public Works Act 1902, be vested in Her Majesty for an estate in fee simple (except those lands being under the Land Act or dedicated or reserved for a public purpose, which will be vested in Her Majesty absolutely) for the public work, freed and discharged of all trusts, mortgages, charges, obligations, estates, interest, right-of-way, or other easements whatsoever.

SCHEDULE

1. Public Work: Extension of Arlunya Avenue (Road No. 12513).

Local Authority: City of Belmont

Plan/Diagram No. showing Land resumed: LTO Diagrams 27124 and 26780

Council Resolution Date: 15 November, 1993. DOLA Ref: 2222/1994

Owner or Reputed Owner	Occupier or Reputed Occupier	Description of Land	Area (approx.)
Henry John Hodgson and William James Hodgson, the Executors of the will of John William Hodgson.	vacant	The land coloured brown and marked ROW on Diagram 27124 being the land remaining in Certificate of Title Volume 1097 Folio 351.	607 m ²
Prodan Tsoneff	vacant	The land marked ROW on Diagram 26780 abutting Lots 42 to 48 inclusive being the land remaining in Certificate of Title Volume 1100 Folio 447.	1434 m ²

2. Public Work: Widening of Turner Road (Road No. 18617).
 Local Authority: Shire of Bridgetown-Greenbushes
 Plan/Diagram No. showing Land resumed: Diagram Nos. 91632 and 91633
 Council Resolution Date: 24 August, 1990. DOLA Ref: 1472/1993

Owner or Reputed Owner	Occupier or Reputed Occupier	Description of Land	Area (approx.)
Janine Sophia Hudson and Robert Leslie Hudson	J S and R L Hudson	Part of Bridgetown Town Lot 447 being part of the land contained in Certificate of Title Volume 1782 Folio 656.	16 m ²
Bruno Antonio Gresele and Patricia Mary Gresele and Brian Appleyard and Judith Ann Appleyard	B A and P M Gresele and B and J A Appleyard	Part of Bridgetown Town Lot 448 being part of the land contained in Certificate of Title Volume 1338 Folio 528.	180 m ²
Bruno Antonio Gresele and Patricia Mary Gresele and Brian Appleyard and Judith Ann Appleyard	B A and P M Gresele and B and J A Appleyard	Part of Bridgetown Town Lot 449 being part of the land contained in Certificate of Title Volume 1338 Folio 529.	76 m ²
Marc Telfser and Huguette Telfser	M and H Telfser	Part of Bridgetown Town Lot 477 being part of the land contained in Certificate of Title Volume 1765 Folio 768.	248 m ²
Paul David John Smith	P D J Smith	Part of Bridgetown Town Lot 476 being part of the land contained in Certificate of Title Volume 1765 Folio 767.	250 m ²

Dated: 15 April 1997.

DOUG SHAVE, Minister for Lands.

Dated: 22 April 1997.

MICHAEL JEFFERY, Governor in Executive Council.

ROAD DEDICATION

It is hereby notified that the Minister for Lands has approved, pursuant to Section 288 of the Local Government (Miscellaneous Provisions) Act, the dedication as public street, the roads in the various Municipalities as described in the abovementioned resumption notices.

By Order of the Minister for Lands

Dated this 2nd day of May 1997,

A. A. SKINNER, Chief Executive.

LB707*

Schedule No.A14/1997
 Exco No.0360
 DOLA 3054/1995

LOCAL GOVERNMENT (MISCELLANEOUS PROVISIONS) ACT 1960

LAND ACQUISITION AND PUBLIC WORKS ACT 1902

NOTICE OF RESUMPTION OF LAND

For the purposes of the public work described in the Schedule, the land described in the Schedule ("the resumed land") has been set apart, taken or resumed. A plan and a more particular description of the resumed land may be inspected between 8.00 a.m. and 5.00 p.m. on working days at: Department of Land Administration, Midland Square, Midland.

The resumed land shall, by force of the Land Acquisition and Public Works Act 1902 and Local Government (Miscellaneous Provisions) Act 1960, be vested in Her Majesty for the public work, freed and discharged of all trusts, mortgages, charges, obligations, estates, interests, right-of-way, or other easements whatsoever.

SCHEDULE

Locality/Local Government/Region	Description of land affected	Interest holder/Registered native title claimant	Public Work	Plan	Job Number/Reference
Capel (Shire)	Portion of Wellington Location 5222 set aside as Reserve 1167 for the purpose of "Parklands" (1.1372 hectares)	1. Crown 2. CORNWALL Terry, STAMMNER Barbara, CORBETT Donald John, HILL Leonard, HILL Donna, HILL Jacqueline, HILL Tania on behalf of the Nyungah People (WC95/85) 3. DEMPSTER Rita & Others (WC96/109).	Widening of Boyanup Road (Road No. 52)	Diagram 92489	940821 2374/1994
Murray (Shire)	Portion of Coolup Townsite Lot 162 set aside as Reserve 13519 for the purpose of "Recreation" (4000 square metres).	1. Crown 2. CORNWALL Terry, STAMMNER Barbara, CORBETT Donald John, HILL Leonard, HILL Donna, HILL Jacqueline, HILL Tania, on behalf of the NYUNGAH PEOPLE (WC95/85)	Fire Station Site—Reservation with vesting in the Shire of Murray	Diagram 92956	962057 5245/1911
Ravensthorpe (Shire)	Munglinup Lot 200 being vacant Crown land (6030 square metres).	1. Crown, 2. HOLMES Teresa Boxer (WC 95/84). 3. BULLEN Thomas William (WC96/64). 4. WILLIAMS Gerald Dean Jnr. (WC96/85). 5. MORICH Patricia, COYNE Dallas, DEAN Averil, WYNSLEY Joyce, MORICH Noel, WOODS Treasy, WILLIAMS Jack, WOODS Lisa, WILLIAMS Lancel (WC96/105). 6. DEMPSTER Rita & Others (WC96/109).	Effluent disposal site—Reservation with vesting in the Shire of Ravensthorpe.	Diagram 92542	953010 1757/1972

Dated 22 April 1997.

DOUG SHAVE MLA, Minister for Lands.

Dated 22 April 1997.

MICHAEL JEFFREY, Governor in Executive Council.

ROAD DEDICATION

It is hereby notified that the Minister for Lands has approved, pursuant to section 288 of the Local Government Act, the dedication as public street the roads in the various Municipalities as described in the abovementioned resumption notices.

By Order of the Minister for Lands

Dated this 2nd day of May 1997.

A. A. SKINNER, Chief Executive.

LOCAL GOVERNMENT

LG401

SHIRE OF WAGIN

Appointment of Authorised Officers

It is hereby notified for public information that the following persons have been appointed as authorised officers by resolution of Council on 15th April 1997, to exercise powers pursuant to the legislation indicated—

Dog Act 1976

Authorised Officer—

Joseph Oliver Collins

Local Government Act 1995

Authorised Persons—Sections 3.24, 3.25 and 9.10—

Michael Anthony Parker

Darren Austen Friend

Ross Owen Kennedy

Norman Joseph Forrest

M. A. PARKER, Chief Executive Officer.

LG402**SHIRE OF ALBANY****Approved Special Industry Zone—Chester Pass Road**

It is hereby notified for public information that the Hon Minister for Planning approved the Shire of Albany Town Planning Scheme No. 3 Amendment No. 119 on 16 April 1997 for the purpose of rezoning portion of Lots 2, 3 and 4 of Location 401 Chester Pass Road, Willyung from "Rural" to "Special Industry" and "Special Use (Industry Buffer)" zones and Parks and Recreation Reserve.

RAY GERAGHTY, Chief Executive Officer,
PO Box 809, Albany WA 6331.

LG403**DOG ACT 1976***Shire of Chittering*

It is hereby notified for public information that Allyson Bosas has been appointed under the provision of the Dog Act 1976, as a registration officer for the municipality of the Shire of Chittering.

The appointment of Simone Kay as a registration officer is hereby cancelled.

RAY HOOPER, Chief Executive Officer.

LG404**TOWN PLANNING AND DEVELOPMENT ACT 1928***City of Perth***ADVERTISEMENT OF RESOLUTION TO PREPARE A TOWN PLANNING SCHEME***City of Perth Town Planning Scheme No. 21*

Notice is hereby given that the Council of the City of Perth on 22 October 1996 passed on the following resolution—

That the Council, in pursuance of Section 7 of the Town Planning and Development Act 1928, prepare the above Town Planning Scheme.

Dated this 28th day of April 1997.

GARRY G. HUNT, Chief Executive Officer/Town Clerk.

LG405**LOCAL GOVERNMENT (MISCELLANEOUS PROVISIONS) ACT 1960***Shire of Dardanup*

It is hereby notified for public information that Mr John Laurence Edwards has been appointed an Authorised Officer, effective 7th April 1997, for the purposes of Section 245(a) of the Local Government (Miscellaneous Provisions) Act 1960.

MARK L. CHESTER, Chief Executive Officer.

LG406**LOCAL GOVERNMENT ACT 1995***City of Gosnells**(Basis of Rates)*

Department of Local Government,
Perth, 2 May 1997.

LG: GS5-4

It is hereby notified for public information that in accordance with the provisions of section 6.28 of the Local Government Act, the Minister for Local Government has determined that the method of valuing the land described in the schedule hereunder shall be gross rental values for the purpose of rating.

JOHN LYNCH, Executive Director,
Department of Local Government.

Schedule

GROSS RENTAL VALUE AREAS

City of Gosnells

All those portions of land delineated in black and bordered in red, green, blue and brown on Land Administration Miscellaneous Plan 1849 (sheets 1 to 13).

LG407**LOCAL GOVERNMENT ACT 1995***Shire of Carnarvon*

(Basis of Rates)

Department of Local Government,
Perth, 2 May 1997.

LG: C5-4

It is hereby notified for public information that in accordance with the provisions of section 6.28 of the Local Government Act, the Minister for Local Government has determined that the method of valuing the land described in the schedule hereunder shall be gross rental values for the purpose of rating.

JOHN LYNCH, Executive Director,
Department of Local Government.

Schedule

GROSS RENTAL VALUE AREAS

Shire of Carnarvon

All those portions of land comprised in—

Gascoyne Location 350, as surveyed and shown on Department of Land Administration Diagram 83661.

Lyndon Location 137, as surveyed and shown on Department of Land Administration Diagram 87582.

Lyndon Location 161, as surveyed and shown on Department of Land Administration Original Plan 17418.

Department of Land Administration Public Plans—

QUOBBA 1:250000

MINILYA 1:250000

LG408**LOCAL GOVERNMENT ACT 1995***Shire of Cranbrook*

(Basis of Rates)

Department of Local Government,
Perth, 2 May 1997.

LG: CB5-4

It is hereby notified for public information that in accordance with the provisions of section 6.28 of the Local Government Act, the Minister for Local Government has determined that the method of valuing the land described in the schedule hereunder shall be gross rental values.

JOHN LYNCH, Executive Director,
Department of Local Government.

Schedule

GROSS RENTAL VALUE AREAS

*Shire of Cranbrook***SCHEDULE A**

All that portion of land comprised in Frankland Townsite as promulgated in *Government Gazette* dated 27th May 1966, pages 1364 and 1365.

SCHEDULE B

All that portion of land bounded by lines starting from the southeastern corner of Hay Location 1217, the present easternmost northeastern corner of Frankland Townsite and extending northerly along the eastern boundary of that location and onwards to the southern boundary of Location 98; thence easterly, northerly and westerly along boundaries of that location to the northeastern corner of Location 1854; thence westerly and southeasterly along boundaries of that location to the present northernmost northeastern corner of Frankland Townsite and thence generally southeasterly, southerly, southwesterly, southeasterly and easterly along boundaries of that townsite to the starting point.

Department of Land Administration Public Plan: BJ 27 (2) Pt 5.38 & 5.39

LG409

LOCAL GOVERNMENT ACT 1995

Shire of Denmark

(Basis of Rates)

Department of Local Government,
Perth, 2 May 1997.

LG: DE5-4

It is hereby notified for public information that in accordance with the provisions of section 6.28 of the Local Government Act, the Minister for Local Government has determined that the method of valuing the land described in the schedule hereunder shall be gross rental values for the purpose of rating.

JOHN LYNCH, Executive Director,
Department of Local Government.

Schedule

GROSS RENTAL VALUE AREAS

Shire of Denmark

All those portions of land comprising

Lots 1, 2 and 6 of Denmark Lot 148
Lots 6 and 7 of Denmark Lots 404 and 424
Lots 25 to 39 inclusive of Plantagenet Location 2015

Land Titles Office

Diagram 91518
Diagram 90996
Plan 21723

Plantagenet Location 349 Original Plan Plantagenet 378

Department of Land Administration Public Plans:

BJ26 (2) 19.07, 20.12 and 20.13 (Denmark Townsite)
BJ26 (10) 4.2 (Denmark Regional North)

LG410

LOCAL GOVERNMENT ACT 1995

Shire of Exmouth

(Basis of Rates)

Department of Local Government,
Perth, 2 May 1997.

LG: EX5-4

It is hereby notified for public information that in accordance with the provisions of section 6.28 of the Local Government Act, the Minister for Local Government has determined that the method of valuing the land described in the schedule hereunder shall be gross rental values for the purpose of rating.

JOHN LYNCH, Executive Director,
Department of Local Government.

Schedule

GROSS RENTAL VALUE AREAS

Shire of Exmouth

All those portions of land comprised in Lyndon Locations 82 and 112.

Department of Land Administration Public Plans: Learmonth SW & NW (25)

LG411

LOCAL GOVERNMENT ACT 1995*Shire of Manjimup*

(Basis of Rates)

Department of Local Government,
Perth, 2 May 1997.

LG: MJ5-4

It is hereby notified for public information that in accordance with the provisions of section 6.28 of the Local Government Act, the Minister for Local Government has determined that the method of valuing the land described in the schedule hereunder shall be unimproved values for the purpose of rating.

JOHN LYNCH, Executive Director,
Department of Local Government.

Schedule

UNIMPROVED VALUE AREAS

Shire of Manjimup

All that portion of land comprising Lot 1 of Nelson Location 1240, as shown on Office of Titles Diagram 25651.

LG412

LOCAL GOVERNMENT ACT 1995*Shire of Plantagenet*

(Basis of Rates)

Department of Local Government,
Perth, 2 May 1997.

LG: PL5-4

It is hereby notified for public information that in accordance with the provisions of section 6.28 of the Local Government Act, the Minister for Local Government has determined that the method of valuing the land described in the schedule hereunder shall be gross rental values for the purpose of rating.

JOHN LYNCH, Executive Director,
Department of Local Government.

Schedule

GROSS RENTAL VALUE AREAS

Shire of Plantagenet

All those portions of land comprised in—

	Plantagenet Locations	Land Titles Office
Lot 1	4847	Diagram 15479
Lot 2	4847	Diagram 18485
Lots 1 & 2	4099	Diagram 18556
Lots 3 to 7 inclusive	4847	Diagram 18853
Lot 4	4099	Diagram 53199
Lot 51	522, 1785 & 4634	Plan 21012
Lot 101	406, 443, 1421, 1422 & 3137	Plan 21650
Lot 311	27	Plan 4691 Sheet 5

Department of Land Administration Public Plans:

Porongurup S.E. 1:25000

Tenterden S.E. 1:25000

Mount Barker S.E., N.E. & N.W. 1:25000

BJ27 (10) 8.2 (Mount Barker Regional)

BJ27 (2) 39.08 (Mount Barker Townsite)

LG413

LOCAL GOVERNMENT ACT 1995*Town of Victoria Park***Amendment to Local Law Relating to Street Alignment, Rutland Avenue**

In pursuance of the powers conferred upon it by the abovementioned Act, the Council of the Town of Victoria Park hereby records having resolved on the 22nd day of April 1997 to make the following amendments to its Local Law Relating to Street Alignments—Rutland Avenue as published in the *Government Gazette* on 22nd day of September 1966, including subsequent amendments.

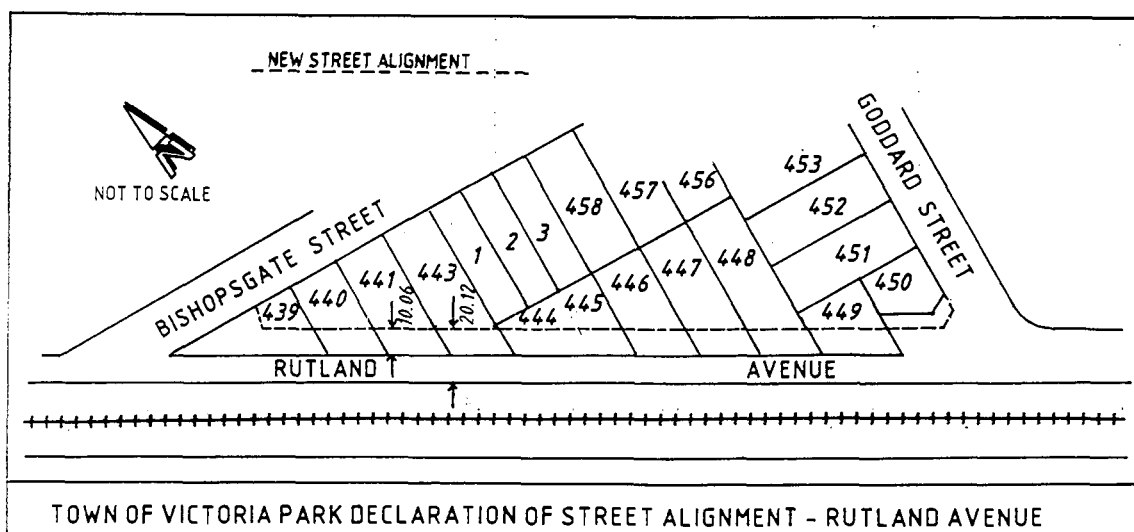
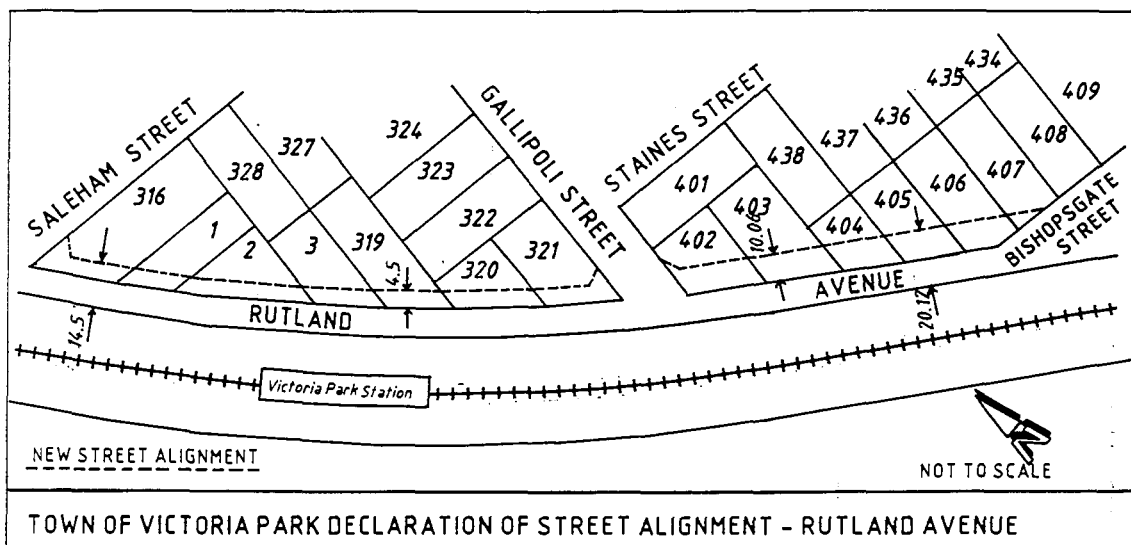
All reference to City of Perth in the aforementioned Local Law (previously known as By Law 66) is to be read as Town Victoria Park.

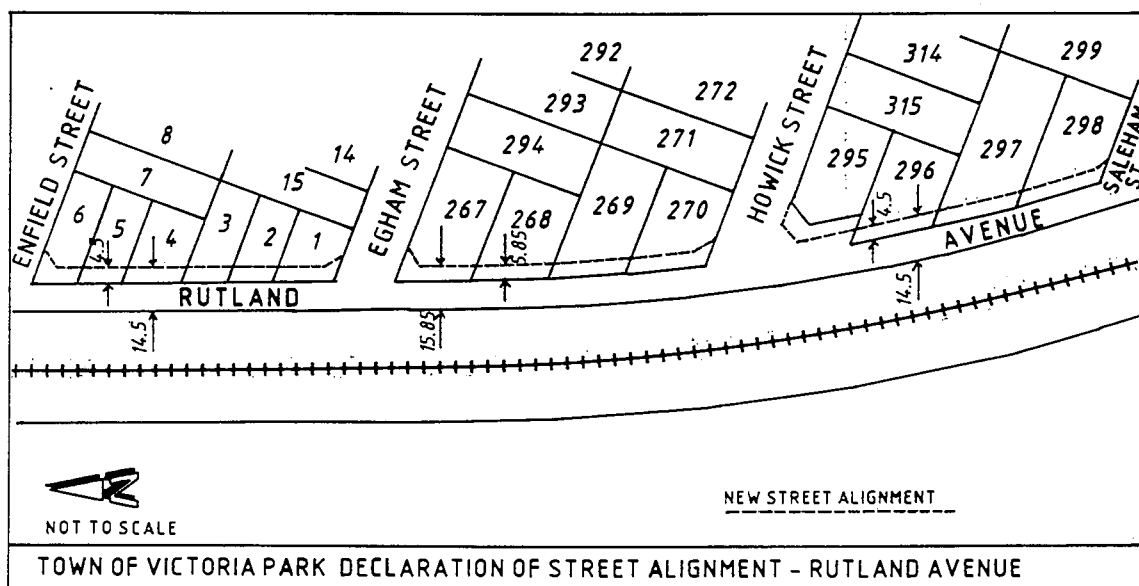
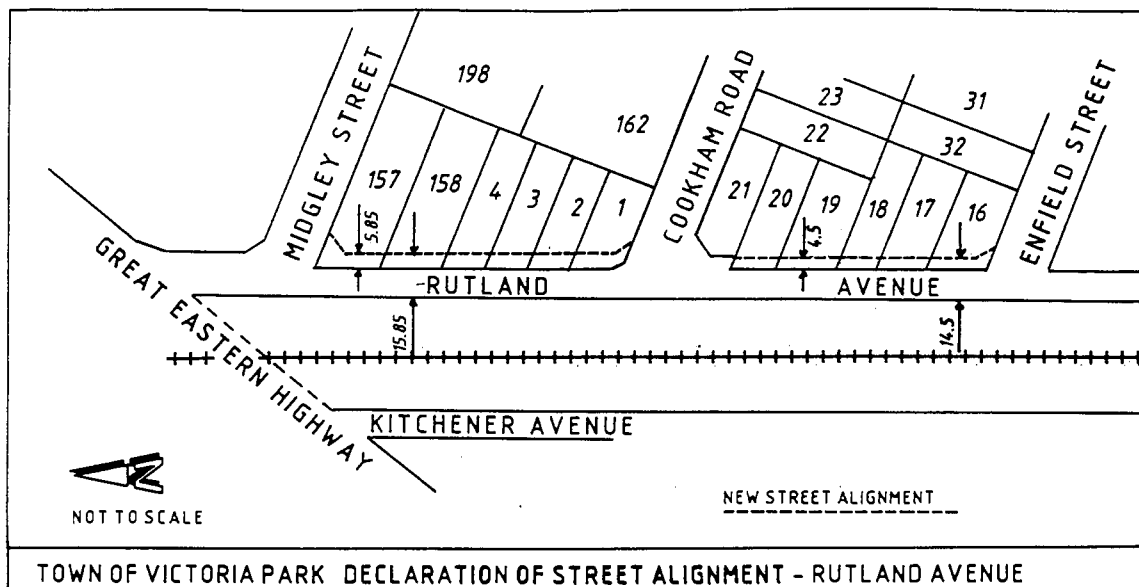
Amendments to the prescribed street alignment for those parts of Rutland Avenue between Great Eastern Highway to Goddard Street as set out on plans in the Schedule hereto.

The Common Seal of the Town of Victoria Park was hereunto affixed by authority of a resolution of Council in the presence of—

J. A. E. LEE, Mayor.
E. H. KELLY, Chief Executive Officer.

Schedule





MAIN ROADS

MA401

MRWA 42-538-BV3

MAIN ROADS ACT 1930

LAND ACQUISITION AND PUBLIC WORKS ACT 1902

NOTICE OF INTENTION TO TAKE OR RESUME LAND

The Minister for Works hereby gives notice, in accordance with the provisions of section 17 (2) of the Land Acquisition and Public Works Act 1902, that it is intended to take or resume under section 17 (1) of that Act the pieces or parcels of land described in the Schedule hereto and being all in the Augusta-Margaret River and Busselton Districts, for the purpose of the following public works namely, the construction of the Beenup Mineral Sands Haulage Route (Sabina, Sanson and Scott River Road Sections) and that the said pieces or parcels of land are marked off on Land Titles Office Plans 20935, 21116, 21117, 21118, 21119, 21077, 21078, 21079, 21805, and Diagram 89645 which may be inspected at the office of the Commissioner of Main Roads, Waterloo Crescent, East Perth.

Schedule

No.	Owner or Reputed Owner	Occupier or Reputed Occupier	Description	Area
1.	F L Jennings Nominees Pty Ltd	Commissioner of Main Roads vide Caveat G363441	Portion of Sussex Location 1280 now contained in Plan 21116 and being part of the land comprised in Certificate of Title Volume 1696 Folio 436.	4.3396 ha
2.	Ian Sydney Slee	Commissioner of Main Roads vide Caveat G119388	Portion of Sussex Location 1216 now contained in Plan 21079 and being part of the land comprised in Certificate of Title Volume 1768 Folio 989.	2.3342 ha
3.	Ian Lawrence Avery and Charmaine Phylis Avery	Commissioner of Main Roads vide Caveat G061504	Portion of Sussex Location 929 now contained in Plan 21079 and being part of the land comprised in Certificate of Title Volume 1001 Folio 822.	5 018 m ²
4.	Sandra Dianne Della-Bosca and Shane Edward Liddle	Commissioner of Main Roads vide Caveat G371535	Portion of Sussex Location 1482 now contained in Plan 21079 and being part of the land comprised in Certificate of Title Volume 1768 Folio 990.	1.2341 ha
5.	Ronald Walter Torrent	Commissioner of Main Roads vide Caveat G128108	Portion of Sussex Location 1342 now contained in Plan 21078 and being part of the land comprised in Certificate of Title Volume 1016 Folio 344.	5.2528 ha
6.	George Espinos	Commissioner of Main Roads vide Caveat G125189	Portion of Sussex Location 1886 now contained in Plan 21078 and being part of the land comprised in Certificate of Title Volume 1155 Folio 809.	4.4423 ha
7.	Neville Leslie Haddon and Elaine Haddon	Commissioner of Main Roads vide Caveat G314730	Portion of Sussex Location 1877 now contained in Plans 21077 and 21805 and being part of the land comprised in Certificate of Title Volume 1198 Folio 204.	3.1643 ha
8.	Robert Walter Casselton	Commissioner of Main Roads vide Caveat G087282	Portion of Sussex Location 1876 now contained in Plan 21077 and being part of the land comprised in Certificate of Title Volume 1189 Folio 552.	5 046 m ²
9.	Neville Leslie Haddon and Elaine Haddon	Commissioner of Main Roads vide Caveat G258854	Portion of Sussex Location 1873 now contained in Plans 21077 and 21805 and being part of the land comprised in Certificate of Title Volume 1863 Folio 296.	3.4361 ha
10.	AMC Mineral Sands Ltd	Commissioner of Main Roads vide Caveat F283215	Portion of Sussex Location 7 now contained in Plan 21119 and being part of the land comprised in Certificate of Title Volume 1672 Folio 327.	6.1513 ha
11.	Lawrence Grice	L. Grice	Portion of Sussex Location 3819 now contained in Plan 21119 and being part of the land comprised in Certificate of Title Volume 2069 Folio 595.	9 911 m ²
12.	Frank James Oates, Barry James Oates and Dorothy Amy Oates	F. J. Oates, B. J. Oates and D. A. Oates	Portion of Sussex Location 8 now contained in Plan 21118 and being part of the land comprised in Certificate of Title Volume 912 Folio 190.	4.3429 ha

Schedule—*continued*

No.	Owner or Reputed Owner	Occupier or Reputed Occupier	Description	Area
13.	Lawrence Grice and Lynnette Mary Grice	L. Grice and L. M. Grice	Portion of Sussex Location 1974 now contained in Plan 21118 and being part of the land comprised in Certificate of Title Volume 1021 Folio 151.	2.9220 ha
14.	Lawrence Grice	L. Grice	Portion of Sussex Location 3731 now contained in Plan 21118 and being part of the land comprised in Certificate of Title Volume 1538 Folio 085.	2.9500 ha
15.	Lawrence Grice	L. Grice	Portion of Sussex Locations 371, 825 and 838 and being part of Lot 2 on Diagram 42928 now contained in Plan 21117 and being part of the land comprised in Certificate of Title Volume 1324 Folio 233.	1.5417 ha
16.	Kenneth Vivian Barker	K. V. Barker	Portion of Sussex Location 825 and 838 and being part of Lot 3 the subject of Diagram 42927 now contained in Plan 21117 and being part of the land comprised in Certificate of Title Volume 1324 Folio 234.	1.8063 ha
17.	Shirl Miles and Moureen Rae Miles	S. Miles and M. R. Miles	Portion of Sussex Location 4110 now contained in Diagram 89645 and being part of the land comprised in Certificate of Title Volume 1293 Folio 113.	158 m ²
18.	Paul Campbell	Commissioner of Main Roads vide Caveat G076119	Portion of Sussex Location 4270 now contained in Plan 20935 and being part of the land comprised in Certificate of Title Volume 1901 Folio 921.	2.3469 ha
19.	Mervyn Molloy Johnston and Maxine Joan Johnston of one undivided third share, Peter Graham Johnston and Maryanne Johnston of one undivided third share and Kimberley Molloy Johnston and Lynnette Dorothy Johnston of one undivided third share.	M. M. Johnston and M. J. Johnston of one undivided third share, P. G. Johnston and M. Johnston of one undivided third share, and K. M. Johnston and L. D. Johnston of one undivided third share	Portion of Sussex Location 4251 now contained in Plan 20935 and being part of the land comprised in Certificate of Title Volume 1608 Folio 136.	1 326 m ²
20.	B H P Titanium Minerals Pty Ltd	Commissioner of Main Roads vide Caveat G304096	Portion of Sussex Location 4151 now contained in Plan 20935 and being part of the land comprised in Certificate of Title Volume 2061 Folio 218.	2 569 m ²

Dated this 28th day of April 1997.

D. R. WARNER, Director Corporate Services.

MINERALS AND ENERGY

MN401**MINING ACT 1978**

Notice of Application for an Order for Forfeiture

Department of Minerals and Energy.

In accordance with Regulation 49 (2) (c) of the Mining Act 1978, notice is hereby given that the licences are liable to forfeiture under the provisions of Section 96 (1) (a) the breach of covenant, viz, non payment of rent.

A. BLOEMAN, Warden.

To be heard in the Warden's Court, Marble Bar on the 22nd May 1997.

PILBARA MINERAL FIELD*Marble Bar District*

P45/2037—Mullan, Gary Ernest

PILBARA MINERAL FIELD*Nullagine District*

P46/1132—Johnson, James Leslie

West Pilbara District

P47/1031—Rundell, Darren Jeffrey; North, Donald Edward

MN402**MINING ACT 1978**

Notice of Application for an Order for Forfeiture

Department of Minerals and Energy,
Southern Cross.

In accordance with Regulation 49 (2) (c) of the Mining Regulations, 1981, notice is hereby given that the following licences are liable to forfeiture under the provisions of Section 96 (1) (a) of the Mining Act, 1978, the breach of covenant, viz, non payment of rent.

F. CULLEN, SM, Warden.

To be heard in the Warden's Court, Southern Cross on the 11th June 1997.

YILGARN MINERAL FIELD

Prospecting Licence

77/3170—Paul David Della Bosca; Vernon Wesley Strange

77/3171—Vernon Wesley Strange

MN403**MINING ACT 1978**

Notice of Application for an Order for Forfeiture

Department of Minerals and Energy,
Coolgardie WA 6429.
15 April, 1997.

In accordance with Regulation 49 (2) (c) of the Mining Act 1978, notice is hereby given that the licences are liable to forfeiture under the provisions of Section 96 (1) (a) for breach of covenant, viz, non payment of rent.

KIERAN BOOTHMAN, Warden.

To be heard in the Warden's Court, Coolgardie on the 10th day of June, 1997.

COOLGARDIE MINERAL FIELD*Coolgardie District*

Prospecting Licences

15/3781—Stehn, Anthony Paterson.

MN404**MINING ACT 1978**

Department of Minerals and Energy,
East Perth WA 6000.

I hereby declare in accordance with the provisions of Section 96A (1) and 97 (1) of the Mining Act 1978 that the undermentioned mining tenements are forfeited for breach of covenant viz; non-payment of rent.

NORMAN MOORE, MLC, Minister for Mines.

Number	Holder	Mineral Field
Exploration Licences		
04/941	Dioro Exploration NL	West Kimberley
16/108	Kenhill Pty Ltd	Coolgardie
58/150	Victory Gold Mines NL	Murchison
80/1787	East River Holdings Pty Ltd	Kimberley
Mining Lease		
58/217	Wood, Joseph Peter	Murchison

MN405**MINING ACT 1978**

Department of Minerals and Energy,
Perth WA 6000.

I hereby declare in accordance with the provisions of Section 99 (1) (a) of the Mining Act 1978 that the undermentioned exploration licence is forfeited for breach of covenant, viz; non compliance with expenditure conditions, with prior right of application being granted to the plaintiff under Section 100 (2).

NORMAN MOORE, MLC, Minister for Mines.

SOUTH WEST MINERAL FIELD

Exploration Licence 70/1357—Bullion Gold Ltd

PLANNING**PD401*****TOWN PLANNING AND DEVELOPMENT ACT 1928****TOWN PLANNING SCHEME AMENDMENT AVAILABLE FOR INSPECTION****CITY OF BELMONT****TOWN PLANNING SCHEME NO. 11—AMENDMENT NO. 106**

Ref: 853/2/15/10, Pt. 106.

Notice is hereby given that the local government of the City of Belmont has prepared the abovementioned scheme amendment for the purpose of rezoning Swan Location 12638 Acton Avenue/Keane Street, from "Public Purpose Reserve—Primary School" to "Residential A R20/R40" and "Reserve—Parks and Recreation".

Plans and documents setting out and explaining the scheme amendment have been deposited at Council Offices, 215 Wright Street, Cloverdale and at the Western Australian Planning Commission, Albert Facey House, 469 Wellington Street, Perth, and will be available for inspection during office hours up to and including June 13, 1997.

Submissions on the scheme amendment may be made in writing on Form No. 4 and lodged with the undersigned on or before June 13, 1997.

This Amendment is available for inspection in order to provide an opportunity for public comment and it should not be construed that final approval will be granted.

B. R. GENONI, Chief Executive Officer.

PD402*

TOWN PLANNING AND DEVELOPMENT ACT 1928
TOWN PLANNING SCHEME AMENDMENT AVAILABLE FOR INSPECTION
CITY OF ROCKINGHAM

TOWN PLANNING SCHEME NO. 1—AMENDMENT NO. 289

Ref: 853/2/28/1, Pt. 289.

Notice is hereby given that the local government of the City of Rockingham has prepared the abovementioned scheme amendment for the purpose of modifying the Subdivision Guide Plan for the Amendment No. 132 Area certified by the Town Clerk thereby facilitating the subdivision of Lot 17 Emerald Court, Singleton.

Plans and documents setting out and explaining the scheme amendment have been deposited at Council Offices, Civic Boulevard, Rockingham and at the Western Australian Planning Commission, Albert Facey House, 469 Wellington Street, Perth, and will be available for inspection during office hours up to and including June 13, 1997.

Submissions on the scheme amendment may be made in writing on Form No. 4 and lodged with the undersigned on or before June 13, 1997.

This Amendment is available for inspection in order to provide an opportunity for public comment and it should not be construed that final approval will be granted.

G. G. HOLLAND, Chief Executive Officer.

PD403*

TOWN PLANNING AND DEVELOPMENT ACT 1928
TOWN PLANNING SCHEME AMENDMENT AVAILABLE FOR INSPECTION
SHIRE OF BUSSELTON

TOWN PLANNING SCHEME NO. 5—AMENDMENT NO. 418

Ref: 853/6/6/6, Pt. 418.

Notice is hereby given that the local government of the Shire of Busselton has prepared the abovementioned scheme amendment for the purpose of adding to Appendix IV Schedule of Permitted Uses under the "Additional Use" zoning for Lot 13 Loc 731 Caves Road, Wilyabrup, "Open Air Theatre" for the purpose of—

- (a) Category 1 Events limited to 300 patrons as, and when desired; and
- (b) Category 2 Events limited to 301—2,000 patrons with each event subject to Council approval, and to occur on a maximum of two days per 12 month period only.

Plans and documents setting out and explaining the scheme amendment have been deposited at Council Offices, Southern Drive, Busselton and at the Western Australian Planning Commission, Albert Facey House, 469 Wellington Street, Perth, and will be available for inspection during office hours up to and including June 13, 1997.

Submissions on the scheme amendment may be made in writing on Form No. 4 and lodged with the undersigned on or before June 13, 1997.

This Amendment is available for inspection in order to provide an opportunity for public comment and it should not be construed that final approval will be granted.

M. W. SWIFT, Chief Executive Officer.

PD404*

TOWN PLANNING AND DEVELOPMENT ACT 1928
TOWN PLANNING SCHEME AMENDMENT AVAILABLE FOR INSPECTION
SHIRE OF EAST PILBARA

TOWN PLANNING SCHEME NO. 1—AMENDMENT NO. 19

Ref: 853/8/2/2, Pt. 19.

Notice is hereby given that the local government of the Shire of East Pilbara has prepared the abovementioned scheme amendment for the purpose of rezoning Lot 1741 Nardoo Loop, Newman, from "Residential A" to "Residential B".

Plans and documents setting out and explaining the scheme amendment have been deposited at Council Offices, Kalgan Drive, Newman and at the Western Australian Planning Commission, Albert Facey House, 469 Wellington Street, Perth, and will be available for inspection during office hours up to and including June 13, 1997.

Submissions on the scheme amendment may be made in writing on Form No. 4 and lodged with the undersigned on or before June 13, 1997.

This Amendment is available for inspection in order to provide an opportunity for public comment and it should not be construed that final approval will be granted.

P. A. ANNING, Chief Executive Officer.

PD405***TOWN PLANNING AND DEVELOPMENT ACT 1928****TOWN PLANNING SCHEME AMENDMENT AVAILABLE FOR INSPECTION*****SHIRE OF WYNDHAM-EAST KIMBERLEY*****TOWN PLANNING SCHEME NO. 6—AMENDMENT NO. 11**

Ref: 853/7/5/8, Pt. 11.

Notice is hereby given that the local government of the Shire of Wyndham-East Kimberley has prepared the abovementioned scheme amendment for the purpose of rezoning Lots 1005 and 1006 Koolama Street, Wyndham from Residential Zone to Special Site Zone—Health Centre, and including reference to the land in Appendix 3 of the Scheme Text.

Plans and documents setting out and explaining the scheme amendment have been deposited at Council Offices, Coolibah Drive, Kununurra and at the Western Australian Planning Commission, Albert Facey House, 469 Wellington Street, Perth, and will be available for inspection during office hours up to and including June 13, 1997.

Submissions on the scheme amendment may be made in writing on Form No. 4 and lodged with the undersigned on or before June 13, 1997.

This Amendment is available for inspection in order to provide an opportunity for public comment and it should not be construed that final approval will be granted.

A. HAMMOND, Chief Executive Officer.

PD701**WESTERN AUSTRALIAN PLANNING COMMISSION****METROPOLITAN REGION SCHEME (SECTION 33 AMENDMENT)****CLARENCE LOTS 167 & 168, COCKBURN ROAD, HENDERSON INDUSTRIAL ESTATE****CALL FOR PUBLIC SUBMISSIONS**

File No: 809-2-23-12

Amendment No: 986/33

The Western Australian Planning Commission intends to amend the Metropolitan Region Scheme and is seeking public comment.

The purpose of Amendment No. 986/33 is to remove the Parks & Recreation and Waterways reservations from Clarence Lots 167 & 168 Cockburn Road, Munster and to include this land in the Industrial zone.

The procedure for amending the Scheme, as set out in section 33 of the Metropolitan Region Town Planning Scheme Act, is to be used to advertise this proposal. Public submissions are invited and the amendment will eventually be put to Parliament for final approval. In accordance with the procedure in section 33, the Hon Minister for Planning has approved the amendment for public display and for the calling of submissions.

Copies of the maps showing the proposed changes to the zones and reservations of the Scheme and the Commission's Technical Report on the amendment proposals will be available for public inspection at each of the places listed hereunder.

The amending plans and detail plans will be available for inspection from Monday 7 April 1997 to Friday 11 July 1997 at each of the following places—

- | | |
|--|--|
| (a) Ministry for Planning
1st floor
Albert Facey House
469 Wellington Street
PERTH WA 6000 | City of Rockingham
Civic Boulevard (corner Simpson Avenue)
STIRLING WA 6021 |
| (b) Council Offices of the municipalities of—
City of Perth
Westralia Square
141 St Georges Terrace
PERTH WA 6000
City of Fremantle
Corner Newman and William Street
FREMANTLE WA 6160
City of Cockburn
9 Coleville Crescent
SPEARWOOD WA 6163 | Town of Kwinana
Gilmore Avenue
KWINANA WA 6167

(c) J S Battye Library
Alexander Library Building
Cultural Centre
Francis Street
NORTHBRIDGE WA 6003 |

Any person who desires to make a submission either supporting or objecting to any provisions of the proposed Amendment may do so on the Form 6A. Submission forms are available on request from the display locations and must be lodged with the—

Secretary
Western Australian Planning Commission
469 Wellington Street
Perth WA 6000

on or before 5.00pm Friday 11 July 1997. Late submissions will not be considered.

PETER MELBIN, Secretary,
Western Australian Planning Commission.

POLICE

PE701

POLICE ACT 1892

POLICE AUCTION

Under the provisions of the Police Act 1892, unclaimed and stolen property will be sold by public auction at Karratha Police Station, Welcome Road, Karratha at 10.00am on 31st day of May, 1997.

Auction to be conducted by Judith Wright, Licensed Auctioneer.

R. FALCONER, Commissioner of Police.

PE702

POLICE ACT 1892

POLICE AUCTION

Under the provisions of the Police Act 1892, unclaimed found and stolen property and bicycles will be sold by public auction at Ross's Auctioneers, 241 Railway Parade, Maylands on Saturday 17th May 1997 at 9.00 am.

The Auction is to be conducted by Mr Frank Lee.

R. FALCONER, Commissioner of Police,
West Australian Police Service.

RACING, GAMING AND LIQUOR

RA401

WESTERN AUSTRALIAN GREYHOUND RACING ASSOCIATION ACT 1981

WESTERN AUSTRALIAN GREYHOUND RACING ASSOCIATION INSTRUMENT OF APPOINTMENT 1997

Made by His Excellency the Governor in Executive Council.

Citation

1. This instrument may be cited as the *Western Australian Greyhound Racing Association Instrument of Appointment 1997*.

Appointment of member and Deputy Chairman

2. Under section 12 of the *Western Australian Greyhound Racing Association Act 1981* and on the nomination of the Minister, ROBERT MICHAEL GOLDING of 34 Dreyer Way, Bullcreek, Western Australia, is appointed as —

- (a) a member of the Committee of the Western Australian Greyhound Racing Association established by that Act; and
- (b) the Deputy Chairman of that Association,

until 1 June 2000.

By His Excellency's Command,

J. PRITCHARD, Clerk of the Executive Council.

RA402

LIQUOR LICENSING ACT 1988

SUMMARY OF LIQUOR LICENSING APPLICATIONS

The following is a summary of applications received under the Liquor Licensing Act 1988 and required to be advertised. Any person wishing to obtain more details about any application, or about the objection process, should contact the Liquor Licensing Division, 1st Floor, Hyatt Centre, 87 Adelaide Terrace, Perth (Telephone: 425 1888), or consult a solicitor or relevant industry organisation.

App. No.	Applicant	Nature of Application	Last Date for Objections
APPLICATIONS FOR TRANSFER OF LICENCE			
1656/96	Luvial Pty Ltd	Application for the transfer of a special facility licence in respect of premises situated in Dongara and known as The Priory Lodge, from Melshore Pty Ltd.	5/5/97
1657/96	Grand Central International Management (S) PTE Ltd	Application for the transfer of a hotel licence in respect of premises situated in Perth and known as Orchard Hotel, from International Village Hotels Pty Ltd.	6/5/97
1658/96	Karlane Holdings Pty Ltd	Application for the transfer of a special facility licence in respect of premises situated in North Fremantle and known as Lola's Bar & Cafe, from Fernview Nominees Pty Ltd.	7/5/97
1659/96	Ian Henry	Application for the transfer of a hotel licence in respect of premises situated in Bindoon and known as Bindoon Hotel, from Sylton Enterprises Pty Ltd.	8/5/97
1660/96	Pinza Pty Ltd	Application for the transfer of a liquor store licence in respect of premises situated in Jerramungup and known as Charlie Carters Jerramungup, from Charlie Carter Pty Ltd.	12/5/97
1661/96	Akilam Pty Ltd, Janim Pty Ltd & Hendley Brook Investments Pty Ltd	Application for the transfer of a tavern licence in respect of premises situated in Karratha and known as Karratha Tavern, from Northjet Nominees Pty Ltd.	13/5/97
APPLICATIONS FOR THE GRANT OF A LICENCE			
1033/96	Roshel Pty Ltd	Application for the grant of a liquor store licence in respect of premises situated in York and known as Duke of York Cellars.	21/5/97
1034/96	Margherita Giorgiante	Application for the grant of a restaurant licence in respect of premises situated in Osborne Park and known as Cafe Corretto.	27/5/97

App. No.	Applicant	Nature of Application	Last Date for Objections
APPLICATIONS FOR THE GRANT OF A LICENCE—<i>continued</i>			
1035/96	Rosanna Giancola	Application for the grant of a restaurant licence in respect of premises situated in East Victoria Park and known as Gianottes.	27/5/97
1036/96	Regina Holdings Pty Ltd	Application for the grant of a liquor store licence in respect of premises situated in Warnbro and known as Palm Springs Liquor.	27/5/97

This notice is published under section 67 (5) of the Liquor Licensing Act 1988.

G. B. AVES, Director of Liquor Licensing.

SUBIACO REDEVELOPMENT

SD301

SUBIACO REDEVELOPMENT ACT 1994

SUBIACO REDEVELOPMENT AMENDMENT REGULATIONS (No. 2) 1997

Made by the Governor in Executive Council.

Citation

1. These regulations may be cited as the *Subiaco Redevelopment Amendment Regulations (No. 2) 1997*.

Principal regulations

2. In these regulations the *Subiaco Redevelopment Regulations 1994** are referred to as the principal regulations.

[* *Published in Gazette 23 August 1994, pp. 4383-86.*]

Regulation 3 repealed and a regulation substituted

3. Regulation 3 of the principal regulations is repealed and the following regulation is substituted —

“

Exclusions from definition of development

3. (1) The following works, acts and activities are declared not to constitute development for the purposes of the definition of “development” in section 3 of the Act —

- (a) the erection of a sign, including a traffic control sign or device, by a public authority or a local government authority;
- (b) the erection of a sign within a building;
- (c) the carrying out of routine work by a public authority or a local government authority including routine work on —
 - (i) electrical power lines or cables or any building used or associated with the supply, conversion, transformation or control of electricity;

- (ii) a drain or pipe that is part of a drainage scheme under the control of the authority;
- (iii) a road, bridge or railway; or
- (iv) land (including buildings and building improvements) set aside for public use;
- (d) the carrying out of work inside a building that is not related to a change of use of any part of the building and does not alter its external appearance;
- (e) the carrying out of work for the maintenance of any building or structure if that work does not materially affect the external appearance of the building or structure; or
- (f) the carrying out of work to which subregulation (2) applies.

(2) This subregulation applies to work that, in the opinion of the Minister, is necessary or desirable for compliance by the Authority with any conditions —

- (a) that are attached to approval of a subdivision of land given by the Minister under section 21 (7) of the Act; and
- (b) that relate to —
 - (i) causing to be constructed to the satisfaction, and in accordance with the specifications, of the relevant local government a road or roads providing access to, or within, that land;
 - (ii) making arrangements with the Water Corporation for the provision of water services to the satisfaction of the Water Corporation within that land; or
 - (iii) causing to be filled or drained or filled and drained to the satisfaction, and in accordance with the specifications, of the relevant local government the whole or any part of that land.

(3) In this regulation —

“relevant local government”, in relation to land, means the local government for the district within which the land is located;

“routine work” means work for the purposes of repair, maintenance or upkeep but does not include any new construction or any alteration;

“Water Corporation” means the body of that name established under section 4 of the *Water Corporation Act 1995*;

“water service” has the meaning given in section 3 of the *Water Corporation Act 1995*.

”.

Regulations 5 and 6 repealed and regulations substituted

4. Regulations 5 and 6 of the principal regulations are repealed and the following regulations are substituted —

“

Fee for application for approval

5. (1) The fees specified in Schedule 2 are prescribed for the purposes of section 48 (1) of the Act in relation to land to which a redevelopment scheme applies.

(2) In Division 2 of Schedule 2 —

“home occupation” has the meaning given in the redevelopment scheme for the time being in force under Part 4 of the Act.

Plans

6. (1) All plans accompanying an application for approval under section 48 (1) of the Act, other than a plan to which subregulation (4) (b) refers —

- (a) are to be drawn on a white background;
- (b) are to be drawn to a scale generally not smaller than 1:500; and
- (c) are clearly to illustrate the proposed development in respect of which the application is made.

(2) All measurements used on a plan are to be in the metric system.

(3) A plan, other than a plan to which subregulation (4) (b) refers, is to include —

- (a) the location and proposed use of any existing buildings and out buildings to be retained and the location and use of buildings proposed to be erected or demolished on the land;
- (b) the existing and the proposed means of access for pedestrians and vehicles to and from the land;
- (c) the location, number, dimension and layout of all car parking spaces intended to be provided;
- (d) the location and dimensions of any area proposed to be provided for the loading and unloading of vehicles carrying goods or commodities to and from the land and the means of access to and from those areas;
- (e) the location, dimensions, design and particulars of the manner in which it is proposed to develop any landscaped area, including the retention of existing trees, vegetation, fences and walls;
- (f) plans, elevations and sections of any building proposed to be erected or altered and of any building it is intended to retain, including details of materials of construction, finishes and external colour;
- (g) a statement of, or plans indicating, any impact of the proposed development on —
 - (i) the appearance of streets and of vegetation and buildings in streets; and
 - (ii) views, privacy and overshadowing;and
- (h) a statement giving details of the proposed use and operation of the proposed development and of any signs or advertising structures that are proposed to be included in the proposed development.

(4) An application for approval under section 48 (1) of the Act is to be accompanied by 6 copies of —

- (a) any plan to which subregulation (1) applies; and

- (b) a plan, drawn to a scale not smaller than 1:2000, that identifies the land on which the proposed development that is the subject of the application is to be undertaken.

”

Schedule 2 repealed and a Schedule substituted

5. Schedule 2 to the principal regulations is repealed and the following Schedule is substituted —

“

SCHEDULE 2 — FEES FOR APPLICATIONS FOR APPROVAL UNDER SECTION 48 (1)

[Reg. 5]

Division 1

<i>Estimated value of proposed development</i>	<i>Fee</i>
Up to \$1 000	\$25
\$1 001 to \$5 000	\$100
\$5 001 to \$50 000	\$250
\$50 001 to \$150 000	\$300
\$150 001 to \$500 000	\$500
\$500 001 to \$750 000	\$1 500
\$750 001 to \$1 000 000	\$3 000
\$1 000 001 to \$2 000 000	\$5 000
\$2 000 001 and over	\$7 000, plus \$2 000 for each \$1 000 000, or part of \$1 000 000, over \$3 000 000, to a maximum of \$50 000

Division 2

<i>Home Occupation</i>	<i>Fee</i>
Home Occupation (first application)	\$200
Home Occupation (annual renewal)	\$100

”

By the Governor's Command,

J. PRITCHARD, Clerk of the Executive Council.

TRAINING

TB401

HAIRDRESSERS REGISTRATION ACT 1946

APPOINTMENT BOARD MEMBERS NOTICE 1997

Made by His Excellency the Governor in Executive Council.

Citation

1. This notice may be cited as the *Appointment of Board Members Notice 1997*.

Appointment of members

2. (1) The persons whose names are listed below are appointed to be members of the Hairdressers Registration Board—

- (a) under section 5(3)(a), Ralph Lindsay Dawson of 11 Godbold Close, Shelley, to be chairman;
- (b) under section 5(3)(b) and (4)(a), Giovanni Salvatore Caminiti of 68 Bellview Crescent, Dianella;
- (c) under section 5(3)(b) and (4)(b), Leslie James Marshall of 6/173 Derby Road, Shenton Park;

- (d) under section 5(3)(b) and (4)(c), Michael John Levissianos of 7 Kean Court, Noranda; and
 (e) under section 5(3) and (4)(c), Davide Antonino Genovese of 21 Woodlands Grove, Wanneroo.

(2) A person appointed under sub-clause (1) holds office for the period ending on and including 31 December 1997.

Appointment of deputy members

3. The persons whose names are listed below are appointed to be deputy members of the Hairdressers Registration Board as follows—

- (a) Graham Edward Wimbridge of 5 Mabel Street, North Perth to be the deputy of Ralph Lindsay Dawson;
 (b) Lucio Pasquale of 16 Rainbow View, Ocean Reef to be the deputy of Giovanni Salvatore Caminiti;
 (c) John Aquilia of 69 Chessell Drive, Duncraig to be the deputy of Leslie James Marshall;
 (d) Anthony James Martin of 5 Gawler Court, Willetton to be the deputy of Michael John Levissianos; and
 (e) Adam Vilardi of 9 Bitten Court, Stirling to be the deputy of Davide Antonino Genovese.

J. PRITCHARD, Clerk of the Council.

TRANSPORT

TR401

WESTERN AUSTRALIAN COASTAL SHIPPING COMMISSION

Office of the Minister for Transport,
Perth.

It is hereby notified for general information that His Excellency the Governor, in Executive Council, has approved—

- the appointment of Dr Christopher Robert Whitaker as Chairman of the Western Australian Coastal Shipping Commission for a five year term expiring on 31 January 2002.

ERIC CHARLTON, Minister for Transport.

WATER

WA401

WATER BOARDS ACT 1904

For the purpose of making an appointment to the Busselton Water Board His Excellency the Governor acting pursuant to the powers conferred by sections 10 and 10A of the Water Boards Act 1904 as amended and on the recommendation of the Minister for Water Resources has been pleased on the 22nd day of April 1997 to appoint—

Mr Keith Curnuck as Member to 31 May 1998.

J. PRITCHARD, Clerk of the Council.

TENDERS

ZT201

MAIN ROADS WESTERN AUSTRALIA Tenders

Advertised from 23/4/97 to 29/4/97

Tenders are invited for the following projects.

Information on these Tenders is available from the Contracts Officer, Supply Branch, Don Aitken Centre, Waterloo Crescent, East Perth.

Tender No.	Description	Closing Date
799/96	Provision of a Cafeteria and Tea Service, Main Roads, Don Aitken Centre, Waterloo Crescent, East Perth	1997 May 9

MAIN ROADS—*continued*
Tenders—*continued*

Tender No.	Description	Closing Date
		1997
806/96	Provision of Road Construction and Maintenance Personnel, Goldfields-Esperance Region	May 8
817/96	Consultancy to Assess Quality of Storm Water Run-Off from Road Surfaces	May 9
820/96	Provision of Services for Risk Analysis and Assessment for Transport of Dangerous Goods through Northbridge Tunnel	May 9

ZT202

Acceptance of Tenders

Contracts Awarded from 23/4/97 to 29/4/97

Contract No.	Description	Successful Tenderer	Amount \$
493/96	Supply and Delivery of Drop-on Glass Beads for Road Marking Materials	Potters Industries Pty Ltd ..	47 500.00
567/96	Culvert Construction, Marandoo-Great Northern Highway Road, Mt Bruce Section	F Bilcich Contractors Pty Ltd	739 884.80
614/96	Provision of Material Testing Services for Compaction Control, Wheatbelt North Region	Barrett Fuller & Partners) Kanga & Associates)	30 000.00
96D68	Disposal of 10 lots of 760UB Steel Beams, Various Lengths	MacMahon Contractors (WA) Pty Ltd) Mr R. Hassell)	37 748.00

Director Corporate Services.

ZT301

DEPARTMENT OF CONTRACT AND MANAGEMENT SERVICES

Tenders Invited

Tender forms and full particulars of the Schedule hereunder may be obtained on application at the Tenders Office, 6th Floor, 2 Havelock Street, West Perth, WA 6005, or by contacting 222 5498 or 222 5201, Fax Nos. 222 5152 or 222 5150. Internet Address <http://www.wa.gov.au/contracts/>

Date of Advertising	Schedule No.	Description	Date of Closing
<i>Supply & Delivery</i>			
April 26	RFT 371/97	Supply of One (1) Diesel Powered Four Wheel Drive Agricultural Tractor for the Department of Conservation and Land Management	May 8
May 2	RFT 72/97	Provision of Photographic Materials for the Western Australia Police Service	May 15
May 2	RFT 414/97	Supply of Plastic Litter Bags for the Keep Australia Beautiful Council	May 22
<i>Provision of Service</i>			
April 18	RFT 418/97	Provision of Service to Write and Deliver a Competency Based Training Module on Managing Performance and Giving and Receiving Feedback for a Ministry Wide Performance Development System for the Ministry of Justice	May 8
April 26	RFP 451/97	Provision of Systems Analysis and Design, and Software Development and Support Services for the Western Australian Police Service	May 14

DEPARTMENT OF CONTRACT AND MANAGEMENT SERVICES—*continued*
Tenders Invited—continued

Date of Advertising	Schedule No.	Description	Date of Closing
<i>Supply & Delivery—continued</i>			
April 18	RFT 53/97	Provision of Temporary Clerical, Information Technology and Technical Personnel for Metropolitan Government Agencies by Preferred Providers	May 15
April 18	RFT 422/97	Co-located Supreme and District Courts Consultancy for the Review of Operational Procedures for the Ministry of Justice	May 15
A briefing session was held on Wednesday, 30 April, 1997.			
April 26	RFT 341/97	Provision of Professional Leasing Consultancy Services to Provide Assistance in the Procurement of Commercial Accommodation for the Government Property Office	May 15
April 26	RFT 425/97	Provision of Stereoplotting Services for the Department of Land Administration	May 15
April 26	RFT 447/97	Provision of Consultancy Services for an Environmental Site Assessment for the Department of Environmental Protection	May 15
A briefing session will be held at 11.00am Monday, 5 May 1997, Conference Room 9.26, Level 9, Westralia Square, 141 St George's Terrace, Perth. Please contact Mr Trevor Naughton on (09) 222 7055 to confirm your attendance.			
April 26	RFT 448/97	Consultancy to Review and Evaluate Domestic Violence Regional Planning and Co-ordination for the Domestic Violence Prevention Unit	May 15
A mandatory briefing session will be held at 10.00am Friday, 9 May 1997, 1st floor Conference Room, Womens Policy Development Office, 141 St George's Terrace, Perth. Please contact Mr Michael Martin on (09) 264 1913 to confirm your attendance before 4.00pm Thursday, 8 May 1997.			
April 26	RFT 448/97	Consultancy to Review and Evaluate Domestic Violence Regional Planning and Co-ordination for the Domestic Violence Prevention Unit	May 15
A mandatory briefing session will be held at 10.00am Friday, 9 May 1997, 1st floor Conference Room, Womens Policy Development Office, 141 St Georges Terrace, Perth. Please contact Mr Michael Martin on (09) 264 1913 to confirm your attendance before 4.00pm Thursday, 8 May 1997.			
May 2	RFT 486/97	Consultancy to Undertake an Evaluation of the Young People in Nursing Homes Project for the Disability Services Commission	May 15
May 2	RFT 515/97	Consultancy to Examine the State's Capital Expenditure Requirements for the Western Australian Treasury	May 20
May 2	RFT 407/97	Development of a Training Program titled "Understanding and Responding to Aboriginal Family Violence" for the Women's Policy Development Office	May 22
April 26	RFT 449/97	Evaluation of the Young Offenders Act (1994), the Juvenile Justice Teams and Survey Police Perceptions of the Operation of the Young Offenders Act for the Ministry of Justice	May 29
April 18	RFT 351/97	State Management and Co-ordination—Property Management Planning in Western Australia for Agriculture WA	May 30
<i>Request for Proposal</i>			
April 11	RFP 403/97	Provision of a Leadership Development Program for the Department of Transport	May 6
May 2	RFP 528/97	Consultancy to Undertake a Review of the WA Government Motor Vehicle Fleet and Fleet Policies for CAMS	May 16

DEPARTMENT OF CONTRACT AND MANAGEMENT SERVICES—*continued*
Tenders Invited—continued

Date of Advertising	Schedule No.	Description	Date of Closing
<i>Request for Proposal—continued</i>			
April 18	RFP 437/97	Consultancy to Develop the Building Condition Assessment Methodology for CAMS The Consultancy includes the development of methodology (rules and guidelines), ensuring consistency in Element Categorisation approach and determining the Maintenance Backlog rules	May 21
A briefing session was held on Monday, 28 April, 1997.			
May 2	RFP 451/97	Provision of Systems Analysis and Design, and Software Development and Support Services for the Western Australia Police Service	May 21

Tenders addressed to the Tenders Office, 6th floor, Dumas House, 2 Havelock Street, West Perth, WA 6005, before 2.30 pm W.S.T. on the nominated closing date.

Tenders must be properly endorsed on envelopes otherwise they are liable to rejection. No tender necessarily accepted.

April 30, 1997.

PUBLIC NOTICES

ZZ101

TRUSTEES ACT 1962

Notice to Creditors and Claimants

Creditors and other persons having claims (to which section 63 of the Trustees Act relates) in respect of the Estates of the undermentioned deceased persons are required to send particulars of their claims to me on or before the 2nd June 1997, after which date I may convey or distribute the assets, having regard only to the claims of which I then have notice.

Anderson, Maggie Louisa, late of Kwinana Nursing Home, 44 Chilcott Street, Kwinana, died 31/3/97 (DEC 300742 DC2).

Antal, Jozsef, late of 86/6 Hampton Street, Victoria Park, died 22/2/97 (DEC 299478 DD3).

Beckwith, Madeline Maria, late of St Davids Nursing Home, 17-19 Lawley Crescent, Mount Lawley, died 5/4/97 (DEC 300759 DA3).

Brockwell, George Brian, late of Hotham Farm, Pinjarra Road, Boddington, died 10/4/97 (DEC 300748 DG3).

Bunn, Arthur Vaughan, formerly of 4 Stanley Street, Albany, late of Spencer Lodge, Hardie Road, Albany, died 13/3/97 (DEC 300545 DA2).

Carroll, Edward Benjamin, late of Franciscan House, 16 Hampton Street, Victoria Park, died 4/3/97 (DEC 300461 DD3).

Cummins, Bruce Gordon, late of 11 Gungurru Court, Swan View, died 20/3/97 (DEC 300586 DG2).

Donnelly, John Arnold Leslie, also known as Donnelly, Jack Arnold Leslie, late of Flat 23/15 Harvest Road, North Fremantle, died 14/4/97 (DEC 300678 DS4).

Everette, Ian James, late of Joseph Cooke Hostel, 2 Houtmans Street, Rossmyrne, died 24/12/96 (DEC 300191 DP3).

Flint, Margaret, late of Agmaroy Nursing Home, 115 Leach Highway, Wilson, died 18/4/97 (DEC 300760 DP4).

Foster-Hansord, John Arthur, late of Lakeside Nursing Home, Lyall Street, Redcliffe, died 23/1/97 (DEC 299991 DD3).

Gray, Walter, late of Leighton Nursing Home, 40 Florence Street, West Perth, died 14/4/97 (DEC 300639 DP4).

Holtzman, Leslie Norman, late of Lemnos Hospital, Stubbs Terrace, Shenton Park, died 7/3/97 (DEC 300154 DE2).

James, Esther Edith Fredrique, formerly of 2 Tate Place, Kardinya, late of Dean Lodge Nursing Home, Air Force Memorial Estate, Bull Creek Drive, Bull Creek, died 24/2/97 (DEC 300628 DS2).

Keekner, Love Leila, formerly of Mertone Village, 30 Winifred Road, Bayswater, late of Burswood Private Nursing Home, 16 Duncan Street, Victoria Park, died 13/4/97 (DEC 300603 DL4).

Knight, Lilian Dora, formerly of 79 Gregory Street, Wembley, late of Hamersley Nursing Home, 441 Rokeby Road, Subiaco, died 11/4/97 (DEC 300638 DG3).

McClelland, Catherine Ann, late of St Michael's Nursing Home, Wasley Street, North Perth, died 4/3/97 (DEC 300102 DG4).

Schofield, Mervyn Fredrick, late of Unit 1/40 Wellington Street, Mosman Park, died 25/3/97 (DEC 300472 DS2).

Szombathy, Lajos Janos, formerly of 52 South Terrace, Como, late of Tandarra Nursing Home, 73 Jarrah Road, Bentley, died 9/4/97 (DEC 300703 DA2).

Thomas, Eva Lillian, late of 16 Downsborough Avenue, Kewdale, died 12/4/97 (DEC 300767 DL3).

Van Kappell, Henricus Johannes Antonius, late of 13 Hislop Road Attadale, died 24/3/97 (DEC 300582 DL2).

K. E. BRADLEY, Public Trustee,
Public Trust Office
565 Hay Street
Perth WA 6000
Telephone 222 6777.

ZZ102**PUBLIC TRUSTEE ACT 1941**

Notice is hereby given that pursuant to Section 14 of the Public Trustee Act, 1941 and amendments the Public Trustee has elected to administer the estates of the undermentioned deceased persons.

Dated at Perth the 28th day of April, 1997.

K. E. BRADLEY, Public Trustee,
Public Trust Office
565 Hay Street
Perth WA 6000.

Name of Deceased; Address; Date of Death; Date Election Filed

McCleery, Dorothy Frances; Como; 21 December 1996; 1 April 1997.

Payne, Charles Reginald; Carnarvon; 22 August 1996; 1 April 1997.

Birmingham, Margaret Agnes; Glendalough; 10 November 1996; 1 April 1997.

Budkin, Albert Maxwell; Perth; 6 August 1996; 4 April 1997.

Crawley, David Kenneth; St Kilda; 13 June 1996; 8 April 1997.

Davis, Eric John; West Heidelberg; 25 August 1996; 8 April 1997.

Harrison, Gordon Douglas; Perth; 2 January 1997; 8 April 1997.

Jackson, Catherine Ellen; Perth; 9 May 1996; 8 April 1997.

Moar, Amy Augusta; Perth; 23 February 1997; 11 April 1997.

Kessell, Raymond; Perth; 15 August 1995; 11 April 1997.

Deans, Thomas; Shenton Park; 26 October 1996; 11 April 1997.

Ellis, Dora Winifred; Carlisle; 11 December 1996; 14 April 1997.

Gilliver, Frances; Craigie; 8 March 1997; 14 April 1997.

McClelland, Catherine Anne; North Perth; 4 March 1997; 16 April 1997.

Roberts, Mabel Elizabeth; North Fremantle; 2 December 1996; 17 April 1997.

ZZ201**TRUSTEES ACT 1962**

Molly Margaret Smith, late of 159 Forrest Street, Peppermint Grove in the State of Western Australia, Widow, deceased.

Creditors and other persons having claims (to which section 63 of the Trustees Act 1962, relates) in respect of the estate of the deceased who died on the 12th day of December 1996 are required by the personal representative Vicki Stuart Hamersley, Bronte Stuart Phillips and Timothy Donald Campbell to send particulars of their claims to them care of Talbot & Olivier Barristers & Solicitors, Level 10, 55 St George's Terrace, Perth by the 10th day of June, 1997 after which date the personal representative may convey or distribute the assets having regard to the claims of which they then have notice.

TALBOT & OLIVIER as solicitors for the personal representative.

ZZ202**TRUSTEES ACT 1962**

Jean Winifred Wright, late of 150 Stock Road, Attadale in the State of Western Australia.

Creditors and other persons having claims (to which section 63 of the Trustees Act 1962, relates) in respect of the estate of the abovenamed deceased, who died on the 25th October 1996, are required by the Executor, Brett Ian Tyler of 14 Thompson Street, Port Hedland in the said State, to send particulars of their claims to the Executor by the 1st day of June 1997, after which date the Executor may convey or distribute the assets, having regard only to the claims of which the Executor then has notice.

HAYDN DIXON & CO SOLICITORS, for the Executor
10 Wedge Street, Port Hedland.
Ph (091) 73 3700 Fax (091) 73 3722.

WESTERN AUSTRALIA**VICTIMS OF CRIME ACT 1994**

Price: \$2.50 Counter Sales
Plus Postage on 30 grams

*Prices subject to change on addition of amendments.

WESTERN AUSTRALIA**MINES SAFETY AND INSPECTION
ACT 1994**

Price: \$15.10 Counter Sales
Plus Postage on 350 grams

*Prices subject to change on addition of amendments.

WESTERN AUSTRALIA**TAXI ACT 1994**

Price: \$19.30 Counter Sales
Plus Postage on 470 grams

*Prices subject to change on addition of amendments.

STILL AVAILABLE

LEGISLATIVE ASSEMBLY

**OFFICIAL
CORRUPTION
RECOMMENDATIONS
REPORT
1992**

"Improve anti-corruption mechanisms in this state"

"Give Western Australians greater confidence"

"Minimise official corruption in our community"

In March 1992 the Select Committee on the Official Corruption Commission Act reported.

This report contains the recommended amendments that the Committee believes should be made to the Official Corruption Commission Act.

Cost: \$5.00

To purchase your copy please contact:

State Law Publisher

Telephone: 321 7688

Facsimile: 321 7536

CONTENTS**REGULATIONS, BY-LAWS, RULES, DETERMINATIONS, ORDERS**

	Page
Subiaco Redevelopment Act 1994—Subiaco Redevelopment Amendment Regulations (No. 2) 1997	2205-8
Western Australian Greyhound Racing Association Act 1981—Western Australian Greyhound Racing Association Instrument of Appointment 1997	2203-4

GENERAL CONTENTS

	Page
Fair Trading	2179-80
Health	2180
Justice	2180-1
Land Administration	2181-90
Local Government	2190-6
Main Roads	2196-8
Minerals and Energy	2199-2200
Planning	2200-3
Police	2203
Proclamations	2175-9
Public Notices—Deceased Estates	2212-4
Racing, Gaming and Liquor	2203-5
Subiaco Redevelopment	2205-8
Tenders—	
Department of Contract and Management Services	2210-2
Main Roads	2209-10
Training	2208-9
Transport	2209
Water	2209

