

# G WESTERN AUSTRALIAN GOVERNMENT Gazette



PERTH, FRIDAY, 13 MARCH 1998 No. 49

PUBLISHED BY AUTHORITY JOHN A. STRIJK, GOVERNMENT PRINTER AT 3.30 PM

## PUBLISHING DETAILS

The Western Australian *Government Gazette* is published by State Law Publisher for the State of Western Australia on Tuesday and Friday of each week unless disrupted by Public Holidays or unforeseen circumstances (changes to this arrangement will be advertised beforehand on the inside cover).

Special *Government Gazettes* containing notices of an urgent or particular nature are published periodically.

The following guidelines should be followed to ensure publication in the *Government Gazette*.

- Material submitted to the Executive Council prior to gazettal will require a copy of the signed Executive Council Minute Paper and in some cases the Parliamentary Counsel's Certificate.
- Copy should be received by the Manager (Sales and Editorial), State Law Publisher no later than 12 noon on Wednesday (Friday edition) or 12 noon on Friday (Tuesday edition).

Postal address:

State Law Publisher  
P.O. Box 8448,  
Perth Business Centre 6849

Delivery address:

State Law Publisher  
Ground Floor,  
10 William St. Perth, 6000  
Telephone: 9321 7688 Fax: 9321 7536

- Lengthy or complicated notices should be forwarded early to allow for preparation. Failure to observe this request could result in the notice being held over.
- Proofs will be supplied only on request.
- No additions or amendments to material will be accepted by telephone.

## ADVERTISERS SHOULD NOTE:

- All Notices should be written in 'plain English'.
- Signatures (in particular) and proper names must be legible.
- All copy should be typed and double spaced.
- If it is necessary through isolation or urgency to fax copy, confirmation is not required by post. *If original copy is forwarded later and published, the cost will be borne by the advertiser.*
- Documents not prepared clearly or in the required format for gazettal, will be returned to the sender unpublished.
- Copy received after the deadline will be placed in the following edition irrespective of any date/s mentioned in the copy.

## IMPORTANT COPYRIGHT NOTICE

© State of Western Australia

This work is copyright. Apart from any use as permitted under the *Copyright Act 1968*, no part may be reproduced by any process without written permission from the Government Printer, State Law Publisher. Inquiries should be directed to the Manager Sales & Editorial, State Law Publisher, 10 William St, Perth 6000.

## ADVERTISING RATES AND PAYMENTS

EFFECTIVE FROM 1 JULY 1997.

Deceased Estate notices, (per estate)—\$17.20

Real Estate and Business Agents and Finance Brokers Licences, (per notice)—\$40.10

Other articles in Public Notices Section—\$40.10 (except items of an exceptionally large nature. In these instances arrangements will be made for pricing the notice at time of lodging).

All other Notices

Per Column Centimetre—\$7.90

Bulk Notices—\$148.00 per page

Clients who have an account will be invoiced for advertising charges.

Clients without an account will need to pay at time of lodging the notice.

## COUNTER SALES 1997-98

(As from 1 July 1997)

	\$
Government Gazette—(General) .....	2.50
Government Gazette—(Special)	
Up to 2 pages .....	2.50
Over 2 pages .....	4.90
Hansard .....	14.10
Industrial Gazette .....	12.50
Bound Volumes of Statutes .....	218.00

## IMPORTANT NOTICE

Periodically notices are published indicating a variation in normal publishing arrangements:

- Easter or Christmas editions etc—these notices appear approximately 4 weeks prior to any change.
- Extraordinary gazettes not circulated to all subscribers—these notices appear in the following general edition of the gazette.

In all cases notices are published on page 2 and readers are urged to check accordingly prior to contacting State Law Publisher.

JOHN A. STRIJK,  
Government Printer.

---



---

## FAIR TRADING

---



---

**FT101***PRINTERS CORRECTION*

## RETAIL TRADING HOURS ACT 1987

**RETAIL TRADING HOURS (EXEMPTION ORDER No. 12) AMENDMENT  
ORDER 1998**

An error occurred in the notice published under the above heading on page 930 of *Government Gazette* No. 34 dated 20 February 1998 and is corrected as follows.

At page 931 delete: "CHERYL EDWARDES, Minister for Fair Trading."  
and insert: " D. SHAVE, Minister for Fair Trading. "

**FT401****RETAIL TRADING HOURS ACT 1987**RETAIL TRADING HOURS (ANZAC DAY MONDAY  
EXTENDED TRADING) EXEMPTION ORDER 1998

Made by the Minister for Fair Trading under Section 5.

**Citation**

1. This Order may be cited as the *Retail Trading Hours (ANZAC Day Monday Extended Trading) Exemption Order 1998*.

**Extended Trading Hours**

2. Section 12 of the *Retail Trading Hours Act 1987* does not apply to general retail shops on Monday, 27 April 1998 between 8.00 am and 6.00 pm.

DOUG SHAVE, Minister for Lands; Fair Trading;  
Parliamentary and Electoral Affairs.

---



---

## HEALTH

---



---

**HE401****HEALTH ACT 1911**

Health Department of WA,  
Perth, 28 February 1998.

The appointment of the following persons as Environmental Health Officers is approved.

Officer	Date Effective	Local Authority
Benjamin John Dartnell	15 January 1998	Town of Port Hedland
Walter Leonard Darch	6 January 1998	Shire of Nannup
Jim Moiler	9 February 1998 to 6 March 1998	Town of Northam
Tanya Leeanne Wares	27 February 1998 to 9 April 1998	Shire of Ashburton

OWEN ASHBY, delegate of Executive Director,  
Public Health.

---

---

**JUSTICE**

---

---

**JM401****JUSTICES ACT 1902**

It is hereby notified for public information that His Excellency the Governor in Executive Council has approved of the appointment of—

Mr Peter Edward Darmody of 28 Cubbine Road, Cunderdin  
Mr Spike Cornelis Fokkema of Lot 18 Forrest Road, Armadale  
Mr Errol Ernest Hoare of 6 Bedingfield Way, Australind  
Ms Lisa Jane Lynas of 6 Cone Place, South Hedland  
Mr Dev Singh of 86 Lilburne Road, Duncraig  
Mr Eric Terrence Wagland of 14 Langley Gardens, Pretty Pool  
Mr David Owen Williams of Connemara Drive, Brigadoon

to the office of Justice of the Peace for the State of Western Australia.

RICHARD FOSTER, Executive Director, Court Services.

---

**JM402****CHILDREN'S COURT OF WESTERN AUSTRALIA ACT 1988**

It is hereby notified for public information that His Excellency the Governor in Executive Council has approved of the appointment of the following person as a Member of the Children's Court of Western Australia:

Mrs Louise Anne Stanwix of 759 Mungarra Street, Tom Price

RICHARD FOSTER, Executive Director, Court Services.

---

**JM403****JUSTICES ACT 1902**

It is hereby notified for public information that His Excellency the Governor in Executive Council has accepted the resignation of—

Mr Adrian Edward Broad of 24 View Terrace, East Fremantle  
Mr William Charles Ferguson of Unit 4 Carynya, Second Avenue, Onslow

from the Office of Justice of the Peace for the State of Western Australia.

RICHARD FOSTER, Executive Director,  
Courts Division.

---

---

**LAND ADMINISTRATION**

---

---

**LB701**

SCHEDULE No.: A13/1998  
Ex Co. No.: 0207  
DOLA File 70/1998

**LAND ACQUISITION AND PUBLIC WORKS ACT 1902****NOTICE OF RESUMPTION OF LAND**

For the purposes of the public work described in the Schedule, the land described in the Schedule ("the resumed land") has been set apart, taken or resumed.

A plan and a more particular description of the resumed land may be inspected between 8.00 a.m. and 5.00 p.m. on working days at: Department of Land Administration, Midland Square, Midland.

The resumed land shall, by force of the *Land Acquisition and Public Works Act 1902*, be vested in Her Majesty for an estate in fee simple (except those lands being under the Land Act or dedicated or reserved for a public purpose, which will be vested in Her Majesty absolutely) for the public work, freed and discharged of all trusts, mortgages, charges, obligations, estates, interest, right-of-way, or other easements whatsoever.

## SCHEDULE

## 1. Public Work: Widening of Simpson Avenue (Road No. 19004).

Local Authority: City of Rockingham

Plan/Diagram No. showing Land resumed: Diagram 93428

Council Resolution Date: 28 October, 1997.

DOLA Ref: 529/1995

Owner or Reputed Owner	Occupier or Reputed Occupier	Description of Land	Area (approx.)
Westgate Property Investments Pty. Ltd. and The Prudential Assurance Co. Ltd.	Westgate Property Investments Pty. Ltd. and The Prudential Assurance Co. Ltd.	Part of Lot 45 on Diagram 87111 being part of the land remaining in Certificates of Title Volume 2012 Folio 960 and Volume 2012 Folio 685.	1m <sup>2</sup>
Westgate Property Investments Pty. Ltd. and The Prudential Assurance Company Ltd.	Westgate Property Investments Pty. Ltd. and The Prudential Assurance Company Ltd.	Part of Lot 6 on Diagram 71112 being part of the land contained in Certificates of Title Volume 2093 Folio 817 and Volume 2093 Folio 818.	32m <sup>2</sup>

## 2. Public Work: Creation of public road, Western Cape Drive (Road No. 18922).

Local Authority: Shire of Busselton

Plan/Diagram No. showing Land resumed: Diagram 92977

Council Resolution Date: 5 October, 1994.

DOLA Ref: 2193/1996

Owner or Reputed Owner	Occupier or Reputed Occupier	Description of Land	Area (approx.)
Shire of Busselton	Shire of Busselton	Part of Lot 8 on Diagram 66799 being part of the land contained in Certificate of Title Volume 1679 Folio 592.	2.3269ha
Perry Joseph Coleman and Jill Annette Coleman	P. J. and J. A. Coleman	Part of Lot 9 on Diagram 66799 being part of the land contained in Certificate of Title Volume 1679 Folio 593.	30m <sup>2</sup>

## 3. Public Work: Widening of Gunyidi-Wubin Road (Road No. 7327).

Local Authority: Shire of Dalwallinu

Plan/Diagram No. showing Land resumed: Plan Nos. 19583, 19584 and 19585.

Council Resolution Date: 17 December, 1996.

DOLA Ref: 2430/1993

Owner or Reputed Owner	Occupier or Reputed Occupier	Description of Land	Area (approx.)
Graeme John Barnes and Alan Jeffery Barnes	G. J. and A. J. Barnes	Portion of Nugadong Agricultural Area Lot 21 being part of the land contained in Certificate of Title Volume 1880 Folio 265.	5668m <sup>2</sup>
Graeme John Barnes and Alan Jeffery Barnes	G. J. and A. J. Barnes	Portion of Nugadong Agricultural Area Lot 15 being part of the land contained in Certificate of Title Volume 1773 Folio 773.	1.7801ha
Hugh John Walton Barnes and Joan Olive Barnes	H. J. W. and J. O. Barnes	Portion of Nugadong Agricultural Area Lot 19 being part of the land contained in Certificate of Title Volume 1669 Folio 960.	5.5278ha
Linga Pty Ltd	Linga Pty Ltd	Portion of Victoria Location 9824 being part of the land contained in Certificate of Title Volume 2119 Folio 21.	7.082ha

3 March 1998.

10 March 1998.

DOUG SHAVE, Minister for Lands.

MICHAEL JEFFERY, Governor in Executive Council.

## ROAD DEDICATION

It is hereby notified that the Minister for Lands has approved, pursuant to Section 288 of the Local Government (Miscellaneous Provisions) Act, the dedication as public street the roads in the various Municipalities as described in the abovementioned resumption notices.

By Order of the Minister for Lands

Dated this 13th day of March 1998.

A. A. SKINNER, Chief Executive.

LB901\*

**LAND ACQUISITION AND PUBLIC WORKS ACT 1902  
NATIVE TITLE ACT 1993 (COMMONWEALTH)**

NOTICE OF INTENTION

To Take Land to Grant Estates, Interests and Rights Under Written Law

The Minister for Works gives notice in accordance with section 17(2) of the *Land Acquisition and Public Works Act 1902* and section 29 of the *Native Title Act 1993 (Cth)* that it is intended to compulsorily to take under section 17(1) of the *Land Acquisition and Public Works Act 1902* the land described in the Schedule ("Description of land affected") to grant estates, interests and rights under written law. The intended action is authorised by an order of the Governor under section 33C of the *Land Acquisition and Public Works Act 1902*.

SCHEDULE

Locality/Local Government/Region	Description of land affected	Interest holder/Registered native title claimant	Use/Purpose	Plan	Job Number/Reference
Augusta/Margaret River (Shire)	Portion Augusta Townsite being vacant Crown land (5098 square metres)	1. Crown 2. COLBUNG Ken (WC96/106) 3. DEMPSTER Rita & Others (WC96/109) 4. NANNUP Frank & WALLEY Joseph (WC97/24)	Reservation for the purpose of "Yacht Club" with vesting in the Shire of Augusta/Margaret River with power to lease.	Diagram 93340	951212 806/1995
Coorow (Shire)	Portion Leeman Townsite being vacant Crown land (about 70 hectares) 2. Leeman Lot 417, Reserve 34656 "Public Access Way" (212 square metres) 3. Portion Leeman Lot 616, Reserve 34649 "Parklands" (about 850 square metres) 4. Leeman Lots 475 & 476 being vacant Crown land (9500 square metres)	1. Crown 2. Crown—Shire of Coorow as vestee 3. PHILLIPS Neil Albert (WC96/83) 4. MOGRIDGE Jenny & Others (WC97/71)	Subdivisional Development including the provision of services (such as roads, power, water, sewerage etc) and land for housing, community, public, commercial, and recreational purposes.	Misc. Diagram 723	954737 2390/1995
Derby/West Kimberley (Shire)	Portion Jarmura Location 7, Pastoral Lease 3114/757 (Crown Lease 593/1967), Kalyeeda Pastoral Station (about 150 hectares).	1. Crown—PJ and CM Camp as lessees	1. Grant of a lease in perpetuity for the "Use and Benefit of Aboriginal Inhabitants" to the Koorabye Aboriginal Corporation. 2. Grant of an easement for access.	Misc. Plan 1999	930006 3611/1990
Jerramungup (Shire)	Portion Reserve 511 "Recreation" (about 3.5 hectares)	1. Crown—Shire of Jerramungup as vestee 2. EADES Aden Clarence (WC95/56) 3. WILLIAMS Gerald Dean Jnr (WC96/85) 4. MORICH Patricia M & Others (WC96/105) 5. DEMPSTER Rita & Others (WC96/109)	Grant of a special lease and pipeline easement for aquacultural purposes to Bayside Abalone Farms Pty Ltd.	Misc. plan 2001	975019 3063/894

SCHEDULE—*continued*

Locality/Local Government/Region	Description of land affected	Interest holder/Registered native title claimant	Use/Purpose	Plan	Job Number/Reference
Jerramungup (Shire)	Portion Reserve 511 "Recreation" (about 7.5 hectares)	1. Crown—Shire of Jerramungup as vestee 2. EADES Aden Clarence (WC95/56) 3. WILLIAMS Gerald Dean Jnr (WC96/85) 4. MORICH Patricia M & Others (WC96/105) 5. DEMPSTER Rita & Others (WC96/109)	Grant of a special lease and pipeline easement for aquaculture purposes to WA Abalone Farming Pty Ltd.	Misc. Plan 2001	975019 3063/1894
Menzies (Shire)	Menzies Lots 120 and 179 being vacant Crown land (2024 square metres)	1. Crown 2. ASHWIN Raymond (WC96/22) 3. LYNCH Aubrey (WC97/4) 4. MILANGKA Vivian Wongganara and FARMER Miranda-Lee Mary (WC97/70) 5. O'DONOGHUE Donald Vincent and Philip Edward (WC97/88)	Sale of lots.	Misc Diagram 722	940388 626/1995
Northampton (Shire)	1. Portion Victoria Location 11882 subject of Special Lease 3116/11901 (Crown Lease 394/1997) "Brine Collection and Buffer Zone (696.1795 hectares). 2. Portion Gregory Townsite being vacant Crown land (233 square metres).	1. Crown—Western Biotechnology Ltd as lessee 2. Crown 3. COUNCILLOR Keith Edward and Others (WC96/111) 4. COUNCILLOR Keith Edward and Others (WC97/73)	1. Inclusion into Victoria Location 11883 subject of Special Lease 3116/10518 (Crown Lease 271/1991) "Production of Algae Derivatives". 2. Inclusion into Gregory Lot 211 subject of Special Lease 3116/10517 (Crown Lease 80/1992) "Pipeline Alignment". Grants to Western Biotechnology Ltd.	Misc. Plan 1985 Misc. Diagram 731	951751 1813/1991
Shark Bay (Shire)	1. Portion Edel Location 72 being vacant Crown land (about 10 hectares) 2. Portion of vacant Crown land (about 600 square metres)	1. Crown 2. OAKLEY Mona Jessie (WC98/6)	Grant of a special lease for "Aquaculture", and grant of an easement for pipeline and access to West Australian Ocean Park.	Misc. Plan 2000	975115 426/1997

The plan(s) listed may be inspected at the Department of Land Administration, Midland Square, Midland 6936, telephone (08) 9273 7089.

NATURE OF ACT: The compulsory taking of the land to grant estates, interests and rights under written law for the purpose specified in the Schedule (and ancillary purposes).

COMMENCEMENT OF ACT: The taking of the land is subject to the procedural requirements of Part 2, Division 3, Subdivision B of the *Native Title Act 1993 (Cth)* and section 17(2) of the *Land Acquisition and Public Works Act 1902*. The taking of the land will proceed if:

- (1) there is no "native title party" (as defined by the *Native Title Act 1993 (Cth)*) in relation to the taking of the land or, if there is a native title party, the taking may validly proceed under the *Native Title Act 1993 (Cth)*; and
- (2) the Minister for Works decides to proceed with the taking upon completion of the procedures provided by section 17(2) of the *Land Acquisition and Public Works Act 1902*.

Native title parties—Any person who is a native title party in relation to the taking of the land or who becomes a native title party within two months of when notice of intention to take the land is given, is entitled to the negotiation and procedural rights provided in Part 2, Division 3, Subdivision B of the *Native Title Act 1993 (Cth)*.

The two months within which persons must become a native title party will close on 20 May 1998.

The expression "native title party" is defined in sections 29, 30 and 253 of the *Native Title Act 1993 (Cth)*. Enquiries regarding becoming a native title party should be directed to the National Native Title Tribunal, 1 Victoria Avenue, Perth or GPO Box 9973, Perth 6001 (telephone (08) 9268 7272).

Other interest holders—Persons having or claiming other interests in any of the land may under section 17(2) of the *Land Acquisition and Public Works Act 1902*, lodge an objection in writing to the proposed taking with the Department of Land Administration, PO Box 2222, Midland 6936, no later than 20 May 1998. Objections must be in the Form of Objection, copies of which are available from the Department of Land Administration telephone (08) 9273 7089 or (08) 9273 7279.

TIME DURING WHICH THE ACT WILL CONTINUE TO BE DONE—Following the taking of the land estates or interests to accommodate the use/purpose (as more particularly described in the schedule) will be granted in relation to the land either by public auction, invitation of applications or tenders, private treaty or some other process.

KIND OF DISTURBANCE TO LAND—Disturbance to the land may thereafter be caused by the use and/or construction on the land consistent with the purpose(s) specified in the Schedule by the persons receiving the grants. Enquiries relating to the proposed taking of the land may be directed to the Native Title Unit, Department of Land Administration, PO Box 2222, Midland 6936 (telephone (08) 9273 7089 or (08) 9273 7279).

Dated this 11th day of March 1998.

DOUG SHAVE MLA, Minister for Lands.

---

---

## LOCAL GOVERNMENT

---

---

### LG301\*

#### LOCAL GOVERNMENT ACT 1995

#### LOCAL GOVERNMENT (CARAVAN PARKS AND CAMPING GROUNDS) REPEAL LOCAL LAW 1998

Made by the Governor in Executive Council.

#### Citation

1. This local law may be cited as the *Local Government (Caravan Parks and Camping Grounds) Repeal Local Law 1998*.

#### Repeal of local laws

2. All local laws made by a local government referred to in Schedule 1 which, immediately before the commencement of the *Local Government Act 1995*, were by-laws made under section 200 of the *Local Government Act 1960* and any local laws amending any such local laws, are repealed.

#### Schedule 1

##### Cities

Armadale  
Belmont  
Bunbury  
Fremantle  
Gosnells  
Kalgoorlie-Boulder  
Rockingham  
Subiaco  
Wanneroo

##### Towns

Albany  
East Fremantle  
Kwinana  
Narrogin  
Northam

##### Shires

Ashburton  
Bruce Rock  
Chittering  
Bridgetown-Greenbushes  
Esperance  
Coolgardie  
Cunderdin  
Donnybrook-Balingup  
Dardanup  
Dandaragan  
Dalwallinu  
Derby-West Kimberley  
Dundas  
Exmouth  
Gingin  
Greenough  
Harvey  
Irwin  
Kalamunda  
Kojonup



Kondinin  
 Koorda  
 Laverton  
 Manjimup  
 Meekatharra  
 Merredin  
 Mingenew  
 Mount Marshall  
 Mullewa  
 Murray  
 Narembeen  
 Northampton  
 Sandstone  
 Serpentine-Jarrahdale  
 Shark Bay  
 Toodyay  
 Waroona  
 Wickiepin  
 Wyndham-East Kimberley  
 Yilgarn

By Command of the Governor,

M. C. WAUCHOPE, Clerk of the Executive Council.

**LG401**

**DOG ACT 1976**

*City of Armadale*

It is hereby notified that pursuant to the Dog Act 1976, the following person is appointed as a Dog Registration Officer at the following centre—

Westfield Veterinary Clinic—Kristy-Lee Wright

The appointment of Claire Patton as a Dog Registration Officer at the Westfield Veterinary Clinic is hereby cancelled.

J. W. FLATOW, Chief Executive Officer.

**LG402**

**BUSH FIRES ACT 1954**

*Shire of Bridgetown-Greenbushes*

Appointment of Dual Fire Control Officers

It is hereby notified for public information that the following Fire Control Officers from the Shire of Boyup Brook have been appointed Fire Control Officers for the Shire of Bridgetown-Greenbushes—

John McGucken	Nollajup Brigade
Keith Nix	Tweed Brigade
Ian Clark	Tweed Brigade
Richard Forbes	Mickalarup Brigade
Jeff Potter	Mickalarup Brigade
Jim Bagshaw	Chief Fire Control Officer
Joe McLaughlin	1st Deputy Chief Fire Control Officer
John Imrie	2nd Deputy Chief Fire Control Officer
Brahm Huisman	Communications Officer
John Beatty	Fire Weather Officer

R. I. STEWART, A/Chief Executive Officer.

**LG403****CITY OF MANDURAH**  
Appointment of Authorised Officers

It is hereby notified for public information that Jody Victoreia Somers and Kathleen Margaret Williams have been appointed to enforce the following—

Local Government Act 1995  
Dog Act 1976  
Litter Act 1979  
Control of Vehicles (Off Road Areas) Act 1978  
All Council Local Laws

STEPHEN GOODE, Chief Executive Officer.

---

---

**MAIN ROADS**

---

---

**MA401\*****LAND ACQUISITION AND PUBLIC WORKS ACT 1902**  
SALE OF LAND

MRWA 40-21-24D.

Notice is hereby given that the piece of parcel of land hereinafter described is no longer required for the purpose for which it was resumed and is available for sale under the provisions of Section 29(1) of the *Land Acquisition and Public Works Act 1902*.

A person who immediately prior to taking of the land referred to had an estate in fee simple in that land may, within three months after publication of this Notice in the Gazette and in accordance with the provisions of Section 29(3) of the *Land Acquisitions and Public Works Act 1902* may apply to the Minister for Transport at the Office of Main Roads for an option to purchase the land but such application shall be subject to the provisions of Section 29(3)(ca) of the *Act*.

**LAND**

Portion of Swan Location L and being Lots 33 to 41 and 46 on plan 1908 and being part of the land contained in Certificate of Title Volume 1054 Folio 285 and more particularly delineated and coloured green on plan MR97-324

Portion of Swan Location L and being Lots 51, 52, 53 and 54 on deposited on plan 1908 and being part of the land contained in Certificate of Title Volume 235 Folio 106 and more particularly delineated and coloured green on plan MR97-324

Dated this 13th day of March 1998.

D. R. WARNER, Executive Director, Corporate Services.

**MA402\*****LAND ACQUISITION AND PUBLIC WORKS ACT 1902**  
SALE OF LAND

MRWA 40-21-25A.

Notice is hereby given that his Excellency the Governor has authorised under Section 29(7)(a)(ii) of the *Land Acquisition and Public Works Act 1902* the sale by public auction or private contract of the land hereunder described, such land being no longer required for the work for which it was acquired.

**LAND**

Portion of Canning Location 16 and being part of Lot 6 on Plan 2569 and being part of the land contained in Certificate of Title 1953 Folio 816 more particularly delineated and coloured green on plan M97-308.

Portion of Canning Location 14a and being part of Lot 8 on Diagram 11973 and being part of the land contained in Certificate of Title 1258 Folio 933 more particularly delineated and coloured green on plan M97-310.

Portion of Canning Location 14a and being Lot 26 on Diagram 12510 and being part of the land contained in Certificate of Title 1144 Folio 166 more particularly delineated and coloured green on plan M97-309.

Dated this 13th day of March 1998.

D. R. WARNER, Executive Director, Corporate Services.

**MA403\*****LAND ACQUISITION AND PUBLIC WORKS ACT 1902**  
**SALE OF LAND**

MRWA 40-21-23B.

Notice is hereby given that his Excellency the Governor has authorised under Section 29(7)(a)(ii) of the *Land Acquisition and Public Works Act 1902* the sale by public auction or private contract of the land hereunder described, such land being no longer required for the work for which it was acquired.

**LAND**

Portion of Canning Location 2 and being Lot 1 on Plan 5101 and being part of the land contained in Certificate of Title Volume 2009 Folio 44 and more particularly delineated and coloured green on plan MR97-319.

Portion of Canning Location 2 and being Lot 3 on Diagram 8071 and being part of the land contained in Certificate of Title Volume 1518 Folio 271 and more particularly delineated and coloured green on plan MR97-311

Portion of Canning Location 2 and being Lot 6 on Plan 5101 and being part of the land contained in Certificate of Title Volume 439 Folio 108A and more particularly delineated and coloured green on plan MR97-314.

Portion of Canning Location 2 and being Lot 7 on Plan 5101 and being part of the land contained in Certificate of Title Volume 1426 Folio 125 and more particularly delineated and coloured green on plan MR97-318.

Portion of Canning Location 2 and being Lot 9 on Plan 5101 and being part of the land contained in Certificate of Title Volume 1026 Folio 496 and more particularly delineated and coloured green on plan MR97-317.

Portion of Canning Location 2 and being Lot 11 on Plan 5101 and being part of the land contained in Certificate of Title Volume 1621 Folio 438 and more particularly delineated and coloured green on plan MR97-320.

Portion of Canning Location 2 and being Lot 12 on Plan 5101 and being part of the land contained in Certificate of Title Volume 1621 Folio 439 and more particularly delineated and coloured green on plan MR97-321.

Portion of Canning Location 2 and being Lot 28 on Diagram 12279 and being part of the land contained in Certificate of Title Volume 1918 Folio 868 and more particularly delineated and coloured green on plan MR97-315.

Portion of Canning Location 2 and being Lot 29 on Diagram 12279 and being part of the land contained in Certificate of Title Volume 1424 Folio 493 and more particularly delineated and coloured green on plan MR97-316.

Portion of Canning Location 2 and being Lot 585 on Plan 2609 and being part of the land contained in Certificate of Title Volume 1518 Folio 272 and more particularly delineated and coloured green on plan MR97-312.

Portion of Canning Location 2 and being Lot 586 on Plan 2609 and being part of the land contained in Certificate of Title Volume 1733 Folio 112 and more particularly delineated and coloured green on plan MR97-313.

Dated this 13th day of March 1998.

D. R. WARNER, Executive Director, Corporate Services.

---

---

**MINERALS AND ENERGY**

---

---

**MN401****COMMONWEALTH OF AUSTRALIA**  
**PETROLEUM (SUBMERGED LANDS) ACT 1967****SECTION 37(1)****Declaration of a Location**

I, Ian Fraser, Director Petroleum Operations Division of the Department of Minerals and Energy for the State of Western Australia, being the officer for the time being which holds certain powers and functions of the Minister for Mines by virtue of an instrument of delegation dated 5 March 1997 and published in the *Government Gazette* of Western Australia on 17 October 1997 do by the publication of this instrument in the *Government Gazette*, declare the following blocks to be a location for the purpose of Part III of the Act.

## Rowley Shoals Map Sheet

Blocks	Field	Location No.
2977, 2978 and 2979	Perseus Northern Extension	3SL/97-8

These blocks are the subject of Exploration Permit No. WA-248-P held by—

Ampolex Limited and  
Phillips Oil Company Australia

Dated this 10th day of March 1998.

IAN FRASER, Director Petroleum Operations Division.

---

**MN402\***

**PETROLEUM (SUBMERGED LANDS) ACT 1982**

## Notice of Grant of Exploration Permit

EXPLORATION PERMIT NO. TP/4 has been granted to Woodside Petroleum Development Pty Ltd, Woodside Oil Ltd, Mid-Eastern Oil Ltd, Shell Development (Australia) Proprietary Limited, BP Developments Australia Ltd, BHP Petroleum (North West Shelf) Pty Ltd and Chevron Asiatic Limited to have effect for a period of six years from 27 February 1998.

IAN FRASER, Director Petroleum Operations Division.

---

**MN403\***

**PETROLEUM ACT 1967**

## Notice of Renewal of Exploration Permit

The renewal of Exploration Permit EP 36 has been granted to Woodside Petroleum Development Pty Ltd, Woodside Oil Ltd, Mid-Eastern Oil Ltd, Shell Development (Australia) Proprietary Limited, BP Developments Australia Ltd, BHP Petroleum (North West Shelf) Pty Ltd and Chevron Asiatic Limited to have effect for a period of five years from 27 February 1998.

IAN FRASER, Director Petroleum Operations Division.

---

**MN404\***

**PETROLEUM (SUBMERGED LANDS) ACT 1967**

## Notice of Renewal of Exploration Permit

The renewal of Exploration Permit WA-33-P has been granted to Woodside Petroleum Development Pty Ltd, Woodside Oil Ltd, Mid-Eastern Oil Ltd, Shell Development (Australia) Proprietary Limited, BP Developments Australia Ltd, BHP Petroleum (North West Shelf) Pty Ltd and Chevron Asiatic Limited to have effect for a period of five years from 27 February 1998.

IAN FRASER, Director Petroleum Operations Division.

---

**MN405**

**PETROLEUM (SUBMERGED LANDS) ACT 1982**

## Notice of Grant of Exploration Permit

EXPLORATION PERMIT NO. TP16 has been granted to Empire Oil Company (WA) NL, to have effect for a period of six years from 27 February 1998.

IAN FRASER, Director Petroleum Operations Division.

**MN406\*****PETROLEUM ACT 1967**

## Notice of Grant of Exploration Permit

EXPLORATION PERMIT NO. EP411 has been granted to Empire Oil Company (WA) NL, to have effect for a period of six years from 27 February 1998.

IAN FRASER, Director Petroleum Operations Division.

**MN407\***

Commonwealth of Australia

**PETROLEUM (SUBMERGED LANDS) ACT 1967**

## NOTICE OF INVITATION FOR APPLICATIONS FOR EXPLORATION PERMITS

I, Norman Moore, the Designated Authority in respect of the adjacent area of Western Australia, for and on behalf of the Commonwealth-Western Australia Offshore Petroleum Joint Authority, acting pursuant to Section 20(1) of the Petroleum (Submerged Lands) Act 1967, hereby invite applications for the grant of exploration permits in respect of the following Blocks within the areas as described in the following schedule and as shown on the plans immediately following this notice.

Applications for areas **W98-1 to W98-3, W98-7 to W98-9 and W98-25 to W98-31** will be received up until 4:00 pm on Thursday, 15 October 1998.

Applications for areas **W98-4 to W98-6 and W98-10 to W98-24** will be received up until 4:00 pm on Thursday 18 February 1999.

## Schedule

(The references hereunder are to the names of map sheets of the 1:1 000 000 series and to the number of the graticular sections shown thereon).

**W98-1**

Map Sheet SD 51 (Brunswick Bay)

Block No.	Block No.	Block No.	Block No.	Block No.
493 B	494	495	496	497
498	564 B	565 B	566	567
568	569	570	636 B	637
638	639	640	641	642
707 B	708 A	709	710	711
712	713	714	778 B	779 B
780	781	782	783	784
785	786			

Assessed to contain 37 blocks

**W98-2**

Map Sheet SD 51 (Brunswick Bay)

Block No.	Block No.	Block No.	Block No.	Block No.
850 B	851	852	853	921 B
922 A	923	924	925	992 B
993 B	994	995	996	997
1063 B	1064 B	1065	1066	1067
1068	1069	1135 B	1136	1137
1138	1139	1140	1141	

Assessed to contain 29 blocks

**W98-3**

Map Sheet SD 51 (Brunswick Bay)

Block No.	Block No.	Block No.	Block No.	Block No.
854	855	856	857	858
926	927	928	929	930
998	999	1000	1001	1002
1070	1071	1072	1073	1074
1142	1143	1144	1145	1146

Assessed to contain 25 blocks

**W98-4**

## Map Sheet SD 51 (Brunswick Bay)

Block No.	Block No.	Block No.	Block No.	Block No.
931	932	933	934	935
936	1003	1004	1005	1006
1007	1008	1075	1076	1077
1078	1079	1080	1147	1148
1149	1150	1151	1152	1217
1218	1219	1220	1221	1222
1223	1224	1289	1290	1291
1292	1293	1294	1295	1296
1361	1362	1363	1364	1365
1366	1367	1368	1431	1432
1433	1434	1435	1436	1437
1438	1439	1440	1503	1504
1505	1506	1507	1508	1509
1510	1511	1512	1575	1576
1577	1578	1579	1580	1581
1582	1647	1648	1649	1650
1651	1652	1719	1720	1721
1722	1723	1791	1792	1793
1794	1795	1863	1864	1865
1866	1935	1936	1937	

## Map Sheet SD 52 (Darwin)

Block No.	Block No.
1369	1441

Assessed to contain 101 blocks

**W98-5**

## Map Sheet SD 52 (Darwin)

Block No.	Block No.	Block No.	Block No.	Block No.
865	866	867	868	869
870	871	872	937	938
939	940	941	942	943
944	1009	1010	1011	1012
1013	1014	1015	1016	1081
1082	1083	1084	1085	1086
1087	1088	1153	1154	1155
1156	1157	1158	1159	1160
1225	1226	1227	1228	1229
1230	1231	1232	1297	1298
1299	1300	1301	1302	1303
1304	1370	1371	1372	1373
1374	1375	1376	1442	1443
1444	1445	1446	1447	1448

Assessed to contain 72 blocks

**W98-6**

## Map Sheet SD 52 (Darwin)

Block No.	Block No.	Block No.	Block No.	Block No.
873	874	875	876	877
878	879	880	945	946
947	948	949	950	951
952	1017	1018	1019	1020
1021	1022	1023	1024	1089
1090	1091	1092	1093	1094
1095	1096	1161	1162	1163
1164	1165	1166	1167	1168
1233	1234	1235	1236	1237
1238	1239	1240	1305	1306
1307	1308	1309	1310	1311
1312	1377	1378	1379	1380
1381	1382	1383	1384	1449
1450	1452	1453	1454	1455
1456	1525	1526	1527	1528

Assessed to contain 75 blocks

**W98-7**

Map Sheet SD 51 (Brunswick Bay)

Block No.	Block No.	Block No.	Block No.	Block No.
1639	1640	1641	1642	1643
1644	1645	1646	1711	1712
1713	1714	1715	1716	1717
1718	1783	1784	1785	1786
1787	1788	1789	1790	

Assessed to contain 24 blocks

**W98-8**

Map Sheet SD 51 (Brunswick Bay)

Block No.	Block No.	Block No.	Block No.	Block No.
1855	1856	1857	1858	1859
1860	1861	1862	1927	1928
1929	1930	1931	1932	1933
1934	1999	2000	2001	2002
2003	2004	2005	2006	2071
2072	2073	2074	2075	2076

Assessed to contain 30 blocks

**W98-9**

Map Sheet SD 51 (Brunswick Bay)

Block No.	Block No.	Block No.	Block No.	Block No.
2142	2143	2144	2145	2146
2147	2214	2215	2216	2217
2218	2219	2286	2287	2288
2289	2290	2358	2359	2360
2361	2430	2431	2432	2433
2502	2503	2504	2574	2575

Assessed to contain 30 blocks

**W98-10**

Map Sheet SE 51 (Broome)

Block No.	Block No.	Block No.	Block No.	Block No.
451	452	453	454	455
456	457	458	459	460
461	462	463	464	465
466	523	524	525	526
527	528	529	530	531
532	533	534	535	536
537	595	596	597	598
599	600	601	602	603
604	605	606	607	608
609	667	668	669	670
671	672	673	674	675
676	677	678	679	739
740	741	742	743	744
745	746	747	748	749
750	811	812	813	814
815	816	817	818	819
820	821			

Assessed to contain 80 blocks

**W98-11**

Map Sheet SE 50 (Rowley Shoals)

Block No.	Block No.	Block No.	Block No.	Block No.
1390	1391	1392	1393	1394
1395	1396	1462	1463	1464
1465	1466	1467	1468	1534
1535	1536	1537	1538	1539
1540	1606	1607	1608	1609
1610	1611	1612	1678	1679
1680	1681	1682	1683	1684
1750	1751	1752	1753	1822
1823	1824	1825	1894	1895
1896	1897	1966	1967	1968
1969	2038	2039	2040	2041
2110	2111	2112	2113	2182
2183	2184	2185	2254	2255
2256	2257	2326	2327	2328
2329	2398	2399	2400	2401
2470	2471	2472	2473	

Assessed to contain 79 blocks

**W98-12**

Map Sheet SE 50 (Rowley Shoals)

Block No.	Block No.	Block No.	Block No.	Block No.
1397	1398	1399	1400	1401
1402	1403	1404	1469	1470
1471	1472	1473	1474	1475
1476	1541	1542	1543	1544
1545	1546	1547	1548	1613
1614	1615	1616	1617	1618
1619	1620	1685	1686	1687
1688	1689	1690	1691	1692
1754	1755	1756	1757	1758
1759	1760	1761	1762	1763
1764	1826	1827	1828	1829
1830	1831	1832	1833	1834
1835	1836	1898	1899	1900
1901	1902	1903	1904	1905
1906	1907	1908	1970	1971
1972	1973	1974	1975	1976
1977	1978	1979	1980	2042
2043	2044	2045	2046	2047
2048	2049	2050	2051	2052
2114	2115	2116	2117	2118
2119	2120	2121	2122	2123
2124	2186	2187	2188	2189
2190	2191	2192	2193	2194
2195	2196			

Assessed to contain 117 blocks

**W98-13**

Map Sheet SE 50 (Rowley Shoals)

Block No.	Block No.	Block No.	Block No.	Block No.
903	904	905	906	907
975	976	977	978	979
1040	1041	1042	1043	1044
1045	1046	1047	1048	1049
1050	1051	1112	1113	1114
1115	1116	1117	1118	1119
1120	1121	1122	1123	1184
1185	1186	1187	1188	1189
1190	1191	1192	1193	1194
1195	1256	1257	1258	1259
1260	1261	1262	1263	1264
1265	1266	1267	1268	1269
1328	1329	1330	1331	1332
1333	1334	1335	1336	1337
1338	1339	1340	1405	1406
1407	1408	1409	1410	1411
1412	1413	1477	1478	1479
1480	1481	1482	1483	1484
1485	1549	1550	1551	1552
1553	1554	1555	1556	1557
1621	1622	1623	1624	1625
1626	1627	1628	1629	1693
1694	1695	1696	1697	1698
1699	1700	1701	1765	1766
1767	1768	1769	1770	1771
1772	1773	1837	1838	1839
1840	1841	1842	1843	1844
1845	1909	1910	1911	1912
1913	1914	1915	1916	1917
1918	1919	1920	1981	1982
1983	1984	1985	1986	1987
1988	1989	1990	1991	1992
2053	2054	2055	2056	2057
2058	2059	2060	2061	2062
2063	2064			

Assessed to contain 172 blocks



**W98-14**

Map Sheet SE 50 (Rowley Shoals)

Block No.	Block No.	Block No.	Block No.	Block No.
770	771	842	843	908
909	910	911	912	913
914	915	980	981	982
983	984	985	986	987
1052	1053	1054	1055	1056
1057	1058	1059	1124	1125
1126	1127	1128	1129	1130
1131	1196	1197	1198	1199
1200	1201	1202	1203	1204
1205	1206	1207	1208	1209
1270	1271	1272	1273	1274
1275	1276	1277	1278	1279
1280	1281	1342	1343	1344
1345	1346	1347	1348	1349
1350	1351	1352	1353	1414
1415	1416	1417	1418	1419
1420	1421	1422	1423	1424
1425	1486	1487	1488	1489
1490	1491	1492	1493	1494
1495	1496	1497	1558	1559
1560	1561	1562	1563	1564
1565	1566	1567	1568	1569
1630	1631	1632	1633	1634
1635	1636	1637	1638	1639
1640	1641	1702	1703	1704
1705	1706	1707	1708	1709
1710	1711	1712	1713	1774
1775	1776	1777	1778	1779
1780	1846	1847	1848	1849
1850	1851	1852		

Assessed to contain 148 blocks

**W98-15**

Map Sheet SE 50 (Rowley Shoals)

Block No.	Block No.	Block No.	Block No.	Block No.
628	629	630	631	632
633	634	635	700	701
702	703	704	705	706
707	772	773	774	775
776	777	778	779	780
781	782	783	784	785
844	845	846	847	848
849	850	851	852	853
854	855	856	857	916
917	918	919	920	921
922	923	924	925	926
927	928	929	988	989
990	991	992	993	994
995	996	997	998	999
1000	1001	1060	1061	1062
1063	1064	1065	1066	1067
1068	1069	1070	1071	1072
1073	1132	1133	1134	1135
1136	1137	1138	1139	1140
1141	1142	1143	1144	1210
1211	1212	1213	1214	1215
1216	1282	1283	1284	1285
1286	1287	1288	1289	1354
1355	1357	1358	1359	1426
1427	1429	1430	1431	1498
1499	1500	1501	1502	1503

Assessed to contain 130 blocks

**W98-16**

Map Sheet SE 50 (Rowley Shoals)

Block No.	Block No.	Block No.	Block No.	Block No.
935	936	1007	1008	1079
1080	1151	1152	1218	1219
1220	1221	1222	1223	1224
1290	1291	1292	1293	1294
1295	1296	1360	1361	1362
1363	1364	1365	1366	1367
1368	1432	1433	1434	1435
1436	1437	1438	1439	1440
1504	1505	1506	1507	1508
1509	1510	1511	1512	1576
1577	1578	1579	1580	1581
1582	1583	1584	1648	1649
1650	1651	1652	1653	1654
1655	1656	1720	1721	1722
1723	1724	1725	1726	1727
1728				

Map Sheet SE 51 (Broome)

Block No.	Block No.	Block No.	Block No.	Block No.
865	866	867	868	869
937	938	939	940	941
1009	1010	1011	1012	1013
1081	1082	1083	1084	1085
1153	1154	1155	1156	1157
1225	1226	1227	1228	1229
1297	1298	1299	1300	1301
1369	1370	1371	1372	1373
1441	1442	1443	1444	1445
1513	1514	1515	1516	1517
1585	1586	1587	1588	1589
1657	1658	1659	1660	1661

Assessed to contain 136 blocks

**W98-17**

Map Sheet SE 51 (Broome)

Block No.	Block No.	Block No.	Block No.	Block No.
870	871	872	873	874
875	876	877	878	879
880	881	882	883	884
942	943	944	945	946
947	948	949	950	951
952	953	954	955	956
1014	1015	1016	1017	1018
1019	1020	1021	1022	1023
1024	1025	1026	1027	1028
1086	1087	1088	1089	1090
1091	1092	1093	1094	1095
1096	1097	1098	1099	1100
1158	1159	1160	1161	1162
1163	1164	1165	1166	1167
1168	1169	1170	1171	1172
1230	1231	1232	1233	1234
1235	1236	1237	1238	1239
1240	1241	1242	1243	1244
1302	1303	1304	1305	1306
1307	1308	1309	1310	1311
1312	1313	1314	1315	1316
1374	1375	1376	1377	1378
1379	1380	1381	1382	1383
1384	1385	1386	1387	1388
1446	1447	1448	1449	1450
1451	1452	1453	1454	1455
1456	1457	1458	1459	1460
1518	1519	1520	1521	1522
1523	1524	1525	1526	1527
1528	1529	1530	1531	1532
1590	1591	1592	1593	1594
1595	1596	1597	1598	1599
1600	1601	1602	1603	1604
1662	1663	1664	1665	1666
1667	1668	1669	1670	1671
1672	1673	1674	1675	1676

Assessed to contain 180 blocks

**W98-18**

Map Sheet SE 50 (Rowley Shoals)

Block No.	Block No.	Block No.	Block No.	Block No.
2125	2126	2127	2128	2129
2130	2131	2132	2133	2134
2135	2136	2197	2198	2199
2200	2201	2202	2203	2204
2205	2206	2207	2208	2269
2270	2271	2272	2273	2274
2275	2276	2277	2278	2279
2280	2341	2342	2343	2344
2345	2346	2347	2348	2349
2350	2351	2352	2420	2421
2422	2423	2424	2489	2490
2491	2492	2493	2494	2495
2496	2561	2562	2563	2564
2565	2566	2567	2568	2634
2635	2636	2637	2638	2639
2640				

Assessed to contain 76 blocks

**W98-19**

Map Sheet SE 50 (Rowley Shoals)

Block No.	Block No.	Block No.	Block No.	Block No.
1570	1571	1572	1573	1574
1575	1642	1643	1644	1645
1646	1647	1714	1715	1716
1717	1718	1719	1781	1782
1783	1784	1785	1786	1787
1788	1789	1790	1791	1853
1854	1855	1856	1857	1858
1859	1860	1861	1862	1863
1921	1922	1923	1924	1925
1926	1927	1928	1929	1930
1931	1932	1933	1934	1935
1993	1994	1995	1996	1997
1998	1999	2000	2001	2002
2003	2004	2005	2006	2007
2065	2066	2067	2068	2069
2070	2071	2072	2073	2074
2075	2076	2077	2078	2079
2137	2138	2139	2140	2141
2142	2143	2144	2145	2146
2147	2148	2149	2150	2151
2209	2210	2211	2212	2213
2214	2215	2216	2217	2218
2219	2220	2221	2222	2223
2281	2282	2283	2284	2285
2286	2287	2288	2289	2290
2291	2292	2293	2294	2295
2353	2354	2355	2356	2357
2358	2359	2360	2361	2362
2363	2364	2365	2366	2367
2425	2426	2427	2428	2429
2430	2431	2432	2433	2434
2435	2436	2437	2438	2439
2497	2498	2499	2500	2501
2502	2503	2504	2505	2506
2507	2508	2509	2510	2511
2569	2570	2571	2572	2573
2574	2575	2576	2577	2578
2579	2580	2581	2582	2583
2641	2642	2643	2644	2645
2646	2647	2648	2649	2650
2651	2652	2653	2654	2655

Assessed to contain 205 blocks

**W98-20**

Map Sheet SE 50 (Rowley Shoals)

Block No.	Block No.	Block No.	Block No.	Block No.
1792	1793	1794	1795	1796
1797	1798	1799	1800	1864
1865	1866	1867	1868	1869
1870	1871	1872	1936	1937
1938	1939	1940	1941	1942
1943	1944	2008	2009	2010
2011	2012	2013	2014	2015
2016	2080	2081	2082	2083
2084	2085	2086	2087	2088
2152	2153	2154	2155	2156
2157	2158	2159	2160	2224
2225	2226	2227	2228	2229
2230	2231	2232	2296	2297
2298	2299	2300	2301	2302
2303	2304	2368	2369	2370
2371	2372	2373	2374	2375
2376	2440	2441	2442	2443
2444	2445	2446	2447	2448
2512	2513	2514	2515	2516
2517	2518	2519	2520	2584
2585	2586	2587	2588	2589
2590	2591	2592	2656	2657
2658	2659	2660	2661	2662
2663	2664			

Map Sheet SE 51 (Broome)

Block No.	Block No.	Block No.	Block No.	Block No.
1729	1730	1731	1732	1801
1802	1803	1804	1873	1874
1875	1876	1945	1946	1947
1948	2017	2018	2019	2020
2089	2090	2091	2092	2161
2162	2163	2164	2233	2234
2235	2236	2305	2306	2307
2308	2377	2378	2379	2380
2449	2450	2451	2452	

Assessed to contain 161 blocks

**W98-21**

Map Sheet SE 51 (Broome)

Block No.	Block No.	Block No.	Block No.	Block No.
1733	1734	1735	1736	1737
1738	1739	1740	1741	1742
1743	1744	1745	1746	1805
1806	1807	1808	1809	1810
1811	1812	1813	1814	1815
1816	1817	1818	1877	1878
1879	1880	1881	1882	1883
1884	1885	1886	1887	1888
1889	1890	1949	1950	1951
1952	1953	1954	1955	1956
1957	1958	1959	1960	1961
1962	2021	2022	2023	2024
2025	2026	2027	2028	2029
2030	2031	2032	2033	2034
2093	2094	2095	2096	2097
2098	2099	2100	2101	2102
2103	2104	2105	2106	2165
2166	2167	2168	2169	2170
2171	2172	2173	2174	2175
2176	2177	2178	2237	2238
2239	2240	2241	2242	2243
2244	2245	2246	2247	2248
2249	2250	2309	2310	2311
2312	2313	2314	2315	2316
2317	2318	2319	2320	2322
2381	2382	2383	2384	2385
2386	2387	2388	2389	2390
2391	2392	2393	2394	2453
2454	2455	2456	2457	2458
2459	2460	2461	2462	2463
2464	2465	2466		

Assessed to contain 153 blocks

**W98-22**

Map Sheet SE50 (Rowley Shoals)

Block No.	Block No.	Block No.	Block No.	Block No.
2706	2707	2708	2709	2710
2711	2712	2713	2714	2715
2716	2717	2718	2719	2778
2779	2780	2781	2782	2783
2784	2785	2786	2787	2788
2789	2790	2791	2852	2853
2854	2855	2856	2857	2858
2859	2860	2861	2862	2863
2924	2925	2926	2927	2928
2929	2930	2931	2932	2933
2934	2935	2996	2997	2998
2999	3000	3001	3002	3003
3004	3005	3006	3007	3068
3069	3070	3071	3072	3073
3074	3075	3076	3077	3078
3079	3140	3141	3142	3143
3144	3145	3146	3147	3148
3149	3150	3151	3212	3213
3214	3215	3216	3217	3218
3219	3220	3221	3222	3223
3284	3285	3286	3287	3288
3355	3356	3357	3358	3359
3360				

Assessed to contain 111 blocks

**W98-23**

Map Sheet SE 50 (Rowley Shoals)

Block No.	Block No.	Block No.	Block No.	Block No.
2720	2721	2722	2723	2724
2725	2726	2727	2728	2729
2730	2731	2732	2733	2734
2735	2736	2792	2793	2794
2795	2796	2797	2798	2799
2800	2801	2802	2803	2804
2805	2806	2807	2808	2864
2865	2866	2867	2868	2869
2870	2871	2872	2873	2874
2875	2876	2877	2878	2879
2880	2936	2937	2938	2939
2940	2941	2942	2943	2944
2945	2946	2947	2948	2949
2950	2951	2952	3008	3009
3010	3011	3012	3013	3014
3015	3016	3017	3018	3019
3020	3021	3022	3023	3024
3080	3081	3082	3083	3084
3085	3086	3087	3088	3089
3090	3091	3092	3093	3094
3095	3096	3152	3153	3154
3155	3156	3157	3158	3159
3160	3161	3162	3163	3164
3165	3166	3167	3168	3224
3225	3226	3227	3228	3229
3230	3231	3232	3233	3234
3235	3236	3237	3238	3239
3240	3301	3302	3303	3304
3305	3306	3307	3308	3309
3310	3311	3312	3373	3374
3375	3376	3377	3378	3379
3380	3381	3382	3383	3384
3445	3448	3449	3450	3451
3452	3453	3454		

Map Sheet SF 50 (Hamersley Range)

Block No.	Block No.
67	68

Assessed to contain 170 blocks

**W98-24**

Map Sheet SE 51 (Broome)

Block No.	Block No.	Block No.	Block No.	Block No.
2521	2522	2523	2524	2525
2526	2527	2528	2529	2530
2531	2532	2533	2534	2535
2536	2537	2538	2593	2594
2595	2596	2597	2598	2599
2600	2601	2602	2603	2604
2605	2606	2607	2608	2609
2610	2665	2666	2667	2668
2669	2670	2671	2672	2673
2674	2675	2676	2677	2678
2679	2680	2681	2682	2737
2738	2739	2740	2741	2742
2743	2744	2745	2746	2747
2748	2749	2750	2751	2752
2753	2809	2810	2811	2812
2813	2814	2815	2816	2817
2818	2819	2820	2821	2822
2823	2824	2881	2882	2883
2884	2885	2886	2887	2888
2889	2890	2891	2892	2893
2894	2895	2953	2954	2955
2956	2957	2958	2959	2960
2961	2962	2963	2964	2965
2966	3025	3026	3027	3028
3029	3030	3031	3032	3033
3034	3035	3036	3037	3097
3098	3099	3100	3101	3102
3103	3104	3105	3106	3107
3169	3170	3171	3172	3173
3174	3175	3176	3177	3241
3242	3243	3244	3245	3246
3313	3314	3315		

Assessed to contain 158 blocks

**W98-25**

Map Sheet SF 50 (Hamersley Range)

Block No.	Block No.	Block No.	Block No.	Block No.
651	652	723	724	795

Assessed to contain 5 blocks

**W98-26**

Map Sheet SF 50 (Hamersley Range)

Block No.	Block No.	Block No.	Block No.	Block No.
653	654	655	725	726
727	797			

Assessed to contain 7 blocks

**W98-27**

Map Sheet SF 50 (Hamersley Range)

Block No.	Block No.	Block No.	Block No.	Block No.
656	657	658	728	729
730				

Assessed to contain 6 blocks

**W98-28**

Map Sheet SF 50 (Hamersley Range)

Block No.	Block No.	Block No.	Block No.	Block No.
798	799	870	871	943

Assessed to contain 5 blocks

**W98-29**

Map Sheet SF 50 (Hamersley Range)

Block No.	Block No.	Block No.	Block No.
800	801	872	873

Assessed to contain 4 blocks

**W98-30**

Map Sheet SF 50 (Hamersley Range)

Block No.	Block No.	Block No.	Block No.	Block No.
939	1011	1082	1083	1084
1155				

Assessed to contain 6 blocks

**W98-31**

Map Sheet SH 49 (Houtmans Abrolhos)

Block No.	Block No.	Block No.	Block No.	Block No.
1008	1079	1080	1150	1151
1152	1221	1222	1223	1224
1293	1294	1295	1296	1365
1366	1367	1368	1437	1438
1439	1440	1509	1510	1511
1512				

Map Sheet SH 50 (Perth)

Block No.	Block No.	Block No.	Block No.	Block No.
799	800	801	868	869
870	871	872	873	874
937	938	939	940	941
942	943	944	945	946
1009	1010	1011	1012	1013
1014	1015	1016	1017	1018
1019	1081	1082	1083	1084
1085	1086	1087	1088	1089
1090	1091	1153	1154	1155
1156	1157	1158	1159	1160
1161	1162	1163	1225	1226
1227	1228	1229	1230	1231
1232	1233	1234	1235	1236
1297	1298	1299	1300	1301
1302	1303	1304	1305	1306
1307	1308	1369	1379	1380
1441	1442	1443	1444	1445
1446	1447	1448	1449	1450
1451	1513	1514	1515	1516
1517	1518	1519	1520	1521
1522	1523	1585	1586	1587
1588	1589	1590	1591	1592
1593	1594	1595	1659	1660
1661	1662	1663	1664	1665
1666	1667	1731	1732	1733
1734	1735	1736	1737	1738
1739	1803	1804	1805	1806
1807	1808	1809	1810	1811
1875	1876	1877	1878	1879
1880	1881	1882	1883	1884
1947	1948	1949	1950	1951
1952	1953	1954	1955	1956
2022	2023	2024	2025	2026
2027	2028	2094	2095	2096
2097	2098	2099	2100	

Assessed to contain 200 blocks

**APPLICATIONS FOR AREAS W98-1 TO W98-31**

Applications for the award of a permit over areas W98-1 to W98-31 are required to be made in the approved manner, submitted in duplicate and should be accompanied by:

## 1.1 Details of—

## 1.1.1 Technical Assessment

The applicant's technical assessment of the petroleum potential of the area, including the concepts underlying its proposed exploration work program, with sufficient detail to support that program

#### 1.1.2 Minimum Guaranteed Work Program

The applicant's minimum guaranteed proposal (including indicative minimum expenditure) for exploration wells to be drilled, 3D and 2D seismic and other surveying activities, data evaluation and other work, for each year of the first three years of the permit term. This proposal, to be known as the minimum guaranteed work program, should comprise work expected to involve a substantial exploration component—normally, appraisal work should not be included

#### 1.1.3 Secondary Work program

The applicant's proposal (including indicative minimum expenditure) for exploration wells to be drilled, 3D and 2D seismic and other surveying activities, data evaluation and other work, for each of the three remaining years of the permit term. This proposal, to be known as the secondary work program, should comprise work expected to involve a substantial exploration component—normally, appraisal work should not be included.

#### 1.2 Particulars of the applicant—

1.2.1 the technical qualifications of the applicant and of its key employees

1.2.2 the technical advice available to the applicant

1.2.3 the financial resources available to the applicant, including evidence of the applicant's ability to fund the work program proposed, a statement of other exploration commitments over the next 6 years, and a copy of the latest annual and quarterly reports for each applicant company

1.2.4 where relevant, the viability of the consortium lodging the application, including evidence that a satisfactory settlement has been, or can be, reached on the Joint Operating Agreement (a copy of a signed Heads of Agreement dealing will generally suffice), and

1.2.5 the percentage participating interest of each party to the application.

#### 1.3 Other Information

Such other information as the applicant wishes to be taken into account in consideration of the application.

#### 1.4 Fee

Each application must be accompanied by a fee of \$A3,000, payable to the Commonwealth of Australia through an Australian bank or bank cheque.

Further details of the work program bidding system outlined above, including the criteria for assessment of applications and the conditions to apply following the award of a permit, are available from the Director, Petroleum Operations Division, Department of Minerals and Energy in Perth and from the Petroleum and Fisheries Division, Department of Primary Industries and Energy in Canberra.

It should be noted that any income derived in the future from the recovery of petroleum from these areas will be subject to the Commonwealth Government's Resources Rent Tax.

#### **Lodgement of Applications**

Applications for areas **W98-1 to W98-3, W98-7 to W98-9 and W98-25 to W98-31** must be lodged before 4:00 pm on Thursday, 15 October 1998.

Applications for areas **W98-4 to W98-6 and W98-10 to W98-24** must be lodged before 4:00 pm on Thursday 18 February 1999.

Applications, together with supporting data should be submitted in the following manner to—

Director Petroleum Operations Division  
Department of Minerals and Energy  
Level 11, Mineral House  
100 Plain Street  
East Perth Western Australia 6004

Attention: Petroleum Applications Receiving Officer

The following special instructions should be observed—

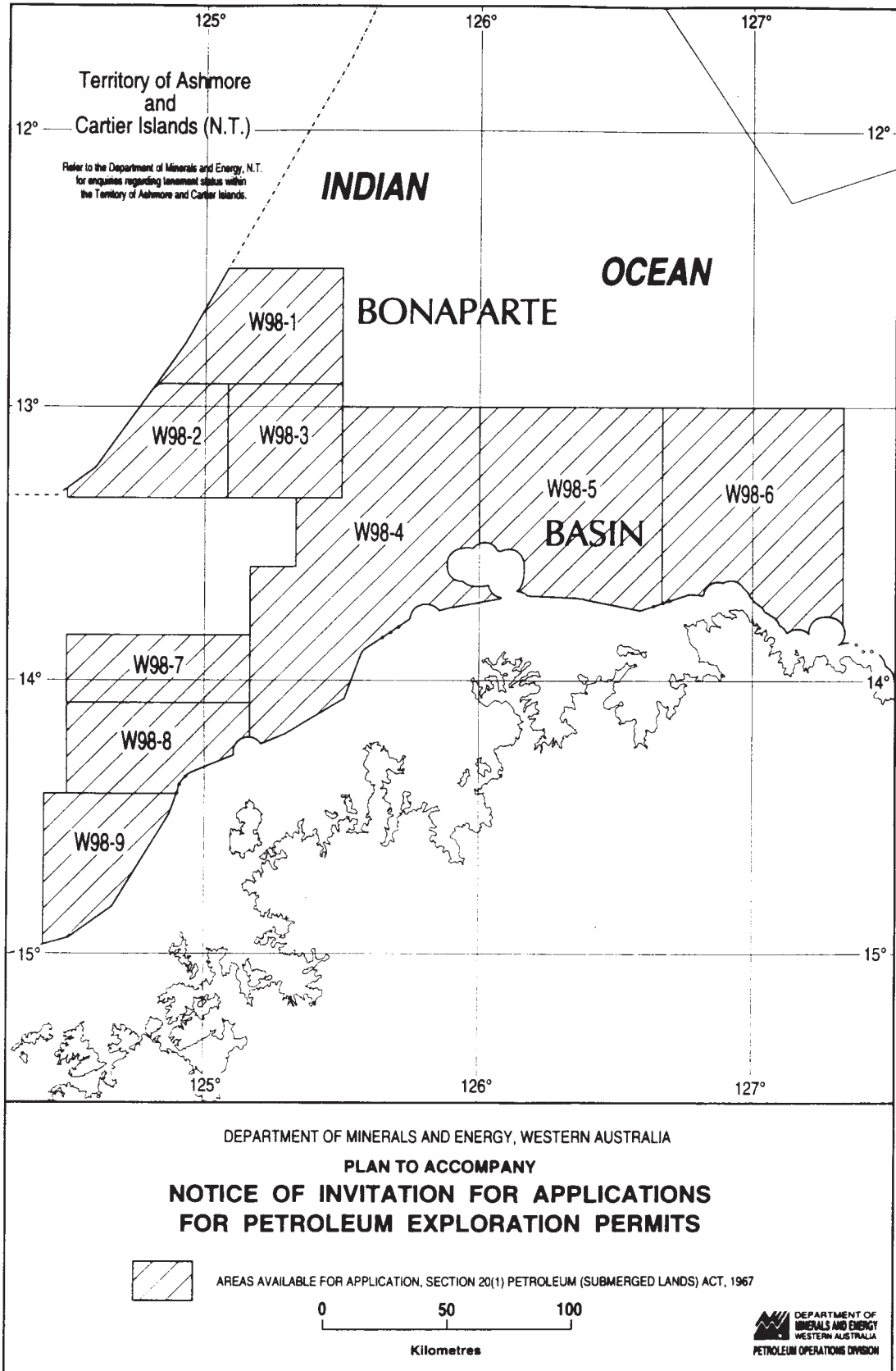
- two copies of the application and supporting data together with the application fee should be sealed in an envelope or package, clearly marked "Application for Exploration Permit Area ... Commercial-in-Confidence"; and
- further enclosed in a plain covering envelope or package and delivered by hand or posted to the above address.

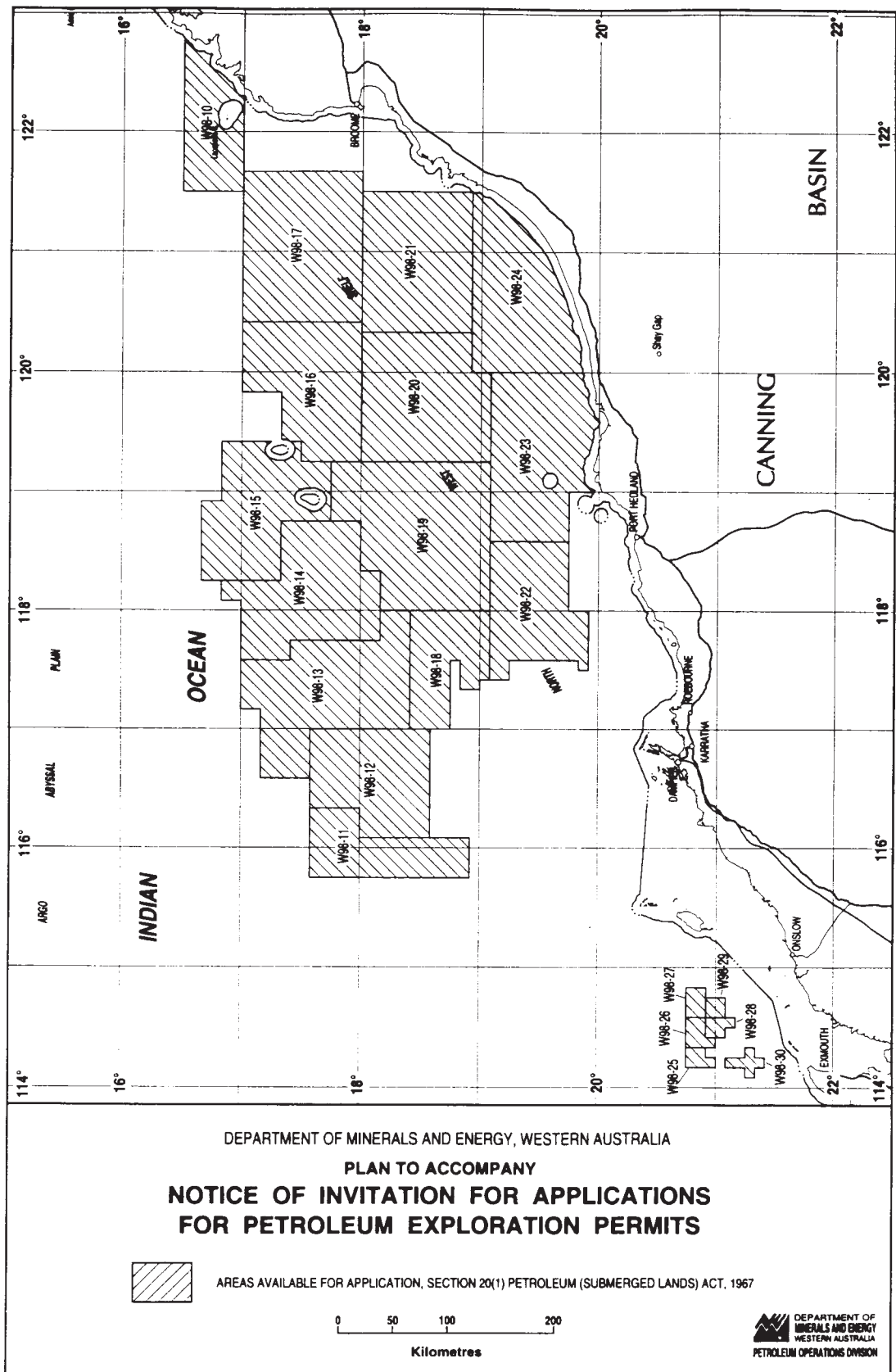
Receipts for applications (received and delivered by hand) will be issued by the Petroleum Applications Receiving Officer.

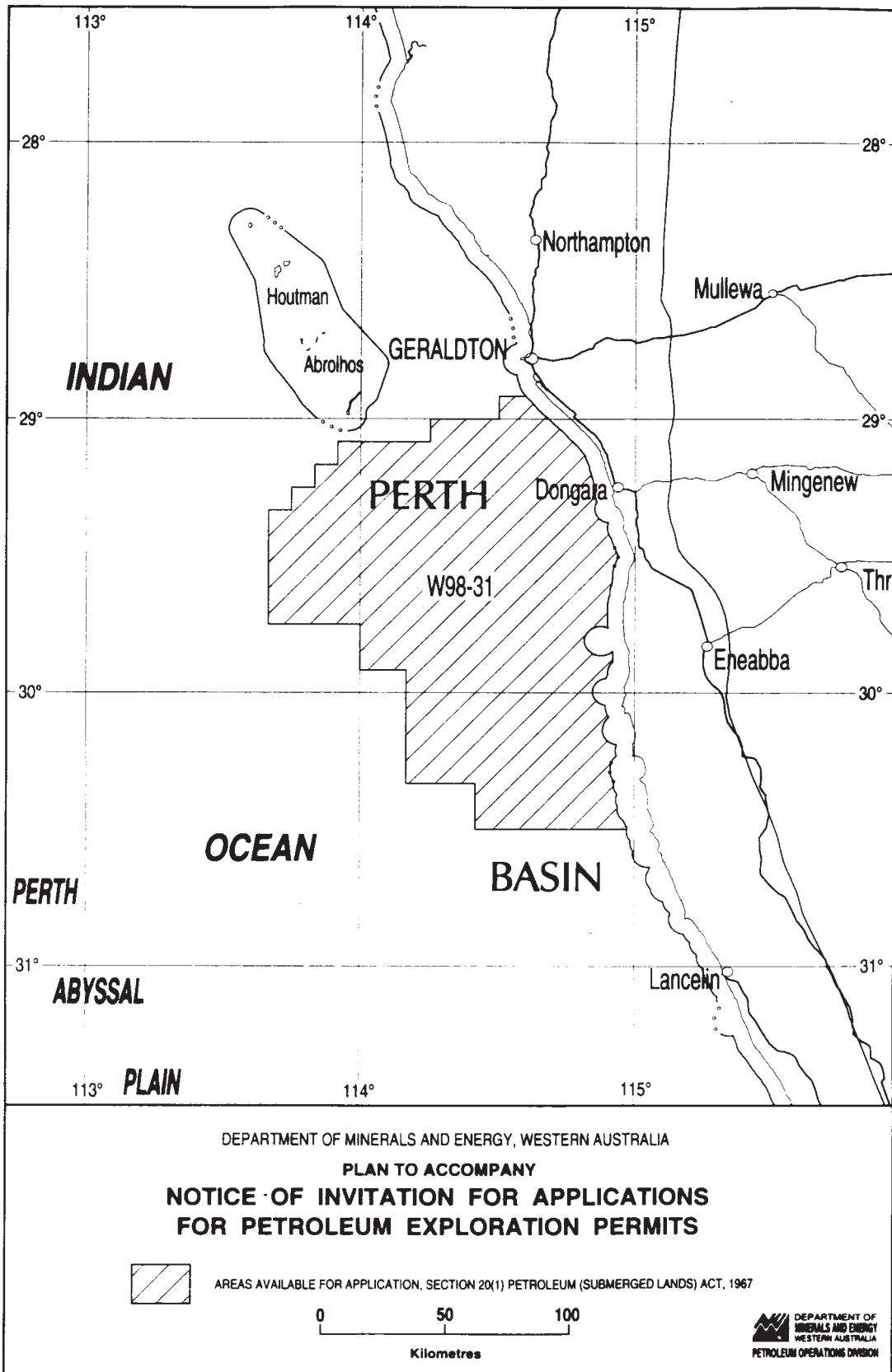
Enquiries concerning this gazettal should be referred to—

Sara Sinclair  
Petroleum Operations Division  
Telephone: (09) 222 3312  
Facsimile: (09) 222 3515









**MN408****MINING ACT 1978**

## NOTICE OF APPLICATION FOR AN ORDER FOR FORFEITURE

Department of Minerals and Energy,  
Carnarvon.

In accordance with Regulation 49(2)(c) of the Mining Act 1978, notice is hereby given that the licences are liable to forfeiture under the provisions of section 96 (1) (a) for breach of covenant, viz non-payment of rent.

J. PACKINGTON, Warden.

---

To be heard in the Warden's Court Carnarvon on the 15 April 1998.

## GASCOYNE MINERAL FIELD

## Prospecting Licences

08/441—Fisher, Glen Mark

09/352—Welcome Stranger Mining Co NL

09/353—Welcome Stranger Mining Co NL

**MN409****MINING ACT 1978**

## NOTICE OF APPLICATION FOR AN ORDER FOR FORFEITURE

Department of Minerals and Energy,  
Meekatharra.

In accordance with Regulation 49(2)(c) of the Mining Act 1978, notice is hereby given that the following licences are liable to forfeiture under the provisions of section 96 (1) (a) for breach of covenant, viz non-payment of rent.

J. PACKINGTON, Warden.

---

To be heard in the Warden's Court Meekatharra on Thursday, the 23 April 1998.

## Prospecting Licences

## MURCHISON MINERAL FIELD

51/1929—Macdonald, Stanley Allan; Roebuck Resources N.L.

51/2028—Maschmedt, Maren

51/2177—Aarex Resources N.L.

51/2178—Aarex Resources N.L.

51/2179—Aarex Resources N.L.

## EAST MURCHISON MINERAL FIELD

53/876—Paygold Pty Ltd

**MN410****MINING ACT 1978**

## NOTICE OF APPLICATION FOR AN ORDER FOR FORFEITURE

Department of Minerals and Energy,  
Southern Cross.

In accordance with Regulation 49(2)(c) of the Mining Regulations, 1981 notice is hereby given that the following licences are liable to forfeiture under the provisions of section 96 (1) (a) of the Mining Act 1978 for breach of covenant, viz non-payment of rent.

F. CULLEN SM, Warden.

---

To be heard in the Warden's Court Southern Cross on the 22 April 1998.

## YILGARN MINERAL FIELD

## Prospecting Licences

77/3121—Windale Nominees Pty Ltd

**MN411****MINING ACT 1978**

## NOTICE OF APPLICATION FOR AN ORDER FOR FORFEITURE

Department of Minerals and Energy,  
Mt Magnet, 24 February 1998.

In accordance with Regulation 49(2)(c) of the Mining Act 1978, notice is hereby given that the licences are liable to forfeiture under the provisions of section 96 (1) (a) for breach of covenant, viz non-payment of rent.

J. PACKINGTON, Warden.

To be heard in the Warden's Court, Mt Magnet on the 28 April 1998.

**MURCHISON MINERAL FIELD**

*Mt Magnet District*

P58/824—Maloney, Michael Edward; Maloney, Raylene Helen

**YALGOO MINERAL FIELD**

P59/1429—Gogan, Thomas Wayne; Sparkman, Leon

P59/1431—King, Robert Maxwell; Mulcahy, Francis Joseph; Lee, Raymond Sydney

---



---

**PARLIAMENT**


---



---

**PA401\*****SUPREME COURT ACT 1935**

## Disallowance of Rules

It is hereby notified for public information that the Legislative Council, by resolution passed on Tuesday, March 10, 1998, has disallowed the following Regulations made under the *Supreme Court Act 1935*—

*Supreme Court Amendment Rules No 2 1997* gazetted on July 1, 1997 and tabled in the Legislative Council on August 19, 1997.

Disallowance is effective on and from the date of resolution.

L. B. MARQUET, Clerk of the Parliaments.

March 11, 1998.

---



---

**PLANNING**


---



---

**PD401\*****TOWN PLANNING AND DEVELOPMENT ACT, 1928**

## TOWN PLANNING SCHEME AMENDMENT AVAILABLE FOR INSPECTION

*CITY OF BAYSWATER*

TOWN PLANNING SCHEME No. 21—AMENDMENT No. 70

Ref: 853/2/14/25 Pt 70

Notice is hereby given that the local government of the City of Bayswater has prepared the abovementioned scheme amendment for the purpose of rezoning portion of Part Lot 2 of Swan Location Q1, Beechboro Road, Embleton, from "Local Public Open Space" to "Light Industry".

Plans and documents setting out and explaining the scheme amendment have been deposited at Council Offices, 61 Broun Avenue, Morley and at the Western Australian Planning Commission, Albert Facey House, 469 Wellington Street, Perth, and will be available for inspection during office hours up to and including April 24, 1998.

Submissions on the scheme amendment may be made in writing on Form No 4 and lodged with the undersigned on or before April 24, 1998.

This amendment is available for inspection in order to provide an opportunity for public comment and it should not be construed that final approval will be granted.

M. J. CAROSELLA, Chief Executive Officer.

**PD402\***

**TOWN PLANNING AND DEVELOPMENT ACT, 1928**  
ADVERTISEMENT OF APPROVED TOWN PLANNING SCHEME AMENDMENT  
*CITY OF BELMONT*  
TOWN PLANNING SCHEME No. 11—AMENDMENT No. 113

Ref: 853/2/15/10 Pt 113

It is hereby notified for public information, in accordance with Section 7 of the Town Planning and Development Act, 1928 (as amended) that the Hon Minister for Planning approved the City of Belmont Town Planning Scheme Amendment on March 7, 1998 for the purpose of rezoning Lot 180 (8) Toorak Road, Rivervale from 'Residential A R20/40' to 'Motel'.

P. R. PASSERI, Mayor.  
B. R. GENONI, Chief Executive Officer.

**PD403\***

**TOWN PLANNING AND DEVELOPMENT ACT, 1928**  
ADVERTISEMENT OF APPROVED TOWN PLANNING SCHEME AMENDMENT  
*CITY OF MANDURAH*  
TOWN PLANNING SCHEME No. 1A—AMENDMENT No. 280

Ref: 853/6/13/9 Pt 280

It is hereby notified for public information, in accordance with Section 7 of the Town Planning and Development Act, 1928 (as amended) that the Hon Minister for Planning approved the City of Mandurah Town Planning Scheme Amendment on March 4, 1998 for the purpose of—

- 1 Rezoning portion of Cockburn Sound Location 16 being Lots 4, 3, 4, 8, 9, 10 and 11 Boundary Road and Lots 7 and 8 Randell Street, Mandurah from 'Residential 2' to 'Service Commercial' in accordance with the Scheme Amendment Map;
- 2 Excluding a 4 metre wide strip of land along the northern boundaries of, and within Lots 1, 2, 18, 19, 16 and 17 Pinjarra Road, Mandurah from the 'Residential 2 (R12.5)' zone and including it within the 'Sub Arterial Road' reservation; and
- 3 Amending the Town Planning Scheme Maps accordingly.

K. HOLMES, Mayor.  
S. K. GOODE, Chief Executive Officer.

**PD404\***

**TOWN PLANNING AND DEVELOPMENT ACT, 1928**  
TOWN PLANNING SCHEME AMENDMENT AVAILABLE FOR INSPECTION  
*CITY OF ROCKINGHAM*  
TOWN PLANNING SCHEME No. 1—AMENDMENT No. 303

Ref: 853/2/28/1 Pt 303

Notice is hereby given that the local government of the City of Rockingham has prepared the abovementioned scheme amendment for the purpose of rezoning of Lot 1 (No 224) Safety Bay Road, corner of Penguin Road, Safety Bay from 'Service Station' to 'Business Local' and amending the scheme maps accordingly.

Plans and documents setting out and explaining the scheme amendment have been deposited at Council Offices, Civic Boulevard, Rockingham and at the Western Australian Planning Commission, Albert Facey House, 469 Wellington Street, Perth, and will be available for inspection during office hours up to and including April 24, 1998.

Submissions on the scheme amendment may be made in writing on Form No 4 and lodged with the undersigned on or before April 24, 1998.

This amendment is available for inspection in order to provide an opportunity for public comment and it should not be construed that final approval will be granted.

G. G. HOLLAND, Chief Executive Officer.

**PD405\***

**TOWN PLANNING AND DEVELOPMENT ACT, 1928**  
TOWN PLANNING SCHEME AMENDMENT AVAILABLE FOR INSPECTION  
*CITY OF STIRLING*

DISTRICT PLANNING SCHEME No. 2—AMENDMENT No. 326

Ref: 853/2/20/34 Pt 326

Notice is hereby given that the local government of the City of Stirling has prepared the abovementioned scheme amendment for the purpose of rezoning Lot 89, H.N.816 Beaufort Street, corner Central Avenue, Inglewood from "Residential R40" to "Special Use—Veterinary Consulting Rooms".

Plans and documents setting out and explaining the scheme amendment have been deposited at Council Offices, Civic Place, Stirling and at the Western Australian Planning Commission, Albert Facey House, 469 Wellington Street, Perth, and will be available for inspection during office hours up to and including April 24, 1998.

Submissions on the scheme amendment may be made in writing on Form No 4 and lodged with the undersigned on or before April 24, 1998.

This amendment is available for inspection in order to provide an opportunity for public comment and it should not be construed that final approval will be granted.

M. J. WADSWORTH, Chief Executive Officer.

**PD406**

**TOWN PLANNING AND DEVELOPMENT ACT, 1928**  
ADVERTISEMENT OF APPROVED TOWN PLANNING SCHEME AMENDMENT  
*CITY OF WANNEROO*

TOWN PLANNING SCHEME No. 1—AMENDMENT No. 788

Ref: 853/2/30/1 Pt 788

It is hereby notified for public information, in accordance with Section 7 of the Town Planning and Development Act, 1928 (as amended) that the Hon Minister for Planning approved the City of Wanneroo Town Planning Scheme Amendment on March 7, 1998 for the purpose of—

1. inserting the following zone at the end of Clause 3.2—  
(26) *Industrial Development Zone*
2. inserting '*Industrial Development Zone*' after '*...Marina Development Zone...*' in Clause 3.4.
3. inserting '*Industrial Development Zone*,' before '*...Centre Zone...*' in clause 10.12.1
4. inserting the following new provisions in Part 5—  
5.47 *Industrial Development Zone*
  - (a) The purpose of the Industrial Development Zone is to provide for the orderly planning of larger areas of land proposed for industrial use in an integrated manner within a regional context whilst retaining flexibility to review planning with changing circumstances.
  - (b) No subdivision or other development should be commenced or carried out in an Industrial Development Zone until a Structure Plan has been prepared and adopted under the provisions of Part 10 of the Scheme and no subdivision or other development shall be commenced or carried out otherwise than in conformity with an Agreed Structure Plan.
  - (c) The permissibility of uses in the Industrial Development Zone subject to sub-clauses 10.8.2 and 10.8.3 shall be determined in accordance with the provisions of the relevant Agreed Structure Plan.
5. change Clause 10.12.1 from '*...Clause 5.45(b) and 5.46(b)...*' to '*...Clauses 5.45(b), 5.46(b) and 5.47(b)...*'
6. insert the following new provisions in Schedule 9—  
'(bb) types of industrial and related uses within industrial areas and the location of such uses within those areas'
7. amend the legend of the Scheme Map to provide for the Industrial Development Zone.

C. ANSELL, Chairman of Commissioners.  
L. DELAHAUNTY, Chief Executive Officer.

**PD407\***

**TOWN PLANNING AND DEVELOPMENT ACT, 1928**  
 TOWN PLANNING SCHEME AMENDMENT AVAILABLE FOR INSPECTION  
*SHIRE OF BROOME*  
 TOWN PLANNING SCHEME No. 2—AMENDMENT No. 144

Ref: 853/7/2/3 Pt 144

Notice is hereby given that the local government of the Shire of Broome has prepared the abovementioned scheme amendment for the purpose of amending the Scheme Text to include Lot 422 Lullfitz Drive, Broome in Schedule E—Additional Uses with the permitted uses Health Centre, Natural Healing Workshops, Short Term Residential Accommodation and Ancillary Uses.

Plans and documents setting out and explaining the scheme amendment have been deposited at Council Offices, Weld Street, Broome and at the Western Australian Planning Commission, Albert Facey House, 469 Wellington Street, Perth, and will be available for inspection during office hours up to and including April 24, 1998.

Submissions on the scheme amendment may be made in writing on Form No 4 and lodged with the undersigned on or before April 24, 1998.

This amendment is available for inspection in order to provide an opportunity for public comment and it should not be construed that final approval will be granted.

G. S. POWELL, Chief Executive Officer.

**PD408\***

**TOWN PLANNING AND DEVELOPMENT ACT, 1928**  
 ADVERTISEMENT OF APPROVED TOWN PLANNING SCHEME AMENDMENT  
*SHIRE OF DARDANUP*  
 TOWN PLANNING SCHEME No. 3—AMENDMENT No. 94

Ref: 853/6/9/6 Pt 94

It is hereby notified for public information, in accordance with Section 7 of the Town Planning and Development Act, 1928 (as amended) that the Hon Minister for Planning approved the Shire of Dardanup Town Planning Scheme Amendment on March 5, 1998 for the purpose of:

In Appendix IV—Additional Use Zones, in item 3—

- 1 deleting the word "Part" in the third column and substituting the words "Lot 100", and
- 2 deleting the words "emu and poultry processing plant" in the fourth column and substituting the words "fertiliser depot (comprising sealed entrance road, bulk storage shed, site office and amenities including an enclosed load-out facility with 100 tonne weighbridge)", and
- 3 deleting the conditions in the fifth column and substituting the passage "development and use shall be in accordance with conditions imposed by the Council at the time of granting planning consent".

M. T. BENNETT, President.  
 M. L. CHESTER, Chief Executive Officer.

**PD409\***

**TOWN PLANNING AND DEVELOPMENT ACT, 1928**  
 ADVERTISEMENT OF APPROVED TOWN PLANNING SCHEME AMENDMENT  
*SHIRE OF DONNYBROOK-BALINGUP*  
 TOWN PLANNING SCHEME No. 4—AMENDMENT No. 27

Ref: 853/6/4/4 Pt 27

It is hereby notified for public information, in accordance with Section 7 of the Town Planning and Development Act, 1928 (as amended) that the Hon Minister for Planning approved the Shire of Donnybrook-Balingup Town Planning Scheme Amendment on March 5, 1998 for the purpose of amending the Scheme Maps by rezoning a portion of Reserve 31824 from "Parks and Recreation" to "Public Purposes".

F. S. DRAKE-BROCKMAN, Mayor.  
 N. M. WELSH, A/Chief Executive Officer.



**PD410\***

**TOWN PLANNING AND DEVELOPMENT ACT, 1928**  
ADVERTISEMENT OF APPROVED TOWN PLANNING SCHEME AMENDMENT  
*SHIRE OF KALAMUNDA*  
DISTRICT PLANNING SCHEME No. 2—AMENDMENT No. 187

Ref: 853/2/24/16 Pt 187

It is hereby notified for public information, in accordance with Section 7 of the Town Planning and Development Act, 1928 (as amended) that the Hon Minister for Planning approved the Shire of Kalamunda Town Planning Scheme Amendment on March 7, 1998 for the purpose of—

- 1 Deleting from Appendix A (Interpretations) of the Scheme Text the Definition of "Additional Accommodation (Granny Flat)".
- 2 Inserting in Appendix A (Interpretations) of the Scheme Text the following—

"Additional Accommodation (Granny Flat)" - shall have the same meaning as Ancillary Accommodation as defined under the Residential Planning Codes Western Australia, and shall mean self contained living accommodation on the same site as a single house and may be attached or detached from the single house existing on the lot."

O. F. McGRATH, President.  
D. E. VAUGHAN, Chief Executive Officer.

**PD411\***

**TOWN PLANNING AND DEVELOPMENT ACT, 1928**  
ADVERTISEMENT OF APPROVED TOWN PLANNING SCHEME AMENDMENT  
*TOWN OF KWINANA*  
TOWN PLANNING SCHEME No. 2—AMENDMENT No. 44

Ref: 853/2/26/3 Pt 44

It is hereby notified for public information, in accordance with Section 7 of the Town Planning and Development Act, 1928 (as amended) that the Hon Minister for Planning approved the Town of Kwinana Town Planning Scheme Amendment on March 7, 1998 for the purpose of—

- 1 Rezoning Lot 322, Woolcoot Road, Wellard from Rural Zone to Special Rural Zone No 15.
- 2 Modifying the 2nd Schedule of the Scheme Text by inserting into Special Rural Zone No 15 under the column headed "Lot Description"—"Lot 322, Woolcoot Road, Wellard."
- 3 Inserting into Development Condition No 1 of Special Rural Zone No 15 "Lot 322, Woolcoot Road, Wellard; Subdivision Guide Map 12."
- 4 Development Conditions 1 and 2 of Special Rural Zone No 15 being modified in the following matter—
  - 1 Subdivision of Special Rural Zone No 15 shall generally be in accordance with the Approved Subdivision Guide Map(s) endorsed by the Chief Executive Officer for the following land;
  - 2 Further subdivision leading to the creation of lots of sizes and configurations at variance to Approved Subdivision Guide Map(s) will generally not be permitted and no lot should be less than 2ha.

J. H. D. SLINGER, Mayor.  
R. K. SMILLIE, Chief Executive Officer.

---

---

**POLICE**

---

---

**PE701****POLICE AUCTION**

Under the provisions of the Police Act, unclaimed and stolen property will be sold by public auction at the premises of Ronald Scott, trading as Snowball Auctions, Auctioneer, of 89 Frederick Street, Albany, at approximately 9.00am on Friday 27th March, 1998.

Auction will be conducted by Ronald Scott, Auctioneer.

R. FALCONER, Commissioner of Police.

---



---

## RACING, GAMING AND LIQUOR

---



---

**RA301**

## BETTING CONTROL ACT 1954

**BETTING CONTROL AMENDMENT REGULATIONS 1998**

Made by the Governor in Executive Council.

**Citation**

1. These regulations may be cited as the *Betting Control Amendment Regulations 1998*.

**Regulation 69 amended**

2. Regulation 69 of the *Betting Control Regulations 1978\** is amended by inserting after "Exchange Hotel, Pinjarra." the following—

“ Trafalgar's Hotel, Bunbury. ”.

[\* Reprinted as at 30 September 1997.]

By Command of the Governor,

M. C. WAUCHOPE, Clerk of the Executive Council.

**RA401****LIQUOR LICENSING ACT 1988**

## SUMMARY OF LIQUOR LICENSING APPLICATIONS

The following is a summary of applications received under the Liquor Licensing Act 1988 and required to be advertised. Any person wishing to obtain more details about any application, or about the objection process, should contact the Liquor Licensing Division, 1st Floor, Hyatt Centre, 87 Adelaide Terrace, Perth, Telephone: (08) 9425 1888, or consult a solicitor or relevant industry organisation.

App. No.	Applicant	Nature of Application	Last Date for Objections
<b>APPLICATIONS FOR TRANSFER OF LICENCE</b>			
1938/97	Marri Nominees Pty Ltd	Application for the transfer of a Producer's Licence in respect of premises situated in Willyabrup and known as Fermoy Estate, from John Carson Anderson & William Murray Mitchell.	18/3/98
1942/97	Chong & Fung Enterprise Pty Ltd	Application for the transfer of a Restaurant Licence in respect of premises situated in East Perth and known as Lee Gardens Restaurant, from Fung Holdings Pty Ltd.	19/3/98
1943/97	Pacific Management (Aust) Pty Ltd	Application for the transfer of a Restaurant Licence in respect of premises situated in Claremont and known as Maneki Neko Restaurant, from Feline Investments Pty Ltd.	18/3/98
<b>APPLICATIONS FOR THE GRANT OF A LICENCE</b>			
1287/97	Geraldton Softball Association Inc	Application for the grant of a Club Restricted Licence in respect of premises situated in Geraldton and known as Geraldton Softball Association Inc.	8/4/98
1293/97	Greenwater Nominees Pty Ltd	Application for the grant of a Tavern Licence in respect of premises situated in Pardoo and known as Pardoo Roadhouse & Tavern.	2/4/98
1294/97	Julie Lydia Elizabeth Robertson	Application for the grant of a Liquor Store Licence in respect of premises situated in Toodyay and known as The Stable Liquor Store.	1/4/98
1295/97	Karata Holdings Pty Ltd	Application for the grant of a Special Facility Licence in respect of premises situated in South Hedland and known as Last Chance Tavern.	3/4/98

App. No.	Applicant	Nature of Application	Last Date for Objections
<i>APPLICATIONS FOR THE GRANT OF A LICENCE—continued</i>			
1296/97	Avery Enterprises Pty Ltd	Application for the grant of a Wholesale Licence in respect of premises situated in Bassendean and known as Avery Wine Merchants.	5/4/98
1298/97	Ian William McInnes & Perpetua Mary McInnes	Application for the grant of a Liquor Store Licence in respect of premises situated in Busselton and known as Yowza Bowzer II.	20/4/98
1300/97	Grantham Angus Kitto	Application for the grant of a Liquor Store Licence in respect of premises situated in Perth and known as Howard Steet Cellars.	7/4/98
1302/97	Dene Vincent Sorbello	Application for the grant of a Special Facility Licence in respect of premises situated in East Martin and known as Koala's View Revolving Restaurant.	8/4/98

This notice is published under section 67 (5) of the Liquor Licensing Act 1988.

G. B. AVES, Director of Liquor Licensing.

## TENDERS

### ZT201

MAIN ROADS  
WESTERN AUSTRALIA  
*Tenders*

Tenders are invited for the following projects.

Information on these Tenders are available from the Contracts Officer, Supply Branch, Don Aitken Centre, Waterloo Crescent, East Perth.

Tender No.	Description	Closing Date
		1998
570C97	Maintenance Grading, Nanutarra-Munjina Road and Tom Price Spur Road, Pilbara Region .....	31 March
97D57	Disposal of a Skid Mounted Transportable Office Unit 12m x 3m, with Carport 12m x 4m, at Carlisle .....	20 March

Executive Director Corporate Services.

### ZT202

*Acceptance of Tenders*

Contract No.	Description	Successful Tenderer	Amount \$
732C97	Supply and Installation of 375mm Thrust Bored Culvert on Perth Bunbury Highway	Underground Services Aust. Pty Ltd	33 550.00
734C97	Maintenance of Lawns, Gardens, Reticulation System, Pathways, Driveways and Parking Areas, South West Regional Depot	Graig's Lawnmowing Service	12 324.00
772C97	Supply and Install Drainage Pipes and Structures, South West Highway, Boyanup Townsite	G & B Drainage	106 289.00
97D52	Purchase & Removal of—		
	1994 Welder—Betta 200	J Patemiti	602.00
	1993 Screed Board—Flextool	Performance Plant Hire	363.00
	1985 Air Conditioner—Kelvinator	Westate Trading	200.00
	1985 Air Conditioner—Kelvinator		200.00

MAIN ROADS—*continued*  
*Acceptance of Tenders—continued*

Contract No.	Description	Successful Tenderer	Amount \$
97D54	Purchase and Removal of a 1990 Polmac Single Axle Trailer at Narrogin	John Steward	180.00

Executive Director, Corporate Services.

---

## PUBLIC NOTICES

---

**ZZ101**

### TRUSTEES ACT 1962

#### NOTICE TO CREDITORS AND CLAIMANTS

Creditors and other persons having claims (to which section 63 of the Trustees Act relates) in respect of the Estates of the undermentioned deceased persons are required to send particulars of their claims to me on or before the 13th April 1998, after which date I may convey or distribute the assets, having regard only to the claims of which I then have notice.

Baxter, Alan Herbert, late of House 1 Canning Lodge, 8 Caprice Place, Willetton, died 11/1/98. (DEC 307961 DA4)

Brown, Craig John, late of 14 Nyunda Drive, Wanneroo, died 8/12/97. (DEC 307238 DE3)

Burnell, Jean Rennie, late of 11 Bellevue Avenue, Dalkeith, died 3/1/98. (DEC 307681 DP1)

Carr, George Lawrence, late of 11 Beatrice Street, Doubleview, died 19/2/98. (DEC 308733 DG2)

Cavanough, Thora Madaline, late of Brightwater Nursing Home, 125 Thomas Street, Subiaco, formerly of 24B Fox Street, Spearwood, died 19/2/98. (DEC 308466 DA3)

Collard, Colburn Neville, late of Freemason Homes, 91 Hybanthus Road, Ferndale, died 19/2/98. (DEC 308377 DG2)

Cumming, Annie Theresa, late of Jacaranda House, Brightwater Homes, Thomas Street, Subiaco, died 16/2/98. (DEC 308557 DA4)

Darken, Thomas Edward de Champfleure, late of Unit 11C/25 Herdsman Parade, Wembley, died 25/11/97. (DEC 306470 DE2)

Davis, Raymond Alan, late of 5 Fishermans Way, Oleander Drive, Point Peron, died 21/11/97. (DEC 306408 DE2)

Fox, Edna May, late of 311A Wandana Flats, 93 Thomas Street, Subiaco, died 2/3/98. (DEC 308640 DC4)

Hankinson, Alan George, late of Rowethorpe Village, Cygnet Lodge, Hill View Terrace, Bentley, died 28/1/98. (DEC 308655 DL4)

Hassett, Ernest Hector Peter, late of Skye Nursing Home, Stevens Street, Fremantle, died 14/10/97. (DEC 307161 DE2)

Hillier, Hazel Louisa, late of Tandara Nursing Home, 73 Jarrah Road, Bentley, died 11/11/97. (DEC 306543 DP4)

Keyte, Ellen Louise, late of St Florence Nursing Home, 32 Whatley Crescent, Mount Lawley, died 13/1/98. (DEC 308532 DG3)

Lockett, Myrtle Nellie, late of 8B Rede Street, Gosnells, died 31/1/98. (DEC 308543 DS3)

Malcolm, Melinda Grace Rosewell, also known as Malcolm, Linda Grace, late of Leslie A Watson Nursing Home, Roebuck Drive, Manning, died 7/2/98. (DEC 308515 DA4)

McDonald, Duncan, late of Numbala Nunga Nursing Home, Derby, died 30/6/95. (DEC 308084 DE2)

Michael, Dulcie Irene, late of 177 Rosebery Street, Bedford, died 2/1/98. (DEC 308362 DA2)

Peet, Elizabeth Munro, late of Joondanna Village Nursing Home, 5 Osborne Street, Joondanna, died 8/2/98. (DEC 308754 DP4)

Ray, Mary Irene, late of Braille Nursing Home, Kitchener Avenue, Victoria Park, died 18/11/97. (DEC 306895 DP3)

Roberts, Valerie Milicent, late of Unit 10/54 Clifford Way, Bull Creek, died 18/2/98. (DEC 308713 DG4)

Rodgers, Olwyn Edward, late of Bassendean Nursing Home, 27 Hamilton Street, Bassendean, died 4/2/98. (DEC 307986 DG4)

Ryan, Ivy Irene, late of 30/104 King William Street, Bayswater, died 23/2/98. (DEC 308536 DL3)

Siva, Vernon Thomas, late of 63 Finchley Crescent, Balga, died 26/1/98. (DEC 308624 DA4)

Watson, Wilfred Samuel, late of Shoalwater Nursing Home, 72-74 Fourth Avenue, Shoalwater, died 29/1/98. (DEC 308363 DS3)

Woods, David Clifford, late of 87 Toodyay Road, Middle Swan, died 3/2/98. (DEC 308583 DD2)

PUBLIC TRUSTEE,  
Public Trust Office  
565 Hay Street  
Perth WA 6000  
Telephone: 9222 6777.

---

**ZZ201****TRUSTEES ACT 1962**

## NOTICE TO CREDITORS AND CLAIMANTS

Ellen Ivy Tidy, late of Rockingham Nursing Home, Langley Street, Rockingham, Western Australia, Home Duties, deceased.

Creditors and other persons having claims (to which Section 63 of the Trustees Act, 1962 relates) in respect of the estate of the deceased, who died on the 2nd day of November 1997, are required by the trustees Glenis Rae McMahon and Peter Robert Tidy of C/- Birman & Ride PO Box Y3089, East St Georges Terrace, Perth, WA, 6832 to send particulars of their claims to them by the date being one month from the publication of this notice, after which date the trustees may convey or distribute the assets having regard only to the claims of which they then have notice.

---

**ZZ202****TRUSTEES ACT 1962**

## NOTICE TO CREDITORS AND CLAIMANTS

John Ronald Frisina, late of Unit 1, 35 Anzac Street, Bayswater in the State of Western Australia, Medical Practitioner, deceased.

Creditors and other persons having claims (to which Section 63 of the Trustees Act, 1962 relates) in respect of the estate of the deceased, who died on the 22nd December 1997, are required by the Executor Donald John Galloway to send particulars of their claim to him, care of messrs Butcher Paull & Calder, Barristers and Solicitors, 8th Floor, 231 Adelaide Terrace, Perth 6000 (Ref: JMC: 975343) within one (1) month of the date of publication hereof after which date the Executor may convey or distribute the assets having regard to the claims of which he then has notice.

Dated the 6th day of March 1998.

BUTCHER PAULL & CALDER,  
as solicitors for the Executor.

---

**ZZ203****TRUSTEES ACT 1962**

## NOTICE TO CREDITORS AND CLAIMANTS

Creditors and other persons having claims (to which Section 63 of the Trustees Act, 1962 relates) in respect of the estate of the David Charles Mitchell late of 69 Anderson Street, Port Hedland who died on 22 April 1996 are required by the Administrator, Wilhelmena Florence Mitchell and Peter John Whyte of Level 2, 46-50 Kings Park Road, West Perth, to send particulars of their claims to them on or before the expiration of one month from the date of publication of this notice, after which date the Administrator may convey or distribute the assets of the Estate having regard only to the claims of which it then has notice.

---

**ZZ401***PRINTERS CORRECTION***TRUSTEES ACT 1962**

## Notice to Creditors and Claimants

An error occurred in notice No. ZZ201 published under the above heading on page 1191 of *Government Gazette* No. 42 dated 6 March 1998 and is corrected as follows.

Delete the heading as stated above and insert new heading: " DISSOLUTION OF PARTNERSHIP " .

## 1997 Acts

These Acts were passed by Parliament during 1997.

1. Trustees Amendment Act
2. Metropolitan (Perth) Passenger Transport Trust Amendment Act
3. Labour Relations Legislation Amendment Act
4. Western Australian Sport Centre Trust Amendment Act
5. Acts Amendment (Marine Reserves) Act
6. Sea-Carriage Documents Act
7. Limitation Amendment Act
8. Bank Mergers Act
9. Bank Mergers (Taxing) Act
10. Iron and Steel (Mid West) Agreement Act
11. Treasurer's Advance Authorization Act
12. Revenue Laws Amendment (Taxation) Act
13. Revenue Laws Amendment (Assessment) Act
14. Appropriation (Consolidated Fund) Act (No. 1)
15. Appropriation (Consolidated Fund) Act (No. 2)
16. Regional Development Commissions Amendment Act
17. Curriculum Council Act
18. State Trading Concerns Amendment Act
19. Restraining Orders Act
20. Casino (Burswood Island) Agreement Amendment Act
21. Family Court (Orders of Registrars) Act
22. Professional Standards Act
23. Acts Amendment (Auxiliary Judges) Act
24. Turf Club Legislation Amendment Act
25. Human Tissue and Transplant Amendment Act
26. Appropriation (Consolidated Fund) Act (No. 4)
27. Cement Works (Cockburn Cement Ltd) Agreement Amendment Act
28. W.A. Land Authority Amendment Act
29. Acts Amendment (Legal Costs) Act
30. Land Administration Act
31. Acts Amendment (Land Administration) Act
32. Water Legislation Amendment Act
33. Water Services Coordination Amendment Act
34. Juries Amendment Act
35. W.A. Coastal Shipping Commission Amendment Act
36. Loan Act
37. Grain Marketing Amendment Act
38. Reserves Act
39. Fishing & Related Industries Compensation (Marine Reserves) Act
40. Family Court Act
41. Acts Amendment & Repeal (Family Court) Act
42. Equal Opportunity Amendment Act (No. 3)
43. Commercial Arbitration Amendment Act
44. Maritime Archaeology Amendment Act
45. Pay-Roll Tax Amendment Act
46. Public Notaries Amendment Act
47. Wills Amendment Act
48. Mutual Recognition (W.A.) Amendment Act
49. Sunday Observance Laws Amendment & Repeal Act
50. Road Traffic Amendment Act
51. Revenue Laws Amendment (Assessment) Act (No. 2)
52. Appropriation (Consolidation Fund) Act (No. 3)
53. Dampier to Bunbury Pipeline Act
54. Interpretation Amendment Act
55. Fuel Suppliers Licensing & Diesel Subsidies Act
56. Acts Amendment (Franchise Fees) Act
57. Statute Repeals and Minor Amendments Act
58. Osteopaths Act

## Reprinted Regulations

Individual Acts and Regulations are from time to time reprinted under the *Reprints Act 1984* incorporating all amendments up to a particular date.

This program is managed by Parliamentary Counsel's Office, Ministry of Justice.

A standing order for either Acts or Regulations may be placed with State Law Publisher for all Reprints that become available.

Invoices are despatched with the goods to enable clients to check the contents prior to returning with payment.

If a customer wishes to be placed on either or both mailing lists, send written notification to:

Manager, Sales & Editorial  
State Law Publisher  
10 William Street,  
Perth 6000

These Regulations have been Reprinted in 1997.

Firearms Regulations 1974  
Motor Vehicle Dealers Car Market Regulations 1981  
Health (Pesticides) Regulations 1956  
Prisons Regulations 1982  
State Planning Commission Regulations 1962  
Community Services (Child Care) Regulations 1988  
Strata Titles General Regulations 1996  
Electricity (Licensing) Regulations 1991  
Stamp Regulations 1979  
Veterinary Surgeons Regulations 1979  
Motor Vehicle (Third Party) Insurance Regulations 1962  
Metropolitan Water Supply Sewerage and Drainage By-laws 1981  
Travel Agents Regulations 1986  
Legal Practice Board Rules 1949  
Gaming Commission Regulations 1988  
Business Names Regulations 1962  
Dangerous Goods Regulations 1992  
Industrial Training (General Apprenticeship) Regulations 1981  
Construction Industry Portable Paid Long Service Leave Regulations 1986  
Dairy Industry Regulations 1977  
Dental Board Rules 1973  
Plant Diseases Regulations 1989  
Bulk Handling Regulations 1967  
Financial Institutions Duty Regulations 1984  
Building Regulations 1989  
W.A. Marine (Certificate of Competency and Safety Manning) Regulations 1983  
W.A. Marine (Surveys and Certificates of Survey) Regulations 1983  
Water Agencies (Charges) By-laws 1987  
Land Drainage By-laws 1986  
Rottneest Island Regulations 1988  
Liquor Licensing Regulations 1989  
Road Traffic Code 1975  
Pharmacy Act Regulations 1976  
Betting Control Regulations 1978  
Finance Brokers Control (General) Regulations 1977  
Employment Agents Regulations 1976  
Litter Regulations 1981  
Financial Administration Regulations 1986  
Home Building Contracts Regulations 1992  
Dog Regulations 1976

**CONTENTS****SUBSIDIARY LEGISLATION**

	Page
Betting Control Act 1954—Betting Control Amendment Regulations 1998 .....	1394
Local Government Act 1995—Local Government (Caravan Parks and Camping Grounds) Repeal Local Law 1998 .....	1368-9

**GENERAL CONTENTS**

	Page
Fair Trading .....	1363
Health .....	1363
Justice .....	1364
Land Administration .....	1364-8
Local Government .....	1368-70
Main Roads .....	1370-1
Minerals and Energy .....	1371-89
Parliament .....	1389
Planning .....	1389-93
Police .....	1393
Public Notices .....	1396-7
Racing, Gaming and Liquor .....	1394-5
Tenders—Main Roads .....	1395-6

