



WESTERN  
AUSTRALIAN  
GOVERNMENT  
**Gazette**

5947



PERTH, MONDAY, 26 OCTOBER 1998 No. 211 SPECIAL

PUBLISHED BY AUTHORITY JOHN A. STRIJK, GOVERNMENT PRINTER AT 8.00 AM

**CONSERVATION AND LAND MANAGEMENT ACT 1984**

NOTICE OF CLASSIFICATION OF A TEMPORARY CONTROL AREA

Temporary Control Area Notice No. 3 of 1998

WHEREAS:

1. The Land identified in Schedule 1 to this Notice and coloured yellow on the plan in Schedule 2 to this Notice ("the Land") is a part of land (State forest No. 39) vested in the Lands and Forest Commission ("the Commission").
2. The Forest Management Plan 1994-2003 specifies a purpose for which the Land is reserved as being timber production on a sustained yield basis.
3. In accordance with that Management Plan, logging and associated activities have commenced or are about to commence on the Land.
4. The logging and associated activities referred to in paragraph 3 pose a danger to the safety of any member of the public who may enter onto the Land.
5. The Commission has recommended to me that for the purposes of public safety the Land be classified as a temporary control area.

Now pursuant to section 62(1)(d) of the *Conservation and Land Management Act 1984*, I hereby classify the Land as a temporary control area.

This classification has effect for a period of 90 days from the publication of this Notice in the Gazette.

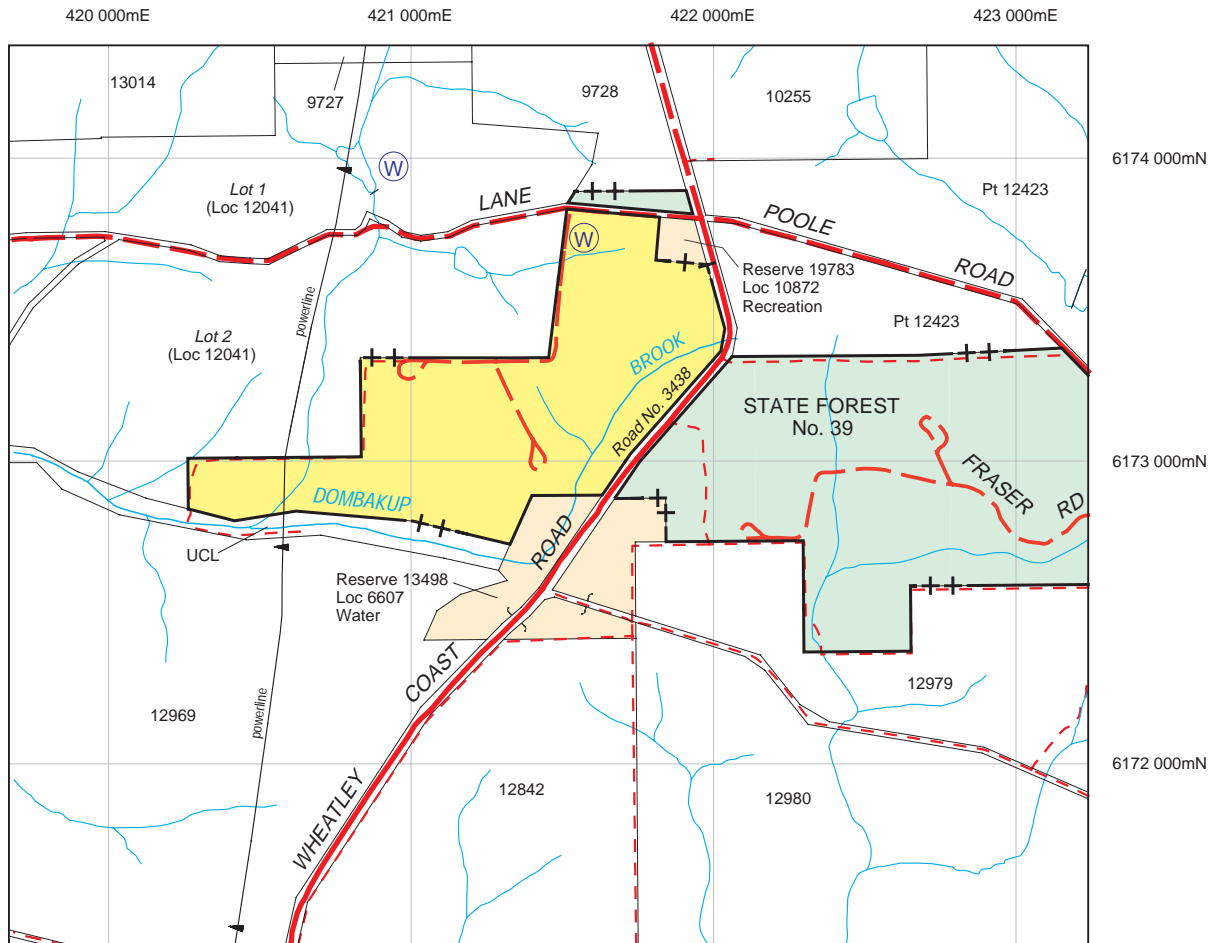
Dated this 20th day of October, 1998.

CHERYL EDWARDES, MLA, Minister for the Environment.

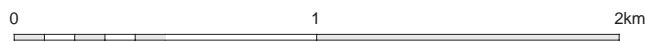
SCHEDULE 1









All that area of State Forest No. 39 bounded by a line commencing at the north western corner of Nelson location 10872 (reserve number 19783) and extending southerly and easterly along the western and southern boundaries of Nelson location 10872 to its intersection with the westernmost boundary of Wheatley Coast Road (Road No. 3438) thence generally southerly along the westernmost boundary of Wheatley Coast Road to its intersection with the northern boundary of the western severance of Nelson location 6607 (reserve number 13498), thence westerly and south westerly along the northern and western boundaries of that severance of Nelson location 6607 to its intersection with the southern boundary of State Forest No. 39, thence generally westerly along the boundary of State Forest No. 39 to its intersection with the eastern boundary of Lot 2 of Nelson location 12041, thence northerly, thence easterly, thence northerly, thence easterly and thence northerly along the boundary between Lot 2 of Nelson location 12041 and State Forest No. 39 to its intersection with the southernmost boundary of Lane Poole Road and thence generally easterly along that boundary of Lane Poole Road to the starting point.

SCHEDULE 2



The area covered on this plan falls on CALM Map Northcliffe



- |   |                          |   |                       |
|---|--------------------------|---|-----------------------|
|  | TEMPORARY CONTROL AREA   |  | STATE FOREST BOUNDARY |
|  | STATE FOREST             |  | WATERCOURSE           |
|  | CROWN RESERVE            |  | ROAD                  |
|  | PRIVATE PROPERTY and UCL |  | VEHICLE TRACK         |

