

**WESTERN
AUSTRALIAN
GOVERNMENT
Gazette**

2083



PERTH, TUESDAY, 10 JUNE 2003 No. 93

PUBLISHED BY AUTHORITY JOHN A. STRIJK, GOVERNMENT PRINTER AT 3.30 PM

© STATE OF WESTERN AUSTRALIA

CONTENTS

PART 1

	Page
Environmental Protection Act 1986—Environmental Protection (Goldfields Residential Areas) (Sulfur Dioxide) Policy Order (No. 2) 2003	2085-92
Totalisator Agency Board Betting Act 1960—Totalisator Agency Board (Sportsbet Rules) Amendment Notice 2003.....	2093

PART 2

Cemeteries.....	2094-5
Health.....	2095
Justice.....	2096
Land Administration	2096
Local Government.....	2096-7
Minerals and Petroleum	2097-101
Public Notices.....	2101

IMPORTANT COPYRIGHT NOTICE

© State of Western Australia

This work is copyright. Apart from any use as permitted under the *Copyright Act 1968*, no part may be reproduced by any process without written permission from the Attorney General for Western Australia. Inquiries in the first instance should be directed to the Government Printer, State Law Publisher, 10 William St, Perth 6000.

PUBLISHING DETAILS

The Western Australian *Government Gazette* is published by State Law Publisher for the State of Western Australia on Tuesday and Friday of each week unless disrupted by Public Holidays or unforeseen circumstances.

Special *Government Gazettes* containing notices of an urgent or particular nature are published periodically. The following guidelines should be followed to ensure publication in the *Government Gazette*.

- Material submitted to the Executive Council prior to gazettal will require a copy of the signed Executive Council Minute Paper and in some cases the Parliamentary Counsel's Certificate.
- Copy must be lodged with the Sales and Editorial Section, State Law Publisher no later than 12 noon on Wednesday (Friday edition) or 12 noon on Friday (Tuesday edition).

Postal address:

State Law Publisher
P.O. Box 8448,
Perth Business Centre 6849

Delivery address:

State Law Publisher
Ground Floor,
10 William St. Perth, 6000
Telephone: 9321 7688 Fax: 9321 7536

- Inquiries regarding publication of notices can be directed to the Editor on (08) 9426 0010.
- Lengthy or complicated notices should be forwarded early to allow for preparation. Failure to observe this request could result in the notice being held over.

If it is necessary through isolation or urgency to fax copy, confirmation is not required by post. *If original copy is forwarded later and published, the cost will be borne by the advertiser.*

ADVERTISING RATES AND PAYMENTS

EFFECTIVE FROM 1 JULY 2003 (Prices include GST).

Deceased Estate notices, (per estate)—\$21.80

Real Estate and Business Agents and Finance Brokers Licences, (per notice)—\$50.85

Other articles in Public Notices Section—\$50.85 (except items of an exceptionally large nature. In these instances arrangements will be made for pricing the notice at time of lodging).

All other Notices

Per Column Centimetre—\$10.15

Bulk Notices—\$189.20 per page

Clients who have an account will be invoiced for advertising charges.

Clients without an account will need to pay at time of lodging the notice.

PUBLISHING ALTERATIONS

Periodically the normal *Gazette* publishing times need to be altered to cater for disruption caused by public holidays.

- Easter and Christmas holidays cause disruption each year.
- Australia Day and Anzac Day cause disruption when they fall on a Tuesday or Friday.

In these instances, notices warning of the change are generally published on page 2 for approximately 4 weeks prior to the date.

Readers are urged to check *Gazettes* accordingly, prior to contacting State Law Publisher.

JOHN A. STRIJK, Government Printer.

— PART 1 —

ENVIRONMENT

EV301*

Environmental Protection Act 1986

Environmental Protection (Goldfields Residential Areas) (Sulfur Dioxide) Policy Order (No. 2) 2003

Made by the Minister under section 37(3)(a) of the Act after receiving from the Authority an amended approved policy and a report on the policy under section 37(2) of the Act.

1. Citation

This order may be cited as the *Environmental Protection (Goldfields Residential Areas) (Sulfur Dioxide) Policy Order (No. 2) 2003*.

2. Confirmation of approved policy

- (1) This order confirms the *Environmental Protection (Goldfields Residential Areas) (Sulfur Dioxide) Policy 2003** as amended by the Authority under section 37(2) of the Act in accordance with the minor changes to which the *Certificate of Agreement to Minor Changes of EPP (Goldfields Residential Areas) (Sulfur Dioxide) 2003*** relates.

[* *Published in Gazette 18 March 2003, p. 799-807.*]

[** *Published in Gazette 15 April 2003, p. 1203-4.*]

- (2) The policy as amended is set out in the Appendix.

JUDY EDWARDS, Minister for Environment
and Heritage.

**Appendix to the
*Environmental Protection (Goldfields Residential
Areas) (Sulfur Dioxide) Policy Order (No. 2) 2003***

Environmental Protection Act 1986

**Environmental Protection (Goldfields
Residential Areas) (Sulfur Dioxide) Policy 2003**

1. Citation

This policy may be cited as the *Environmental Protection (Goldfields Residential Areas) (Sulfur Dioxide) Policy 2003*.

2. Interpretation

In this policy —

“**ambient air**” of a protected area has the meaning given in clause 5;

“**clock hour**” means a sixty minute period commencing on the hour;

“**ppm**” means parts per million by volume of dry air;

“**protected area**” has the meaning given in clause 4;

“**sulfur dioxide concentration**” means the sulfur dioxide concentration averaged over one clock hour.

3. Purpose and objectives of policy

- (1) The purpose of this policy is to specify the maximum sulfur dioxide concentration permitted in the ambient air of a protected area for the purposes of the *Environmental Protection (Goldfields Residential Areas) (Sulfur Dioxide) Regulations 2003*.
- (2) The environmental quality objectives of this policy are —
 - (a) to control and progressively reduce the sulfur dioxide concentration in the ambient air of a protected area during each year until 2008; and
 - (b) to ensure that during and after 2008, the sulfur dioxide concentration in the ambient air of a protected area does not exceed 0.25 ppm.

4. Protected areas

- (1) For the purposes of this policy, each of the following areas is a “**protected area**” —
 - (a) the area delineated on the EPP Map KALGJUN02 of the City of Kalgoorlie-Boulder, a representation of which is set out in Schedule 1; the boundaries of which run from a point 6600149mN and 349138mE north easterly to a point 6602083mN and 351905mE then east north

- easterly to a point 6602703mN and 353383mE then south easterly to a point 6600149mN and 356138mE then south south easterly to a point 6591149mN and 358138mE then westerly to a point 6591149mN and 349138mE then northerly to a point 6600149mN and 349138mE;
- (b) the area delineated on the EPP Map KAMBJUN02 of the Town of Kambalda, a representation of which is set out in Schedule 2 and having the shape of a rectangle, the boundaries of which run from a point 6548149 mN and 366139 mE easterly to a point 6548149 mN and 374139 mE, then southerly to a point 6544149 mN and 374139 mE, then westerly to a point 6544149 mN and 366139 mE and then northerly to the point 6548149 mN and 366139 mE;
- (c) the area delineated on the EPP Map COOLJUN02 of the Town of Coolgardie, a representation of which is set out in Schedule 3 and having the shape of a trapezoid, the boundaries of which run from a point 6576149 mN and 323638 mE easterly to a point 6576149 mN and 325138 mE, then generally south easterly to a point 6572149 mN and 326138 mE, then westerly to a point 6572149 mN and 323638 mE and then northerly to the point 6576149 mN and 323638 mE; and
- (d) the area delineated on the EPP Map KURRJUN02 of the Kurrawang Aboriginal Reserve (being Reserve No. 23648, Jaurdi Location 23), a representation of which is set out in Schedule 4, the boundaries of which run from a point 6589527 mN and 339243 mE, then easterly to a point 6589555 mN and 341164 mE, then southerly to a point 6588480 mN and 341180 mE, then south westerly to a point 6587182 mN and 339277 mE.
- (2) The bounding coordinates referred to in subclause (1)(a) to (d) are referenced to the Geocentric Datum of Australia (GDA) 1994 Map Grid of Australia Zone 51 (MGA).
- (3) The originals of the maps referred to in subclause (1)(a) to (d) may be viewed during normal office hours at the Department's head office, Level 8, 141 St. George's Terrace, Perth WA 6000.

5. **Ambient air of a protected area**

For the purposes of this policy, the “**ambient air**” of a protected area is the portion of the environment comprising a layer of air 5 metres thick —

- (a) immediately above, and immediately surrounding, the external surfaces of any residential premises situated in a protected area; and
- (b) immediately above the surface of the remainder of a protected area.

6. Maximum permitted sulfur dioxide concentration

For the purposes of the *Environmental Protection (Goldfields Residential Areas) (Sulfur Dioxide) Regulations 2003*, the Table to this clause specifies the maximum sulfur dioxide concentration permitted in the ambient air at any place within a protected area during a calendar year listed in the Table.

Table

Calendar year	Maximum permitted sulfur dioxide concentration (ppm)
2003	0.35
2004	0.30
2005	0.25
2006	0.25
2007	0.25
2008 and each succeeding year	0.25

7. Authority to report to Minister

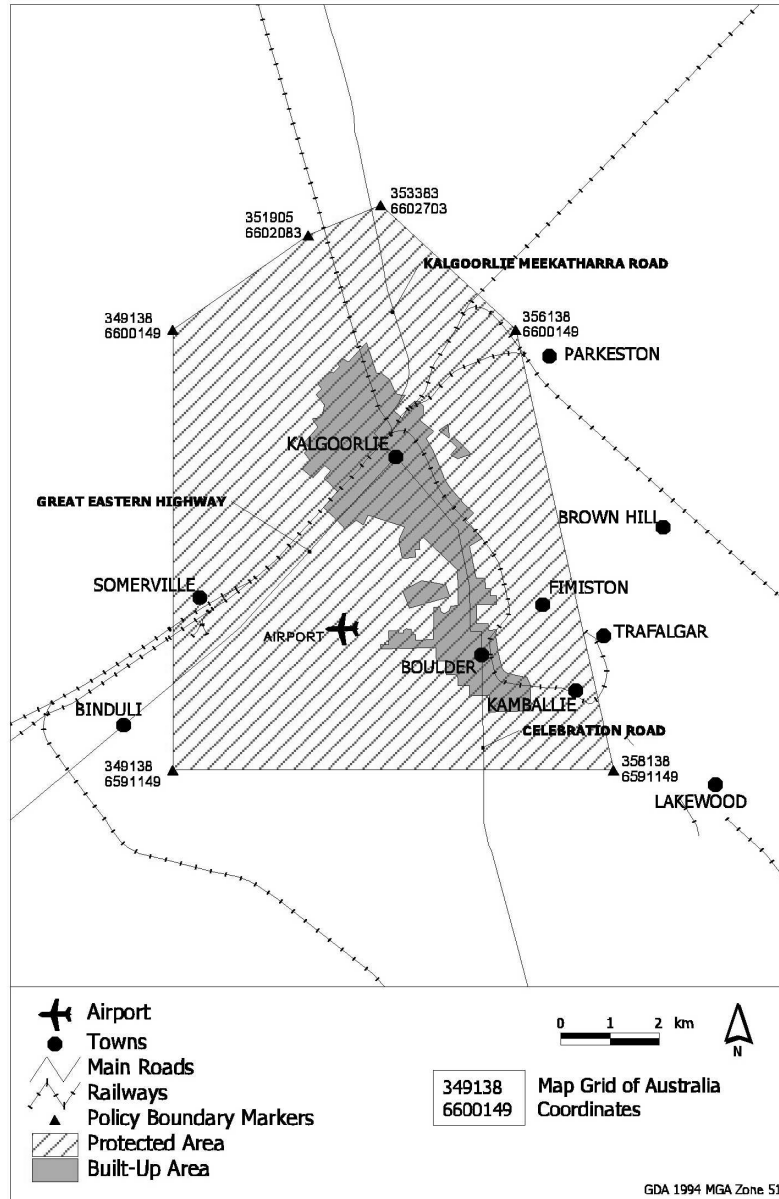
If the Authority determines that, during a year listed in the Table to this clause, the sulfur dioxide concentration in the ambient air at any one place within a protected area has exceeded 0.20 ppm on more than the number of days specified in the Table in respect of that year, then the Authority must report this to the Minister.

Table

Calendar year	Number of days
2003	3
2004	3
2005	2
2006	2
2007	2
2008 and each succeeding year	1

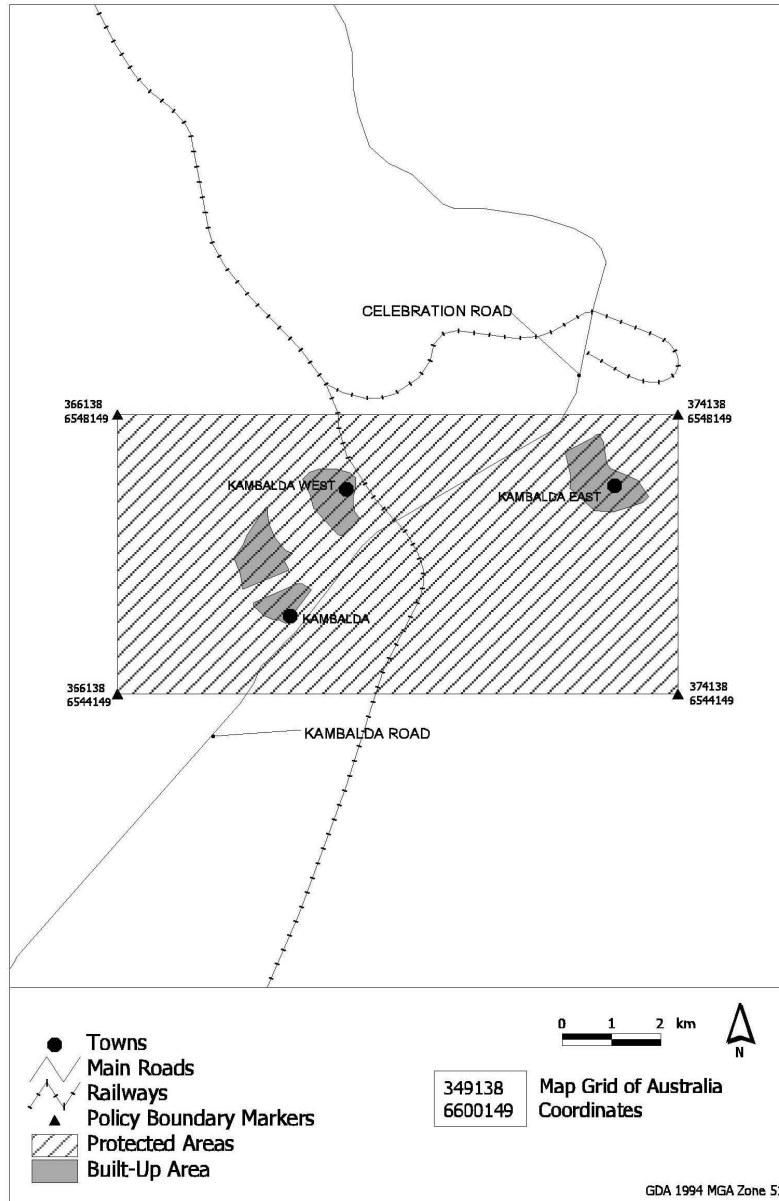
Schedule 1 — Representation of EPP Map KALGJUN02

[cl. 4(1)(a)]



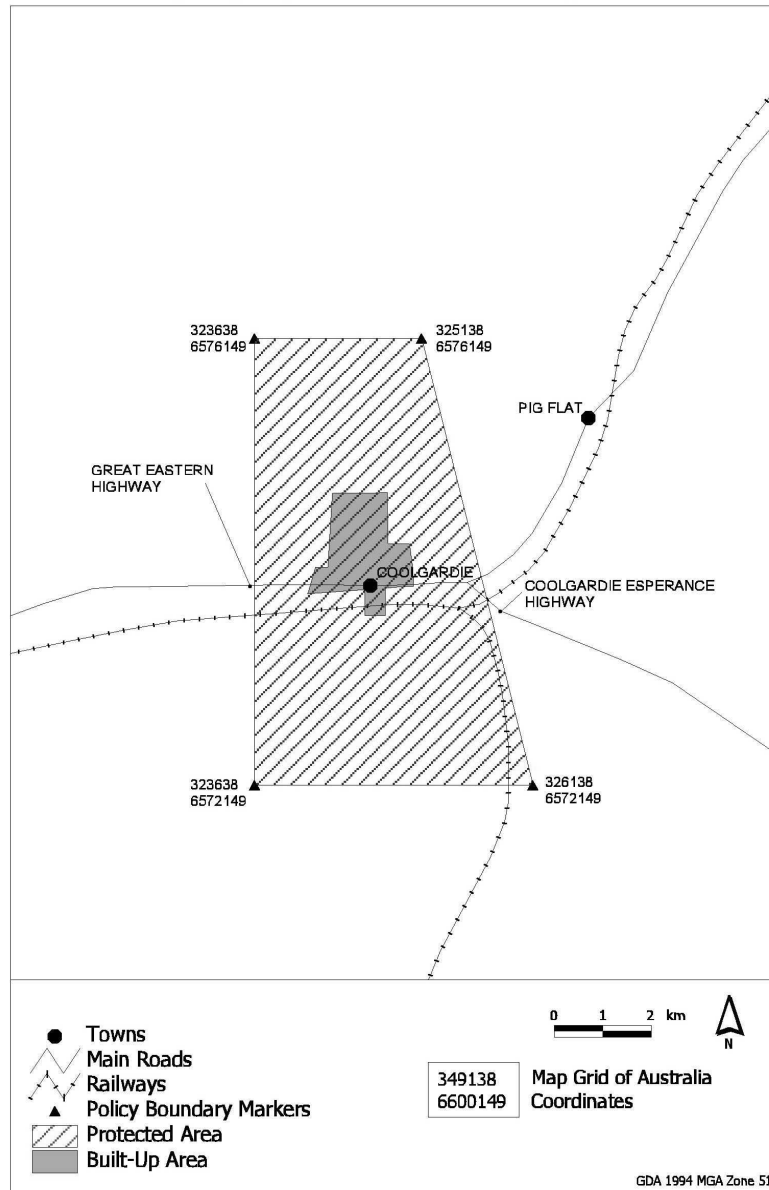
Schedule 2 — Representation of EPP Map KAMBJUN02

[cl. 4(1)(b)]




Schedule 3 — Representation of EPP Map COOLJUNO2

[cl. 4(1)(c)]



Schedule 4 — Representation of EPP Map KURRJUN02

[cl. 4(1)(d)]



RACING, GAMING AND LIQUOR

RG301

TOTALISATOR AGENCY BOARD BETTING ACT 1960
TOTALISATOR AGENCY BOARD (SPORTSBET RULES)
AMENDMENT NOTICE 2003

Given by the Chairman of the Totalisator Agency Board of Western Australia in accordance with section 27A.

1. Citation

This notice may be cited as the *Totalisator Agency Board (Sportsbet Rules) Amendment Notice 2003*.

2. Notice for public information

This notice is given for public information in accordance with section 27A(3)(c) of the Act.

3. The WA TAB—TAB Sportsbet Rules

(1) The WA TAB—TAB SPORTSBET RULES were adopted by the TAB for the purposes of a jointly operated betting system (in accordance with section 27A(1) of the Act), and a copy of the rules were published for public information in the Gazette of 2 June 2000 at pp. 2668-75.

(2) Further amendments to those rules were adopted subsequently, and those further amendments were published for public information in the Gazette of 18 August 2000, at p. 4782, and 10 May 2002, at pp. 2464-5.

4. Notification of further amendments

The WA TAB—TAB SPORTSBET RULES have been subject to further amendments, as set out in Schedule 1 to this notice, and those amendments were adopted by resolution of the Board dated 16 April 2003.

Schedule 1—Sportsbet amendments

[cl. 4]

Rules 6.14—Replace with the following rule.

“

6.14 In the event of a Withdrawal in respect of horse or harness or greyhound racing which is—

- (a) a Withdrawal from an Event after the time for final acceptances with the Controlling Body but before the time for final scratchings; or
- (b) a Late Scratching,

all Bets made on such Competitor shall be Refunded and all other Bets made before such Withdrawal shall stand subject, at the Betting Operators discretion, to a deduction to be calculated in accordance with the table set out in the Schedule to these Rules.

Where there is more than one such Withdrawal in respect of the same Event, but the Withdrawals are at different times, the Betting Operator shall apply as far as is reasonably possible the provisions of the rules of the Controlling Body.

”.

RAYMOND WALKER, Chairman.

— PART 2 —

CEMETERIES

CC401*

CEMETERIES ACT 1986

KALGOORLIE-BOULDER CEMETERY BOARD

In pursuance of the powers conferred by Section 53 of the Cemeteries Act 1986 the Kalgoorlie Boulder Cemetery Board hereby records having resolved at a duly constituted meeting on the 17 December 2002 to set the following fees and charges effective from 1 July 2003. The fees shall be payable upon application for services detailed hereunder.

Schedule for Fees and Charges for Cemeteries at Kalgoorlie and Boulder inclusive of GST at 10%

1. Interment in ordinary grave 1.8 m deep, including maintenance for the first year.	\$
(a) Adult Burial.....	630.00
(b) Child under 13 years (including stillborn in ground not set aside for such purpose) ...	289.00
(c) Stillborn special area (without service).....	210.00
(d) Stillborn special area (with service).....	315.00
2. Land for graves (including Right of Burial and number label)	
(a) Ordinary land 2.7 m x 1.2 m.....	551.00
(b) Pre-Purchase of land 2.7 m x 1.2 m.....	787.00
3. Memorials	
Plaque (stillborn special area).....	126.00
4. Extras:	
(a) Sinking graves over 1.8 m – per metre.....	52.00
(b) Re-opening graves to accommodate adult burial.....	604.00
(c) Re-opening graves to accommodate child under 13 years.....	289.00
5. Exhumation.....	1050.00
6. Re-interment of exhumed remains (same grave).....	656.00
7. Cremation	
(a) Adult.....	782.00
(b) Child (under 13 years).....	367.00
(c) Stillborn (without service) includes scattering to the winds.....	136.00
(d) Stillborn (with service).....	367.00
8. Disposal of Ashes	
(a) Scatter to the Winds.....	115.00
(b) Placed in Family Grave (plaque not included).....	115.00
(c) Memorial Garden – Single.....	556.00
(d) Niche Wall	
(i) Single (with no reservation).....	441.00
(ii) Double (first placement with reservation).....	693.00
(iii) Double (second placement).....	226.00
(e) Memorial Walk Niche Wall	
(i) Single (with no reservation).....	483.00
(ii) Double (first placement with reservation).....	882.00
(iii) Double (second placement).....	226.00
(f) Memorial Walk	
(i) Single (with no reservation).....	625.00
(ii) Single (with photo).....	903.00
(iii) Double (first placement with reservation).....	866.00
(iv) Double (second placement).....	257.00
(v) Ceramic photo (5 cm x 7 cm colour with milling).....	231.00

Reservations for ashes (other than provided for at 10 (d) (ii), (e) (ii) and (f) (iii)) to be at the fee applicable for placement at the time of reservation. This fee to be deducted from the ruling rate of the day when placement is made and the difference then to be paid.

9. Postage of Ashes	
(a) Overseas	126.00
(b) Within Australia.....	105.00
10. Interment or Cremation without due notice.....	289.00
11. Interment or Cremation outside usual hours.....	289.00
12. Cemetery Employee assisting Funeral Director	47.00
13. Copy of Grant of Right of Burial	68.00
14. Transfer of Grant of Right of Burial	68.00

Schedule of Fees and Charges for Cemeteries at Kalgoorlie and Boulder exempt of GST

15. Permission to:	
(a) Erect any stone monument, railing, headboard.....	136.00
(b) Alter or add to any grave, stone monument, railing, headboard, etc.....	68.00
(c) Repair or renovate any existing memorial work.....	47.00
(d) Erect small memorial plaque on a grave.....	31.00
(e) Place a memorial seat	210.00
(f) Construct brick grave, vault or tomb	336.00
16. Funeral Director's Licence (Annual Fee)	262.00
17. Monumental Mason's Licence (Annual Fee).....	105.00
18. Search Fees	
(a) Grave location.....	8.00
(b) Burial details and grave location.....	10.50
(c) Simple research enquiry	13.00
(d) Complex research enquiry	29.00

Dated 30th May 2003.

TOM COLE, Chairman.

HEALTH

HE401

MEDICAL ACT 1894

MEDICAL (UNMET AREA OF NEED) DETERMINATION (NO. 8) 2003

Made by the Minister for Health pursuant to section 11AF of the *Medical Act 1894*.

Citation

1. This determination may be cited as the Medical (Unmet Area of Need) Determination (No. 8) 2003.

Commencement

2. This determination comes into operation on the day on which it is published in the *Government Gazette*.

Unmet area of need

3. The area of need specified in the Schedule is determined to be an unmet area of need for the purposes of section 11AF(1)D of the Act.

Expiry of determination

4. This determination expires 5 years after its commencement.

SCHEDULE

The following services in the Town of Northam and the Shire of Northam—

- General medical services—Obstetric services.

Dated this 31st day of May 2003.

Hon. R. C. KUCERA, APM, MLA, Minister for Health.

JUSTICE

JU401*

PRISONS ACT 1981**PERMIT DETAILS**

Revocation

Pursuant to the provisions of section 15P of the *Prisons Act 1981*, the Director General of the Department of Justice has revoked the following Permit to do High-Level Security Work—

Surname	Other Names	Permit No.	Revocation Date
Hamilton	Shane Alan	AP 0005	1 June 2003

This notice is published under section 15P of the *Prisons Act 1981*.

Dated 3 June 2003.

BRIAN LAWRENCE, Manager, Prison Services Contracts.

LAND ADMINISTRATION

LA401

STATE HOUSING ACT 1946

VESTING IN FEE SIMPLE

Department of Land Administration,
Midland.

Correspondence No. 01758-2002-01RO

It is hereby notified that His Excellency the Governor in Executive Council has been pleased to vest the fee simple of the land described in the Schedule in the State Housing Commission under s.18(1)(a) of the State Housing Act 1946, as continued by section 78 of the Housing Act 1980.

Schedule

Location

Swan Location 7035

Correspondence No.

01758-2002-01RO

G. SEARLE, Acting Chief Executive Officer.

LOCAL GOVERNMENT

LG401

DOG ACT 1976*Shire of Dalwallinu*

APPOINTMENTS

It is hereby notified for public information that the following persons have been appointed under the provisions of the Dog Act 1976 for the municipality of the Shire of Dalwallinu—

Registration Officers

Mr P. J. Crispin

Ms D. Hansen

Ms K. Y. Patiniotis

Mr B.G. Parkinson

Ms C. Andrews

Ms P.C. van der Schyff

Authorised Officers

Mr W. T. Atkinson

Mr J. C. Mitchell

Mr B. W. Seale

Mr P. J. Crispin

Mr J. R. Jacobs

Mr I. E. Wilson

Mr B. G. Parkinson

Mr K. D. Ashby

Mr D. C. Head

Mr M. A. Burgess

All previous appointments are hereby cancelled.

W. T. ATKINSON, Chief Executive Officer.

LG402***LOCAL GOVERNMENT (MISCELLANEOUS PROVISIONS) ACT 1960***City of Fremantle***Compulsory Pool Inspection Fee**

It is hereby notified for public information that the following annual fees, inclusive of GST and as listed in the City of Fremantle Fees and Charges 2002/2003 schedule are charged for the recovery of the cost of inspections required under the relevant act and regulations hereunder.

Pensioners	\$8.80
Non Pensioners	\$13.20

Local Government (Miscellaneous Provisions) Act 1960.
Building Regulations 1989.

R. GLICKMAN, Chief Executive Officer.

MINERALS AND PETROLEUM

MP401*

Commonwealth of Australia

PETROLEUM (SUBMERGED LANDS) ACT 1967**RENEWAL OF RETENTION LEASES**

The renewal of Retention Lease Nos. WA-2-R, WA-3-R, WA-4-R and WA-5-R was granted to ChevronTexaco Australia Pty Ltd, Mobil Australia Resources Company Pty Limited, Texaco Australia Pty Ltd and Shell Development (Australia) Proprietary Limited to have effect from 29 May 2003 for a period of five (5) years.

W. L. TINAPPLE, Director Petroleum Division.

MP402*

Commonwealth of Australia

PETROLEUM (SUBMERGED LANDS) ACT 1967**GRANT OF EXPLORATION PERMITS**

Exploration Permit Nos. WA-341-P and WA-342-P have been granted to Batavia Oil & Gas Pty Ltd, Hawkestone Oil Pty Ltd, Alpha Oil & Natural Gas Pty Ltd and Goldsborough Energy Pty Ltd to have effect for a period of six years from 29 May 2003.

W. L. TINAPPLE, Director Petroleum Division.

MP403*

Commonwealth of Australia

PETROLEUM (SUBMERGED LANDS) ACT 1967**INVITATION FOR APPLICATIONS FOR EXPLORATION PERMITS**

I, William Lee Tinapple, the delegate of the Designated Authority in respect of the adjacent area of Western Australia, for and on behalf of the Commonwealth-Western Australia Offshore Petroleum Joint Authority, acting pursuant to Section 20(1) of the Petroleum (Submerged Lands) Act 1967, re release the following areas which closed 10 April 2003 and hereby invite applications for the grant of exploration permits in respect of the following Blocks within the areas as described in the following schedule.

The Commonwealth/State/Territory jurisdictional boundary in coastal waters is determined by the Australian Maritime Boundaries Information System Dataset of 2000, released in January 2001 by the Australian Surveying and Land Information Group (now Geoscience Australia National Mapping Division).

Section 5AAA of the Petroleum (Submerged Lands) Act 1967 provides that, where a change to the baseline of Australia's territorial sea would impact on the boundary of an existing petroleum title (in Commonwealth or State or Territory waters), there is in fact no such impact. The Commonwealth, State or Territory Act (as the case may be) under which the title has been granted, continues to apply to the title and the whole title area for as long as the title remains in force. Therefore, this Instrument does not apply to any such area that is already under title.

Applications for areas W02-1, W02-3 to W02-6, W02-9 and W02-11 will be received up until 4:00 pm on Thursday 25 September 2003.

Schedule

(The references hereunder are to the names of map sheets of the 1:1 000 000 series and to the number of the graticular sections shown thereon).

Area W02-1

Rowley Sub-basin, Roebuck Basin, Western Australia.

Map Sheet SD 50

2869	2870	2871	2872	2873	2874
2875	2941	2942	2943	2944	2945
2946	2947	3013	3014	3015	3016
3017	3018	3019	3085	3086	3087
3088	3089	3090	3091	3157	3158
3159	3160	3161	3162	3163	3229
3230	3231	3232	3233	3234	3235
3301	3302	3303	3304	3305	3306
3307	3373	3374	3375	3376	3377
3378	3379	3445	3446	3447	3448
3449	3450	3451			

Assessed to contain 63 graticular blocks

Area W02-3

Rowley Sub-basin, Roebuck Basin, Western Australia.

Map Sheet SE 50 (Rowley Shoals)

59	60	61	62	63	64
65	66	67	68	130	131
132	133	134	135	136	137
138	139	140	201	202	203
204	205	206	207	208	209
210	211	212	274	275	276
277	278	279	280	281	282
283	284	348	349	350	351
352	353	354	355	356	423
424	425	426	427	428	498
499	500				

Assessed to contain 62 graticular blocks

Area W02-4

Rowley Sub-basin, Roebuck Basin, Western Australia.

Map Sheet SE 50 (Rowley Shoals)

69	70	71	72	141	142
143	144	213	214	215	216
285	286	287	288	357	358
359	360	429	430	431	432

Map Sheet SE 51 (Broome)

1	2	3	4	5	73
74	75	76	77	145	146
147	148	149	217	218	219
220	221	289	290	291	292
293	361	362	363	364	365

Assessed to contain 54 graticular blocks

Area W02-5**Rowley Sub-basin, Roebuck Basin, Western Australia.**

Map Sheet SE 50 (Rowley Shoals)

272	273	343	344	345	346
347	412	413	414	415	416
417	418	419	420	421	422
484	485	486	487	488	489
490	491	492	493	494	495
496	497	556	557	558	559
560	561	562	563	564	565
566	567	568	569	570	571
636	637	638	639	640	641
642	708	709	710	711	712
713					

Assessed to contain 61 graticular blocks

Area W02-6**Rowley Sub-basin, Roebuck Basin, Western Australia.**

Map Sheet SE 50 (Rowley Shoals)

501	502	503	504	572	573
574	575	576	643	644	645
646	647	648	714	715	716
717	718	719	720	786	787
788	789	790	791	792	858
862	863	864			

Map Sheet SE 51 (Broome)

433	434	435	436	437	438
505	506	507	508	509	510
577	578	579	580	581	582
649	650	651	652	653	654
721	722	723	724	725	726
793	794	795	796	797	798

Assessed to contain 69 graticular blocks

Area W02-9**Exmouth Plateau, Carnarvon Basin, Western Australia.**

Map Sheet SE 50 (Rowley Shoals)

2171	2172	2173	2174	2175	2176
2177	2178	2179	2180	2181	2182
2183	2184	2185	2243	2244	2245
2246	2247	2248	2249	2250	2251
2252	2253	2254	2255	2256	2257
2315	2316	2317	2318	2319	2320
2321	2322	2323	2324	2325	2326
2327	2328	2329	2387	2388	2389
2390	2391	2392	2393	2394	2395
2396	2397	2398	2399	2400	2401
2459	2460	2461	2462	2463	2464
2465	2466	2467	2468	2469	2470
2471	2472	2473			

Assessed to contain 75 graticular blocks

Area W02-11**Exmouth Plateau, Carnarvon Basin, Western Australia.**

Map Sheet SE 49

3305	3306	3307	3377	3378	3379
3449	3450	3451			

Map Sheet SF 49 (Cloates)

62	63	64	65	66	67
134	135	136	137	138	139
206	207	208	209	210	211
278	279	280	281	282	283
350	351	352	353	354	355
422	423	424	425	426	427

Assessed to contain 45 graticular blocks

APPLICATIONS FOR AREAS—W02-1, W02-3 TO W02-6, W02-9 AND W02-11

Applications for the award of a permit over areas W02-1, W02-3 TO W02-6, W02-9 and W02-11 are required to be made in the approved manner, submitted in duplicate and should be accompanied by—

1.1 Details of—

1.1.1 Technical Assessment

The applicant's technical assessment of the petroleum potential of the area, including the concepts underlying its proposed exploration work program, with sufficient detail to support that program

1.1.2 Minimum Guaranteed Work Program

The applicant's minimum guaranteed proposal (including indicative minimum expenditure) for exploration wells to be drilled, 3D and 2D seismic and other surveying activities, data evaluation and other work, for each year of the first three years of the permit term. This proposal, to be known as the minimum guaranteed work program, should comprise work expected to involve a substantial exploration component—normally, appraisal work should not be included

1.1.3 Secondary Work program

The applicant's proposal (including indicative minimum expenditure) for exploration wells to be drilled, 3D and 2D seismic and other surveying activities, data evaluation and other work, for each of the three remaining years of the permit term. This proposal, to be known as the secondary work program, should comprise work expected to involve a substantial exploration component—normally, appraisal work should not be included.

NOTE: Applicants should note it is mandatory that the minimum work program proposed in each year of the exploration permit is stated precisely to avoid any ambiguity. Proposals for work programs that cannot be guaranteed to be undertaken within the first 3 years of the permit must not be included.

1.2 Particulars of the applicant—

1.2.1 the technical qualifications of the applicant and of its key employees

1.2.2 the technical advice available to the applicant

1.2.3 the financial resources available to the applicant, including evidence of the applicant's ability to fund the work program proposed, a statement of other exploration commitments over the next 6 years, and a copy of the latest annual and quarterly reports for each applicant company

1.2.4 where relevant, the viability of the consortium lodging the application, including evidence that a satisfactory settlement has been, or can be, reached on the Joint Operating Agreement (a copy of a signed Heads of Agreement dealing will generally suffice), and

1.2.5 the percentage participating interest of each party to the application.

1.3 Other Information

Such other information as the applicant wishes to be taken into account in consideration of the application. Where an applicant has previously had an exploration permit cancelled such information might include why the applicant believes the prior failure is irrelevant to the current application.

1.4 Fee

Each application must be accompanied by a fee of \$A3,900, payable to the Commonwealth of Australia through an Australian bank or bank cheque.

An information package on the release areas detailing the work program bidding system outlined above and including the criteria for assessment of applications and the conditions to apply following the award of a permit, is available on the Department of Industry, Tourism and Resources Website at www.industry.gov.au/petexp, or on CD-ROM. Copies of the CD-ROM can be obtained through the Department of Industry, Tourism and Resources by e-mailing petroleum.exploration@industry.gov.au.

Obtaining and observing the release package is essential to making an informed application for any of the areas.

The Government will also publish on-line data about Australia's petroleum exploration opportunities. This spatial data gives key hydrocarbon well information (about hydrocarbon shows, biostratigraphic age, porosity and depositional environment) and will be released on the Geoscience Australia internet site at www.ga.gov.au free of charge.

It should be noted that any income derived in the future from the recovery of petroleum from these areas will be subject to the Commonwealth Government's Resources Rent Tax.

Lodgement of Applications

Applications for areas W02-1, W02-3 to W02-6, W02-9 and W02-11 must be lodged before 4:00 pm on Thursday 25 September 2003.

Applications, together with supporting data should be submitted in the following manner to—

Director Petroleum Division
Department of Mineral and Petroleum Resources
Level 11, Mineral House
100 Plain Street
EAST Perth Western Australia 6004
Attention: Petroleum Applications Receiving Officer

The following special instructions should be observed—

- two copies of the application and supporting data together with the application fee should be sealed in an envelope or package, clearly marked “Application for Exploration Permit Area Commercial-in-Confidence”; and
- further enclosed in a plain covering envelope or package and delivered by hand or posted to the above address.

Receipts for applications (received and delivered by hand) will be issued by the Petroleum Applications Receiving Officer.

Enquiries concerning this gazettal should be referred to—

Hazel Harnwell
 Petroleum Division
Telephone: (09) 222 3186
Facsimile: (09) 222 3515

PUBLIC NOTICES

ZZ201

TRUSTEES ACT 1962

DECEASED ESTATES

Notice to Creditors and Claimants

Mona Ann Vince, late of 14 Ackland Road, Geraldton, Western Australia, Homemaker, deceased.

Creditors and other persons having claims (to which Section 63 of the Trustees Act 1962 relates) in respect of the estate of the deceased, who died on the 11th day of December 2002 are required by the trustee, Cyril Desmond Tolson, of care of Tolson & Co, 12 St. Georges Terrace, Perth, WA 6000 to send particulars of their claims to him by the 31st day of July 2003, after which date the trustee may convey or distribute the assets, having regard only to the claims of which he then has notice.

ZZ202

TRUSTEES ACT 1962

DECEASED ESTATES

Notice to Creditors and Claimants

Creditors and other persons having claim (to which Section 63 of the Trustees Act 1962-68 relates) in respect of the undermentioned deceased persons are required to send particulars of their claims to the Executors care of Kott Gunning, 15 William Street, Perth within one month of the date of this advertisement after which date the Trustees may convey or distribute the assets having regard only to the claims of which notice has been given.

Surname	Given Names	Address	Date of Death
Perry	Alfred Edwin Charles	24 Sandalwood Avenue, Woodlands	2 May 2003

ZZ203

TRUSTEES ACT 1962

DECEASED ESTATES

Notice to Creditors and Claimants

In the Supreme Court of Western Australia Probate jurisdiction in the matter of the will of Albertina Johanna Theodora de Bont of 10 Kaliamba Court, Cannington, shop proprietor, deceased.

Notice is hereby given that all persons having claims or demands against the estate of the abovenamed Albertina Johanna Theodora de Bont of 10 Kaliamba Court, Cannington, shop proprietor, deceased are requested to send particulars thereof in writing to the applicant for a grant of representation, Paulette Leonard of 17 Wateredge Road, Thornlie in the said State, home duties, within one month from the date of this publication after which date the application for a grant representation will proceed to distribute the assets of the deceased among the persons entitled thereto having regard only to the claims and demands of which he shall then have notice.

CLAIMS FOR MISSING ISSUES

(SUBSCRIPTION ITEMS)

For a claim to be recognised as valid, written notification must be lodged at State Law Publisher, 10 William Street, Perth 6000 within 28 days of publication of the missing item.

Claims lodged after this date will attract payment in full.

STATE LAW PUBLISHER

SUBSCRIPTION CHARGES 2003

All subscriptions are for the period from 1 January to 31 December 2003. Subject to certain limitations, refunds may be allowed if a subscription is cancelled during the year. The prices quoted include postage by surface mail unless stated otherwise.

GOVERNMENT GAZETTE

General *Government Gazettes* are published on Tuesday and Friday of each week, unless disrupted by public holidays or unforeseen circumstances.

Special *Government Gazettes* are published periodically.

All Gazettes	\$
Within WA	781.00
Interstate	797.50
Overseas (airmail)	1,089.00
Bound Volumes of full year	1,039.50

Electronic Gazette Online

(includes all Gazettes from Jan 1998)

Existing hard copy subscriber	178.20
Electronic Subscription only	594.00
<i>Gazettes on CD ROM from 1998</i> (per year).....	711.70

INDUSTRIAL GAZETTE

Industrial Gazette is published monthly.

	\$
Within WA	339.90
Interstate	404.80
Overseas (airmail)	515.00

Electronic Gazette Online

(includes all Gazettes from Jan 1996)

Existing hard copy subscriber	110.00
Electronic Subscription only	220.00
<i>Gazettes on CD ROM from 1998</i> (per year).....	308.00

HANSARD

Hansard is printed and distributed weekly during parliamentary sessions.

	\$
Within WA	741.40
Interstate	906.40
Overseas (airmail)	854.00

Bound Volumes of Hansard

Within WA	731.50
Interstate	742.50
<i>Hansards on CD ROM from 1999</i> (per year)	759.00

STATUTES

Bound Statutes

Bound volumes are posted during March of the following year.

	\$
Within WA.....	265.10
Interstate	293.70
Overseas	272.00
Half Calf Bound Statutes	729.30

Bound Volumes on CD ROM from 1998

(per year).....	264.00
-----------------	--------

Loose Statutes

Statutes are posted weekly as they become available.

	\$
Within WA.....	283.80
Interstate	293.70
Overseas (airmail).....	382.00

Sessional Bills

Bills are posted weekly as they become available.

	\$
Within WA	390.50
Interstate	409.20
Overseas (airmail)	555.00

Electronic Statutes Online

Includes all Acts, Regulations, Bills, Acts by year, Index to Statutes, Hansard, etc

	\$
1st user	697.40
2nd and each additional user (each)	348.70
More than 4 users—site licenses apply— please contact our sales staff for rates	

Data on CD's is fully indexed and is searchable. Other CD ROM products with legislation or other statutory information can be packaged to individual requirements. Prices are available on request.

