




WESTERN AUSTRALIAN GOVERNMENT Gazette

ISSN 1448-949X PRINT POST APPROVED PP665002/00041



99

PERTH, FRIDAY, 11 JANUARY 2008 No. 7

PUBLISHED BY AUTHORITY JOHN A. STRIJK, GOVERNMENT PRINTER AT 3.30 PM

© STATE OF WESTERN AUSTRALIA

CONTENTS

PART 1

	Page
Conservation and Land Management Act 1984—Conservation and Land Management— (Revocation of Timber Reserve)—Order (No. 1) 2007	101
Country Areas Water Supply Act 1947—	
Bindoon-Chittering Water Reserve Order (No. 2) 2007	112
Quindalup Water Reserve Order 2007	110
Seaview Park Water Reserve Order 2007	114
Sovereign Hill Water Reserve Order 2007	108
Economic Regulation Authority Act 2003—Economic Regulation Authority (Water Corporation Tariffs Reference) Notice 2008	116
Electricity Industry Act 2004—Electricity Industry Exemption Amendment Order 2007	101
Liquor Control Act 1988—Liquor Control (Australia Day Special Event) Notice 2008	105
Local Government Act 1995—	
City of Cockburn—(Local Government Act) Local Laws 2000	103
City of Joondalup—Local Government and Public Property Amendment Local Law (No. 2) 2007	104

PART 2

Deceased Estates	125
Fisheries	117
Justice	117
Local Government	117
Parliament	121
Planning and Infrastructure	121
Police	123
Public Sector Management	123
Racing, Gaming and Liquor	124
Treasury and Finance	124
Water/Sewerage	124

IMPORTANT COPYRIGHT NOTICE

© State of Western Australia

This work is copyright. Apart from any use as permitted under the *Copyright Act 1968*, no part may be reproduced by any process without written permission from the Attorney General for Western Australia. Inquiries in the first instance should be directed to the Government Printer, State Law Publisher, 10 William St, Perth 6000.

PUBLISHING DETAILS

The Western Australian *Government Gazette* is published by State Law Publisher for the State of Western Australia on Tuesday and Friday of each week unless disrupted by Public Holidays or unforeseen circumstances.

Special *Government Gazettes* containing notices of an urgent or particular nature are published periodically.

The following guidelines should be followed to ensure publication in the *Government Gazette*.

- Material submitted to the Executive Council prior to gazettal will require a copy of the signed Executive Council Minute Paper and in some cases the Parliamentary Counsel's Certificate.
- Copy must be lodged with the Sales and Editorial Section, State Law Publisher no later than 12 noon on Wednesday (Friday edition) or 12 noon on Friday (Tuesday edition).

Delivery address:

State Law Publisher
Ground Floor,
10 William St. Perth, 6000
Telephone: 9321 7688 Fax: 9321 7536

- Inquiries regarding publication of notices can be directed to the Editor on (08) 9426 0010.
- Lengthy or complicated notices should be forwarded early to allow for preparation. Failure to observe this request could result in the notice being held over.

If it is necessary through isolation or urgency to fax copy, confirmation is not required by post. *If original copy is forwarded later and published, the cost will be borne by the advertiser.*

ADVERTISING RATES AND PAYMENTS

EFFECTIVE FROM 1 JULY 2007 (Prices include GST).

Deceased Estate notices, (per estate)—\$24.75

Real Estate and Business Agents and Finance Brokers Licences, (per notice)—\$57.75

Other articles in Public Notices Section—\$57.75 minimum charge (except items of an exceptionally large nature. In these instances arrangements will be made for pricing the notice at time of lodging).

All other Notices

Per Column Centimetre—\$11.55

Bulk Notices—\$211.00 per page

Clients who have an account will be invoiced for advertising charges.

Clients without an account will need to pay at time of lodging the notice.

— PART 1 —

CONSERVATION

CO301*

CONSERVATION AND LAND MANAGEMENT ACT 1984**CONSERVATION AND LAND MANAGEMENT**

(Revocation of Timber Reserve)

Order (No. 1) 2007

Made by the Governor in Executive Council under section 17 of the *Conservation and Land Management Act 1984*.

1. Citation

This order may be cited as the *Conservation and Land Management (Revocation of Timber Reserve) Order (No. 1) 2007*.

2. Background to this order

(1) A portion of Timber Reserve No. 198/25 has been identified as having a significant volume of sand deposits suitable for use in building construction. To allow mining of the sand deposits, which in turn will provide a continuity of sand supplies for the Kalgoorlie-Boulder community, it is necessary to excise the land in question from Timber Reserve No. 198/25.

(2) In accordance with section 17 of the *Act*, the Minister for the Environment, with the concurrence of the Minister for Forestry, recommends that the proposed excision be put into effect.

(3) The land referred to in subclause (1) is now described in Schedule 1.

3. Portion of Timber Reserve Nos. 198/25 excised

The land described in Schedule 1 is declared to be no longer Timber Reserve.

Schedule 1—Land no longer part of Timber Reserve No. 198/25

Lots 345 (39.3633 hectares) and 346 (27.2304 hectares) as shown on Deposited Plan 54537

Total Area: 66.5937 hectares

On Landgate Plan: Kalgoorlie 1:250,000

By Command of the Governor,

M. C. WAUCHOPE, Clerk of the Executive Council.

ENERGY

EN301*

Electricity Industry Act 2004

Electricity Industry Exemption Amendment Order 2007

Made by the Governor in Executive Council under section 8 of the Act.

1. Citation

This order is the *Electricity Industry Exemption Amendment Order 2007*.

2. Commencement

This order comes into operation as follows:

- (a) clauses 1 and 2 — on the day on which this order is published in the *Gazette*;
- (b) the rest of the order — on the day after that day.

3. The order amended

The amendments in this order are to the *Electricity Industry Exemption Order 2005*.

4. Clause 13 amended

Clause 13(3)(c) is amended by inserting after “Transfield” in the second place where it occurs —

“ Services ”.

5. Clause 13A inserted

After clause 13 the following clause is inserted —

“

13A. Further exemptions for Electricity Generation Corporation — supply to Alstom Limited

(1) In this clause —

“**Alstom**” means Alstom Limited
(ABN 15 000 038 237);

“**NewGen power station site**” means the Site as defined in the agreement entered into by Western Power Corporation and the NewGen Power Kwinana Partnership (Babcock & Brown Kwinana Pty Ltd (ACN 166 803 779) and ERM Kwinana Power Pty Ltd (ABN 84 115 348 171)) on 5 November 2005, being the area of land that is —

- (a) a portion of Reserve 30611 (in particular, part of Lot 3000 and part of Lot 218); and
 - (b) part of Lot 22 on Diagram 72310 being part of the land in Certificate of Title volume 1918 folio 62.
- (2) The Electricity Generation Corporation is exempt from the *Electricity Industry Act 2004* section 7(3) in relation to the construction and operation of a distribution system for the supply of electricity to Alstom for the purposes of commissioning generating works on the NewGen power station site.
- (3) The Electricity Generation Corporation is exempt from the *Electricity Industry Act 2004* section 7(4) in relation to the sale of electricity to Alstom for the purposes of commissioning generating works on the NewGen power station site.

- (4) The exemptions provided for in this clause expire on 30 June 2008.

”.

By Command of the Governor,

M. C. WAUCHOPE, Clerk of the Executive Council.

LOCAL GOVERNMENT

LG301*

LOCAL GOVERNMENT ACT 1995

City of Cockburn

(LOCAL GOVERNMENT ACT) LOCAL LAWS 2000

Pursuant to its power under the Local Government Act 1995 the City of Cockburn hereby records having resolved on the 8 November 2007 to make the following amendments to the City of Cockburn (Local Government Act) Local Laws 2000 published in the *Government Gazette* on 9 October 2000.

ARRANGEMENT

1. Delete the following text from the Arrangement—

“PART X—TRAFFIC AND VEHICLES

Division 1—Preliminary

10.1 *Interpretation*

Division 2—Application

10.2 *Application*

10.3 *Vehicle Classification*

Division 3—Standing and Parking Generally

10.4 *Signs to Regulate Parking*

10.5 *Private Property*

10.6 *Repairs to and Sale of Vehicles*

10.7 *Intersections, Footways and Traffic Obstructions*

10.8 *Direction to Move Vehicle*

10.9 *Traffic Islands and Median Strips*

10.10 *Double Parked*

10.11 *Parking Near a Fire Hydrant and Post Box*

10.12 *Bus Stops, Pedestrian and Children’s Crossing*

10.13 *Verge Parking*

10.14 *Commercial Vehicles*

10.15 *Authorised Parking*

10.16 *Parking Generally*

10.17 *Chalking Tyres*

10.18 *Inspection of Parking*

10.22 *Loading Zones*

Division 4—Removal of Vehicles

10.23 *Removal of Vehicles*

Division 5—Miscellaneous

10.27 *Removal of Notice*

10.28 *Affixing Signs and Notices*

10.29 Further Provisions Relating to Signs “

2. Delete “Part X—traffic and vehicles” in its entirety as gazetted on 9 October 2000.

Schedule 2—Modified Penalties

3. Delete the following text from Schedule 2—

“Part X—Traffic and Vehicles

10.5 (1) *Parking on private property without consent.....100.00*

- 10.6 (b) *A person shall not park a vehicle on any portion of a street or verge if the vehicle is exposed for sale*..... 100.00
- 10.7 (b) *A person shall not stand or park a vehicle so that any portion of the vehicle is on or over a footway, cycleway or a pedestrian crossing*..... 100.00
- 10.8 *Failure to move vehicle on lawful direction* 100.00
All other offences not specified..... 80.00”

Dated this 12th day of December 2007.

The Common Seal of the City of Cockburn was hereunto affixed in the presence of—

STEPHEN LEE, Mayor.
STEPHEN CAIN, Chief Executive Officer.

LG302*

LOCAL GOVERNMENT ACT 1995

City of Joondalup

LOCAL GOVERNMENT AND PUBLIC PROPERTY AMENDMENT LOCAL LAW (NO. 2) 2007

Under the powers conferred by the *Local Government Act 1995* and under all other powers enabling it, the Council of the City of Joondalup resolved on 18 December 2007 to make the “*City of Joondalup Local Government and Public Property Amendment Local Law (No. 2) 2007*”.

In this local law, the *City of Joondalup Local Government and Public Property Local Law* as published in the *Government Gazette* on 18 January 2000 and as amended and published in the *Government Gazette* on 15 January 2002 is referred to as the principal local law. The principal local law is amended as follows—

ARRANGEMENT

- PART 1—PRELIMINARY Clauses 1-3
PART 2—RESERVES, BEACHES AND BATHING Clauses 4-4.3

PART 1—PRELIMINARY

Title

1 This title may be referred to as the *City of Joondalup Local Government and Public Property Amendment Local Law (No. 2) 2007*.

Commencement

2 This local law comes into operation 14 days after the date of its publication in the *Government Gazette*.

Purpose

3 The purpose of this local law is to amend various clauses in the *Local Government and Public Property Local Law* to prohibit smoking on the City’s beaches.

PART 2—RESERVES, BEACHES AND BATHING

Amendment

4 The *City of Joondalup Local Government and Public Property Local Law 1999* published in the *Government Gazette* on 18 January 2000 and as amended and published in the *Government Gazette* on 15 January 2002, is hereby amended in the following manner—

PRELIMINARY

Definitions

4.1 Insert the following new definition—

“beach”, for the purposes of s.44A, means the area of sandy shoreline from the low-water mark to either the toe of the sand dune or the commencement of vegetation or a man-made structure.

COMPLIANCE WITH SIGNS AND DIRECTIONS

4.2 Insert the following clause—

“s. 44A Notwithstanding s. 44(a), a person shall not contravene a sign erected on the beach which prohibits the act of smoking.”

MISCELLANEOUS

First Schedule—Offences and Modified Penalties

4.3 Amend First Schedule Offences and Modified Penalties by—

Inserting the following clause and modified penalty

“Clause 44A Failing to comply with sign erected on beach that prohibits the act of smoking..... 50”

RACING, GAMING AND LIQUOR

RG301*

Liquor Control Act 1988

**Liquor Control (Australia Day Special Event)
Notice 2008**

Made by the Minister under section 126E of the Act.

1. Citation

This notice is the *Liquor Control (Australia Day Special Event) Notice 2008*.

2. Declaration of Australia Day special event

- (1) For the purposes of the Act, the event known as the Lotterywest Australia Day Skyworks 2008 is declared to be a special event.
- (2) The declaration under subclause (1) has effect only —
 - (a) during the period that begins at 8 a.m. and ends at midnight on 26 January 2008; and
 - (b) in respect of the area described in clause 3.

3. Description of area of Australia Day special event

- (1) The area referred to in clause 2(2)(b) is the area (including the area of the Swan River) bounded by a notional line —
 - (a) starting from the point on Judd Street, South Perth (the “**starting point**”) closest to the Kwinana Freeway and continuing along Judd Street to the intersection with Labouchere Road;
 - (b) then continuing along Labouchere Road to the intersection with Angelo Street;
 - (c) then continuing along Angelo Street to the intersection with Douglas Avenue;
 - (d) then continuing along Douglas Avenue to the intersection with Canning Highway;
 - (e) then continuing along Canning Highway to the Causeway;
 - (f) then continuing along the Causeway to Adelaide Terrace;

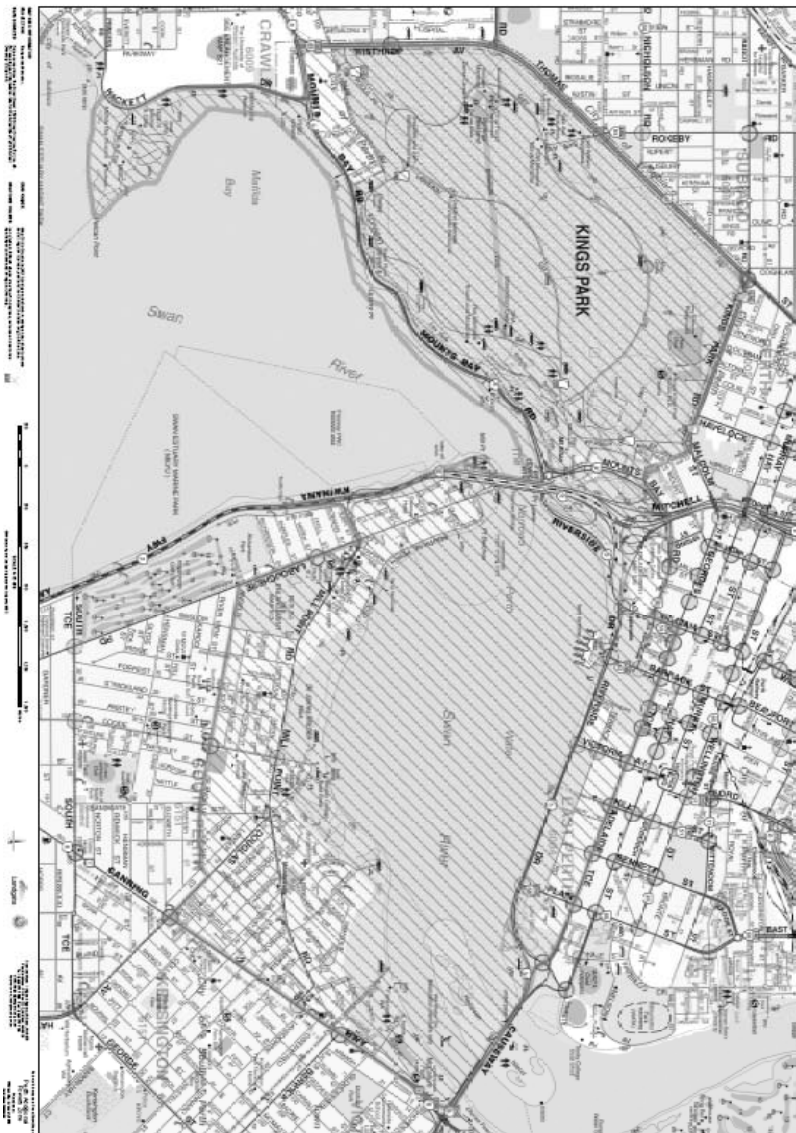
- (g) then continuing along Adelaide Terrace and along St Georges Terrace to the intersection with William Street;
 - (h) then continuing along William Street to the intersection with Mounts Bay Road;
 - (i) then continuing along Mounts Bay Road to the intersection with Cliff Street;
 - (j) then continuing along Cliff Street (including the notional extension of Cliff Street) to the intersection with Malcolm Street;
 - (k) then continuing along Malcolm Street and along Kings Park Road to the intersection with Thomas Street;
 - (l) then continuing along Thomas Street and along Winthrop Avenue to the intersection with Mounts Bay Road;
 - (m) then continuing along Mounts Bay Road to the Narrows Bridge;
 - (n) then continuing along the Kwinana Freeway from the Narrows Bridge to the point on the Kwinana Freeway closest to the starting point on Judd Street, South Perth.
- (2) The area referred to in clause 2(2)(b) also includes —
- (a) the area between Hackett Drive, Crawley and the Swan River; and
 - (b) the area between Mounts Bay Road and the Swan River from the intersection of Mounts Bay Road with Hackett Drive to the Narrows Bridge.

4. Map of area of Australia Day special event may be inspected

- (1) A map showing the area described in clause 3 is available for public inspection during normal business hours at the Department of Racing, Gaming and Liquor, Level 1, 87 St Georges Terrace, East Perth.
- (2) For guidance, a representation of that map is shown in Schedule 1.

Schedule 1 — Area of Australia Day special event

[cl. 4(2)]



LJILJANNA RAVLICH, Minister for Racing and Gaming.

WATER/SEWERAGE

WA301*

Country Areas Water Supply Act 1947

Sovereign Hill Water Reserve Order 2007

Made by the Governor in Executive Council under section 9(1) of the Act.

1. Citation


This order is the *Sovereign Hill Water Reserve Order 2007*.

2. Commencement

This order comes into operation as follows:

- (a) clauses 1 and 2 — on the day on which this order is published in the *Gazette*;
- (b) the rest of the order — on the day after that day.

3. Sovereign Hill Water Reserve constituted and defined

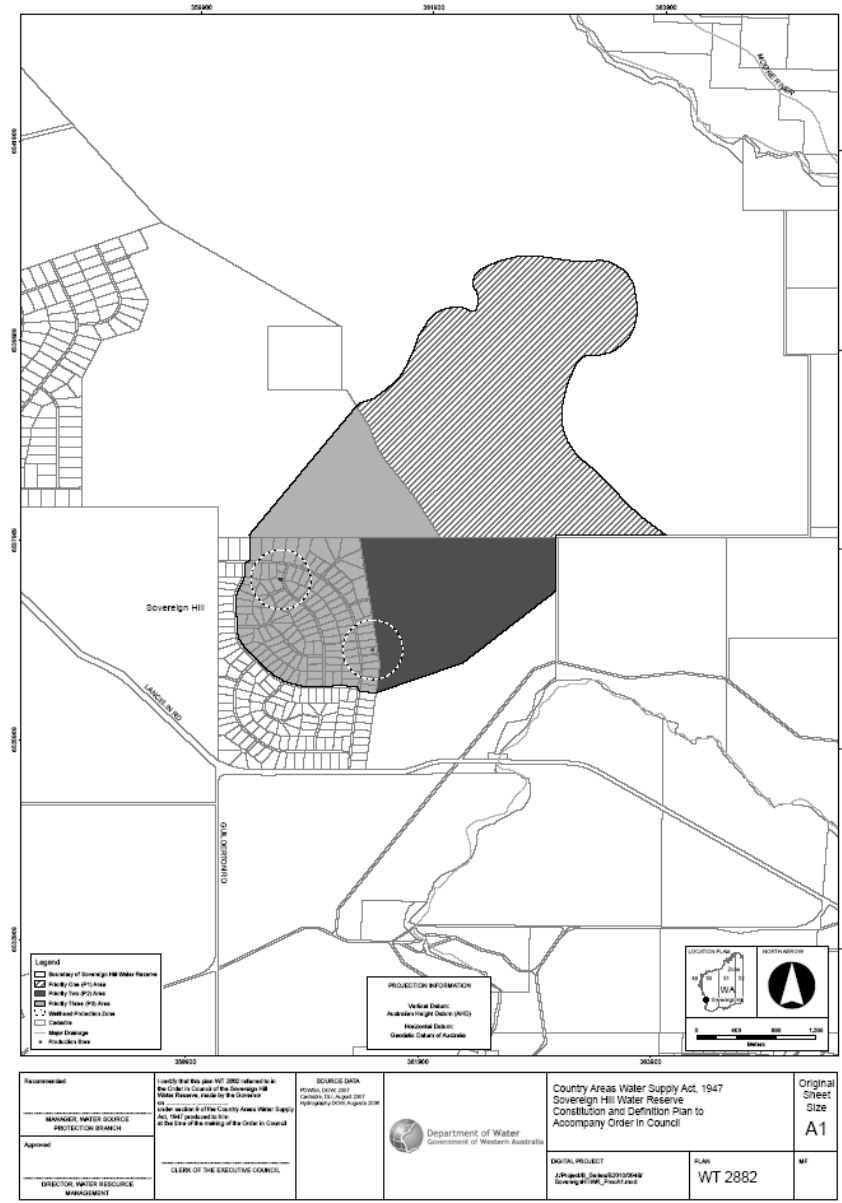
A water reserve called the Sovereign Hill Water Reserve is constituted and the boundary of that reserve is defined as being the boundary as shown bordered  on the Department of Water plan WT 2882 and as outlined by means of coordinates annexed to that plan.

4. Information plan of the Sovereign Hill Water Reserve

The boundary of the Sovereign Hill Water Reserve as constituted and defined by this order is shown for information purposes in the plan in Schedule 1.

Schedule 1 — Sovereign Hill Water Reserve

[cl. 4]



By Command of the Governor,

G. M. PIKE, Clerk of the Executive Council.

WA302*

Country Areas Water Supply Act 1947

Quindalup Water Reserve Order 2007

Made by the Governor in Executive Council under section 9(1) of the Act.

1. Citation


This order is the *Quindalup Water Reserve Order 2007*.

2. Commencement

This order comes into operation as follows:

- (a) clauses 1 and 2 — on the day on which this order is published in the *Gazette*;
- (b) the rest of the clauses — on the day after that day.

3. Quindalup Water Reserve constituted and defined

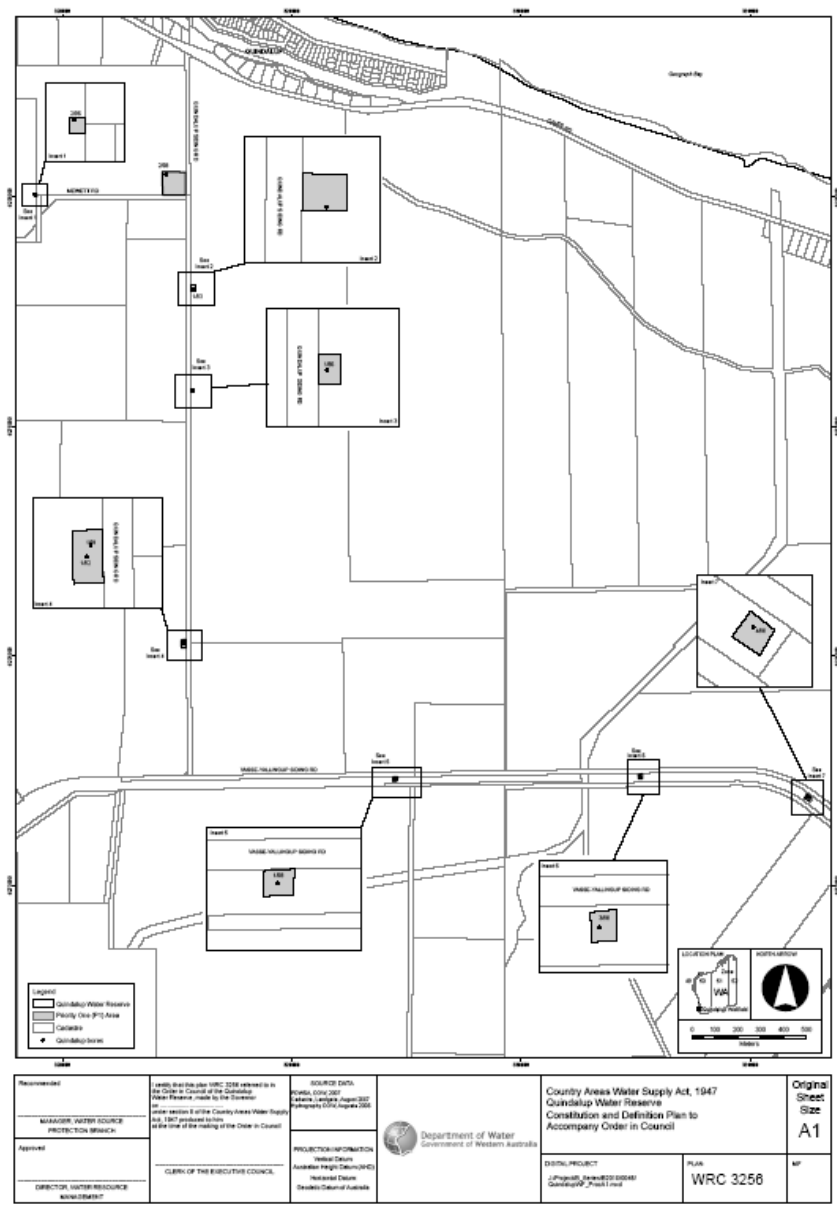
A water reserve called the Quindalup Water Reserve is constituted and the boundary of that area is defined as being the boundary as shown  on the Department of Water plan WRC 3256 and as outlined by means of coordinates annexed to that plan.

4. Information plan of the Quindalup Water Reserve

The boundary of the Quindalup Water Reserve as constituted and defined by this order is shown for information purposes in the plan in Schedule 1.

Schedule 1 — Quindalup Water Reserve

[cl. 4]



By Command of the Governor,

G. M. PIKE, Clerk of the Executive Council.

WA303*

Country Areas Water Supply Act 1947

**Bindoon-Chittering Water Reserve Order
(No. 2) 2007**

Made by the Governor in Executive Council under section 9(1) of the Act.

1. Citation


This order is the *Bindoon-Chittering Water Reserve Order (No. 2) 2007*.

2. Commencement

This order comes into operation as follows:

- (a) clauses 1 and 2 — on the day on which these regulations are published in the *Gazette*;
- (b) the rest of the order — on the day after that day.

3. Bindoon-Chittering Water Reserve constituted and defined

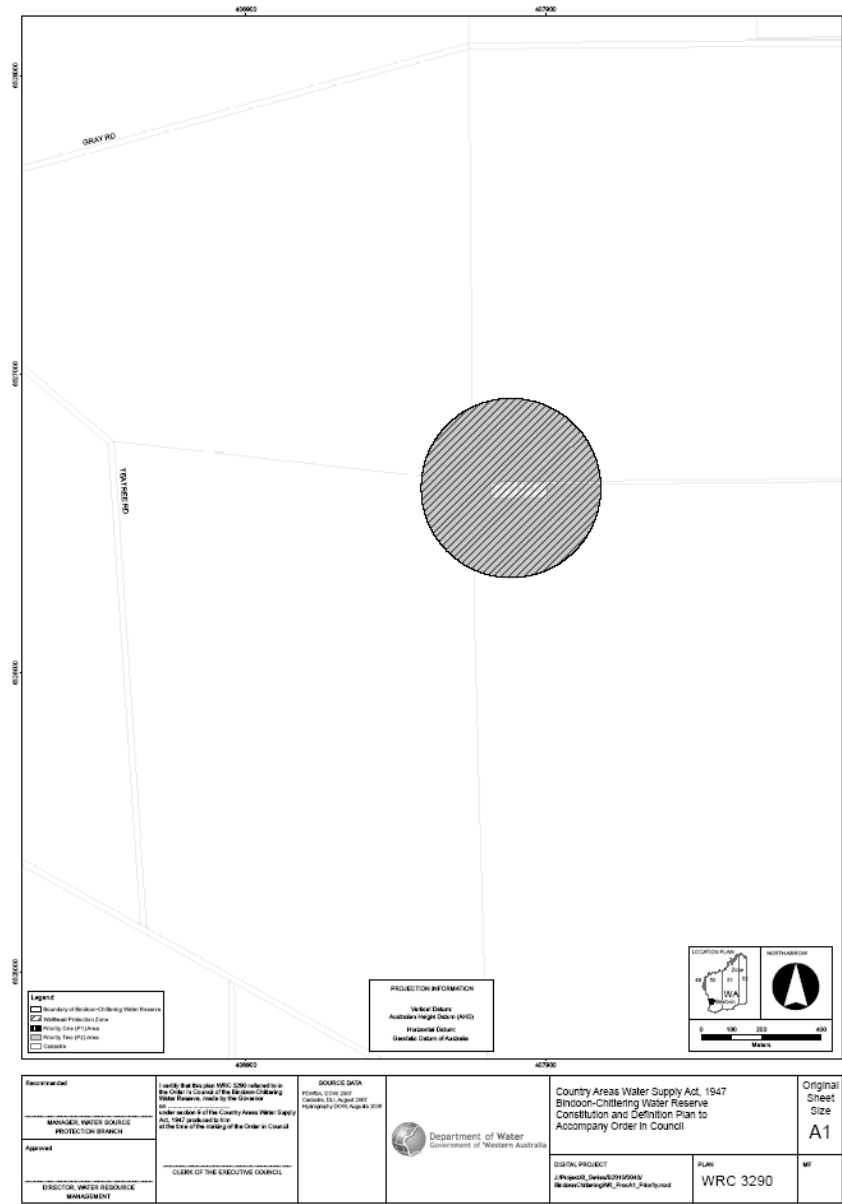
A water reserve called the Bindoon-Chittering Water Reserve is constituted and the boundary of that reserve is defined as being the boundary as shown bordered  on the Department of Water plan WRC 3290 and as outlined by means of coordinates annexed to that plan.

4. Information plan of the Bindoon-Chittering Water Reserve

The boundary of the Bindoon-Chittering Water Reserve as constituted and defined by this order is shown for information purposes in the plan in Schedule 1.

Schedule 1 — Bindoon-Chittering Water Reserve

[cl. 4]



By Command of the Governor,

G. M. PIKE, Clerk of the Executive Council.

WA304*

Country Areas Water Supply Act 1947

Seaview Park Water Reserve Order 2007

Made by the Governor in Executive Council under section 9(1) of the Act.

1. Citation


This order is the *Seaview Park Water Reserve Order 2007*.

2. Commencement

This order comes into operation as follows:

- (a) clauses 1 and 2 — on the day on which this order is published in the *Gazette*;
- (b) the rest of the order — on the day after that day.

3. Seaview Park Water Reserve constituted and defined

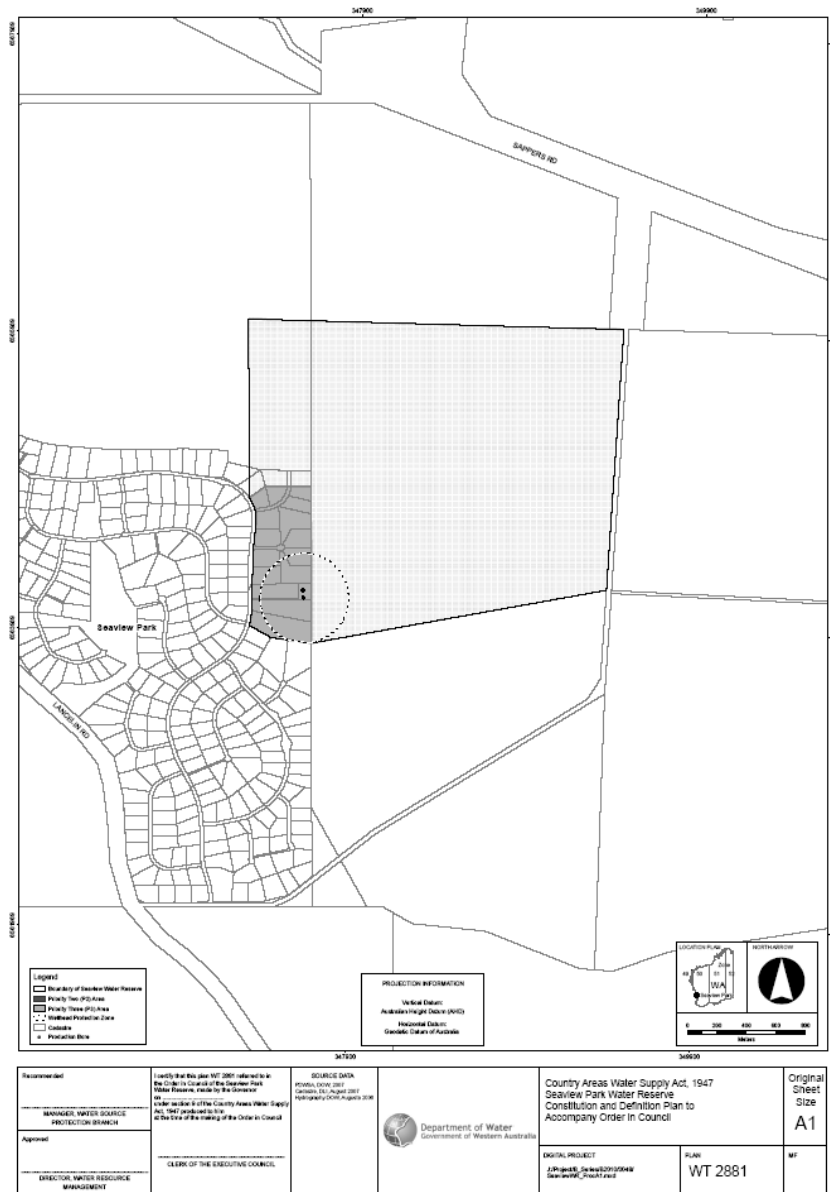
A water reserve called the Seaview Park Water Reserve is constituted and the boundary of that reserve is defined as being the boundary as shown bordered  on the Department of Water plan WT 2881 and as outlined by means of coordinates annexed to that plan.

4. Information plan of the Seaview Park Water Reserve

The boundary of the Seaview Park Water Reserve as constituted and defined by this order is shown for information purposes in the plan in Schedule 1.

Schedule 1 — Seaview Park Water Reserve

[cl. 4]



By Command of the Governor,

G. M. PIKE, Clerk of the Executive Council.

WA305*

Economic Regulation Authority Act 2003

Economic Regulation Authority (Water Corporation Tariffs Reference) Notice 2008

Given by the Economic Regulation Authority under the *Economic Regulation Authority Act 2003* section 34(1).

1. Citation

This notice is the *Economic Regulation Authority (Water Corporation Tariffs Reference) Notice 2008*.

2. Reference amended

- (1) Under the *Economic Regulation Authority Act 2003* section 33 the Treasurer has amended the reference for an annual inquiry into the Water Corporation's tariffs.
- (2) The particulars of the amendment are set out in Schedule 1.

Schedule 1 — Particulars of amendment

[cl. 2(2)]

NOTICE OF AMENDMENT TO REFERENCE FOR ANNUAL INQUIRY INTO WATER CORPORATION'S TARIFFS

I, Eric Ripper, under the *Economic Regulation Authority Act 2003* Section 33, amend the reference for an annual inquiry into the Water Corporation's tariffs set out in the Economic Regulation Authority (Water Corporation's Tariffs Reference) Notice 2007 so that a final report in respect of the inquiry conducted in 2008 is to be made available before close of business on 24 December 2007, instead of a draft report to be made available before close of business on the third Friday in February 2008 and a final report as soon as practicable thereafter.

ERIC RIPPER MLA, Deputy Premier; Treasurer;
Minister for State Development.

LYNDON ROWE, Chairman,
Economic Regulation Authority.

— PART 2 —

FISHERIES

FI401*

FISH RESOURCES MANAGEMENT ACT 1994**NOTICE MADE UNDER CLAUSE 26 OF THE WEST COAST DEMERSAL SCALEFISH (INTERIM)
MANAGEMENT PLAN 2007**

FD 557 [854]

The period of time commencing on 1 January 2008 and ending on 1 March 2008 is specified for the purposes of clause 26 of the *West Coast Demersal Scalefish (Interim) Management Plan 2007*.

Dated this 1st day of January 2008.

GREG PAUST, CEO, Department of Fisheries.

JUSTICE

JU401*

JUSTICES OF THE PEACE ACT 2004**RESIGNATIONS**

It is hereby notified for public information that the Minister has accepted the resignation of—

David Campbell Gaunt of 15 Carpenter Terrace, Australind

Francis Harkin of 5 Irwin Crescent, Dongara

from the Office of Justice of the Peace for the State of Western Australia.

RAY WARNES, Executive Director, Court and Tribunal Services.

LOCAL GOVERNMENT

LG401*

CITY OF COCKBURN**AUTHORISED PERSONS**

It is hereby notified for public information that as from 3 January 2008, Brent Matthew Stein has been appointed as a City Ranger and is a duly authorised officer in accordance with the various Acts, Regulations and Local Laws as detailed hereunder.

1. Dog Act 1976
2. Control of Vehicles (Off Road Areas) Act 1978
3. Litter Act 1979
4. Local Government Act 1995
5. Fire Control Officer pursuant to s.38 and 5.59 of the Bush Fires Act 1954
6. City of Cockburn (Local Government Act) Local Laws 2000 as detailed hereunder—
 - (1) Divisions 3, 4, 5 and 6 of Part II—Animals
 - (2) Part III—Reserves, Foreshores and Beaches except section (t) and section 3.4(f), (g), (j), (k) and (l) thereof.
 - (3) Divisions 2, 5 and 6 of Part V—Dangerous and Offensive Things.
 - (4) Part VI—Hawkers, Stallholders and Street Traders.
 - (5) Divisions 4 and 5 of Part VII—Management and Control of Council Property.

- (6) Sections 8.22 and 8.23 of Part VIII—Signs, Hoardings, Bill Posting.
- (7) Part IX—Streets and Public Places except sections 9.4, 9.5, 9.6, 9.7 and 9.8 thereof.
- (8) Part X—Traffic and Vehicles except section 10.4.
- (9) Part XI—Law, Order and Security.

S. CAIN, Chief Executive Officer.

LG402*

LOCAL GOVERNMENT ACT 1995

Shire of Capel
(BASIS OF RATES)

Department of Local Government
and Regional Development.

DLGRD: CP5-1#03

It is hereby notified for public information that in accordance with the provisions of section 6.28 of the *Local Government Act 1995*, the A/Director General of the Department of Local Government and Regional Development under delegation from the Hon Ljiljanna Ravlich MLC, Minister for Local Government being charged for the time being, with the administration of the *Local Government Act 1995*, has determined that the method of valuing the land described in—

- Schedule A hereunder shall be gross rental value for the purposes of rating with effect from 21 November 2007.
- Schedule B hereunder shall be gross rental value for the purposes of rating with effect from 24 September 2007.

ROSS WEAVER, A/Director General.

SCHEDULE

ADDITION TO GROSS RENTAL VALUE AREA

Shire of Capel

All those portions of land comprised in the schedules below;

Schedule A

Lot 13, Lot 14, Lots 19 to 26 inclusive, Lots 30 to 40 inclusive and Lots 43 to 48 inclusive as shown on Deposited Plan 53711; and Lots 1222 to 1242 inclusive and Lots 1244 to 1246 inclusive as shown on Deposited Plan 57637.

Schedule B

Lots 4018 to 4029 inclusive, Lots 4031 to 4040 inclusive, Lot 4104, Lots 4116 to 4118 inclusive, Lots 4135 to 4147 inclusive and Lot 8502 as shown on Deposited Plan 55485.

LG403*

LOCAL GOVERNMENT ACT 1995

City of Cockburn
(BASIS OF RATES)

Department of Local Government
and Regional Development.

DLGRD: CC5-4#02

It is hereby notified for public information that in accordance with the provisions of section 6.28 of the *Local Government Act 1995*, the A/Director General of the Department of Local Government and Regional Development under delegation from the Hon Ljiljanna Ravlich MLC, Minister for Local Government being charged for the time being, with the administration of the *Local Government Act 1995*, has determined that the method of valuing the land described in the Schedules hereunder shall be gross rental value for the purposes of rating with effect from—

- 9 November 2007 for the land contained in Schedule 1;
- 25 October 2007 for the land contained in Schedules 2 and 3; and
- 14 September 2007 for the land contained in Schedule 4

ROSS WEAVER, A/Director General.

SCHEDULES

Additions to Gross Rental Value Area

*City of Cockburn**All those portions of land comprised in the schedules below—***SCHEDULE 1****Schedule “A”**

All that portion of land being Lots 1 to 4 inclusive as shown on Diagram 19303; Lot 5 as shown on Diagram 26809; Lot 10 and Lot 11 as shown on Diagram 29682; Lot 18 and Lot 19 as shown on Diagram 43862 and Lot 24 as shown on Diagram 60202.

Schedule “B”

All that portion of land being Lot 251, Lot 252 and Lot 9000 as shown on Deposited Plan 42089; Lot 800, Lot 802 and Lot 803 as shown on Deposited Plan 47684; Lots 25 to 71 inclusive, Lots 76 to 82 inclusive and Lot 1000 as shown on Deposited Plan 49453; Lots 22 to 24 inclusive, Lots 72 to 75 inclusive, Lots 84 to 86 inclusive, Lots 136 to 139 inclusive, Lots 141 to 154 inclusive and Lots 169 to 177 inclusive as shown on Deposited Plan 49470; Lots 1 to 21 inclusive and Lot 83 as shown on Deposited Plan 51058; Lots 123 to 135 inclusive, Lot 140, Lots 159 to 168 inclusive, Lots 195 to 202 inclusive and Lot 473 as shown on Deposited Plan 51303; Lots 87 to 122 inclusive and Lots 207 to 214 inclusive as shown on Deposited Plan 51310; Lots 32 to 43 inclusive, Lots 67 to 70 inclusive, Lot 94, Lot 95, Lot 119, Lot 146, Lot 147, Lots 154 to 168 inclusive and Lots 179 to 206 inclusive as shown on Deposited Plan 51902; Lot 375 and Lot 9003 as shown on Deposited Plan 52112; Lots 315 to 318 inclusive, Lots 320 to 356 inclusive, Lots 358 to 362 inclusive, Lot 365, Lot 374, Lot 8001 and Lot 9006 as shown on Deposited Plan 52119; Lots 184 to 194 inclusive, Lots 203 to 206 inclusive, Lots 224 to 226 inclusive, Lot 288, Lots 410 to 421 inclusive, Lot 467 and Lot 468 as shown on Deposited Plan 52780; Lots 215 to 223 inclusive, Lots 227 to 234 inclusive, Lots 255 to 264 inclusive, Lots 289 to 297 inclusive, Lot 1001 and Lot 9506 as shown on Deposited Plan 52784; Lots 174 to 178 inclusive and Lot 207 as shown on Deposited Plan 52798; Lots 169 to 173 inclusive and Lot 208 as shown on Deposited Plan 52799; Lots 139 to 145 inclusive as shown on Deposited Plan 53267; Lot 152 and Lot 153 as shown on Deposited Plan 53268; Lots 101 to 147 inclusive and Lot 8001 as shown on Deposited Plan 53298; Lots 299 to 314 inclusive, Lot 363, Lot 364, Lots 366 to 373 inclusive, Lot 8003, Lot 8004 and Lot 9007 as shown on Deposited Plan 54239; Lots 87 to 92 inclusive, Lots 97 to 103 inclusive, Lots 112 to 117 inclusive, Lots 125 to 136 inclusive and Lot 9601 as shown on Deposited Plan 54350; Lots 2 to 10 inclusive, Lots 83 to 86 inclusive, Lots 104 to 111 inclusive, Lots 120 to 124 inclusive, Lot 137 and Lot 138 as shown on Deposited Plan 54351; Lots 24 to 30 inclusive, Lots 45 to 50 inclusive, Lots 59 to 65 inclusive and Lots 72 to 78 inclusive as shown on Deposited Plan 54352; Lots 11 to 23 inclusive, Lots 51 to 58 inclusive and Lots 79 to 82 inclusive as shown on Deposited Plan 54353; Lots 148 to 151 inclusive as shown on Deposited Plan 54354; and Lots 351 to 401 inclusive as shown on Deposited Plan 55718.

SCHEDULE 2

All those portions of land being Lot 42 as shown on Diagram 31725; Lot 9011 as shown on Deposited Plan 52695 and Lots 301 to 313 inclusive, Lots 356 to 359 inclusive and Lot 9015 as shown on Deposited Plan 55474.

SCHEDULE 3

All those portions of land being Lot 111 as shown on Deposited plan 49117; Lots 1 to 7 inclusive, Lots 101 to 110 inclusive and Lots 112 to 141 inclusive as shown on Deposited Plan 49193 and Lot 150 and Lot 151 as shown on Deposited Plan 51307.

SCHEDULE 4

All those portions of land being Lot 15 and Lot 16 as shown on Plan 3562 and Lot 9003 as shown on Deposited Plan 54281.

LG404***LOCAL GOVERNMENT ACT 1995**

Shire of East Pilbara
(BASIS OF RATES)

Department of Local Government
and Regional Development.

DLGRD: EP5-4#02

It is hereby notified for public information that in accordance with the provisions of section 6.28 of the *Local Government Act 1995*, the A/Director General of the Department of Local Government and Regional Development under delegation from the Hon Ljiljanna Ravlich MLC, Minister for Local Government being charged for the time being, with the administration of the *Local Government Act 1995*, has determined that the method of valuing the land described in the Schedule hereunder shall be gross rental value for the purposes of rating with effect from 1 January 2008.

ROSS WEAVER, A/Director General.

SCHEDULE

Additions to Gross Rental Value Area

SHIRE OF EAST PILBARA

All those portions of land being Lots 2319 to 2342 inclusive, Lot 2345 and Lot 2346 as shown on Deposited Plan 218369.

LG405*

LOCAL GOVERNMENT ACT 1995*Shire of Carnarvon*

(BASIS OF RATES)

Department of Local Government
and Regional Development.

DLGRD: C5-4#03

It is hereby notified for public information that in accordance with the provisions of section 6.28 of the *Local Government Act 1995*, the Director General of the Department of Local Government and Regional Development under delegation from the Hon Ljiljanna Ravlich MLC, Minister for Local Government being charged for the time being, with the administration of the *Local Government Act 1995*, has determined that the method of valuing the land described in the Schedule hereunder shall be unimproved value for the purposes of rating with effect from 1 July 2007.

CHERYL GWILLIAM, Director General.

SCHEDULE

Additions to Unimproved Value Area

SHIRE OF CARNARVON

All those portions of land being Lots 15 to 17 inclusive as shown on Diagram 18354; Lot 29 and Lot 31 as shown on Diagram 19791; Lot 2 and Lots 5 to 7 inclusive as shown on Diagram 27228; Lot 1 as shown on Diagram 71470 and Lot 500 and Lot 501 as shown on Deposited Plan 33345.

LG406*

LOCAL GOVERNMENT ACT 1995*Shire of Gingin*

(BASIS OF RATES)

Department of Local Government
and Regional Development.

DLGRD: GG5-4#04

It is hereby notified for public information that in accordance with the provisions of section 6.28 of the *Local Government Act 1995*, the A/Director General of the Department of Local Government and Regional Development under delegation from the Hon Ljiljanna Ravlich MLC, Minister for Local Government being charged for the time being, with the administration of the *Local Government Act 1995*, has determined that the method of valuing the land described in the Schedule hereunder shall be un-improved value for the purposes of rating with effect from 13 November 2007.

ROSS WEAVER, A/Director General.

SCHEDULE

Additions to Un-Improved Value Area

SHIRE OF GINGIN

All those portions of land being part of Swan Location 378 as shown on Certificate of Title Volume 1601 Folio 076 and Lot 502 as shown on Certificate of Title Volume 2067 Folio 329.

PARLIAMENT

PA401*

PARLIAMENT OF WESTERN AUSTRALIA
ROYAL ASSENT TO BILLS

It is hereby notified for public information that the Governor has Assented in the name and on behalf of Her Majesty the Queen, on the dates shown, to the undermentioned Acts passed by the Legislative Council and the Legislative Assembly during the First Session of the Thirty-Seventh Parliament.

Title of Act	Date of Assent	Act No.
Criminal Code Amendment (Drink and Food Spiking) Act 2007	21 December 2008	31 of 2007
Electricity Industry Amendment Act 2007	21 December 2008	32 of 2007
Judges' Salaries and Pensions Amendment Act 2007	21 December 2008	33 of 2007
Local Government (Miscellaneous Provisions) Amendment (Smoke Alarms) Act 2007	21 December 2008	34 of 2007
Petroleum Amendment Act 2007	21 December 2008	35 of 2007
Waste Avoidance and Resource Recovery Act 2007	21 December 2008	36 of 2007
Waste Avoidance and Resource Recovery Levy Act 2007	21 December 2008	37 of 2007
Water Resources Legislation Amendment Act 2007	21 December 2008	38 of 2007
Road Traffic Amendment Act (No. 2) 2007	21 December 2008	39 of 2007

MALCOLM PEACOCK Clerk of the Parliaments.

7 January 2008.

PLANNING AND INFRASTRUCTURE

PI401*

PLANNING AND DEVELOPMENT ACT 2005
APPROVED LOCAL PLANNING SCHEME AMENDMENT
City of Albany
Town Planning Scheme No. 1A—Amendment No.150

Ref: 853/5/2/15 Pt 150

It is hereby notified for public information, in accordance with section 87 of the Planning and Development Act 2005 that the Minister for Planning and Infrastructure approved the City of Albany local planning scheme amendment on 17 December 2007 for the purpose of—

- i. Removing the reservations for Parks and Recreation and Local Roads from Lot 116, Lot 117, Lot 118 and Lot 119 Minor Road, Orana and rezoning the land to Residential.
- ii. Removing the reservation for Local Road purposes classification from Lot 167 Minor Road, Orana and Lot 168 McKail Street, Orana and to rezone the land to Residential.
- iii. Amend the scheme maps accordingly.

M. J. EVANS, Mayor.
A. C. HAMMOND, Chief Executive Officer.

PI402*

PLANNING AND DEVELOPMENT ACT 2005
APPROVED LOCAL PLANNING SCHEME AMENDMENT
Shire of Dardanup
Town Planning Scheme No. 3—Amendment No. 137

Ref: 853/6/9/6 Pt 137

It is hereby notified for public information, in accordance with section 87 of the Planning & Development Act 2005 that the Minister for Planning and Infrastructure approved the Shire of Dardanup local planning scheme amendment on 28 December 2007 for the purpose of—

1. Rezoning Lot 1 Boyanup Agricultural Area Lot 305 Garvey Road Dardanup West from "General Farming" zone to "Small Holding" zone as depicted on the Scheme Map.

2. Amending Appendix VIII “Additional Requirements—Small Holding Zones” of the Scheme Text by making the following changes to AREA 9: INNISFAIL.
 - a. Adding ‘INNISFAIL’ after ‘AREA 9:’
 - b. Adding under the heading of AREA the following—

Lot 1 Portion Boyanup Agricultural Area Lot 305 Garvey Road Dardanup West
 - c. Deleting clause 1(a) and inserting the following—

Subdivision of Part Boyanup Agricultural Area Lot 305 shall generally be in accordance with Subdivision Guide Plan No. 94073-03 dated March 1999 attached to Scheme Amendment Report (Amendment No. 73) and the subdivision of Lot 1 Portion Boyanup Agricultural Area Lot 305 shall generally be in accordance with the signed Subdivision Guide Plan dated March 2006 and attached to Scheme Amendment Report (Amendment No. 137).

B. G. DAY, Shire President.
M. L. CHESTER, Executive Officer.

PI403*

PLANNING AND DEVELOPMENT ACT 2005
APPROVED LOCAL PLANNING SCHEME AMENDMENT
City of Fremantle
Local Planning Scheme No. 4—Amendment No. 5

Ref: 853/2/5/8 Pt 5

It is hereby notified for public information, in accordance with section 87 of the Planning and Development Act 2005 that the Minister for Planning and Infrastructure approved the City of Fremantle local planning scheme amendment on 20 November 2007 for the purpose of—

1. Amend clause 8.2 as follows—
 - (a) The deletion of the words from subclause (i) being—

“the erection of a side boundary fence except where the fence—

 - (i) height exceeds 1800 mm as measured from adjoining ground level, and
 - (ii) is forward of the primary street setback line.”
 - (b) Re-letter all subsequent sub-clauses (i) to (m) inclusive.
 - (c) The addition of the words—

“(m) minor development as listed in Schedule 15.”
2. Include the following definitions among the general definitions in clause 12.1 Schedule 1—

“Fence: means a vertical structure which may be attached to a building but is not necessary for the structural integrity of the building, for the purpose of forming a barrier or delineating an area of land and does not support any form of roof and does not include screening material or a retaining wall.”

“Primary street setback: has the same meaning as the Residential Design Codes.”

“Retaining wall: means a wall erected for the purpose of supporting land at a higher level than the land immediately adjacent to it.”

“Screening material means—

 - (a) a visually permeable structure including lattice, trellis, or metal framing which may or may not be used to train vegetation; or
 - (b) an opaque and translucent material such as shade cloth, or clear or coloured plastic.”

“Secondary street setback: has the same meaning as the Residential Design Codes.”

“Visually permeable: has the same meaning as the Residential Design Codes.”
3. Amend the definition for “Height” among the general definitions in Clause 12.1 Schedule 1 by the addition of the following words—

“;or

 - (c) when used in relation to a fence or screening material, is the vertical distance between—
 - a. the top of the fence or screening material at any point; and
 - b. the ground level, or where the ground level on each side of the fence is different, the higher ground level immediately below that point.

4. Insert a new clause 12.15 and Schedule 15 as follows—

12.15 Schedule 15—Minor Development Permitted Without Planning Approval

Type of Development	Circumstances where development is permitted without approval and exceptions to the exemption*		
	Within or on the boundary of a property on the heritage list	Within or on the boundary of a property on area, but not on a property on the heritage list	All other cases
Fence within primary street setback area	Approval required	Approval required	Up to 1200 mm in height
Fence within secondary street setback area, unless within the primary street setback area	Approval required	Up to 1800 mm in height	Up to 1800 mm in height
Any other fence within 3 m of the boundary of any land depicted on the Scheme map as a local reserve for open space or land shown on the Metropolitan Region Scheme as a regional reserve for parks and recreation	Approval required	Up to 1200 mm in height	Up to 1200 mm in height
Any other fence	Approval required	Up to 1800 mm in height	Up to 1800 mm in height
Screening material	Where attached to an existing fence and projecting no more than 500mm above the top of the fence at any point and is not situated within a primary or secondary street setback area	Where attached to an existing fence and projecting no more than 500mm above the top of the fence at any point and is not situated within a primary or secondary street setback area	Where attached to an existing fence and projecting no more than 500mm above the top of the fence at any point and is not situated within a primary or secondary street setback area

* Where development described in this schedule is an exception to the exemption from the need for planning approval, it is indicated by the words "Approval required."

P. TAGLIAFERRI, Mayor.

G. MacKENZIE, Chief Executive Officer.

POLICE

PO501

POLICE ACT 1892

POLICE AUCTION

Under the provisions of the *Police Act 1892*, unclaimed and forfeited property and bicycles will be sold by public auction, Ross's Sales & Auctions, 241 Railway Parade, Maylands on Wednesday 23 January 2008, at 10.00 am.

The auction is to be conducted by Mr Craig Edwards, Mr Kevin Grickage, Mr Ryan Power.

K. O'CALLAGHAN, Commissioner of Police,
Western Australia Police Service.

PUBLIC SECTOR MANAGEMENT

PS401*

PUBLIC SECTOR MANAGEMENT ACT 1994

In accordance with s.25 (1) (a) of the *Public Sector Management Act 1994*, I exempt partially the Department of the Premier and Cabinet from the Recruitment, Selection and Appointment Standard, for the position of Official Representative, North Asia Office, Level 8.

This exemption applies to the "open and competitive" component of the Recruitment, Selection and Appointment Standard only, for a period of no more than 6 months from the date of this notice, unless repealed or amended under s.25 (1) (b) of the *Public Sector Management Act 1994*.

Dr RUTH SHEAN, Commissioner,
Public Sector Standards.

Date 3 January 2008.

RACING, GAMING AND LIQUOR

RG401*

LIQUOR CONTROL ACT 1988

LIQUOR APPLICATIONS

The following is a summary of applications received under the *Liquor Control Act 1988 (the Act)* and required to be advertised.

Any person wishing to obtain more details about any application, or about the objection process, should contact the Department of Racing, Gaming & Liquor, 1st Floor, 87 Adelaide Terrace, Perth, Telephone: (08) 9425 1888, or consult a solicitor or relevant industry organisation.

App. No.	Applicant	Nature of Application	Last Date for Objections
APPLICATIONS FOR THE GRANT OF A LICENCE			
12178	Maddington Sporting Club Inc	Application for the grant of a Club Restricted licence situated in Beckenham and known as the Maddington Sporting Club Inc	27/01/2008
12168	Stoneford Pty Ltd	Application for the grant of a Restaurant licence situated in Exmouth and known as the Pinnocchio Restaurant	10/02/2008

This notice is published under section 67(5) of the Act.

Dated: 9 January 2008.

B. A. SARGEANT, Director of Liquor Licensing.

TREASURY AND FINANCE

TF401*

TAXATION ADMINISTRATION ACT 2003

COMMISSIONER'S PRACTICES

Under the provisions of section 30 of the Taxation Administration Act 2003, the following Commissioner's Practice is hereby published for public information—

TAA1.3 REMISSION OF PENALTY TAX—LATE LODGEMENT OF STAMP DUTY INSTRUMENTS AND DUTIABLE STATEMENTS

Full details of the Commissioner's Practice can be obtained from the Office of State Revenue website at www.osr.wa.gov.au.

B. SULLIVAN, Commissioner of State Revenue,
Department of Treasury and Finance.

WATER/SEWERAGE

WA401*

WATER SERVICES LICENSING ACT 1995

POWER TO EXEMPT

On 13 November 2007, the Governor of Western Australia granted the Shire of Northampton a licence exemption to operate the Port Gregory non-potable water supply service for a period of 2 years. The Exemption Order was published on page 5697 of *Government Gazette* No. 237 and expires on 14 November 2009.

As a consequence, the Shire of Northampton requested the Authority to cancel its licence.

On 13 December 2007, pursuant to Clause 13(d) of the Operating Licence, the Authority agreed to the revocation of the licence.

LYNDON G. ROWE, Chairman,
Economic Regulation Authority.

DECEASED ESTATES

ZX401

TRUSTEES ACT 1962

DECEASED ESTATES

Notice to Creditors and Claimants

Jack Corley Thompson late of Clarence Estate, Hardie Road, Albany in the State of Western Australia. Retired Farmer, deceased.

Creditors and other persons having claims (to which Section 63 of the *Trustees Act 1962* relates) in respect of the estate of Jack Corley Thompson deceased who died on the 16th day of August 2007 at Albany in the said State are required by the personal representative David Malcolm Moss of 45 Duke Street, Albany. Western Australia to send particulars of their claims to David Moss & Co of PO Box 5744, Albany WA 6332 by the 12th day of February 2008 after which date the personal representative may convey or distribute the assets having regard only to the claim for which he has then had notice.

ZX402

TRUSTEES ACT 1962

DECEASED ESTATES

Notice to Creditors and Claimants

In the matter of the Estate of Thelma Joy Luttrell, late of Unit 23, Rotary Village, McPherson Drive, Bowen, Queensland, Widow, deceased.

Creditors and other persons having claims to which Section 63 of the *Trustees Act 1962* relate in respect of the Estate of the deceased, who died on the 17th day of August 2007, are required by the Executor Garry Evan Same, to send the particulars of their claim to Messrs Taylor Smart of 1 Regal Place, East Perth in the State of Western Australia, by the 11th day of February 2008, after which date the said Executor may convey or distribute the assets, having regard only to the claims of which he then has had notice.

Dated the 7th day of January 2008.

GARRY E. SAME, Taylor Smart.

ZX403

TRUSTEES ACT 1962

DECEASED ESTATES

Notice to Creditors and Claimants

In the matter of the Estate of Alexander Daly Rupe, late of 12 Jenkins Street Coolgardie in the State of Western Australia, Retired Miner, deceased.

Creditors and other persons having claims (to which section 63 of the *Trustees Act 1962*, relates) in respect of the Estate of the deceased, who died on the 17th day of July 2007, are required by the personal representative David Griffith Lang of Macdonald Rudder 3/109 James Street, Northbridge in the State of Western Australia to send particulars of their claim to him within 30 days from the date of publication of this notice after which date he may convey or distribute the assets having regard only to the claims of which he then has had notice.

Dated 8 January 2008.

MACDONALD RUDDER LAWYERS.

ZX404**TRUSTEES ACT 1962**
DECEASED ESTATES

Notice to Creditors and Claimants

In the matter of the Estate of Reginald Eyre, late of 4/118 Parkin Street, Rockingham in the State of Western Australia, Retired Crane Driver, deceased.

Creditors and other persons having claims (to which section 63 of the *Trustees Act 1962* relates) in respect of the Estate of the deceased, who died on the 22nd day of November 2007, are required by the personal representative David Griffith Lang of Macdonald Rudder 3/109 James Street, Northbridge in the State of Western Australia to send particulars of their claim to him within 30 days from the date of publication of this notice after which date he may convey or distribute the assets having regard only to the claims of which he then has had notice.

Dated 8 January 2008.

MACDONALD RUDDER LAWYERS.

ZX405***TRUSTEES ACT 1962**
DECEASED ESTATES

Notice to Creditors and Claimants

Creditors and other persons having claims (to which section 63 of the *Trustees Act 1962* and amendments thereto relate) in respect of the estate of Hazel Julia Goodchild late of 286 Hamilton Road, Spearwood who died on 11 August 2007 are required by Barry John O'Toole, the personal representative of the deceased, whose address is care of O'Toole & Co, Level 4, 16 Irwin Street, Perth to send particulars of their claims to him within one month from the date of publication of this notice at the expiration of which time the personal representative may convey or distribute the assets having regard only to the claims of which he then has notice.

Dated 11 January 2008.

O'TOOLE & CO, Commercial Lawyers.

ZX406**TRUSTEES ACT 1962**
DECEASED ESTATE

Notice to Creditors or Claimants

Beryl Daphne Brown late of Kimberley Nursing Home, Kimberley Street, Leederville, Western Australia, Retired Lecturer.

Creditors and other persons having claims (to which section 63 of the *Trustees Act 1962* relates) in respect of the Estate of the deceased who died on 1 July 2006 at Kimberley Nursing Home, Kimberley Street, Leederville, Western Australia are required by the Executor, being Ross George Stuart Harrison to send particulars of their claims to Tottle Partners, PO Box Z5405, Perth WA 6831 within 1 month of publication of this notice after which date the executor may convey or distribute the assets having regard only to the claims of which he then has notice.

TOTTLE PARTNERS.

ZX407***TRUSTEES ACT 1962**
DECEASED ESTATE

Notice to Creditors or Claimants

Creditors and other persons having claims (to which Section 63 of the *Trustees Act* relates) in respect of the Estates of the undermentioned deceased persons are required to send particulars of their claims to me on or before the 11/02/2008 after which date I may convey or distribute the assets, having regard only to the claims of which I then have notice.

Davey, Charles Joseph, late of Bethanie Waters, 18 Olivenza Crescent, Port Kennedy, died 5.11.2007 (DE19450664EM26)

Eggers, Mabel Lydia, Late of Parkview Aged Care 6 Drummond Street Redcliffe, died 29.12.2007 (DE33012075EM15)

- Gomm, Beverley Joan, late of 26 Timewell Street Dianella, died 24.11.2007 (DE19891415EM214)
- Gregory, Alice Rachel, late of McDougall Park Nursing Home, 18 Ley Street Como, died 30.11.2007 (DE19840083EM15)
- Kavanagh, Millicent Mary, late of Edinglassie Lodge Village Crescent Penrith, died 5.09.2007 (DE19894121EM16)
- Lawford, Gregory William, late of Budgarjook Community Post Office Box 1993, Broome, died 24.08.2007 (DE19971554EM36)
- Marsh, Dorothy Myrle, late of Graylands Hospital, Brockway Road Mount Claremont, died 16.08.2007 (DE30310326EM36)
- McCaughey, Beryl Winfred, late of Unit 60 RAAF Estate, 130B Bull Creek Drive Bull Creek, died 2.12.2007 (DE19763636EM17)
- Mathieu, Reginald Copper, late of 7/1217 Hay Street Perth, died 4.09.2007 (DE33060224EM12)
- Moraday, Ida May, late of Unit 3/12 Tenth Avenue, Maylands, died 28.10.2007 (DE19891462EM23)
- Reynolds, Gilbert John, late of 18 Olivenza Crescent, Port Kennedy, died 11.11.2007 (DE199415913EM16)
- Sliwa, Galina, late of Second Avenue Nursing Home 51-53 Second Avenue Mount Lawley, died 9.11.2007 (DE19813075EM22)
- Stacey, Mary Maddalena, late of Little Sisters of the Poor, 1 Croesus Street, Kalgoorlie, died 27.11.2007 (DE19861349EM27)

JOHN SKINNER, Public Trustee,
Public Trust Office,
565 Hay Street,
Perth WA 6000.

Telephone: 9222 6777

WESTERN AUSTRALIA

LOCAL GOVERNMENT ACT 1995
Consolidated Loose Leaf Version
(Including Index)

\$52.00 (incl. GST) Plus Postage
Green Binder is an additional \$17.20 if required

Available from:

State Law Publisher
10 William Street, Perth

Telephone: 9321 7688

Fax: 9321 7536

sales@dpc.wa.gov.au

STATE LAW PUBLISHER SUBSCRIPTION RATES FOR 2008

All subscriptions are for the period from 1 January to 31 December 2008. Subject to certain limitations, refunds may be allowed if a subscription is cancelled during the year. The prices quoted include GST where applicable and postage by surface mail unless stated otherwise.

GOVERNMENT GAZETTE

General *Government Gazettes* are published on Tuesday and Friday of each week, unless disrupted by public holidays or unforeseen circumstances. Special *Government Gazettes* are published periodically on any day.

All Gazettes	\$
Within WA	918.50
Interstate	935.00

Bound Volumes of full year 1,138.50

INDUSTRIAL GAZETTE

Industrial Gazette is published monthly.

	\$
Within WA	441.00
Interstate	525.00

HANSARD

Hansard is printed and distributed weekly during parliamentary sessions.

	\$
Within WA	871.20
Interstate	1,064.80

Bound Volumes of Hansard

Within WA	859.10
Interstate	872.30

STATUTES

Bound Statutes

Bound volumes are posted during March of the following year.

	\$
Within WA.....	310.20
Interstate	345.40
Overseas	402.00
Half Calf Bound Statutes	856.90

Loose Statutes

Statutes are posted weekly as they become available.

	\$
Within WA.....	334.40
Interstate	345.40

Sessional Bills

Bills are posted weekly as they become available.

	\$
Within WA	459.80
Interstate	481.80

CLAIMS FOR MISSING SUBSCRIPTION ITEMS

For a claim to be recognised as valid, written notification must be lodged at State Law Publisher, 10 William Street, Perth 6000 within 28 days of publication of the missing item.

Claims lodged after this period will not be recognised and will attract payment in full.

Order your Bound Volumes of Government Gazette 2008

An attractively presented set of 4 Bound Volumes
of Government Gazette

For Government Departments and private firms who require bound copies of Government Gazettes, the State Law Publisher offers a subscription covering 4 Quarterly Volumes at a cost of \$1,138.50.

The Gazettes will be bound in black cloth with gold foil lettering on the spine and personalised by the addition of the client's name in gold lettering on the front cover.

PLEASE NOTE

On the rare occasion where extra gazettes are published in one quarter, a fifth volume may be required. In this instance the extra cost involved will be borne by the State Law Publisher and not passed on to clients.

For further information please contact:

State Law Publisher

Telephone: 9321 7688

PERTH OBSERVATORY



THE W.A. SPECIALISTS IN
ASTRONOMICAL
RESEARCH & EDUCATIONAL
ASTRONOMY

Public Tours (day and night)
Field Nights, Lectures
Astronomical Information

Astronomical Handbook
Sun rise & set; Moon rise & set
Legal advice
Chronometer calibration
Astronomical souvenirs

SERVING WESTERN AUSTRALIA SINCE 1896

WALNUT ROAD, BICKLEY 6076
TELEPHONE 9293 8255 FAX 9293 8138

ASTRONOMY IS LOOKING UP