



WESTERN  
AUSTRALIAN  
GOVERNMENT  
**Gazette**

ISSN 1448-949X

PRINT POST APPROVED PP665002/00041

2879



PERTH, FRIDAY, 17 JULY 2009 No. 136

PUBLISHED BY AUTHORITY JOHN A. STRIJK, GOVERNMENT PRINTER AT 3.30 PM

© STATE OF WESTERN AUSTRALIA

CONTENTS

PART 1

	Page
Casino Control Act 1984—Casino Control (Area of Gaming Licence) Notice 2009 .....	2883
Firearms Act 1973—Firearms Amendment Regulations (No. 3) 2009.....	2881

PART 2

Deceased Estates .....	2910
Electoral .....	2890
Fisheries .....	2891
Health .....	2892
Local Government.....	2893
Marine/Maritime.....	2895
Minerals and Petroleum .....	2896
Planning and Infrastructure .....	2903
Premier and Cabinet.....	2907
Racing, Gaming and Liquor .....	2908
Treasury and Finance.....	2908

STATE LAW PUBLISHER

**NEW PHONE No.**

**NEW PHONE No. FOR SALES CLIENTS**

**9426 0000**

Fax. No. remains unchanged at 9321 7536

## IMPORTANT COPYRIGHT NOTICE

© State of Western Australia

This work is copyright. Apart from any use as permitted under the *Copyright Act 1968*, no part may be reproduced by any process without written permission from the Attorney General for Western Australia. Inquiries in the first instance should be directed to the Government Printer, State Law Publisher, 10 William St, Perth 6000.

## PUBLISHING DETAILS

The Western Australian *Government Gazette* is published by State Law Publisher for the State of Western Australia on Tuesday and Friday of each week unless disrupted by Public Holidays or unforeseen circumstances.

Special *Government Gazettes* containing notices of an urgent or particular nature are published periodically.

The following guidelines should be followed to ensure publication in the *Government Gazette*.

- Material submitted to the Executive Council prior to gazettal will require a copy of the signed Executive Council Minute Paper and in some cases the Parliamentary Counsel's Certificate.
- Copy must be lodged with the Sales and Editorial Section, State Law Publisher no later than 12 noon on Wednesday (Friday edition) or 12 noon on Friday (Tuesday edition).

Delivery address:

State Law Publisher  
Ground Floor,  
10 William St. Perth, 6000  
Telephone: 9426 0000 Fax: 9321 7536

- Inquiries regarding publication of notices can be directed to the Editor on (08) 9426 0010.
- Lengthy or complicated notices should be forwarded early to allow for preparation. Failure to observe this request could result in the notice being held over.

If it is necessary through isolation or urgency to fax copy, confirmation is not required by post. *If original copy is forwarded later and published, the cost will be borne by the advertiser.*

## ADVERTISING RATES AND PAYMENTS

EFFECTIVE FROM 1 JULY 2009 (Prices include GST).

Deceased Estate notices, (per estate)—\$26.60

Articles in Public Notices Section—\$62.20 minimum charge (except items of an exceptionally large nature. In these instances arrangements will be made for pricing the notice at time of lodging).

All other Notices

Per Column Centimetre—\$12.45

Bulk Notices—\$227.00 per page

Clients who have an account will only be invoiced for charges over \$50.

For charges under \$50, clients will need to supply credit card details at time of lodging notice (i.e. notice under 5cm would not be invoiced).

Clients without an account will need to supply credit card details or pay at time of lodging the notice.

# — PART 1 —

---



---

## POLICE

---



---

PO301\*

Firearms Act 1973

### Firearms Amendment Regulations (No. 3) 2009

Made by the Governor in Executive Council.

#### 1. Citation

These regulations are the *Firearms Amendment Regulations (No. 3) 2009*.

#### 2. Commencement

These regulations come into operation as follows —

- (a) regulations 1 and 2 — on the day on which these regulations are published in the *Gazette*;
- (b) the rest of the regulations — on the day after that day.

#### 3. Regulations amended

These regulations amend the *Firearms Regulations 1974*.

#### 4. Schedule 1A replaced

Delete Schedule 1A and insert:

#### Schedule 1A — Fees

[r. 2]

Item	Fee for	Fee (\$)
1.	Application for firearm licence (r. 3A, 3B) —	
	(a) by person without such a licence	175.00
	(b) by person renewing such a licence	41.50

<b>Item</b>	<b>Fee for</b>	<b>Fee (\$)</b>
	(c) by person with such a licence wanting licence for one or more additional firearms	28.00
2.	Application for firearm collector's licence (r. 3A, 3B) —	
	(a) by person without such a licence	206.00
	(b) by person renewing such a licence	41.50
	(c) by person with such a licence wanting licence for one or more additional firearms	28.00
3.	Application for corporate licence (r. 3A, 3B) —	
	(a) by person without such a licence	364.00
	(b) by person renewing such a licence	104.00
	(c) by person with such a licence wanting licence for one or more additional firearms	28.00
4.	Application for dealer's licence (r. 3A, 3B) —	
	(a) by person without such a licence	364.00
	(b) by person renewing such a licence	96.00
5.	Application for repairer's licence (r. 3A, 3B) —	
	(a) by person without such a licence	364.00
	(b) by person renewing such a licence	73.00
6.	Application for manufacturer's licence (r. 3A, 3B) —	
	(a) by person without such a licence	364.00
	(b) by person renewing such a licence	73.00
7.	Application for shooting gallery licence (r. 3A, 3B) —	
	(a) by person without such a licence	232.00
	(b) by person renewing such a licence	77.00
8.	Application for ammunition collector's licence (r. 3A, 3B) —	
	(a) by person without such a licence	218.00
	(b) by person renewing such a licence	64.00
9.	Application for permit under s. 17 of the Act, per month or part of a month for which permit issued	53.00
10.	Extract of Licence (r. 7A)	19.00
11.	Duplicate of licence (r. 8)	30.00
12.	Replacement for an Extract of Licence (r. 8)	19.00
13.	Police custody of firearm, per year or part of year (r. 11)	134.00

By Command of the Governor,

PETER CONRAN, Clerk of the Executive Council.

---

---

**RACING, GAMING AND LIQUOR**

---

---

RG301\*

Casino Control Act 1984

**Casino Control (Area of Gaming Licence)  
Notice 2009**

Made by the Gaming and Wagering Commission of Western Australia with the approval of the Minister for Racing and Gaming under the *Casino Control Act 1984* section 21(4a) and (4c).

**1. Citation**

This notice is the *Casino Control (Area of Gaming Licence) Notice 2009*.

**2. Commencement**

This notice comes into operation on the day after which it is published in the *Gazette*.

**3. Term used: the casino gaming licence**

In this notice —

***the casino gaming licence*** means the casino gaming licence granted in relation to the premises at Burswood Island.

**4. Area to which the casino gaming licence relates**

The areas set out in the *Casino Control (Area of Gaming Licence) Notice (No. 2) 2008*, published in the *Gazette* of 16 December 2008, p. 5259-64, as being the areas to which the casino gaming licence relates are altered, so that the respective shaded areas demarcated on the plans set out in Schedule 1 to this notice in relation to —

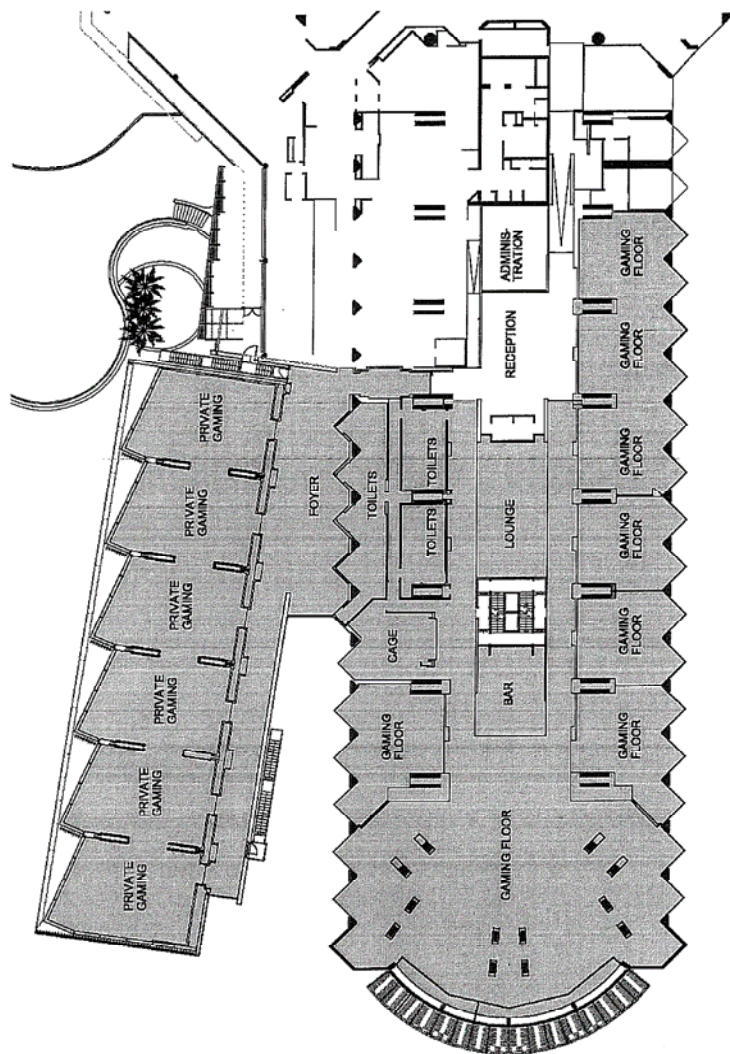
- (a) the international gaming facility (Intercontinental Burswood Resort Hotel); and
- (b) the lower plaza level (Intercontinental Burswood Resort Hotel); and
- (c) the basement (Casino); and
- (d) the ground floor (Casino); and
- (e) the top floor (Casino),

of the premises known as the Burswood Entertainment Complex, are the areas to which the casino gaming licence relates.

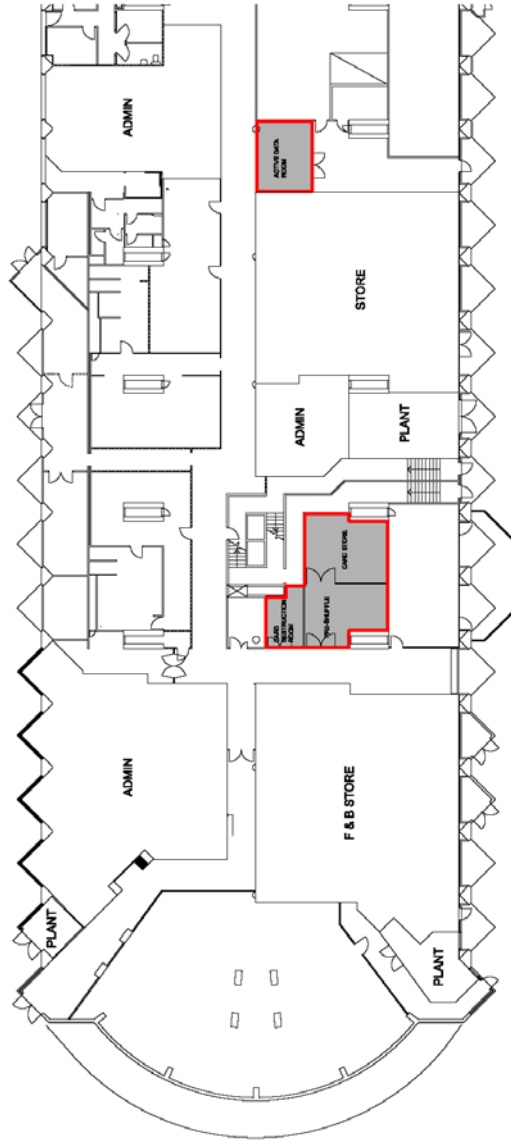
**5. Revocation**

The *Casino Control (Area of Gaming Licence) Notice (No. 2) 2008* is revoked.

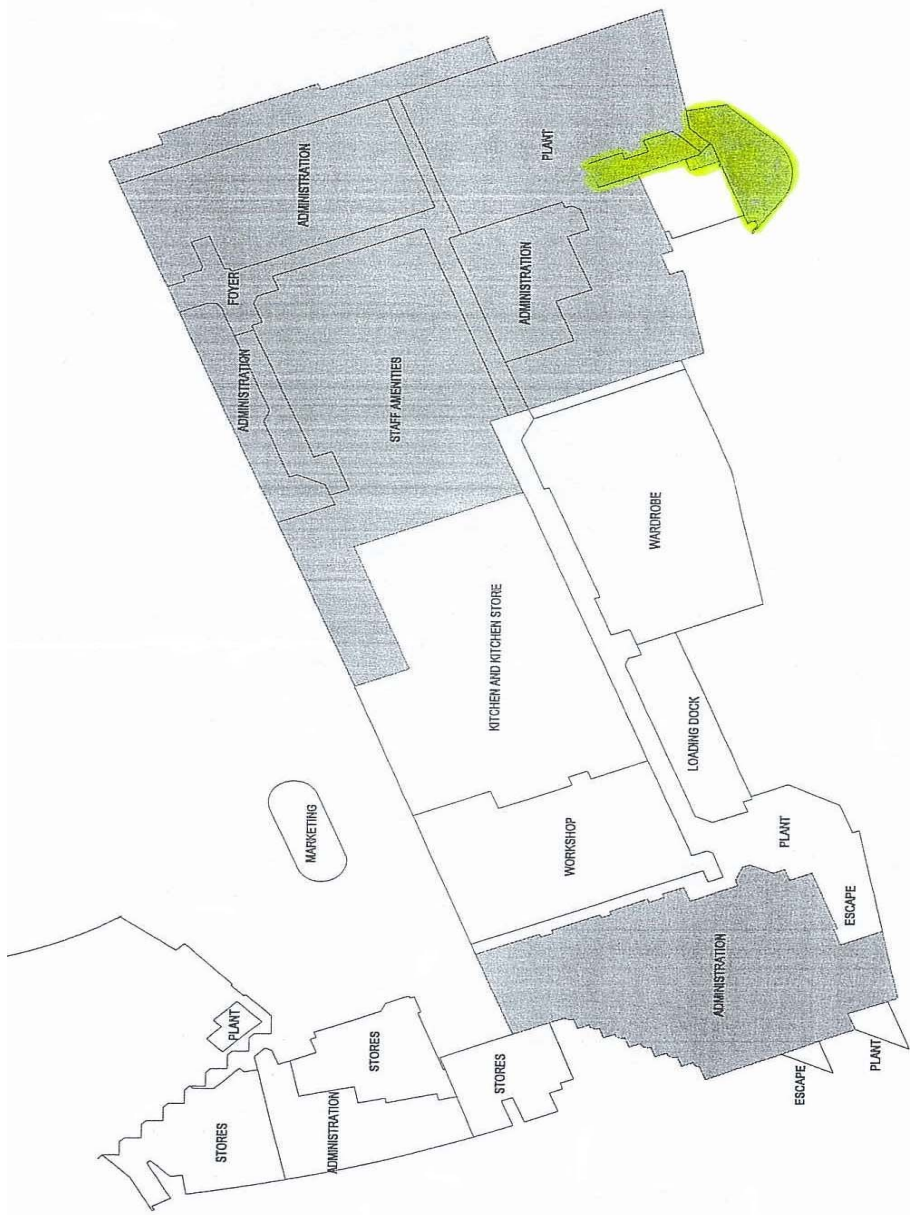
**Schedule 1 — Areas to which the casino gaming licence relates**



Plan of the International Gaming Facility

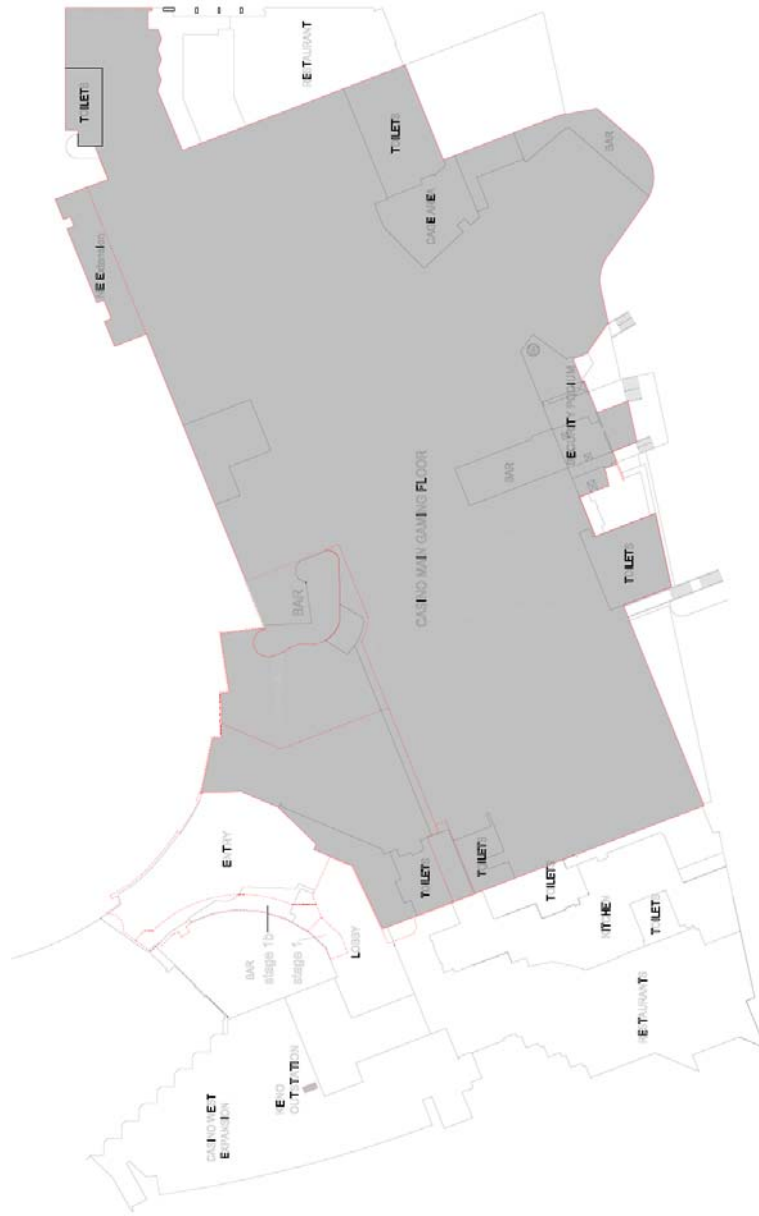


Plan of the lower plaza level showing the Card Destruction Room, Pre-Shuffle Room, Card Store Room and Active Data Room

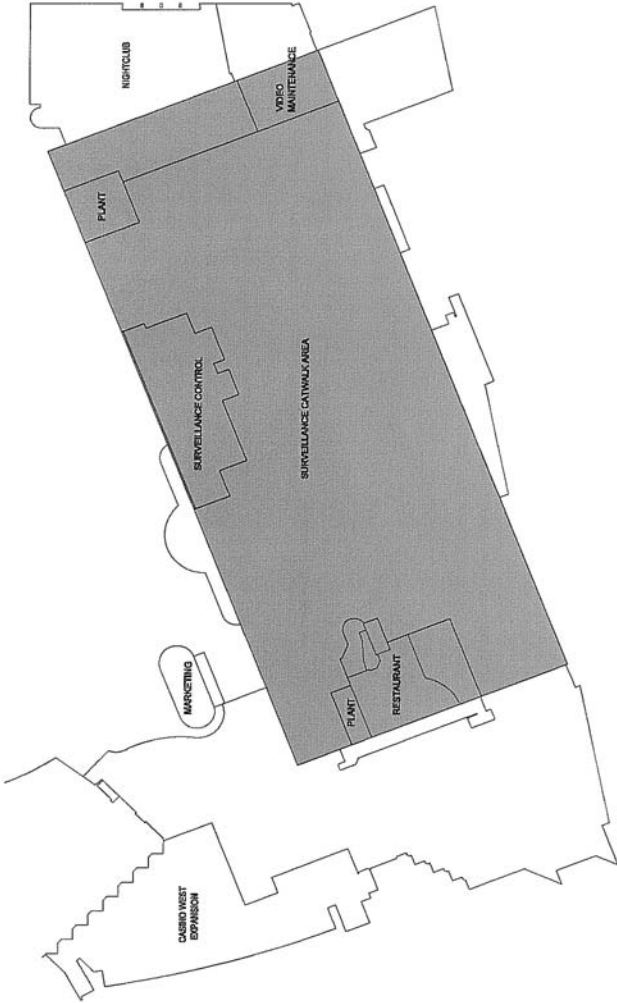


Plan of the Basement showing the Administration Area, Count Facilities and Secure Storage Areas





Plan of the Ground Floor, showing the Gaming Area



Plan of the Top Floor, showing the Surveillance Area and Restaurant on the Mezzanine Level



---

## — PART 2 —

---

---

### ELECTORAL

---

EC401\*

**ELECTORAL ACT 1907**  
REGISTRATION OF POLITICAL PARTIES  
Cancellation of Registration  
NEW COUNTRY PARTY

Under section 62L(2)(b) of the *Electoral Act 1907* the Electoral Commissioner may cancel the registration of a political party if the Electoral Commissioner is satisfied on reasonable grounds that the party is not a parliamentary party and does not have at least 500 members who are electors.

The Electoral Commissioner is satisfied on reasonable grounds that the New Country Party is not a parliamentary party and does not have at least 500 members who are electors.

Under section 62L(5) of the *Electoral Act 1907* the Electoral Commissioner is required to—

- (a) give notice of the cancellation and the reasons for it to the secretary of the party;
- (b) give notice of the cancellation in the *Gazette*.

Notice in accordance with (a) has been given and this gazettal is in accordance with (b) above.

WARWICK GATELY AM, Electoral Commissioner.

---

EC402\*

**ELECTORAL ACT 1907**  
REGISTRATION OF POLITICAL PARTIES  
Cancellation of Registration  
LIBERALS FOR FORESTS

Under section 62L(2)(c) of the *Electoral Act 1907* the Electoral Commissioner may cancel the registration of a political party if the Electoral Commissioner is satisfied on reasonable grounds that the candidates at a conjoint election held after the registration of the party did not include at least one candidate endorsed by the party.

The Electoral Commissioner is satisfied on reasonable grounds that that the candidates at a conjoint election held after the registration of the party did not include at least one candidate endorsed by liberals for forests

Under section 62L(5) of the *Electoral Act 1907* the Electoral Commissioner is required to—

- (c) give notice of the cancellation and the reasons for it to the secretary of the party;
- (d) give notice of the cancellation in the *Gazette*.

Notice in accordance with (a) has been given and this gazettal is in accordance with (b) above.

WARWICK GATELY AM, Electoral Commissioner.

---

EC403\*

**ELECTORAL ACT 1907**  
REGISTRATION OF POLITICAL PARTIES  
Cancellation of Registration  
ONE NATION WESTERN AUSTRALIA

Under section 62L(1) of the *Electoral Act 1907* the Electoral Commissioner may cancel the registration of a political party at the written request of the secretary of the party.

The Electoral Commissioner has received a written request of the secretary of One Nation Western Australia to cancel the registration of the party.

Under section 62L(5) of the *Electoral Act 1907* the Electoral Commissioner is required to—

- (e) give notice of the cancellation and the reasons for it to the secretary of the party;
- (f) give notice of the cancellation in the *Gazette*.

Notice in accordance with (a) has been given and this gazettal is in accordance with (b) above.

WARWICK GATELY AM, Electoral Commissioner.

---

## FISHERIES

---

FI401\*

### FISH RESOURCES MANAGEMENT ACT 1994

#### JOINT AUTHORITY SOUTHERN DEMERSAL GILLNET AND DEMERSAL LONGLINE MANAGED FISHERY MANAGEMENT PLAN AMENDMENT 2009

FD 1782/99 [915]

Made by the person holding or performing the functions of the office of the Minister, as delegate of the Joint Authority, under sections 19, 25 and 54.

#### 1. Citation

This instrument is the *Joint Authority Southern Demersal Gillnet and Demersal Longline Managed Fishery Management Plan Amendment 2009*.

#### 2. Plan amended

The amendments in this instrument are to the *Joint Authority Southern Demersal Gillnet and Demersal Longline Managed Fishery Management Plan 1992*. \*

#### 3. Clause 7C replaced

Clause 7C is repealed and the following clause inserted instead—

##### “Closure of an area within the Fishery

7C. (1) The CEO may, by notice published in the *Gazette*, prohibit any fishing activity in any specified waters of the Fishery for the period specified in the notice if the CEO is satisfied that the prohibition is required to protect breeding stocks of whiskery shark.

(2) In determining the need to protect breeding stocks of whiskery shark the CEO must take into account advice received from the Department’s Director of Fisheries Research, and any other relevant advice, in relation to the long-term sustainability of the species.

(3) A notice made in accordance with subclause (1)—

- (a) may only be made after consultation with the licence holders; and
- (b) may apply at all times or for a specified period; and
- (c) revokes any previous notice made under that subclause.

(4) A person must not fish in any waters of the Fishery at a time when fishing in those waters has been prohibited by a notice made under subclause (1).”

#### 4. Schedule 3 repealed

Schedule 3 is repealed.

[ \* Published in the *Gazette* of 19 October 1992. ]

Dated this 8th day of July 2009.

NORMAN MOORE, Minister for Fisheries,  
(as delegate of the Western Australian Fisheries Joint Authority).

FI402\*

### FISH RESOURCES MANAGEMENT ACT 1994

#### KIMBERLEY PRAWN MANAGED FISHERY MANAGEMENT PLAN 1993

##### Areas Closed to Fishing for Prawns

##### *Notice No. 2 of 2009*

I, Rick Fletcher, Chief Executive Officer of the Department of Fisheries, in accordance with clause 17 of the *Kimberley Prawn Managed Fishery Management Plan 1993* (the Plan) and being of the opinion that the prohibition is required in the better interests of the Kimberley Prawn Managed Fishery, do hereby—

1. Cancel *Notice No. 1 of 2009*, dated 10 March 2009;

2. Prohibit fishing for prawns in those parts of the Kimberley Prawn Managed Fishery (the Fishery), between the times and dates provided for in items (a) to (c) below—

(a) Fishing for prawns is prohibited in the waters described in Schedule 1 of the Plan from the date of the gazettal of *Notice No.2 of 2009*, until 0600 hours WST on 1 September 2009;

(b) Fishing for prawns is prohibited in the waters described in (i) to (vii) below from the date of the gazettal of this Notice until 1630 WST on 1 December 2009—

(i) **Collier Bay Inshore Closure**

Waters inshore of a line commencing at the intersection of 15°52.20' south latitude and 124°26.2' east longitude; thence generally south to 16° 04.2' south latitude and 124°26.3' east longitude; thence generally south west to 16°17.00' south latitude and 124°18.1' east longitude; thence generally west to 16°17.2' south latitude and 124°07.6' east longitude;

(ii) **Brunswick Bay-York Sound Closure**

Waters inshore of a line commencing at the intersection of 15°15.20' south latitude and 124°40.80' east longitude; thence generally north east to 15°09.50' south latitude and 124°50' east longitude; thence generally north east to 15°00.45' south latitude and 124°54.20' east longitude (Desfontaines Island); thence generally east to 14°57.90' south latitude and 125°01.20' east longitude (Ena Island); thence generally north east to 14°45.30' south latitude and 125°08.10' east longitude (Cape Pond);

(iii) **Admiralty Gulf Inshore Closure**

Waters inshore a line commencing at the intersection of 14°19.50' south latitude and 125°43.50' east longitude; thence generally south east to 14°25.18' south latitude and 125°48.00' east longitude; thence due east to 14°25.18' south latitude and 125°55.00' east longitude; thence generally north east to 14°19.40' south latitude and 125°57.60' east longitude; thence due east to 14°19.40' south latitude and 126°04.00' east longitude (the high water mark on the mainland);

(iv) **Napier Broome Bay Inshore Closure**

Waters inshore of a line commencing at the intersection 14°02.63' south latitude and 126°29.57' east longitude; thence generally south east to 14°05.2' south latitude and 126°31.3' east longitude; thence generally south east to 14°06.35' south latitude and 126°35.51'; thence generally north east to 13°58.3' south latitude and 126°42.2' east longitude; thence generally north east to 13°55.78' south latitude and 126°48.38' east longitude.

(c) Fishing for prawns is prohibited in the waters described in Schedule 1 of the Plan during the period commencing at 1630 hours WST on 1 December 2009 and ending at 0600 hours WST on 1 May 2010.

(WST—Western Standard Time)

RICK FLETCHER, Chief Executive Officer.

Dated this 10th day of July 2009.

---



---

## HEALTH

---



---

HE401\*

### MEDICAL PRACTITIONERS ACT 2008

#### MEDICAL (UNMET AREA OF NEED) DETERMINATION (NO. 16) 2009

Made by the Minister for Health pursuant to section 34(1) of the *Medical Practitioners Act 2008*.

#### Citation

1. This determination may be cited as the *Medical (Unmet Area of Need) Determination (No. 16) 2009*.

#### Commencement

2. This determination comes into operation on the day on which it is published in the *Government Gazette*.

#### Unmet area of need

3. The area of need specified in the Schedule is determined to be an unmet area of need for the purposes of section 34(2)(b)(iv) of the Act.

**Expiry of determination**

4. This determination expires two years after its commencement.

## SCHEDULE

GENERAL MEDICAL SERVICES IN THE SUBURB OF MERRIWA IN THE CITY OF WANNEROO.

Dated this 12th day of July 2009.

Dr KIM HAMES MLA, Deputy Premier,  
Minister For Health.

---



---

**LOCAL GOVERNMENT**


---



---

LG401\*

LOCAL GOVERNMENT ACT 1995

*Shire of Cranbrook*

(BASIS OF RATES)

Department of Local Government.

DLG: CB5-4#02

It is hereby notified for public information that in accordance with the provisions of section 6.28 of the *Local Government Act 1995*, the Director General of the Department of Local Government, under delegation from the Hon John Castrilli MLA, Minister for Local Government, being charged for the time being with the administration of the *Local Government Act 1995*, has determined that the method of valuing the land described in the Schedules hereunder shall be gross rental value for the purposes of rating with effect from 1 July 2009.

JENNIFER MATHEWS, Director General.

---

**SCHEDULES**

ADDITIONS TO GROSS RENTAL VALUE AREA

SHIRE OF CRANBROOK

All those portions of land comprised in the schedules below—

**SCHEDULE “A”**

All that portions of land being Lot 3 as shown on Diagram 89113 and Lot 4 and Lot 5 as shown on Diagram 90067.

**SCHEDULE “B”**

All that portions of land being Lots 1 to 71 inclusive as shown on Strata Pan 33176.

LG402\*

LOCAL GOVERNMENT ACT 1995

*Shire of Ravensthorpe*

(BASIS OF RATES)

Department of Local Government.

DLGRD: RA5-4#03

It is hereby notified for public information that in accordance with the provisions of section 6.28 of the *Local Government Act 1995*, the Director General of the Department of Local Government under delegation from the Hon G M (John) Castrilli MLA, Minister for Local Government, being charged for the time being with the administration of the *Local Government Act 1995*, has determined that the method of valuing the land described in the Schedule hereunder shall be gross rental value for the purposes of rating with effect from 8 May 2009.

JENNIFER MATHEWS, Director General.

**SCHEDULE**  
**ADDITIONS TO GROSS RENTAL VALUE AREA**  
**SHIRE OF RAVENSTHORPE**

All that portion of land being Lot 201, Lots 215 to 225 inclusive, Lots 239 to 251 inclusive and Lots 255 to 263 inclusive as shown on Deposited Plan 51736; Lots 8 to 31 inclusive as shown on Deposited Plan 53841; Lots 226 to 238 inclusive and Lots 252 to 254 inclusive as shown on Deposited Plan 54599; Lots 202 to 214 inclusive and Lots 264 to 267 inclusive as shown on Deposited Plan 54600; Lots 501 to 551 inclusive as shown on Deposited Plan 58148 and Lot 6381 as shown on Diagram 94334.

**LG403\***

**LOCAL GOVERNMENT ACT 1995**  
*City of Swan*  
**(BASIS OF RATES)**

Department of Local Government.

DLGRD: SW5-4#04

It is hereby notified for public information that in accordance with the provisions of section 6.28 of the Local Government Act 1995, the Director General of the Department of Local Government under delegation from the Hon G M (John) Castrilli MLA, Minister for Local Government, being charged for the time being with the administration of the Local Government Act 1995, has determined that the method of valuing the land described in the Schedule hereunder shall be gross rental value for the purposes of rating with effect from the date of gazettal.

JENNIFER MATHEWS, Director General.

**SCHEDULES**  
**ADDITIONS TO GROSS RENTAL VALUE AREA**  
**CITY OF SWAN**

All those portions of land comprised in the schedules below—

**SCHEDULE "A"**

All that portion of land being Lot 62 as shown on Plan 3106; Lot 10, Lot 23 and Lot 65 as shown on Plan 3952; Lot 49 as shown on Plan 4460; Lot 94 as shown on Plan 4473; Lot 78 as shown on Plan 4539; Lot 122 as shown on Plan 4553; Lot 150 as shown on Plan 4804; Lot 46 as shown on Plan 5879; Lot 32 as shown on Plan 6604; Lot 42 as shown on Plan 6878; Lot 111 as shown on Plan 13746; Lot 15 as shown on Plan 13811; Lot 26 as shown on Plan 13812; Lot 2 as shown on Plan 17359; Lot 5 as shown on Plan 17606; Lot 131 as shown on Plan 18108; Lot 26 as shown on Plan 18486; Lot 211 as shown on Plan 18563; Lot 19 as shown on Plan 19859; Lot 140 as shown on Plan 21648; Lot 53 as shown on Plan 24019 and Lot 84 as shown on Plan 24028.

**SCHEDULE "B"**

All that portion of land being Lot 106 as shown on Deposited Plan 25497; Lot 7 as shown on Deposited Plan 30344; Lot 153 as shown on Deposited Plan 31283; Lot 447 as shown on Deposited Plan 32258; Lot 54 as shown on Deposited Plan 40215; Lot 444 as shown on Deposited Plan 44574; Lot 237 as shown on Deposited Plan 45220; Lot 547 as shown on Deposited Plan 52155.

**SCHEDULE "C"**

All that portion of land being Lot 1 as shown on Diagram 11143; Lot 39 as shown on Diagram 46801; Lot 4 as shown on Diagram 55131; Lot 6 as shown on Diagram 55931; Lot 8 as shown on Diagram 61604; Lot 51 as shown on Diagram 64466; Lot 143 as shown on Diagram 73295; Lot 1 as shown on Diagram 79568; Lot 41 as shown on Diagram 90319; Lot 60 as shown on Diagram 95351; Lot 3 as shown on Diagram 96761 and Lot 10 as shown on Diagram 98333.

**LG404\***

**LOCAL GOVERNMENT ACT 1995**  
*City of Armadale*  
**(Basis of Rates)**

Department of Local Government.

DLGRD: AK5-4#06

It is hereby notified for public information that in accordance with the provisions of section 6.28 of the *Local Government Act 1995*, the Director General of the Department of Local Government, under



delegation from the Hon G M (John) Castrilli MLA, Minister for Local Government, being charged for the time being with the administration of the *Local Government Act 1995*, has determined that the method of valuing the land described in the schedule hereunder shall be gross rental value for the purposes of rating with effect from 1 July 2009.

JENNIFER MATHEWS, Director General.

---

SCHEDULES  
**ADDITION TO GROSS RENTAL VALUE AREA**  
CITY OF ARMADALE

All those portions of land comprised in the schedules below—

**SCHEDULE “A”**

All that portion of land being Lot 150 as shown on Deposited Plan 28497 and Lots 301 to 327 inclusive as shown on Deposited Plan 58348.

**SCHEDULE “B”**

All that portion of land being Lot 9 as shown on Plan 16906.

**SCHEDULE “C”**

All that portion of land being Lots 1 to 3 inclusive as shown on Diagram 3358; Lot 5 as shown on Diagram 21244; Lot 12 as shown on Diagram 48809; Lot 20 as shown on Diagram 59559; Lot 12 as shown on Diagram 66429 and Lot 5 as shown on Diagram 74357.

LG405\*

**DOG ACT 1976**  
COLOUR OF DOG REGISTRATION TAGS

The Acting Minister for Local Government hereby orders, under section 18(2) of the *Dog Act 1976*, that the colour specified in the following table for a registration period shall be the colour of registration tags issued under section 16(6) of the Act for that period.

TABLE

Registration Period Ending	Colour
31 October 2010	Yellow
31 October 2011	Red
31 October 2012	Blue
31 October 2013	Green

Hon JOHN DAY MLA, Minister for Planning;  
Culture and the Arts; Acting Minister for Local Government;  
Citizenship and Multicultural Interests; Heritage.

Dated: 2 July 2009.

---

## MARINE/MARITIME

---

MX101\*

*CORRECTION*  
**SHIPPING AND PILOTAGE ACT 1967**

Office of the Minister for Transport.

In *Gazette* No. 119 of 26 June 2009, page 2580 an error occurred in which the notice reads Ashley John McDonald as the port of Carnarvon (Useless Loop). The correct notice follows.

It is hereby notified for general information that the Governor, in Executive Council, has approved in accordance with Section 4 of the *Shipping and Pilotage Act 1967*, the appointment of Ashley John McDonald as pilot for the Port of Carnarvon (Useless Loop)

SIMON O'BRIEN MLC, Minister for Transport.

---

**MINERALS AND PETROLEUM**

---

**MP401\*****OFFSHORE PETROLEUM AND GREENHOUSE GAS STORAGE ACT 2006****EXPIRATION OF EXPLORATION PERMIT**

Exploration Permit No.WA-345-P held by OMV Australia Pty Ltd and TAP (Shelfal) Pty Ltd expired on 10 July 2009.

W. L. TINAPPLE, Executive Director,  
Petroleum and Environment Division.

---

**MP402\*****MINING ACT 1978****INSTRUMENT OF EXEMPTION OF LAND**

The Minister responsible for the *Mining Act 1978*, pursuant to the powers conferred on him by Section 19 of the *Mining Act 1978*, hereby declares the land described hereunder (not being private land or land that is the subject of a mining tenement or an application for a mining tenement) exempt from Divisions 1 to 5 of Part IV of the *Mining Act 1978*.

**Description of Land**

Land designated S19/316 in the Tengraph electronic plan of the Department of Mines and Petroleum. A geospatial description is filed at pages 4 and 5 of Department of Mines and Petroleum File No A1112/200901

**Area of Land**

4903.9395 hectares

**Locality**

11 kilometres South West of Onslow.

Dated at Perth this 6th day of July 2009.

NORMAN MOORE MLC, Minister for Mines and Petroleum.

---

**MP403\*****MINING ACT 1978****INSTRUMENT OF EXEMPTION OF LAND—EXTENSION OF PERIOD**

The Minister for Mines and Petroleum pursuant to the powers conferred on him by Section 19 of the *Mining Act 1978*, hereby extends the exemption granted on 27 July 2005 and published in the *Government Gazette* dated 12 August 2005, and extended 21 June 2007 and published in the *Government Gazette* dated 06 July 2007 of those areas described hereunder (not being private land or land that is the subject of a mining tenement or an application therefor) from Divisions 1 to 5 of Part IV of the *Mining Act 1978*, for a further period of two years expiring on 26 July 2011.

**Description of Land****Area 1—**

That portion of land designated "S19/198" in Tengraph, as shown bordered 'pink' on the plan at page 44 of Mines File A0412/200501.

Area: 759.06 hectares      Location: Carnarvon

**Area 2—**

That portion of land designated "S19/199" in Tengraph, as shown bordered 'pink' on the plan at page 12 of Mines File A0434/200501.

Area: 1204.02 hectares      Location: Carnarvon

**Area 3—**

That portion of land designated "S19/200" in Tengraph, as shown bordered 'pink' on the plan at page 43 of Mines File A0435/200501.

Area: 549.34 hectares      Location: Carnarvon

**Area 4—**

That portion of land designated "S19/201" in Tengraph, as shown bordered 'pink' on the plan at page 22 of Mines File A0433/200501.

Area: 1849.15 hectares      Location: Carnarvon

## Area 5—

That portion of land designated “S19/202” in Tengraph, as shown bordered ‘pink’ on the plan at page 41 of Mines File A0433/200501.

Area: 4486.63 hectares      Location: Carnarvon

## Area 6—

That portion of land designated “S19/210” in Tengraph, as shown bordered ‘pink’ on the plan at page 25 of Mines File A0433/200501.

Area: 3.3 hectares      Location: Uaroo

## Area 7—

That portion of land designated “S19/211” in Tengraph, as shown bordered ‘pink’ on the plan at page 24 of Mines File A0433/200501.

Area: 100 hectares      Location: Nanutarra

## Area 8—

That portion of land designated “S19/218” in Tengraph, as shown bordered ‘pink’ on the plan at page 8 of Mines File A0436/200501.

Area: 30.69 hectares      Location: Minilya

Dated at Perth this 8th day of July 2009.

NORMAN MOORE MLC, Minister for Mines and Petroleum.

**MP404\*****MINING ACT 1978****INSTRUMENT OF EXEMPTION OF LAND—EXTENSION OF PERIOD**

The Minister for Mines and Petroleum pursuant to the powers conferred on him by Section 19 of the *Mining Act 1978*, hereby extends the exemption granted on 27 July 2005 and published in the *Government Gazette* dated 12 August 2005, and extended on 14 June 2007 and published in the *Government Gazette* dated 22 June 2007 of those areas described hereunder (not being private land or land that is the subject of a mining tenement or an application therefor) from Divisions 1 to 5 of Part IV of the *Mining Act 1978*, for a further period of two years expiring on 26 July 2011.

**Description of Land**

## Area 1—

That portion of land designated “S19/203” in Tengraph, as shown bordered ‘pink’ on the plan at page 10 of Mines File A0435/200501.

Area: 30.0316 hectares      Location: Mt Stuart

## Area 2—

That portion of land designated “S19/204” in Tengraph, as shown bordered ‘pink’ on the plan at page 12 of Mines File A0434/200501.

Area: 4.7372 hectares      Location: Mt Stuart

## Area 3—

That portion of land designated “S19/205” in Tengraph, as shown bordered ‘pink’ on the plan at page 14 of Mines File A0435/200501.

Area: 4.9250 hectares      Location: Nanutarra

## Area 4—

That portion of land designated “S19/212” in Tengraph, as shown bordered ‘pink’ on the plan at page 22 of Mines File A0433/200501.

Area: 12.9940 hectares      Location: Marrila

## Area 5—

That portion of land designated “S19/213” in Tengraph, as shown bordered ‘pink’ on the plan at page 21 of Mines File A0433/200501.

Area: 4.2827 hectares      Location: Marrila

## Area 6—

That portion of land designated “S19/214” in Tengraph, as shown bordered ‘pink’ on the plan at page 20 of Mines File A0433/200501.

Area: 4.6738 hectares      Location: Marrila

## Area 7—

That portion of land designated “S19/215” in Tengraph, as shown bordered ‘pink’ on the plan at page 19 of Mines File A0433/200501.

Area: 3.5982 hectares      Location: Minilya

## Area 8—

That portion of land designated “S19/216” in Tengraph, as shown bordered ‘pink’ on the plan at page 18 of Mines File A0433/200501.

Area: 2.0237 hectares      Location: Minilya

## Area 9—

That portion of land designated “S19/217” in Tengraph, as shown bordered ‘pink’ on the plan at page 17 of Mines File A0433/200501.

Area: 818.8599 hectares      Location: Minilya

## Area 10—

That portion of land designated “S19/220” in Tengraph, as shown bordered ‘pink’ on the plan at page 8 of Mines File A0437/200501.

Area: 1.3767 hectares      Location: Wooramel

## Area 11—

That portion of land designated “S19/221” in Tengraph, as shown bordered ‘pink’ on the plan at page 9 of Mines File A0437/200501.

Area: 4.6447 hectares      Location: Yarning

Dated at Perth this 8th day of July 2009.

NORMAN MOORE MLC, Minister for Mines and Petroleum.

**MP405\*****MINING ACT 1978****INSTRUMENT OF EXEMPTION OF LAND—EXTENSION OF PERIOD**

The Minister for Mines and Petroleum pursuant to the powers conferred on him by Section 19 of the *Mining Act 1978*, hereby extends the exemption granted on 25 January 2006 and published in the *Government Gazette* dated 03 February 2006, and extended 13 December 2007 and published in the *Government Gazette* dated 21 December 2007 of those areas described hereunder (not being private land or land that is the subject of a mining tenement or an application therefor) from Divisions 1 to 5 of Part IV of the *Mining Act 1978*, for a further period from 25 January 2010 to 26 July 2011.

**Description of Land**

## Area 1—

That portion of land designated “S19/235” in Tengraph, as shown shaded ‘pink’ on the plan at page 8 of Mines File A0412/200502.

Area: 117.25 hectares      Location: Rabbit Hill

## Area 2—

That portion of land designated “S19/236” in Tengraph, as shown shaded ‘pink’ on the plan at page 10 of Mines File A0412/200502.

Area: 37.5 hectares      Location: Trig Survey Station YRY 97

## Area 3—

That portion of land designated “S19/237” in Tengraph, as shown shaded ‘pink’ on the plan at page 12 of Mines File A0412/200502.

Area: 61.75 hectares      Location: Trig Survey Station YRY 100

## Area 4—

That portion of land designated “S19/238” in Tengraph, as shown shaded ‘pink’ on the plan at page 14 of Mines File A0412/200502.

Area: 23.75 hectares      Location: Burkett

## Area 5—

That portion of land designated “S19/239” in Tengraph, as shown shaded ‘pink’ on the plan at page 16 of Mines File A0412/200502.

Area: 25.38 hectares      Location: Trig Survey Station YRY 105

## Area 6—

That portion of land designated “S19/240” in Tengraph, as shown shaded ‘pink’ on the plan at page 18 of Mines File A0412/200502.

Area: 21.5 hectares      Location: Minga Bore

## Area 7—

That portion of land designated “S19/241” in Tengraph, as shown shaded ‘pink’ on the plan at page 20 of Mines File A0412/200502.

Area: 25.81 hectares      Location: Minga Bore

## Area 8—

That portion of land designated “S19/242” in Tengraph, as shown shaded ‘pink’ on the plan at page 22 of Mines File A0412/200502.

Area: 28 hectares Location: Neemarabada Bore

## Area 9—

That portion of land designated “S19/243” in Tengraph, as shown shaded ‘pink’ on the plan at page 24 of Mines File A0412/200502.

Area: 153.75 hectares Location: Minilya

## Area 10—

That portion of land designated “S19/244” in Tengraph, as shown shaded ‘pink’ on the plan at page 26 of Mines File A0412/200502.

Area: 47.25 hectares Location: Minilya

## Area 11—

That portion of land designated “S19/245” in Tengraph, as shown shaded ‘pink’ on the plan at page 28 of Mines File A0412/200502.

Area: 51 hectares Location: Minilya

## Area 12—

That portion of land designated “S19/246” in Tengraph, as shown shaded ‘pink’ on the plan at page 30 of Mines File A0412/200502.

Area: 127.38 hectares Location: Minilya

## Area 13—

That portion of land designated “S19/247” in Tengraph, as shown shaded ‘pink’ on the plan at page 32 of Mines File A0412/200502.

Area: 2.5 hectares Location: Minilya

## Area 14—

That portion of land designated “S19/248” in Tengraph, as shown shaded ‘pink’ on the plan at page 34 of Mines File A0412/200502.

Area: 28.13 hectares Location: Trig Survey Station WPL 111

## Area 15—

That portion of land designated “S19/249” in Tengraph, as shown shaded ‘pink’ on the plan at page 36 of Mines File A0412/200502.

Area: 30 hectares Location: Marrila

## Area 16—

That portion of land designated “S19/250” in Tengraph, as shown shaded ‘pink’ on the plan at page 38 of Mines File A0412/200502.

Area: 25.22 hectares Location: Marrila

## Area 17—

That portion of land designated “S19/251” in Tengraph, as shown shaded ‘pink’ on the plan at page 40 of Mines File A0412/200502.

Area: 45 hectares Location: Marrila

## Area 18—

That portion of land designated “S19/252” in Tengraph, as shown shaded ‘pink’ on the plan at page 42 of Mines File A0412/200502.

Area: 30.53 hectares Location: Marrila

## Area 19—

That portion of land designated “S19/253” in Tengraph, as shown shaded ‘pink’ on the plan at page 44 of Mines File A0412/200502.

Area: 44.13 hectares Location: Minilya

## Area 20—

That portion of land designated “S19/254” in Tengraph, as shown shaded ‘pink’ on the plan at page 46 of Mines File A0412/200502.

Area: 52.25 hectares Location: Gnargoo Range

## Area 21—

That portion of land designated “S19/255” in Tengraph, as shown shaded ‘pink’ on the plan at page 48 of Mines File A0412/200502.

Area: 52.5 hectares Location: Gnargoo Range

## Area 22—

That portion of land designated “S19/256” in Tengraph, as shown shaded ‘pink’ on the plan at page 50 of Mines File A0412/200502.

Area: 52.5 hectares Location: Lyndon River

## Area 23—

That portion of land designated “S19/257” in Tengraph, as shown shaded ‘pink’ on the plan at page 52 of Mines File A0412/200502.

Area: 27 hectares      Location: Lyndon River

## Area 24—

That portion of land designated “S19/258” in Tengraph, as shown shaded ‘pink’ on the plan at page 54 of Mines File A0412/200502.

Area: 50 hectares      Location: Giralia Range

## Area 25—

That portion of land designated “S19/259” in Tengraph, as shown shaded ‘pink’ on the plan at page 56 of Mines File A0412/200502.

Area: 26 hectares      Location: Giralia Range

## Area 26—

That portion of land designated “S19/260” in Tengraph, as shown shaded ‘pink’ on the plan at page 58 of Mines File A0412/200502.

Area: 60.25 hectares      Location: Warroora

## Area 27—

That portion of land designated “S19/261” in Tengraph, as shown shaded ‘pink’ on the plan at page 60 of Mines File A0412/200502.

Area: 106 hectares      Location: Warroora

## Area 28—

That portion of land designated “S19/262” in Tengraph, as shown shaded ‘pink’ on the plan at page 62 of Mines File A0412/200502.

Area: 65 hectares      Location: Warroora

## Area 29—

That portion of land designated “S19/263” in Tengraph, as shown shaded ‘pink’ on the plan at page 64 of Mines File A0412/200502.

Area: 65 hectares      Location: Warroora

## Area 30—

That portion of land designated “S19/264” in Tengraph, as shown shaded ‘pink’ on the plan at page 66 of Mines File A0412/200502.

Area: 52.5 hectares      Location: Warroora

## Area 31—

That portion of land designated “S19/265” in Tengraph, as shown shaded ‘pink’ on the plan at page 68 of Mines File A0412/200502.

Area: 51.75 hectares      Location: Warroora

## Area 32—

That portion of land designated “S19/266” in Tengraph, as shown shaded ‘pink’ on the plan at page 70 of Mines File A0412/200502.

Area: 25 hectares      Location: Warroora

## Area 33—

That portion of land designated “S19/267” in Tengraph, as shown shaded ‘pink’ on the plan at page 72 of Mines File A0412/200502.

Area: 25.08 hectares      Location: Warroora

## Area 34—

That portion of land designated “S19/268” in Tengraph, as shown shaded ‘pink’ on the plan at page 74 of Mines File A0412/200502.

Area: 50 hectares      Location: Cardabia

## Area 35—

That portion of land designated “S19/269” in Tengraph, as shown shaded ‘pink’ on the plan at page 76 of Mines File A0412/200502.

Area: 26 hectares      Location: Cardabia

## Area 36—

That portion of land designated “S19/270” in Tengraph, as shown shaded ‘pink’ on the plan at page 78 of Mines File A0412/200502.

Area: 25 hectares      Location: Cardabia

## Area 37—

That portion of land designated “S19/271” in Tengraph, as shown shaded ‘pink’ on the plan at page 80 of Mines File A0412/200502.

Area: 41.75 hectares      Location: Cardabia

## Area 38—

That portion of land designated “S19/272” in Tengraph, as shown shaded ‘pink’ on the plan at page 82 of Mines File A0412/200502.

Area: 26.25 hectares      Location: Cardabia

## Area 39—

That portion of land designated “S19/274” in Tengraph, as shown shaded ‘pink’ on the plan at page 84 of Mines File A0412/200502.

Area: 28.5 hectares      Location: Cardabia

## Area 40—

That portion of land designated “S19/275” in Tengraph, as shown shaded ‘pink’ on the plan at page 86 of Mines File A0412/200502.

Area: 26 hectares      Location: Airey Hill Bore

## Area 41—

That portion of land designated “S19/276” in Tengraph, as shown shaded ‘pink’ on the plan at page 88 of Mines File A0412/200502.

Area: 30 hectares      Location: Cardabia

## Area 42—

That portion of land designated “S19/277” in Tengraph, as shown shaded ‘pink’ on the plan at page 90 of Mines File A0412/200502.

Area: 25 hectares      Location: Cardabia

## Area 43—

That portion of land designated “S19/278” in Tengraph, as shown shaded ‘pink’ on the plan at page 92 of Mines File A0412/200502.

Area: 26 hectares      Location: Cardabia

## Area 44—

That portion of land designated “S19/279” in Tengraph, as shown shaded ‘pink’ on the plan at page 94 of Mines File A0412/200502.

Area: 106.5 hectares      Location: Cardabia

## Area 45—

That portion of land designated “S19/280” in Tengraph, as shown shaded ‘pink’ on the plan at page 96 of Mines File A0412/200502.

Area: 77 hectares      Location: Cardabia

## Area 46—

That portion of land designated “S19/281” in Tengraph, as shown shaded ‘pink’ on the plan at page 98 of Mines File A0412/200502.

Area: 59.5 hectares      Location: Cardabia

## Area 47—

That portion of land designated “S19/282” in Tengraph, as shown shaded ‘pink’ on the plan at page 100 of Mines File A0412/200502.

Area: 82.75 hectares      Location: Farnham Bore

## Area 48—

That portion of land designated “S19/283” in Tengraph, as shown shaded ‘pink’ on the plan at page 102 of Mines File A0412/200502.

Area: 158.25 hectares      Location: Farnham Bore

## Area 49—

That portion of land designated “S19/284” in Tengraph, as shown shaded ‘pink’ on the plan at page 104 of Mines File A0412/200502.

Area: 122.06 hectares      Location: George Bore

## Area 50—

That portion of land designated “S19/285” in Tengraph, as shown shaded ‘pink’ on the plan at page 106 of Mines File A0412/200502.

Area: 37.5 hectares      Location: Madges Bore

## Area 51—

That portion of land designated “S19/286” in Tengraph, as shown shaded ‘pink’ on the plan at page 108 of Mines File A0412/200502.

Area: 33.03 hectares      Location: Madges Bore

## Area 52—

That portion of land designated “S19/287” in Tengraph, as shown shaded ‘pink’ on the plan at page 110 of Mines File A0412/200502.

Area: 47.5 hectares      Location: Rough Range

## Area 53—

That portion of land designated “S19/288” in Tengraph, as shown shaded ‘pink’ on the plan at page 112 of Mines File A0412/200502.

Area: 52.5 hectares Location: Bay of Rest

## Area 54—

That portion of land designated “S19/289” in Tengraph, as shown shaded ‘pink’ on the plan at page 114 of Mines File A0412/200502.

Area: 77.25 hectares Location: Badjirrajirra Creek

## Area 55—

That portion of land designated “S19/290” in Tengraph, as shown shaded ‘pink’ on the plan at page 116 of Mines File A0412/200502.

Area: 3372.25 hectares Location: Qualing Pool

## Area 56—

That portion of land designated “S19/291” in Tengraph, as shown shaded ‘pink’ on the plan at page 118 of Mines File A0412/200502.

Area: 103.75 hectares Location: Qualing Pool

## Area 57—

That portion of land designated “S19/292” in Tengraph, as shown shaded ‘pink’ on the plan at page 120 of Mines File A0412/200502.

Area: 77.75 hectares Location: West Base

## Area 58—

That portion of land designated “S19/293” in Tengraph, as shown shaded ‘pink’ on the plan at page 122 of Mines File A0412/200502.

Area: 54.5 hectares Location: Yellow Hill

## Area 59—

That portion of land designated “S19/294” in Tengraph, as shown shaded ‘pink’ on the plan at page 124 of Mines File A0412/200502.

Area: 107 hectares Location: View Hill

## Area 60—

That portion of land designated “S19/295” in Tengraph, as shown shaded ‘pink’ on the plan at page 126 of Mines File A0412/200502.

Area: 25 hectares Location: Stanley Hill

## Area 61—

That portion of land designated “S19/296” in Tengraph, as shown shaded ‘pink’ on the plan at page 128 of Mines File A0412/200502.

Area: 62.75 hectares Location: Warroora

Dated at Perth this 8th day of July 2009.

NORMAN MOORE MLC, Minister for Mines and Petroleum.

**MP406\*****MINING ACT 1978****APPLICATION FOR AN ORDER FOR FORFEITURE**

Department of Mines and Petroleum,  
Karratha.

In accordance with Regulation 49(2)(c) of the Mining Act 1978-1983 notice is hereby given that the licences are liable to forfeiture under the provision of Section 96(1)(a) for breach of covenant, viz. non payment of rent.

PAUL ROTH M., Warden.

To be heard in the Warden’s Court Karratha on Thursday the 13 August, 2009.

**ASHBURTON MINERAL FIELD**

Prospecting Licences

P08/506—Slater, Anthony Warren

**GASCOYNE MINERAL FIELD**

Prospecting Licences

P09/418—Bellotti, Rodney Laurence

P09/419—Bellotti, Rodney Laurence



## WEST PILBARA MINERAL FIELD

## Prospecting Licences

P47/1120—Nicholls, Craig Edward  
 P47/1121—Nicholls, Craig Edward  
 P47/1160—Metana Minerals Pty Ltd

**MP407\*****MINING ACT 1978**

## APPLICATION FOR AN ORDER FOR FORFEITURE

Department of Mines and Petroleum,  
 Karratha.

In accordance with Regulation 49 of the Mining Act 1978 notice is hereby given that the licences are liable to forfeiture under the provision of Section 96(2)(ba) & 96(2)(b) for breach of covenant, viz. failure to comply with the prescribed expenditure conditions.

PAUL ROTH M., Warden.

To be heard in the Warden's Court Karratha on Thursday the 13 August, 2009.

## WEST PILBARA MINERAL FIELD

P47/1135—Armada Mining Limited  
 P47/1136—Armada Mining Limited

---

**PLANNING AND INFRASTRUCTURE**


---

**PI401\*****PLANNING AND DEVELOPMENT ACT 2005**

## APPROVED LOCAL PLANNING SCHEME AMENDMENT

*Shire of Northam*

Town Planning Scheme No. 3—Amendment No. 17

Ref: 3.1.5.17

The Shire of Northam hereby notifies for public information, in accordance with Section 87 of the *Planning and Development Act 2005*, that the Minister for Planning approved the Shire of Northam Town Planning Scheme No 3 Amendment No. 17 on 25 June 2009.

The Amendment involves—

1. Rezoning Avon Loc 23094 corner Doys Road, and Gaden Road, Wundowie from "Agriculture—Local" to "Rural Smallholdings".
2. The following entry be inserted into Schedule 11, "Rural Smallholdings"—

No	Description of the Land	Conditions
17	Avon Loc 23094 (107) Doys Road, Wundowie	<ol style="list-style-type: none"> <li>1. Subdivision shall generally be in accordance with the Subdivision Guide Plan as adopted by the local government and endorsed by the Western Australian Planning Commission and any approved modifications thereto.</li> <li>2. All lots are to be provided with a reticulated water supply.</li> <li>3. As a condition of subdivision a land management plan is to be prepared and implemented to the satisfaction of the local government, which involves measures to protect existing vegetation from stock by fencing or other means, and revegetation of the site with indigenous vegetation.</li> <li>4. No building on a lot shall be constructed closer to any road boundary than 20 metres and 15 metres from all other boundaries.</li> <li>5. As a condition of subdivision approval a Fire Management Plan will be required to be prepared and implemented to the satisfaction of the Fire and Emergency Services Authority and the local government.</li> </ol>

No	Description of the Land	Conditions
		<p>6. Conventional effluent disposal facilities (septic and leach drain system) are to be setback a minimum of 100 metres from any wetland or watercourse.</p> <p>7. Where an anaerobic treatment unit (ATU) is to be used it is to be setback a minimum of 50 metres from any wetland or watercourse.</p> <p>8. The local government may vary the setback requirements identified in 6. and 7. above however it must first consult with the Department of Health Western Australia.</p> <p>9. Should landowners intend to keep horses, a Horse Management Plan shall be submitted to and approved by the local government.</p> <p>10. The construction of relocated dwellings is generally not supported. Where a landowner wishes to construct a relocated dwelling, that dwelling shall be constructed and upgraded to a very high standard to ensure the visual amenity of the area is maintained to a high standard.</p> <p>11. These conditions are to be read in conjunction with the Scheme requirements for the Rural Smallholding zone. Where conflict exists, the conditions of this schedule will prevail.</p>

The text of Amendment 17 will be published only in the *Government Gazette* in accordance with the Town Planning Regulations. A full copy of the Amendment text is available by contacting Council's Planning Department on 9622 6134.

S. B. POLLARD, Shire President.  
N. A. HALE, Chief Executive Officer.

#### PI402\*

### PLANNING AND DEVELOPMENT ACT 2005 APPROVED LOCAL PLANNING SCHEME AMENDMENT

*City of Bayswater*

Town Planning Scheme No. 24—Amendment No. 38

Ref: 853/2/14/29 Pt 38

It is hereby notified for public information, in accordance with section 87 of the Planning and Development Act 2005 that the Minister for Planning approved the City of Bayswater local planning scheme amendment on 30 June 2009 for the purpose of amending 'Appendix 8—Exempted Advertisements' of the City of Bayswater's Town Planning Scheme No. 24 to read as follows—

#### APPENDIX 8—EXEMPTED ADVERTISEMENTS CITY OF BAYSWATER TOWN PLANNING SCHEME NO. 24 EXEMPTED ADVERTISEMENTS PURSUANT TO CLAUSE 5.6.4

Land Use and/or Development Requiring Advertisement	Exempted Sign Type and Number (All non-illuminated unless otherwise stated)	Maximum Area of Exempted Sign
Dwellings	One professional name-plate as appropriate.	0.2m <sup>2</sup>
Home Office Home Occupation Home Business Cottage Industry	One advertisement describing the nature of the home-based business.	0.2m <sup>2</sup>
Places of Public Worship, Halls and Places of Public Assembly	One advertisement detailing the function and/or the activities of the institution concerned.	0.2m <sup>2</sup>
Cinemas and Theatres	Two signs (illuminated or non-illuminated) detailing the entertainment being presented from time to time at the venue upon which the signs are displayed.	Each advertising sign not to exceed 5m <sup>2</sup>
Railway Property and Reserves	Advertisements exhibited on such land provided that each such advertisement is directed only at persons at or upon a railway station.	No sign shall exceed 2m <sup>2</sup> in area.

<b>Land Use and/or Development Requiring Advertisement</b>	<b>Exempted Sign Type and Number (All non-illuminated unless otherwise stated)</b>	<b>Maximum Area of Exempted Sign</b>
Public Places and Reserves	<p>(a) Advertisement signs (illuminated and non-illuminated) relating to the functions of government, a public authority or Council of a municipality excluding those of a promotional nature constructed on behalf of any such body; and</p> <p>(b) Advertisement signs (illuminated and non-illuminated) required for the management or control of traffic on any public road, car-park, cycleway, railway or waterway where such advertisement has been constructed or exhibited by or at the direction of a Government department, public authority or the Council of a municipality; and</p> <p>(c) Advertisement signs (illuminated and non-illuminated) required to be exhibited by or pursuant to any statute or regulation or the like made pursuant to powers contained within a Statute, provided that any such advertisement is constructed and/or exhibited strictly in accordance with the requirements specified therein.</p>	<p>Not Applicable</p> <p>Not Applicable</p> <p>Not Applicable</p>
Advertisements within Buildings	All advertisements placed or displayed within buildings which cannot be ordinarily seen by a person outside those buildings.	Not applicable
All classes of buildings other than single family dwellings	One advertisement sign containing the name, number and address of the building, the purpose for which the building is used or the name and address of the managing agent thereof.	0.2m <sup>2</sup>

<b>Temporary Signs</b>	<b>Exempted Sign Type and Number (All non-illuminated unless otherwise stated)</b>	<b>Maximum Area of Exempted Sign</b>
<p><b>Building construction sites</b> (advertisement signs displayed only for the duration of the construction) as follows—</p> <p>(a) Dwellings</p> <p>(b) Multiple Dwellings, Shops, Commercial and Industrial Projects</p> <p>(c) Large development or redevelopment projects involving shopping centres, office or other buildings exceeding 3-storeys in height.</p>	<p>One advertisement per street frontage for each lot containing details of the project and the contractors undertaking the construction work.</p> <p>One sign as for (a) above</p> <p>One sign as for (a) above</p>	<p>2m<sup>2</sup></p> <p>5m<sup>2</sup></p> <p>10m<sup>2</sup></p>
<b>Sales of Goods or Livestock</b>	One sign per lot displayed for a period not exceeding 1 month advertising the sale of goods or livestock upon any land or within any building upon which the sign is exhibited provided that the land is not normally used for that purpose.	2m <sup>2</sup>

Temporary Signs	Exempted Sign Type and Number (All non-illuminated unless otherwise stated)	Maximum Area of Exempted Sign
<p><b>Property Transactions</b> Advertisement signs displayed for the duration of the period over which property transactions are offered and negotiated as follows—</p> <p>(a) Dwellings</p> <p>(b) Multiple Dwellings, Shops, Commercial and Industrial Properties</p> <p>(c) Large properties comprised of shopping centres and buildings in excess of four storeys in height.</p>	<p>One sign per street frontage for each property relating to the sale, leading or impending auction of the property at or upon which the sign is or the signs are displayed.</p> <p>One sign as for (a) above</p> <p>One sign as for (a) above</p>	<p>Each sign shall not exceed an area of 2m<sup>2</sup></p> <p>Each sign shall not exceed an area of 5m<sup>2</sup></p> <p>Each sign shall not exceed an area of 10m<sup>2</sup></p>
<p><b>Display Homes</b> Advertisement signs displayed for the period over which homes are on display for public inspection.</p>	<p>(1) One sign for each dwelling on display.</p> <p>(2) In addition to (1) above, one sign for each group of dwellings displayed by a single project builder giving details of the project building company and details of the range of dwellings on display.</p>	<p>2m<sup>2</sup></p> <p>5m<sup>2</sup></p>

L. J. MAGRO, Mayor.  
F. LEFANTE, Chief Executive Officer.

**PI403\***

**PLANNING AND DEVELOPMENT ACT 2005**  
APPROVED LOCAL PLANNING SCHEME AMENDMENT  
*Shire of Northam*  
Town Planning Scheme No. 3—Amendment No. 14

Ref: 3.1.5.14

The Shire of Northam hereby notifies for public information, in accordance with Section 87 of the *Planning and Development Act 2005*, that the Minister for Planning approved the Shire of Northam Town Planning Scheme No. 3 Amendment No. 14 on 6 July 2009.

The Amendment involves—

1. Rezoning Lot 16 Chitty Road, Bakers Hill from “Agriculture Local” to “Rural Smallholdings”.
2. Inserting the following entry into Schedule 11 “Rural Smallholdings”—

No	Description of the Land	Conditions
12	Lot 16 Chitty Road, Bakers Hill	<ol style="list-style-type: none"> <li>1. Subdivision shall generally be in accordance with a subdivision guide plan as adopted by the local government and endorsed by the Western Australian Planning Commission and any approved modification thereto.</li> <li>2. Minimum lot size shall be 2.0 hectares.</li> <li>3. Existing native vegetation is to be retained.</li> <li>4. Unless otherwise approved by the local government all buildings and on-site effluent disposal facilities are to be confined to the building envelopes indicated on the subdivision guide plan. The location of building envelopes shall avoid elevations above ridgelines, any native vegetation and existing and wetlands and watercourses.</li> <li>5. Setback requirements between effluent disposal systems and wetlands and watercourses shall be determined in accordance with the requirements of the appropriate State Government health agency.</li> </ol>

No	Description of the Land	Conditions
		<p>6. The subdivider shall prepare and implement an environmental land management plan to the satisfaction and approval of the local government prior to the subdivision of the land. The plan shall include—</p> <ul style="list-style-type: none"> <li>(a) vegetation protection;</li> <li>(b) protection and revegetation along the seasonal watercourse and associated wetland and landscape buffers;</li> <li>(c) drainage, nutrient and salinity management; and</li> <li>(d) land management practices.</li> </ul>
		<p>7. The subdivider shall prepare a Fire Management Plan that identifies the need for and the construction requirements relative to strategic firebreaks, water supplies and equipment and other fire management requirements that may be deemed necessary, to the specifications and satisfaction of the local government and the Fire and Emergency Services Authority of Western Australia. The approved Fire Management Plan shall be implemented prior to subdivision of the land.</p> <p>8. Second hand transportable dwellings shall not be permitted.</p> <p>9. All lots are to be provided with a reticulated water supply in accordance with the requirements of the appropriate State Government water agency.</p> <p>10. The application for a rural pursuit that involves the stabling and keeping of stock (including horses) is to be accompanied by a Stock Management Plan to the satisfaction and approval of the local government. The Stock Management Plan shall require all native vegetation to be fenced and establish appropriate stocking rates.</p> <p>11. These conditions are to be read in conjunction with the Scheme requirements for the Rural Smallholding zone. Where conflict exists, the conditions of this Schedule will prevail.</p>

The text of Amendment 14 will be published only in the *Government Gazette* in accordance with the Town Planning Regulations. A full copy of the Amendment text is available by contacting Council's Planning Department on 9622 6100.

S. B. POLLARD, Shire President.  
N. A. HALE, Chief Executive Officer.

---

## PREMIER AND CABINET

---

PC401\*

**INTERPRETATION ACT 1984**  
MINISTERIAL ACTING ARRANGEMENTS

It is hereby notified for public information that the Governor in accordance with Section 52(1)(b) of the *Interpretation Act 1984* has approved the following temporary appointment—

Hon Dr K. D. Hames MLA to act temporarily in the office of Premier; Minister for State Development in the absence of the Hon C. J. Barnett MLA for the period 19 to 26 July 2009 (both dates inclusive).

P. CONRAN, Director General,  
Department of the Premier and Cabinet.

PC402\*

**INTERPRETATION ACT 1984**  
MINISTERIAL ACTING ARRANGEMENTS

It is hereby notified for public information that the Governor in accordance with Section 52(1)(b) of the *Interpretation Act 1984* has approved the following temporary appointment—

Hon C. C. Porter MLA to act temporarily in the office of Minister for Child Protection; Community Services; Seniors and Volunteering; Women's Interests in the absence of the Hon R. M. McSweeney MLC for the period 21 to 31 August 2009 (both dates inclusive).

P. CONRAN, Director General,  
Department of the Premier and Cabinet.

---

## RACING, GAMING AND LIQUOR

---

RG401\*

**LIQUOR CONTROL ACT 1988**

## LIQUOR APPLICATIONS

The following is a summary of applications received under the *Liquor Control Act 1988 (the Act)* and required to be advertised.

Any person wishing to obtain more details about any application, or about the objection process, should contact the Department of Racing, Gaming & Liquor, 1st Floor, 87 Adelaide Terrace, Perth, Telephone: (08) 9425 1888, or consult a solicitor or relevant industry organisation.

App. No.	Applicant	Nature of Application	Last Date for Objections
<b>APPLICATIONS FOR THE GRANT OF A LICENCE</b>			
12935	Iain Thomas Lawless	Application for the grant of a Restaurant licence in respect of premises situated in Leederville and known as Kitsch	16.08.2009
12950	Action Industrial Catering Pty Ltd	Application for the grant of a Special Facility-Canteen licence in respect of premises situated in Roebourne and known as Action Industrial Catering	28.07.2009
12951	Thi Mai Ha	Application for the grant of a Restaurant licence in respect of premises situated in Perth and known as Mai's Vietnamese Restaurant	13.08.2009
<b>APPLICATIONS FOR EXTENDED TRADING PERMITS—ONGOING EXTENDED HOURS</b>			
34161	Ringthane Pty Ltd	Application for the grant of an extended trading permit—ongoing extended hours, in respect of premises situated in Karratha and known as Karratha International Hotel	06.08.2009

This notice is published under section 67(5) of the Act.

Dated: 15 July 2009.

B. A. SARGEANT, Director of Liquor Licensing.

---

## TREASURY AND FINANCE

---

TF401\*

**PUBLIC WORKS ACT 1902**

## DELEGATION

The Minister for Works, a body corporate under section 5(3) of the *Public Works Act 1902* ("the Act") hereby delegates to the persons for the time being holding or acting in the offices as described in Column 1 of the attached Schedule power to enter into contracts for consultancy services, construction works, and minor works and maintenance for and on behalf of the Minister for Works up to and including the values stated in Column 2 of the attached Schedule to this Notice.

Dated the 16th day of June 2009.

The Common Seal of the Minister for Works was hereunto affixed by the Honourable Troy Buswell BEc MLA Treasurer for the time being in the presence of—

T. BUSWELL, Minister for Works.

Witnessed by—

KATHRYN MacTAGGART,  
Level 21,  
197 St Georges Tce,  
Perth WA 6000.

**Schedule to Notice of Delegation****MINISTER FOR WORKS DELEGATIONS TO AWARD CONTRACTS FOR CONSULTANCY SERVICES, CONSTRUCTION WORKS, AND MINOR WORKS AND MAINTENANCE**

<b>Column 1: Positions with Delegated Powers to Award Contract for and on behalf of the Minister for Works</b>	<b>Column 2: Contract Value (inc GST)</b>
Under Treasurer	Over \$10 million
Executive Director (Building Management and Works); or Executive Director (Strategic Projects)	Up to \$10 million
General Manager (C2); or Director (C1)	Up to \$5 million
Director (L9)	Up to \$2.5 million
Assistant Director (L8); Principal Project Manager (L8); Regional Manager (L8); or Manager Service Delivery (L8)	Up to \$1 million
Senior Project Manager (L7)	Up to \$150,000
Project Manager (L6)	Up to \$50,000
Senior Project Officer (L5)	Up to \$20,000
Project Officer (L4); or Contracts Administrator (L4)	Up to \$5,000
Client Service Officer (L2/L3)	Up to \$1,000

TF402\*

**PUBLIC WORKS ACT 1902  
DELEGATION**

The Minister for Works, a body corporate under section 5(3) of the *Public Works Act 1902* ("the Act") hereby delegates to the persons for the time being holding or acting in the offices as described in Column 1 of the attached Schedule power to enter into leases for and on behalf of the Minister for Works up to and including the values stated in Column 2 of the attached Schedule to this Notice.

Dated the 16th day of June 2009.

The Common Seal of the Minister for Works was hereunto affixed by the Honourable Troy Buswell BEc MLA Treasurer for the time being in the presence of—

T. BUSWELL, Minister for Works.

Witnessed by—

KATHRYN MacTAGGART,  
Level 21, 197 St Georges Tce,  
Perth WA 6000.

**Schedule to Notice of Delegation****MINISTER FOR WORKS DELEGATED AUTHORITY TO ENTER INTO LEASES FOR OFFICE ACCOMMODATION**

<b>Column 1: Positions with Delegated Powers to Award Leases for and on behalf of the Minister for Works</b>	<b>Column 2: Contract Value (inc GST)</b>
Executive Director (Building Management and Works)	Over \$10 million
General Manager (C2)	Up to \$10 million
Director (C1) or (L9)	Up to \$1 million

---

**DECEASED ESTATES**

---

**ZX401****TRUSTEES ACT 1962****DECEASED ESTATES**

## Notice to Creditors and Claimants

Alan Littlejohn Meaton, late of Craigcare Nursing Home, 1 French Road, Melville, Western Australia, Retired Car Dealer, deceased, who died on 17 August 2008.

Audrey June Meaton, late of Craigville Nursing Home, 1 French Road, Melville, Western Australia, Home Duties, deceased, who died on 7 May 2006.

Creditors and other persons having claims (to which Section 63 of the *Trustees Act 1962*, relates) in respect of the estates of the abovementioned deceased persons are required by the Executors, Murray Lee Meaton and Russell James Meaton of care of Allion Legal, Level 2, 50 Kings Park Road, West Perth, Western Australia to send particulars of their claims to them within one (1) month from the date of publication of this notice, after which date the Executors may convey or distribute the assets, having regard only to the claims of which they then have notice.

ALLION LEGAL.

---

**ZX402****TRUSTEES ACT 1962****DECEASED ESTATES**

## Notice to Creditors and Claimants

Raymond George Fletcher, Wonbah Road, Gin Gin, Queensland, Shearer, died 1 November 1998.

Creditors and other persons having claims (to which section 63 of the *Trustees Act 1962*, relates) in respect of the estate of the deceased person are required by the deceased's representative, Keith Gordon Sorensen to send particulars of their claims to him at K G Sorensen, Barrister & Solicitor, Level 1, 16 Irwin Street, Perth WA 6000 within one (1) month of the date of publication hereof after which date the deceased's representative may convey or distribute the assets, having regard only to the claims of which he has then received notice.

K. G. SORENSEN.

---

**ZX403\*****TRUSTEES ACT 1962****DECEASED ESTATES**

## Notice to Creditors and Claimants

Creditors and other persons having claims (to which Section 63 of the *Trustees Act 1962*, and amendments thereto relate) in respect of the estate of Rossitor Neil Morrison, deceased, late of 95, 30 Mangano Place, Wanneroo, who died on 15 June 2009, are required by the personal representative, Karene Primrose, care of Messrs Jackson McDonald, 25th Floor, 140 St Georges Terrace, Perth, Western Australia 6000, to give notice of the particulars of their claims within one month from the date of publication of this notice at the expiration of which time the personal representative may convey or distribute the assets having regard only to the claims of which they have then had notice.

Dated this 14th day of July 2009.

JACKSON McDONALD.

---

**ZX404****TRUSTEES ACT 1962****DECEASED ESTATES**

## Notice to Creditors and Claimants

Stewart Stanley Walter, late of 13A Weld Road, Palmyra in Western Australia, State Manager, deceased.

Creditors and other persons having claims (to which Section 63 of the *Trustees Act 1962*, relates) in respect of the estate of the deceased, who died on 1 March 2009 at St John of God Hospital, Murdoch in Western Australia, are required by the personal representative, being Anthony Stanley Walter to



send particulars of their claims to c/- McDonald Pynt Lawyers, PO Box 697, Fremantle WA 6959 within 30 days of publication of this notice after which date the personal representative may convey or distribute the assets, having regard only to the claims of which he then has notice.

**ZX405\***

**TRUSTEES ACT 1962**

**DECEASED ESTATES**

**Notice to Creditors and Claimants**

Creditors and other persons having claims (to which Section 63 of the Trustees Act, relates) in respect of the Estates of the undermentioned deceased persons are required to send particulars of their claims to me on or before the 17 August 2009 after which date I may convey or distribute the assets, having regard only to the claims of which I then have notice.

Alderson, Agnes May, late of Care of Kununoppin Hospital, Ninghan Lodge, Leake Street, Kununoppin, died 20.04.2009 (DE19840625EM26)

Arthur, Annie Frances, late of Leslie Ann Watson Nursing Home, 18 Roebuck Drive, Salter Point, died 26.02.2009 (DE33051684EM22)

Bawden, Richard William, late of 15 Challenge Place, Balcatta, died 25.05.2009 (DE19893924EM27)

Bywaters, Stella May, late of c/- Alda Bywaters, 119 Grovelands Drive, Westfield, formerly of Armadale Nursing Home, 21 Angelo Street, Armadale, died 19.06.2009 (DE19850825EM16)

Fenn, Garry Victor, late of 4 Rene Road, Dalkeith, died 21.03.1992 (DE33071561EM32)

Fenn, Victor Roy, late of 16 Buxton Road, Wembley Downs, died 1.10.2008 (DE19651516EM32)

Hunt, John Laurence Bingham, late of 67 Ipsen Street, Manjimup, died 9.06.2009 (DE19830743EM32)

Liutikas, Ona, late of c/-Leighton Nursing Home, 40 Florence Street, West Perth, died 26.07.2008 (DE19952618EM23)

Lyttle, Terence Clare, also known as Terry Lyttle, late of 58 Lyrebird Way, Thornlie, died 21.4.2009 (DE19914844EM27)

Meeres, Therese Mary Margaret, late of 20 Redgum Street, Greenwood, died 21.06.2009 (DE19750442EM36)

Robinson, Christopher David, also known as Donald Gary Price, late of 21 Rochdale Road, Mount Claremont, died 22.03.2009 (DE19953936EM33)

Stephens, Beatrice Louisa, late of RAAFA Estate, Bull Creek Drive, Bull Creek, died 13.06.2009 (DE19712932EM37)

Waring, Margaret Hope Herbert, late of Unit 6 Winnet A.F.M.E, Bull Creek Drive, Bull Creek, died 10.06.2009 (DE19884409EM17)

JOHN SKINNER, Public Trustee,  
Public Trust Office,  
565 Hay Street,  
Perth WA 6000.  
Telephone: 9222 6777

**ZX406\***

**PUBLIC TRUSTEE ACT 1941**

**ADMINISTERING OF ESTATES**

Notice is hereby given that pursuant to Section 14 of the *Public Trustee Act 1941* and amendments the Public Trustee has elected to administer the estates of the undermentioned deceased persons.

Dated at Perth the 17th day of July 2009.

JOHN SKINNER, Public Trustee,  
565 Hay Street, PERTH WA 6000.

Name of Deceased	Address	Date of Death	Date Election Filed
Norman Hayes DE33059454EM38	37 Burwood Road, Balcatta	31 May 2009	9 July 2009
Myrtle Jean Sunnucks DE19671412EM36	1 Boronia Crescent, City Beach	5 May 2009	9 July 2009
Albert James Clarkson DE19953025EM37	7 Wattle Crescent, Wundowie	14 May 2009	14 July 2009

ZX407

**TRUSTEES ACT 1962****DECEASED ESTATES**

## Notice to Creditors and Claimants

In the matter of the Estate of Edith Rich, late of Maurice Zeffert Home, 119 Cresswell Road, Dianella, in the State of Western Australia, Widow, deceased.

Creditors and other persons having claims (to which Section 63 of the *Trustees Act 1962*, relates) in respect of the estate of the deceased, who died on 8 December 2008 are required by the Executor, Charles Kur of care of Talbot Olivier, Level 8, Wesfarmers House, 40 The Esplanade, Perth in the said State to send the particulars of their claims to them by 18 August 2009, after which date the Executor may convey or distribute the assets, having regard only to the claims of which they then have notice.

## WESTERN AUSTRALIA

**FREEDOM OF INFORMATION ACT 1992**

**\*Price: \$16.50 counter sales  
plus postage on 192 grams**

\* Prices subject to change on addition of amendments.

## WESTERN AUSTRALIA

**YOUNG OFFENDERS ACT 1994**

**\*Price: \$24.20 counter sales  
Plus postage on 295 grams**

**YOUNG OFFENDERS REGULATIONS 1995**

**\*Price \$12.30 counter sales  
plus postage on 145 grams**

\*Prices subject to change on addition of amendments.

## WESTERN AUSTRALIA

**THE CRIMINAL CODE**

(Reprinted as at 9 September 2004)

**\*Price: \$38.20 counter sales  
plus postage on 615 grams**

\* Prices subject to change on addition of amendments.

# PERTH OBSERVATORY



THE W.A. SPECIALISTS IN  
ASTRONOMICAL  
RESEARCH & EDUCATIONAL  
ASTRONOMY

Public Tours (day and night)  
Field Nights, Lectures  
Astronomical Information

Astronomical Handbook  
Sun rise & set; Moon rise & set  
Legal advice  
Chronometer calibration  
Astronomical souvenirs

*SERVING WESTERN AUSTRALIA SINCE 1896*

**337 WALNUT ROAD, BICKLEY 6076**  
**TELEPHONE 9293 8255 FAX 9293 8138**

**ASTRONOMY IS LOOKING UP**

## STATE LAW PUBLISHER SUBSCRIPTION RATES FOR 2009

All subscriptions are for the period from 1 January to 31 December 2009. Subject to certain limitations, refunds may be allowed if a subscription is cancelled during the year. The prices quoted include GST where applicable and postage by surface mail unless stated otherwise.

### GOVERNMENT GAZETTE

General *Government Gazettes* are published on Tuesday and Friday of each week, unless disrupted by public holidays or unforeseen circumstances.

Special *Government Gazettes* are published periodically on any day.

<b>All Gazettes</b>	\$
Within WA .....	949.75
Interstate .....	966.80

**Bound Volumes of full year** ..... 1,177.20

### INDUSTRIAL GAZETTE

Industrial Gazette is published monthly.

	\$
Within WA .....	456.10
Interstate .....	543.50

### HANSARD

Hansard is printed and distributed weekly during parliamentary sessions.

	\$
Within WA .....	900.80
Interstate .....	1,101.00

### Bound Volumes of Hansard

Within WA .....	888.25
Interstate .....	902.00

### STATUTES

#### Bound Statutes

Bound volumes are posted during March of the following year.

	\$
Within WA.....	320.75
Interstate .....	357.15
Overseas .....	415.65
Half Calf Bound Statutes .....	886.05

#### Loose Statutes

Statutes are posted weekly as they become available.

	\$
Within WA.....	345.75
Interstate .....	357.15

#### Sessional Bills

Bills are posted weekly as they become available.

	\$
Within WA .....	475.45
Interstate .....	498.20

## CLAIMS FOR MISSING SUBSCRIPTION ITEMS

For a claim to be recognised as valid, written notification must be lodged at State Law Publisher, 10 William Street, Perth 6000 within 28 days of publication of the missing item.

Claims lodged after this period will not be recognised and will attract payment in full.