



Western Australia

## **Retail Trading Hours (Tourism Precincts and Holiday Resorts) Regulations 2007**

Compare between:

[15 Jul 2009, 00-b0-02] and [24 Nov 2009, 00-c0-02]



## **Retail Trading Hours (Tourism Precincts and Holiday Resorts) Regulations 2007**

### **1. Citation**

These regulations are the *Retail Trading Hours (Tourism Precincts and Holiday Resorts) Regulations 2007*.

### **2. Commencement**

These regulations come into operation on the day on which the *Retail Shops and Fair Trading Legislation Amendment Act 2006\** section 9 comes into operation.

[\* *Act No. 47 of 2006.*]

### **3. Fremantle tourism precinct prescribed**

The area of the State described in Schedule 1 Division 1 is prescribed as falling within the Fremantle tourism precinct for the purpose of section 12A(4) of the Act.

### **4. Perth tourism precinct prescribed**

- (1) The area of the State described in Schedule 1 Division 2 is prescribed as falling within the Perth tourism precinct for the purpose of section 12A(4) of the Act.
- (2) The following specific areas of the State are prescribed as falling within the Perth tourism precinct for the purpose of section 12A(4) of the Act —

**s. 5**

---

- (a) the retail complex known as “City West” (located at the corner of Sunderland Street and Railway Road, West Perth);
- (b) the retail complex known as “Harbour Town” (located at 840 Wellington Street, West Perth);
- (c) the area south of, and adjacent to the shaded area in clause 1 bounded by the Mitchell Freeway along to the Narrows bridge, encompassing the foreshore, Busport, Convention Centre and other retail shops within that area;
- (d) the retail complex known as “Tyne Square” (located at 154 Newcastle Street, Northbridge).

*[Regulation 4 amended in Gazette 14 Jul 2009 p. 2811-12.]*

**5. Holiday resorts prescribed**

- (1) The area of the State described in Schedule 2 Division 1 is prescribed as the Rockingham holiday resort for the purpose of section 12A(4) of the Act.
- (2) The area of the State described in Schedule 2 Division 2 is prescribed as the Rottnest Island holiday resort for the purpose of section 12A(4) of the Act.
- (3) The area of the State described in Schedule 2 Division 3 is prescribed as the Wanneroo holiday resort for the purpose of section 12A(4) of the Act.

**Retail Trading Hours (Tourism Precincts and Holiday Resorts)  
Regulations 2007**

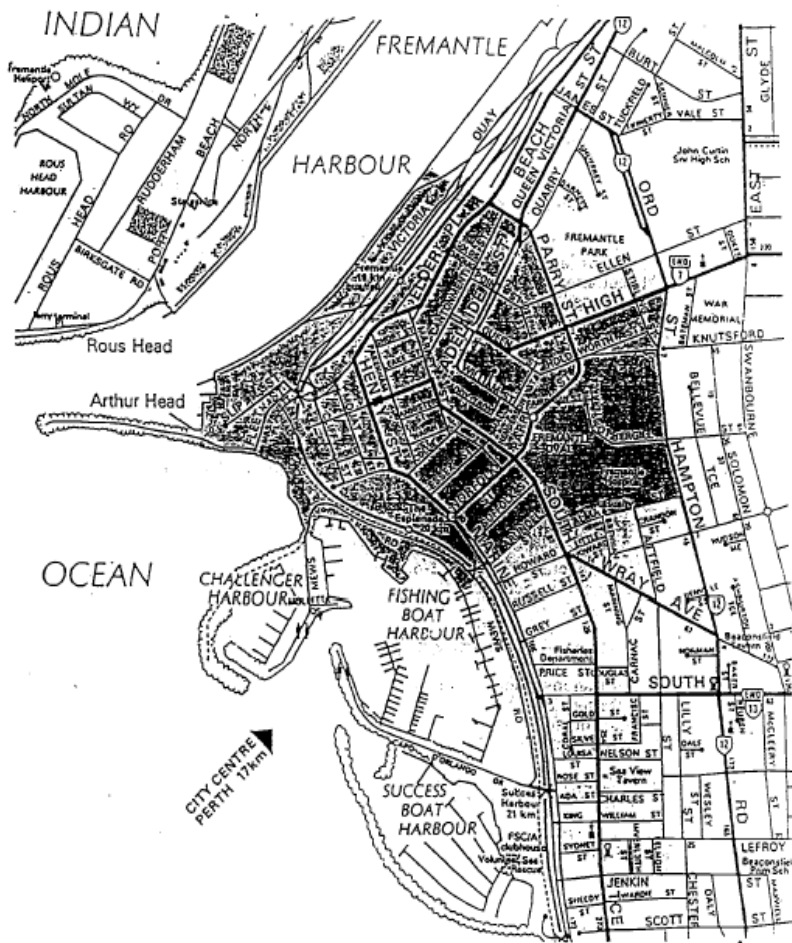
Tourism precincts **Schedule 1**  
Fremantle tourism precinct **Division 1**

**Schedule 1 — Tourism precincts**

[r. 3 & 4]

**Division 1 — Fremantle tourism precinct**

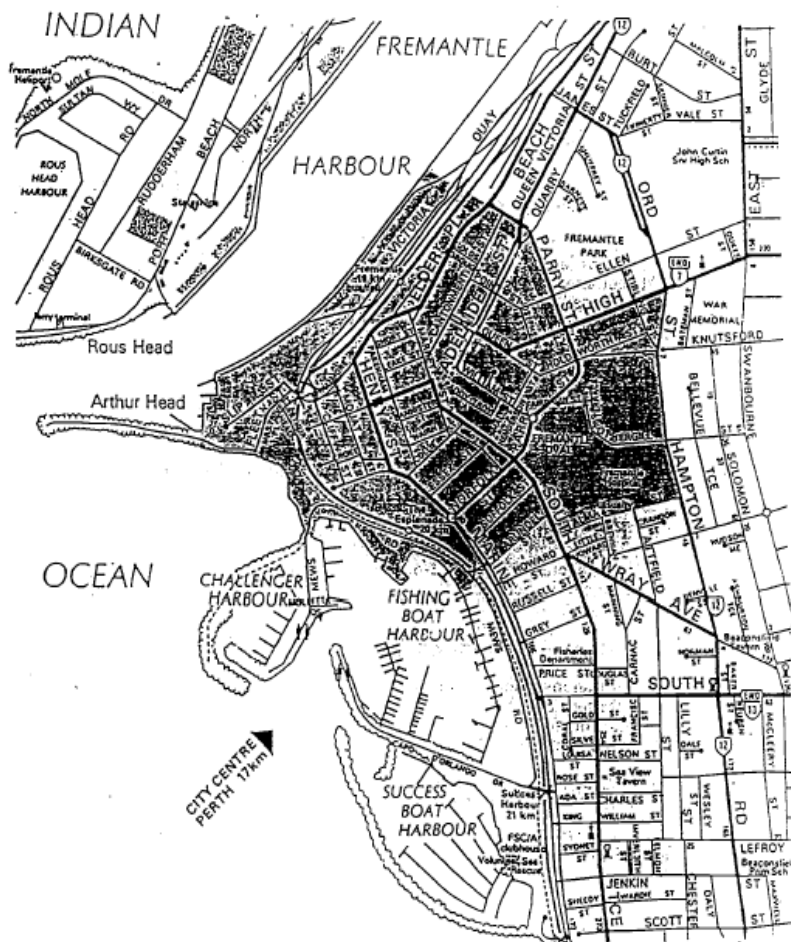
The portion of the State delineated in black and bordered red on “Department of Land Administration Miscellaneous Diagram No. 504” held by the Western Australian Land Information Authority (a representation of which is reproduced below and shaded grey).



**Retail Trading Hours (Tourism Precincts and Holiday Resorts) Regulations 2007**

**Schedule 1** Tourism precincts

**Division 2** General Perth tourism precinct

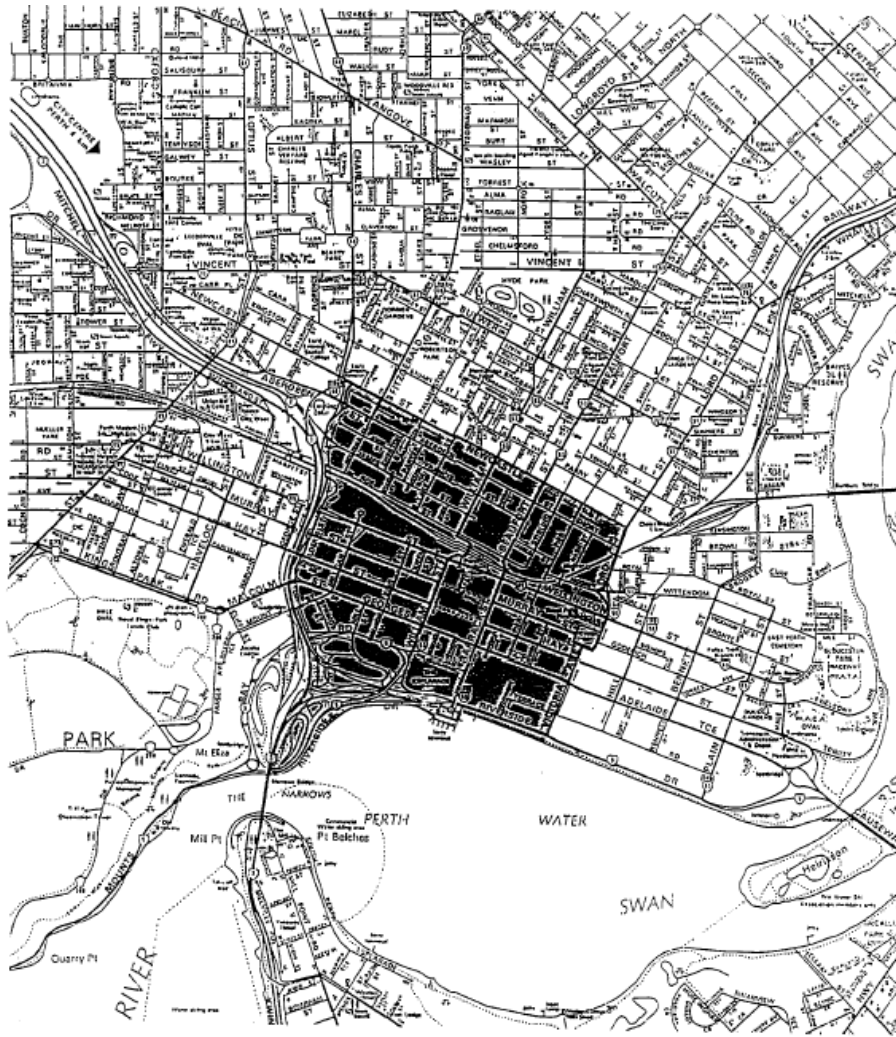


**Division 2 — General Perth tourism precinct**

The portion of the State delineated in black and bordered red on “Department of Land Administration Miscellaneous Diagram No. 599” held by the Western Australian Land Information Authority (a representation of which is reproduced below and shaded grey).

**Retail Trading Hours (Tourism Precincts and Holiday Resorts)  
Regulations 2007**

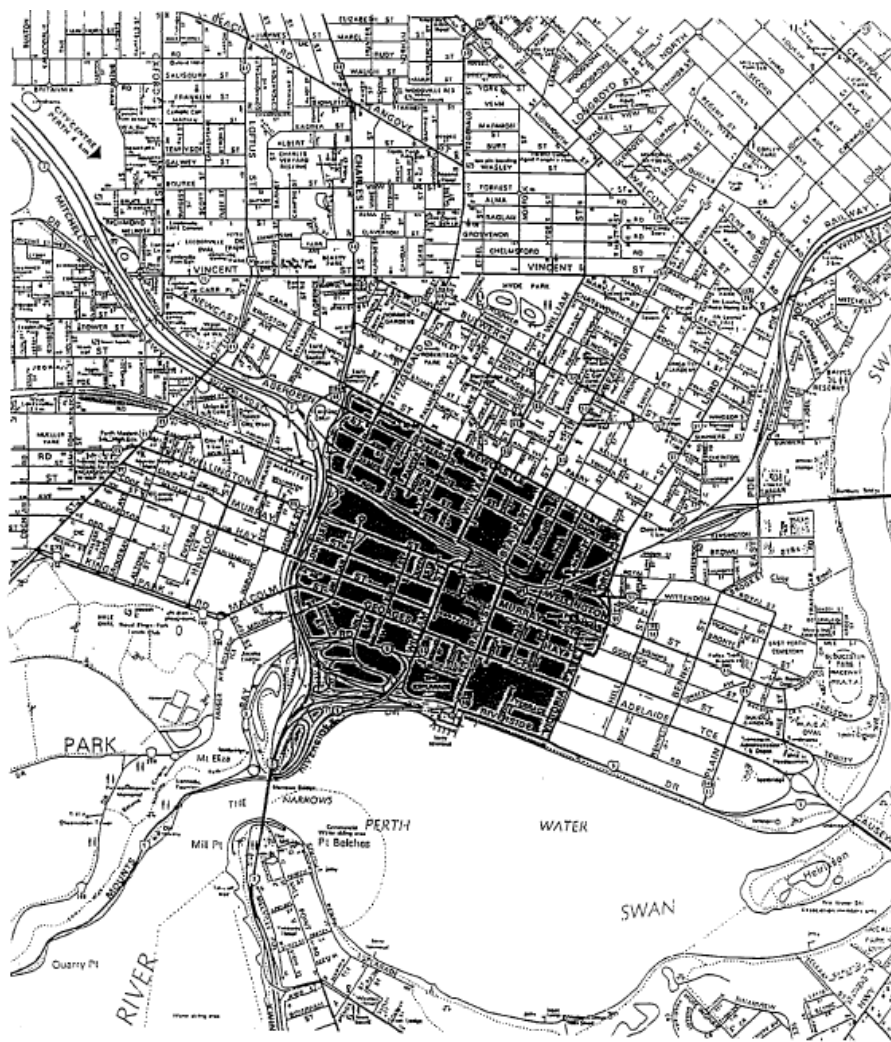
Tourism precincts      **Schedule 1**  
General Perth tourism precinct      **Division 2**



**Retail Trading Hours (Tourism Precincts and Holiday Resorts)  
Regulations 2007**

**Schedule 1** Tourism precincts

**Division 2** General Perth tourism precinct





## **Schedule 2 — Holiday resorts**

[r. 5]

### **Division 1 — Rockingham holiday resort**

City of Rockingham.

### **Division 2 — Rottnest Island holiday resort**

Rottnest Island.

### **Division 3 — Wanneroo holiday resort**

Localities of Two Rocks and Yanchep.

**Retail Trading Hours (Tourism Precincts and Holiday Resorts)  
Regulations 2007**

---

**Notes**

<sup>1</sup> This is a compilation of the *Retail Trading Hours (Tourism Precincts and Holiday Resorts) Regulations 2007* and includes the amendments made by the other written laws referred to in the following table [1a](#).

**Compilation table**

<b>Citation</b>	<b>Gazettal</b>	<b>Commencement</b>
<i>Retail Trading Hours (Tourism Precincts and Holiday Resorts) Regulations 2007</i>	11 May 2007 p. 2019-25	11 May 2007 (see r. 2 and <i>Gazette</i> 11 May 2007 p. 2017)
<i>Retail Trading Hours (Tourism Precincts and Holiday Resorts) Amendment Regulations 2009</i>	14 Jul 2009 p. 2811-12	r. 1 and 2: 14 Jul 2009 (see r. 2(a)); Regulations other than r. 1 and 2: 15 Jul 2009 (see r. 2(b))

<sup>1a</sup> [On the date as at which this compilation was prepared, provisions referred to in the following table had not come into operation and were therefore not included in this compilation. For the text of the provisions see the endnotes referred to in the table.](#)

**Provisions that have not come into operation**

<b><u>Citation</u></b>	<b><u>Gazettal</u></b>	<b><u>Commencement</u></b>
<a href="#">Retail Trading Hours (Tourism Precincts and Holiday Resorts) Amendment Regulations (No. 2) 2009 r. 3-5</a> <sup>2</sup>	<a href="#">24 Nov 2009</a> p. 4733-5	<a href="#">1 Jan 2010 (see r. 2(b))</a>

<sup>2</sup> [On the date as at which this compilation was prepared, the \*Retail Trading Hours \(Tourism Precincts and Holiday Resorts\) Amendment Regulations \(No. 2\) 2009\* r. 3-5 had not come into operation. They read as follows:](#)

**3. Regulations amended**

[These regulations amend the \*Retail Trading Hours \(Tourism Precincts and Holiday Resorts\) Regulations 2007\*.](#)

**4. Regulation 4 replaced**

[Delete regulation 4 and insert:](#)

**4. Perth tourism precinct prescribed**

The area of the State described in Schedule 1 Division 2 is prescribed as falling within the Perth tourism precinct for the purpose of section 12A(4) of the Act.

**5. Schedule 1 Division 2 replaced**

Delete Schedule 1 Division 2 and insert:

**Division 2 — Perth tourism precinct**

- (1) The area of the State contained within a line that starts at the western end of Bagot Road, Subiaco where it intersects with Railway Road, then continues in a north-easterly direction along Railway Road to where it intersects with Forrest Street, then continues in a northerly direction directly to the southern end of Harborne Street where it intersects with Roydhouse Street, then continues in a northerly direction along Harborne Street to where it intersects with Cambridge Street, then continues in an easterly direction along Cambridge Street to where it intersects with Southport Street, then continues in a generally northerly and north-westerly direction along Southport Street to where the northbound lane intersects with Lake Monger Drive, then continues in an easterly direction along Lake Monger Drive to where it becomes Vincent Street, then continues in an easterly direction along Vincent Street to where it intersects with William Street, then continues in a northerly and then north-easterly direction along William Street to where it intersects with Walcott Street, then (subject to subclause (3)) continues in a generally south-easterly direction along Walcott Street to where it intersects with Lord Street, then continues in an easterly direction directly to the eastern end of Pakenham Street, then continues in a generally easterly then south-easterly direction along Pakenham Street to where it intersects with Joel Terrace, then continues due east to the Swan River, then continues in a generally southerly direction along the western bank of the Swan River to the point where the Perth to Armadale railway line crosses the Swan River immediately to the south of the Graham Farmer Freeway, then continues along the eastbound track of the Perth to Armadale railway line in a generally easterly direction across the Swan River, then continues along that track in a generally south-easterly direction as far as Victoria Park Station and to the point on that

track that is directly opposite where the eastern end of Duncan Street intersects with Kitchener Avenue, then continues in a generally south-westerly direction directly to the eastern end of Duncan Street where it intersects with Kitchener Avenue, then continues in a south-westerly direction along Duncan Street to where it intersects with the Albany Highway, then continues in a generally southerly direction along the Albany Highway to where it intersects with McMillan Street, then continues in a south-westerly direction along McMillan Street to where it becomes George Street, then continues in a south-westerly direction along George Street to where it intersects with South Terrace and Hayman Road, then continues in a westerly direction along South Terrace to the western end of South Terrace, then continues in a westerly direction directly to the northbound lane of the Kwinana Freeway, then continues in a generally northerly direction along the northbound lane of the Kwinana Freeway, across the Narrows, to the point on the western bank of the Swan River where it starts to cross over Riverside Drive, then continues in a generally westerly direction along Riverside Drive to where it becomes Mounts Bay Road, then continues generally south-westerly along Mounts Bay Road to where it intersects with Winthrop Avenue, then continues generally northerly then generally north-easterly along Winthrop Avenue until it intersects with Aberdare Road and Thomas Street, then continues generally north-easterly along Thomas Street to where it intersects with Rokeby Road, then continues in a northerly direction along Rokeby Road to where it intersects with Bagot Road, then continues in a westerly direction along Bagot Road to the starting point.

(2) Where the boundary of the area described in subclause (1) follows a road, street or highway, the precinct includes the strip of land that extends outwards for 100 metres from the outer edge of that road, street or highway so that general retail shops that are wholly or partially within that strip of land are within the precinct.

(3) The Perth tourism precinct includes the stretch of Beaufort Street that begins at its intersection with Walcott Street and ends at its intersection with Queens Crescent, and includes the strip of land that extends outwards for 100 metres on either side of that stretch of Beaufort Street so that general retail shops on both sides of that stretch of road and that are wholly or partially within that strip are within the precinct.

